

Request for Assignment

OREGON



WATER RESOURCES DEPARTMENT

Oregon Water Resources Department
725 Summer Street NE, Suite A
Salem, Oregon 97301-1266
(503) 986-0900
www.oregon.gov/qwr

If the Department determines that the application is incomplete, fees have not been paid, or the required documents are not acceptable, the application and all fees submitted will be returned to the applicant.

If for multiple rights, a separate form and fee for each right will be required.

I, Melissa Edwards
(Name of Current Holder of Record)
5030 S Street Washougal WA 98671 (541) 915-0502
(Mailing Address) (City) (State) (Zip) (Phone #)

- hereby assign all my interest in and to the entire application/permit/transfer order/limited license/groundwater statement; (example, sold all the land authorized under the right)
- hereby assign all my interest in and to a portion of application/permit/transfer order/limited license/groundwater statement; (*You must include a map showing the portion of the application/permit/transfer order/limited license/groundwater statement to be assigned.* Example, sold a portion of the land authorized under the right)
- hereby assign a portion of my interest in and to the entire application/permit/transfer order/limited license/groundwater statement; (example, adding an additional person)

Application # _____; Permit # _____; Transfer Order # T-13116;
Limited License # _____; Groundwater Statement # _____;

as filed in the office of the Water Resources Director, to:

Gary Lonley
(Name of New Owner)
35030 Matthews Rd, Eugene, OR 97405 206794-9202
(Mailing Address) (City) (State) (Zip) (Phone #)

Note: If there are other owners of the property described in the application, permit, transfer order, limited license, or groundwater statement, you must provide a list of all other owners' names and mailing addresses and attach it to this form. Write the initials (first letters) of your first and last names at the spot indicated below.

I hereby certify that I have notified all other owners of the property described in this application, permit, transfer order, limited license, or groundwater statement of this Request of Assignment.

Witness my hand this 6 day of September, 2023.
(Day) (Month) (Year)

Signature of Current Holder of Record M Edwards

Failure to provide any of the required information will result in the return of your application.

Part assign - Approve
WJB 9-18-2023

This certifies assignment and record change at Oregon Water Resources Department effective 8:00 a.m. on date of receipt at Salem, Oregon.
Fee receipt # 141607
For Director by Mary F. Bjork, Program Analyst in Water Rights Division. MFB

The completed "Request for Assignment" form *must* be submitted to the Department along with the recording fee of \$120.

RECEIVED
SEP 11 2023
OWRD

Received by OWRD

AUG 21 2020

Salem, OR
LEGEND

Revised



WALKER/SIRNIO ETAL MATTHEWS ROAD PROPERTIES

MAP No. 18-02-30-14
TAX LOTS 100, 200, 300, 400, & 500
LANE COUNTY, OREGON
AUGUST 19, 2020

T.18S.R2W.,W.M.

19 | 20


30 | 29



SIRNIO, 35056 MATTHEWS RD
WHITTAKER, 35030 MATTHEWS RD
AREA TO BE IRRIGATED - 2.73 AC
2.22 AC IN SE 1/4 OF NE 1/4
0.51 AC IN NE 1/4 OF NE 1/4
0.035 CFS (NEW POD #2)



CURTIS, 85208 BLUE HERON WAY
AREA TO BE IRRIGATED - 1.65 AC
ALL IN SE 1/4 OF NE 1/4
0.022 CFS (EX POD #1)



HARRIS, 85200 BLUE HERON WAY
RUSSI, 85182 BLUE HERON WAY
AREA TO BE IRRIGATED - 2.92 AC
ALL IN SE 1/4 OF NE 1/4
0.038 CFS (NEW POD #3)



CANCELLED IRRIGATION
AREAS 1.20 AC
0.09 AC IN NE 1/4 OF NE 1/4
1.11 AC IN SE 1/4 OF NE 1/4

ORIGINAL WATER RIGHT FOR
CERTIFICATION NO. 46210
INCLUDED 0.11 CFS FOR
8.5 IRRIGATED ACRES
7.9 AC IN SE 1/4 OF NE 1/4
0.6 AC IN NE 1/4 OF NE 1/4
THIS APPLICATION INCLUDES 0.10
CFS FOR 7.30 IRRIGATED ACRES,
6.79 AC IN SE 1/4 OF NE 1/4
0.51 AC IN NE 1/4 OF NE 1/4

POD LOCATIONS FROM THE EAST
QUARTER CORNER OF SECTION 30:

POD#1 (EX): NORTH 890 FEET & WEST 600 FEET.
POD#2 (NEW): NORTH 1025 FEET & WEST 520 FEET.
POD#3 (NEW): NORTH 650 FEET & WEST 750 FEET.

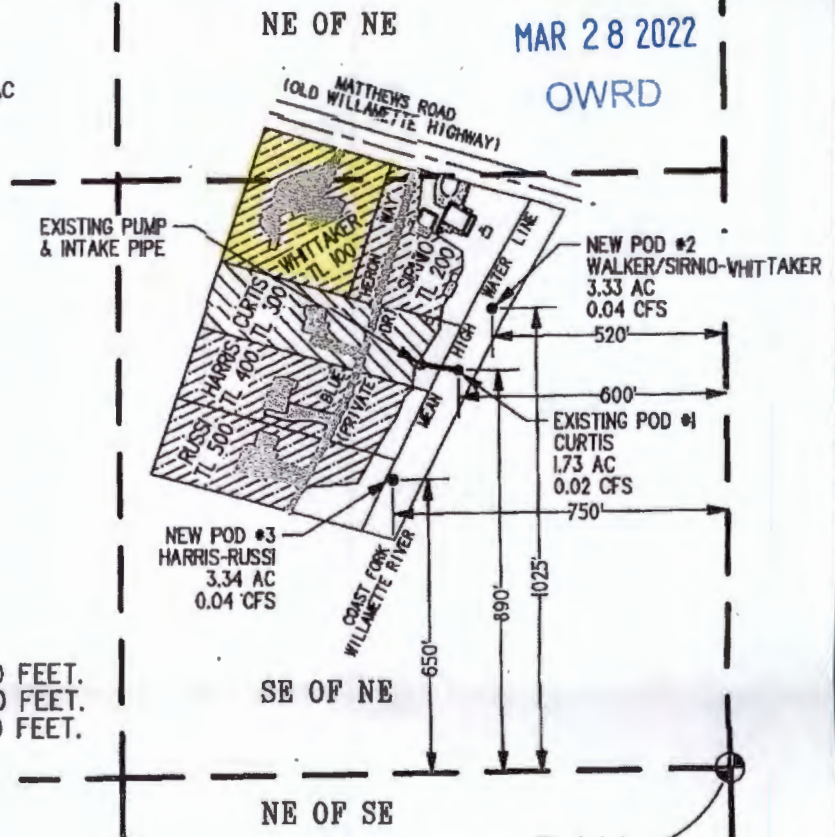


SCALE: 1" = 400'

RECEIVED

MAR 28 2022

OWRD



RECEIVED

SEP 1 1 2023

OWRD

APPLICATION FOR PERMIT WATER RIGHT TRANSFER

E 1/4
SEC 30

THE AREA OF WATER USE IS LOCATED IN THE NE 1/4 AND SE 1/4 OF THE
NE 1/4 OF SECTION 30, TOWNSHIP 18 SOUTH, RANGE 2 WEST OF THE W.M.
POD #1, 2 & 3 ARE LOCATED IN THE SE 1/4 OF THE NE 1/4 OF SECTION
30, TOWNSHIP 18 SOUTH, RANGE 2 WEST OF THE W.M.

APPLICATION # _____; PERMIT # _____