

Application for Permanent Water Right Transfer

Part 1 of 5 – Minimum Requirements Checklist

This transfer application will be returned if Parts 1 through 5 and all required attachments are not completed and included.
 For questions, please call (503) 986-0900, and ask for Transfer Section.

Check all items included with this application. (N/A = Not Applicable)

RECEIVED
OCT 02 2023

- Part 1 – Completed Minimum Requirements Checklist.
- Part 2 – Completed Transfer Application Map Checklist.
- Part 3 – Application Fee, payable by check to the Oregon Water Resources Department, and completed Fee Worksheet, page 3. **The required fee of \$1,840 is enclosed.**
- Part 4 – Completed Applicant Information and Signature.
- Part 5 – Information about Water Rights to be Transferred: **How many water rights are to be transferred? 1 List them here: 38186 (Attachment A)**
 Please include a separate Part 5 for each water right. (See instructions on page 6)
NOTE: A separate transfer application is required for each water right unless the criteria in OAR 690-380-3220 are met.

OWRD

RECEIVED
OCT 02 2023

Attachments:

OWRD

- Completed Transfer Application Map. **(Attachment B)**
- Completed Evidence of Use Affidavit and supporting documentation. **(Attachment C)**
- N/A Affidavit(s) of Consent from Landowner(s) (if the applicant does not own the land the water right is on.)
- N/A Supplemental Form D – For water rights served by or issued in the name of an irrigation district. Complete when the transfer applicant is not the irrigation district.
- N/A Oregon Water Resources Department’s Land Use Information Form with approval and signature from each local land use authority in which water is to be diverted, conveyed, and/or used. Not required if water is to be diverted, conveyed, and/or used only on federal lands or if **all** of the following apply: a) a change in place of use only, b) no structural changes, c) the use of water is for irrigation only, and d) the use is located within an irrigation district or an exclusive farm use zone. **(Attachment D)**
- N/A Water Well Report/Well Log for changes in point(s) of appropriation (well(s)) or additional point(s) of appropriation. **(Attachment E)**
- N/A Geologist Report for a change from a surface water point of diversion to a ground water point of appropriation (well), if the proposed well is more than 500’ from the surface water source and more than 1000’ upstream or downstream from the point of diversion. See OAR 690-380-2130 for requirements and applicability.

(For Staff Use Only)

WE ARE RETURNING YOUR APPLICATION FOR THE FOLLOWING REASON(S):

<input type="checkbox"/> Application fee not enclosed/insufficient	<input type="checkbox"/> Map not included or incomplete
<input type="checkbox"/> Land Use Form not enclosed or incomplete	<input type="checkbox"/> Evidence of Use Form not enclosed or incomplete
<input type="checkbox"/> Additional signature(s) required	<input type="checkbox"/> Part _____ is incomplete

Other/Explanation _____

Staff: _____ 503- _____ Date: ____/____/____

#14334-

Part 2 of 5 – Transfer Application Map

Your transfer application **will be returned** if any of the map requirements listed below are not met.

Please be sure that the transfer application map you submit includes all the required items and matches the existing water right map. Check all boxes that apply.

- N/A Certified Water Right Examiner (CWRE) Stamp and Original Signature. For a list of CWREs, see http://apps.wrd.state.or.us/apps/wr/cwre_license_view/. CWRE stamp and signature are not required for substitutions.
- N/A If **more than three** water rights are involved, separate maps are needed for each water right.
- Permanent quality printed with dark ink on good quality paper.
- The size of the map can be 8½ x 11 inches, 8½ x 14 inches, 11 x 17 inches, or up to 30 x 30 inches. For 30 x 30 inch maps, one extra copy is required.
- A north arrow, a legend, and scale.
- The scale of the map must be: 1 inch = 400 feet, 1 inch = 1,320 feet, the scale of the Final Proof/Claim of Beneficial Use Map (the map used when the permit was certificated), the scale of the county assessor map if the scale is not smaller than 1 inch = 1,320 feet, or a scale that has been pre-approved by the Department.
- Township, Range, Section, ¼ ¼, DLC, Government Lot, and other recognized public land survey lines.
- Tax lot boundaries (property lines) are required. Tax lot numbers are recommended.
- Major physical features including rivers and creeks showing direction of flow, lakes and reservoirs, roads, and railroads.
- Major water delivery system features from the point(s) of diversion/appropriation such as main pipelines, canals, and ditches.
- Existing place of use that includes separate hachuring for each water right, priority date, and use including number of acres in each quarter-quarter section, government lot, or in each quarter-quarter section as projected within government lots, donation land claims, or other recognized public land survey subdivisions. If less than the entirety of the water right is being changed, a separate hachuring is needed for lands left unchanged.
- N/A Proposed place of use that includes separate hachuring for each water right, priority date, and use including number of acres in each quarter-quarter section, government lot, or in each quarter-quarter section as projected within government lots, donation land claims, or other recognized public land survey subdivisions.
- Existing point(s) of diversion or well(s) with distance and bearing or coordinates from a recognized survey corner. This information can be found in your water right certificate or permit.
- N/A If you are proposing a change in point(s) of diversion or well(s), show the proposed location and label it clearly with distance and bearing or coordinates. If GPS coordinates are used, latitude-longitude coordinates may be expressed as either degrees-minutes-seconds with at least one digit after the decimal (example – 42°32'15.5") or degrees-decimal with five or more digits after the decimal (example – 42.53764°).

RECEIVED

OCT 02 2023

OWRD

Part 4 of 5 – Applicant Information and Signature

Applicant Information

APPLICANT/BUSINESS NAME Tooley Water District		PHONE NO. 916-945-6246	ADDITIONAL CONTACT NO.
ADDRESS P.O. Box 699			FAX NO.
CITY Newberg	STATE OR	ZIP 97132	E-MAIL johnamery@tooleywater.org
BY PROVIDING AN E-MAIL ADDRESS, CONSENT IS GIVEN TO RECEIVE ALL CORRESPONDENCE FROM THE DEPARTMENT ELECTRONICALLY. COPIES OF THE FINAL ORDER DOCUMENTS WILL ALSO BE MAILED.			

Agent Information – The agent is authorized to represent the applicant in all matters relating to this application.

AGENT/BUSINESS NAME GSI Water Solutions, Inc.		PHONE NO. 541-753-0933	ADDITIONAL CONTACT NO.
ADDRESS 1600 SW Western Boulevard, Suite 240			FAX NO.
CITY Corvallis	STATE OR	ZIP 97333	E-MAIL zpikeurlacher@gsiws.com
BY PROVIDING AN E-MAIL ADDRESS, CONSENT IS GIVEN TO RECEIVE ALL CORRESPONDENCE FROM THE DEPARTMENT ELECTRONICALLY. COPIES OF THE FINAL ORDER DOCUMENTS WILL ALSO BE MAILED.			

Explain in your own words what you propose to accomplish with this transfer application, and why:

The Applicant is requesting to add Wells 3A and 3B to the full authorized rate of Certificate 38186. The Applicant has provided two potential locations for the proposed Well 3. The applicant only plans to develop one new well location but understands that OWRD will evaluate both well locations as though they were being pumped at the full authorized rate of the water right.

If you need additional space, continue on a separate piece of paper and attach to the application as "Attachment 1".

Check One Box

- By signing this application, I understand that, upon receipt of the draft preliminary determination and prior to Department approval of the transfer, I will be required to provide landownership information and evidence that I am authorized to pursue the transfer as identified in OAR 690-380-4010(5); **OR**
- I affirm the applicant is a municipality as defined in ORS 540.510(3)(b) and that the right is in the name of the municipality or a predecessor, **OR**
- I affirm the applicant is an entity with the authority to condemn property and is acquiring by condemnation the property to which the water right proposed for transfer is appurtenant and have supporting documentation.

RECEIVED

OCT 02 2023

OWRD

By my signature below, I confirm that I understand:

- Prior to Department approval of the transfer application, I may be required to submit payment to the Department for publication of a notice in a newspaper with general circulation in the area where the water right is located, once per week for two consecutive weeks. If more than one qualifying newspaper is available, I suggest publishing the notice in the following newspaper: The Dalles Chronicle.
- Amendments to the application may only be made in response to the Department's Draft Preliminary Determination (DPD). The applicant will have a period of at least 30 days to amend the application to address any issues identified by the Department in the DPD, or to withdraw the application. Note that amendments may be subject to additional fees, pursuant to ORS 536.050.
- Failure to complete an approved change in place of use and/or change in character of use, will result in loss of the water right (OAR 690-380-6010).
- Refunds may only be granted upon request and, as set forth in ORS 536.050(4)(a), if the Director determines that a refund of all or part of a fee is appropriate in the interests of fairness to the public or necessary to correct an error of the Department.

I (we) affirm that the information contained in this application is true and accurate.



Carol Mauser
Applicant signature

Carol Mauser, Chairperson
Print Name (and Title if applicable)

9/28/2023
Date

Is the applicant the sole owner of the land on which the water right, or portion thereof, proposed for transfer is located? Yes No*

**If NO, include signatures of all deeded landowners (and mailing and/or e-mail addresses if different than the applicant's) or attach affidavits of consent (and mailing and/or e-mail addresses) from all landowners or individuals/entities to which the water right(s) were conveyed.*

Check the following boxes that apply:

- The applicant is responsible for completion of change(s). Notices and correspondence should continue to be sent to the applicant.
- The receiving landowner will be responsible for completing the proposed change(s) after the final order is issued. Copies of notices and correspondence should be sent to this landowner.
- Both the receiving landowner and applicant will be responsible for completion of change(s). Copies of notices and correspondence should be sent to this landowner and the applicant.

At this time, are the lands in this transfer application in the process of being sold? Yes No

If YES, and you know who the new landowner will be, please complete the receiving landowner information table below. If you do not know who the new landowner will be, then a request for assignment will have to be filed for at a later date.

If a property sells, the certificated water right(s) located on the land belong to the new owner, unless a sale agreement or other document states otherwise. For more information see:

https://www.oregon.gov/owrd/WRDFormsPDF/Transfer_Property_Transactions.pdf

RECEIVED

OCT 02 2023

OWRD

RECEIVING LANDOWNER NAME		PHONE NO.	ADDITIONAL CONTACT NO.
N/A			
ADDRESS			FAX NO.
CITY	STATE	ZIP	E-MAIL
Describe any special ownership circumstances:			
The confirming Certificate shall be issued in the name of: <input type="checkbox"/> Applicant <input type="checkbox"/> Receiving Landowner			

Check here if any of the water rights proposed for transfer are or will be located within or served by an irrigation or other water district. (Tip: Complete and attach Supplemental Form D.)

IRRIGATION DISTRICT NAME N/A	ADDRESS	
CITY	STATE	ZIP

Check here if water for any of the rights supplied under a water service agreement or other contract for stored water with a federal agency or other entity.

ENTITY NAME	ADDRESS	
CITY	STATE	ZIP



To meet State Land Use Consistency Requirements, you must list all county, city, municipal corporation, or tribal governments within whose jurisdiction water will be diverted, conveyed or used.

ENTITY NAME Wasco County Planning Department	ADDRESS 2705 E 2nd St	
CITY The Dalles	STATE OR	ZIP 97058

ENTITY NAME	ADDRESS	
CITY	STATE	ZIP

RECEIVED
OCT 02 2023
OWRD

Part 5 of 5 – Water Right Information

CERTIFICATE # 38186

RECEIVED

OCT 02 2023

OWRD

Description of Water Delivery System

System capacity: _____ cubic feet per second (cfs) OR

30 gallons per minute (gpm)

Describe the current water delivery system or the system that was in place at some time within the last five years. Include information on the pumps, canals, pipelines, and sprinklers used to divert, convey, and apply the water at the authorized place of use. Water is pumped from Well 1 and Well 2 into a concrete storage tank and conveyed to the place of use through a closed pipe system.

Table 1. Location of Authorized and Proposed Point(s) of Diversion (POD) or Appropriation (POA)

(Note: If the POD/POA name is not specified on the certificate, assign it a name or number here.)

POD/POA Name or Number	Is this POD/POA Authorized on the Certificate or is it Proposed?	If POA, OWRD Well Log ID# (or Well ID Tag # L-___)	Twp		Rng		Sec	¼ ¼		Tax Lot, DLC or Gov't Lot	Measured Distances (from a recognized survey corner)
Well 1	<input checked="" type="checkbox"/> Authorized <input type="checkbox"/> Proposed	WASC 2954	2	N	13	E	17	NW	NE	100	630 feet South and 490 feet East from N1/4 Corner, Section 17
Well 2	<input checked="" type="checkbox"/> Authorized <input type="checkbox"/> Proposed	WASC 3229	2	N	13	E	17	NE	NW	100	80 feet South and 280 feet West from N1/4 Corner, Section 17
Well 3A	<input type="checkbox"/> Authorized <input checked="" type="checkbox"/> Proposed	-	2	N	13	E	17	NE	NW	100	330 feet South and 150 feet West from N ¼ corner, Section 17
Well 3B	<input type="checkbox"/> Authorized <input checked="" type="checkbox"/> Proposed	-	2	N	13	E	17	SE	NW	400	1460 feet South and 265 feet West from N ¼ corner, Section 17

Check all type(s) of change(s) proposed below (change "CODES" are provided in parentheses):

- Place of Use (POU)
- Character of Use (USE)
- Point of Diversion (POD)
- Additional Point of Diversion (APOD)
- Surface Water POD to Ground Water POA (SW/GW)
- Supplemental Use to Primary Use (S to P)
- Point of Appropriation/Well (POA)
- Additional Point of Appropriation (APOA)
- Substitution (SUB)
- Government Action POD (GOV)

Will all of the proposed changes affect the entire water right?

- Yes Complete only the Proposed ("to" or "on" lands) section of Table 2 on the next page. Use the "CODES" listed above to describe the proposed changes.
- No Complete all of Table 2 to describe the portion of the water right to be changed.

14334 -

Please use and attach additional pages of Table 2 as needed.
See page 6 for instructions.

Do you have questions about how to fill-out the tables?
Contact the Department at 503-986-0900 and ask for Transfer Staff.

Table 2. Description of Changes to Water Right Certificate # 38186

List the change proposed for the acreage in each ¼ ¼. If more than one change is proposed, specify the acreage associated with each change.
If there is more than one POD/POA involved in the proposed changes, specify the acreage associated with each POD/POA.

AUTHORIZED (the "from" or "off" lands) The listing that appears on the certificate BEFORE PROPOSED CHANGES List only that part or portion of the water right that will be changed.											Proposed Changes (see "CODES" from previous page)	PROPOSED (the "to" or "on" lands) The listing as it would appear AFTER PROPOSED CHANGES are made.															
Twp	Rng	Sec	¼	¼	Tax Lot	Gvt Lot or DLC	Acres	Type of USE listed on Certificate	POD(s) or POA(s) (name or number from Table 1)	Priority Date		Twp	Rng	Sec	¼	¼	Tax Lot	Gvt Lot or DLC	Acres	New Type of USE	POD(s)/ POA(s) to be used (from Table 1)	Priority Date					
EXAMPLE																											
2	S	9	E	15	NE	NW	100		15.0	Irrigation	POD #1 POD #2	1901	POU/POD	2	S	9	E	1	NW	NW	500	1	10.0		POD #5	1901	
																									POD #6	1901	
													APOA		2	N	13	E	8	SW	SW	200		N/A	Group Domestic	Well 1, Well 2, Well 3A, Well 3B	August 20, 1965
															2	N	13	E	17	NW	NE	100, 800, 900, 1100, 1400	DLC 42				
															2	N	13	E	17	NE	NW	100, 200, 300, 400, 600, 800, 1400	DLC 42				

RECEIVED
OCT 02 2023
OWRD

AUTHORIZED (the "from" or "off" lands) The listing that appears on the certificate BEFORE PROPOSED CHANGES List only that part or portion of the water right that will be changed.										Proposed Changes (see "CODES" from previous page)	PROPOSED (the "to" or "on" lands) The listing as it would appear AFTER PROPOSED CHANGES are made.												
Twp	Rng	Sec	¼	¼	Tax Lot	Gvt Lot or DLC	Acres	Type of USE listed on Certificate	POD(s) or POA(s) (name or number from Table 1)		Priority Date	Twp	Rng	Sec	¼	¼	Tax Lot	Gvt Lot or DLC	Acres	Type of USE listed on Certificate	POD(s) or POA(s) (name or number from Table 1)	Priority Date	
											APOA	2	N	13	E	17	SE	NW	100, 200, 400, 600, 700, 800, 900, 1300, 2600	DLC 42	Group Domestic	Well 1, Well 2, Well 3A, Well 3B	August 20, 1965
												2	N	13	E	17	SW	NE	100, 300, 400, 500, 600, 800	DLC 42			
TOTAL ACRES:											TOTAL ACRES:										N/A		

Additional remarks: **The Applicant is requesting to add Wells 3A and 3B to the full authorized rate of Certificate 38186. The Applicant has provided two potential locations for the proposed Well 3. The applicant only plans to develop one new well location but understands that OWRD will evaluate both well locations as though they were being pumped at the full authorized rate of the water right.**


14334 -

RECEIVED
OCT 02 2023
OWRD

For Place of Use or Character of Use Changes N/A

Are there other water right certificates, water use permits or ground water registrations associated with the "from" or the "to" lands? Yes No

If YES, list the certificate, water use permit, or ground water registration numbers: _____.

 Pursuant to ORS 540.510, any "layered" water use such as an irrigation right that is supplemental to a primary right proposed for transfer must be included in the transfer or be cancelled. Any change to a ground water registration must be filed separately in a ground water registration modification application.

For Substitution (ground water supplemental irrigation will be substituted for surface water primary irrigation) **N/A**

Ground water supplemental Permit or Certificate # _____;

Surface water primary Certificate # _____.

RECEIVED

OCT 02 2023

OWRD

For a change from Supplemental Irrigation Use to Primary Irrigation Use

Identify the primary certificate to be cancelled. Certificate # _____

For a change in point(s) of appropriation (well(s)) or additional point(s) of appropriation:

- Well log(s) are attached for each authorized and proposed well(s) that are clearly labeled and associated with the corresponding well(s) in Table 1 above and on the accompanying application map.

(Attachment E)

AND/OR

- Describe the construction of the authorized and proposed well(s) in Table 3 for any wells that do not have a well log. For *proposed wells not yet constructed or built*, provide "a best estimate" for each requested information element in the table. The Department recommends you consult a licensed well driller, geologist, or certified water right examiner to assist with assembling the information necessary to complete Table 3.

Table 3. Construction of Point(s) of Appropriation

Any well(s) in this listing must be clearly tied to corresponding well(s) described in Table 1 and shown on the accompanying application map. Failure to provide the information will delay the processing of your transfer application until it is received. The information is necessary for the department to assess whether the proposed well(s) will access the same source aquifer as the authorized point(s) of appropriation (POA). The Department is prohibited by law from approving POA changes that do not access the same source aquifer.

Proposed or Authorized POA Name or Number	Is well already built? (Yes or No)	If an existing well: OWRD Well ID Tag No. L-____	Total well depth	Casing Diameter	Casing Intervals (feet)	Seal depth(s) (intervals)	Perforated or screened intervals (in feet)	Static water level of completed well (in feet)	Source aquifer (sand, gravel, basalt, etc.)	Well-specific rate (cfs or gpm). If less than full rate of water right
Well 3A	NO	-	850 ft (est.)	8-12 in (est.)	0-750 ft (est.)	0-750 ft (est.)	750-850 ft (est.)	20 ft (est.)	Basalt	-
Well 3B	NO	-	950 ft (est.)	8-12 in (est.)	0-850 ft (est.)	0-850 ft (est.)	850-950 ft (est.)	20 ft (est.)	Basalt	-

RECEIVED

OCT 02 2023

OWRD

Attachment A

Certificate 38186

Application for a Permanent Water Right Transfer

Tooley Water District

14334 -

Attachment B

Map

Application for a Permanent Water Right Transfer
Tooley Water District

RECEIVED

OCT 02 2023

OWRD

14034

1944

1944

RECEIVED
1944

RECEIVED
1944

STATE OF OREGON
COUNTY OF WASCO

CERTIFICATE OF WATER RIGHT

This Is to Certify, That TOOLEY WATER DISTRICT

of Route 4, Box 148-A, The Dalles, State of Oregon, has made proof to the satisfaction of the STATE ENGINEER of Oregon, of a right to the use of the waters of two wells

a tributary of Columbia River for the purpose of group domestic use for 29 families (7 houses, 22 trailer houses)

under Permit No. G-2942 of the State Engineer, and that said right to the use of said waters has been perfected in accordance with the laws of Oregon; that the priority of the right hereby confirmed dates from August 20, 1965

that the amount of water to which such right is entitled and hereby confirmed, for the purposes aforesaid, is limited to an amount actually beneficially used for said purposes, and shall not exceed 0.06 cubic foot per second, being 0.02 cubic foot per second from Well No. 1 and 0.04 cubic foot per second from Well No. 2.

or its equivalent in case of rotation, measured at the point of diversion from the stream. The point of diversion is located in the NW¼ NE¼, NE¼ NW¼, Section 17, T. 2 N., R. 13 E., W. M. Wells located: Well No. 1 - 630 feet South and 490 feet East; Well No. 2 - 80 feet South and 280 feet West; both from NW¼ Corner, Section 17.

The amount of water used for irrigation, together with the amount secured under any other right existing for the same lands, shall be limited to ----- of one cubic foot per second per acre,

and shall conform to such reasonable rotation system as may be ordered by the proper state officer.

A description of the place of use under the right hereby confirmed, and to which such right is appurtenant, is as follows:

SW¼ SW¼
As projected within Marsh DLC 42
Section 8

NW¼ NE¼
SW¼ NE¼
NE¼ NW¼
SE¼ NW¼
Section 17
T. 2 N., R. 13 E., W. M.

RECEIVED

OCT 02 2023

OWRD

The right to the use of the water for the purposes aforesaid is restricted to the lands or place of use herein described.

WITNESS the signature of the State Engineer, affixed

this date. February 28, 1972 1972 84 -

CHRIS L. WHEELER
State Engineer

RECEIVED

OCT 02 2023

OWRD

Attachment C

Evidence of Use Affidavit

Application for a Permanent Water Right Transfer

Tooley Water District

14334 -

Application for Water Right Transfer

Evidence of Use Affidavit



Oregon Water Resources Department
 725 Summer Street NE, Suite A
 Salem, Oregon 97301-1266
 (503) 986-0900
 www.wrd.state.or.us

Please print legibly or type. Be as specific as possible. Attach additional pages if you need more spacing. Supporting documentation must be attached.

State of Oregon)
) ss
 County of WASCO

RECEIVED
 OCT 02 2023
 OWRD

I, JOHN AMERY, in my capacity as Tooley Water District Board Member and authorized signer,
 mailing address PO Box 699, Newburg, OR 97132
 telephone number (541)340-0032, being first duly sworn depose and say:

1. My knowledge of the exercise or status of the water right is based on (check one):

- Personal observation Professional expertise

2. I attest that:

Water was used during the previous five years on the **entire** place of use for Certificate # 38186; OR

My knowledge is specific to the use of water at the following locations within the last five years:

Certificate #	Township	Range	Mer	Sec	¼ ¼	Gov't Lot or DLC	Acres (if applicable)

- OR
- Confirming Certificate # _____ has been issued within the past five years; OR
 - Part or all of the water right was leased instream at some time within the last five years. The instream lease number is: _____ (Note: If the entire right proposed for transfer was not leased, additional evidence of use is needed for the portion not leased instream.); OR
 - The water right is not subject to forfeiture and documentation that a presumption of forfeiture for non-use would be rebutted under ORS 540.610(2) is attached.
 - Water has been used at the actual current point of diversion or appropriation for more than 10 years for Certificate # _____ (For Historic POD/POA Transfers)

14334 -

(continues on reverse side)

3. The water right was used for: (e.g., crops, pasture, etc.): GROUP DOMESTIC USE


4. I understand that if I do not attach one or more of the documents shown in the table below to support the above statements, my application will be considered incomplete.



 Signature of Affiant

9/22/23 **RECEIVED**
 _____ Date **OCT 02 2023**
OWRD

Signed and sworn to (or affirmed) before me this 22nd day of September, 2023.



Notary Public for Oregon

My Commission Expires: 7/31/27



Supporting Documents	Examples
<input type="checkbox"/> Copy of a water right certificate that has been issued within the last five years. (not a remaining right certificate)	Copy of confirming water right certificate that shows issue date
<input type="checkbox"/> Copies of receipts from sales of irrigated crops or for expenditures related to use of water	<ul style="list-style-type: none"> ● Power usage records for pumps associated with irrigation use ● Fertilizer or seed bills related to irrigated crops ● Farmers Co-op sales receipt
<input checked="" type="checkbox"/> Records such as FSA crop reports, irrigation district records, NRCS farm management plan, or records of other water suppliers	<ul style="list-style-type: none"> ● District assessment records for water delivered ● Crop reports submitted under a federal loan agreement ● Beneficial use reports from district ● IRS Farm Usage Deduction Report ● Agricultural Stabilization Plan ● CREP Report
<input type="checkbox"/> Aerial photos containing sufficient detail to establish location and date of photograph	<p>Multiple photos can be submitted to resolve different areas of a water right. If the photograph does not print with a "date stamp" or without the source being identified, the date of the photograph and source should be added.</p> <p>Sources for aerial photos: OSU – www.oregonexplorer.info/imagery OWRD – www.wrd.state.or.us Google Earth – earth.google.com TerraServer – www.terra-server.com</p>
<input type="checkbox"/> Approved Lease establishing beneficial use within the last 5 years	Copy of instream lease or lease number

Month	Year	Water Pumped
January	2016	246,000
February	2016	229,750
March	2016	224,410
April	2016	356,100
May	2016	557,340
June	2016	722,810
July	2016	676,130
August	2016	679,990
September	2016	653,860
October	2016	398,180
November	2016	292,600
December	2016	187,590
January	2017	187,590
February	2017	321,990
March	2017	156,890
April	2017	149,350
May	2017	227,740
June	2017	740,640
July	2017	691,840
August	2017	730,190
September	2017	637,400
October	2017	357,120
November	2017	251,490
December	2017	150,310
January	2018	192,500
February	2018	167,370
March	2018	173,350
April	2018	168,240
May	2018	467,380
June	2018	644,200
July	2018	838,160
August	2018	1,010,800
September	2018	963,430
October	2018	1,626,050
November	2018	739,990
December	2018	165,300
January	2019	140,970
February	2019	243,000
March	2019	209,450
April	2019	138,060
May	2019	254,240
June	2019	118,120
July	2019	478,550
August	2019	743,240
September	2019	399,750
October	2019	206,140

14334 -

RECEIVED
OCT 02 2023
OWRD

Month	Year	Water Pumped
November	2019	166,350
December	2019	103,150
January	2020	168,960
February	2020	104,990
March	2020	122,470
April	2020	157,070
May	2020	223,300
June	2020	444,150
July	2020	461,350
August	2020	567,110
September	2020	457,450
October	2020	224,310
November	2020	184,740
December	2020	157,090
January	2021	183,320
February	2021	177,680
March	2021	316,440
April	2021	254,820
May	2021	380,830
June	2021	463,780
July	2021	839,090
August	2021	585,260
September	2021	727,210
October	2021	328,530
November	2021	191,990
December	2021	148,410
January	2022	188,180
February	2022	232,200
March	2022	195,130
April	2022	295,560
May	2022	231,670
June	2022	446,020
July	2022	542,850
August	2022	551,450
September	2022	507,050
October	2022	305,830
November	2022	292,490
December	2022	252,370
January	2023	224,840
February	2023	186,526
March	2023	223,684
April	2023	250,610
May	2023	292,597
June	2023	482,381
July	2023	493,990

RECEIVED
OCT 02 2023
OWRD

RECEIVED

OCT 02 2023

OWRD

Attachment D

Land Use Information Form

Application for a Permanent Water Right Transfer
Tooley Water District

14334 -



PLANNING DEPARTMENT

2705 East Second Street • The Dalles, OR 97058
 p: [541] 506-2560 • f: [541] 506-2561 • www.co.wasco.or.us

Pioneering pathways to prosperity.

PLANNING APPLICATION COVER PAGE

SHADED AREA TO BE COMPLETED BY PLANNING DEPARTMENT					
File #	921-23-000-141-PLNG	Fee:	163.55	Decision:	<input checked="" type="checkbox"/> Approved <input type="checkbox"/> Denied
Date Received:	9.25.23	Received by: (Planner Initials)		Decision Date:	9.26.23
Date Complete:	9.26.23	Reviewed by: (Planner Initials)		Issued by: (Planner Initials)	

APPLICANT INFORMATION

Name: Tooley Water District
 Address: PO Box 699
 City/State/Zip: Newberg, OR 97132
 Phone: 5413400032
 Email: johnamery@tooleywater.org

OWNER INFORMATION

Name: _____
 Address: _____
 City/State/Zip: _____
 Phone: _____
 Email: _____

Primary Point of Contact for staff: Through 9/30/2023: omcmurtrey@gsiws.com; Thereafter: johnamery@tooleywater.org

PROPERTY INFORMATION

Physical Address / Location Information: As below. Also see attached map.

Township, Range, Section, Tax Lot(s)	Acct #	Acres	Zoning	Overlay Zone(s)
2N-13E-17-NENW-100	1278		(GMA) A-2(40)	
2N-13E-17-SENE-400	13578		(GMA) R-2	

1897

SIGNATURES:

Applicant(s) Owen McMurtrey Digitally signed by Owen McMurtrey
 Date: 2023.09.20 16:11:43 -07'00' Date: 9/20/2023

RECEIVED

OCT 02 2023

Property Owner(s) _____ Date: _____
 _____ Date: _____

OWRD

**Signatures are only valid for one year from the date of signature. Signing indicates that the property owner(s) is/are aware that an application is being made on the subject property and also authorizes Planning Department staff reasonable access to the site in order to evaluate the application*

14334 -

Land Use Information Form



Oregon Water Resources Department
725 Summer Street NE, Suite A
Salem, Oregon 97301-1266
(503) 986-0900
www.oregon.gov/OWRD

RECEIVED
OCT 02 2023
OWRD

NOTE TO APPLICANTS

In order for your application to be processed by the Water Resources Department (WRD), this Land Use Information Form must be completed by a local government planning official in the jurisdiction(s) where your water right will be used and developed. The planning official may choose to complete the form while you wait, or return the receipt stub to you. Applications received by WRD without the Land Use Form or the receipt stub will be returned to you. Please be aware that your application will not be approved without land use approval.

This form is NOT required if:

- 1) Water is to be diverted, conveyed, and/or used only on federal lands; **OR**
- 2) The application is for a water right transfer, allocation of conserved water, exchange, permit amendment, or ground water registration modification, and **all** of the following apply:
 - a) The existing and proposed water use is located entirely within lands zoned for exclusive farm-use or within an irrigation district;
 - b) The application involves a change in place of use only;
 - c) The change does not involve the placement or modification of structures, including but not limited to water diversion, impoundment, distribution facilities, water wells and well houses; **and**
 - d) The application involves irrigation water uses only.

NOTE TO LOCAL GOVERNMENTS

The person presenting the attached Land Use Information Form is applying for or modifying a water right. The Water Resources Department (WRD) requires its applicants to obtain land-use information to be sure the water rights do not result in land uses that are incompatible with your comprehensive plan. Please complete the form or detach the receipt stub and return it to the applicant for inclusion in their water right application. You will receive notice once the applicant formally submits his or her request to the WRD. The notice will give more information about WRD's water rights process and provide additional comment opportunities. You will have 30 days from the date of the notice to complete the land-use form and return it to the WRD. If no land-use information is received from you within that 30-day period, the WRD may presume the land use associated with the proposed water right is compatible with your comprehensive plan. Your attention to this request for information is greatly appreciated by the Water Resources Department. If you have any questions concerning this form, please contact the WRD's Customer Service Group at 503-986-0801.

Land Use Information Form

Applicant(s): **Tooly Water District ATTN: John**

Amery Mailing Address: **P.O. Box 699**

City: **Newberg**

State: **OR**

Zip Code: **97132**

Daytime Phone: **541-340-0032**

A. Land and Location

Please include the following information for all tax lots where water will be diverted (taken from its source), conveyed (transported), and/or used or developed. Applicants for municipal use, or irrigation uses within irrigation districts may substitute existing and proposed service-area boundaries for the tax-lot information requested below.

Township	Range	Section	¼ ¼	Tax Lot #	Plan Designation (e.g., Rural Residential/RR-5)	Water to be:	Proposed Land Use:
<u>2N</u>	<u>13E</u>	<u>17</u>	<u>NENW</u>	<u>100</u>	<u>(GMA) A-2(40)</u>	<input checked="" type="checkbox"/> Diverted <input type="checkbox"/> Conveyed <input type="checkbox"/> Used	<u>Domestic</u>
<u>2N</u>	<u>13E</u>	<u>17</u>	<u>SENW</u>	<u>400</u>	<u>(GMA) R-2</u>	<input checked="" type="checkbox"/> Diverted <input checked="" type="checkbox"/> Conveyed <input type="checkbox"/> Used	<u>Domestic</u>

List all counties and cities where water is proposed to be diverted, conveyed, and/or used or developed:

Wasco County

B. Description of Proposed Use

Type of application to be filed with the Water Resources Department:

- Permit to Use or Store Water
 Water Right Transfer
 Permit Amendment or Ground Water Registration Modification
 Limited Water Use License
 Allocation of Conserved Water
 Exchange of Water

Source of water: Reservoir/Pond Ground Water Surface Water (name) _____

Estimated quantity of water needed: 0.06 cubic feet per second gallons per minute acre-feet


Intended use of water: Irrigation Commercial Industrial Domestic for 29 families
 Municipal Quasi-Municipal Instream Other _____

Briefly describe:

The Applicant is proposing to add a new well, Well 3, to water right Certificate 38186. The attached map shows two potential well locations. Only one of these locations will be developed.

Note to applicant: If the Land Use Information Form cannot be completed while you wait, please have a local government representative sign the receipt at the bottom of the next page and include it with the application filed with the Water Resources Department.

See bottom of Page 3. →


RECEIVED
OCT 02 2023
OWRD

14334 -

For Local Government Use Only

The following section must be completed by a planning official from each county and city listed unless the project will be located entirely within the city limits. In that case, only the city planning agency must complete this form. This deals only with the local land-use plan. Do not include approval for activities such as building or grading permits.

Please check the appropriate box below and provide the requested information

Land uses to be served by the proposed water uses (including proposed construction) are allowed outright or are not regulated by your comprehensive plan. Cite applicable ordinance section(s):

Land uses to be served by the proposed water uses (including proposed construction) involve discretionary land-use approvals as listed in the table below. (Please attach documentation of applicable land-use approvals which have already been obtained. Record of Action/land-use decision and accompanying findings are sufficient.) **If approvals have been obtained but all appeal periods have not ended, check "Being pursued."**

Type of Land-Use Approval Needed (e.g., plan amendments, rezones, conditional-use permits, etc.)	Cite Most Significant, Applicable Plan Policies & Ordinance Section References	Land-Use Approval:	
See "Attachment A"	NSA LUDO 3.110.17 NSA LUDO 3.120.D.6	<input type="checkbox"/> Obtained <input type="checkbox"/> Denied	<input checked="" type="checkbox"/> Being Pursued <input type="checkbox"/> Not Being Pursued
		<input type="checkbox"/> Obtained <input type="checkbox"/> Denied	<input type="checkbox"/> Being Pursued <input type="checkbox"/> Not Being Pursued
		<input type="checkbox"/> Obtained <input type="checkbox"/> Denied	<input type="checkbox"/> Being Pursued <input type="checkbox"/> Not Being Pursued
		<input type="checkbox"/> Obtained <input type="checkbox"/> Denied	<input type="checkbox"/> Being Pursued <input type="checkbox"/> Not Being Pursued
		<input type="checkbox"/> Obtained <input type="checkbox"/> Denied	<input type="checkbox"/> Being Pursued <input type="checkbox"/> Not Being Pursued

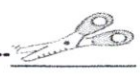
Local governments are invited to express special land-use concerns or make recommendations to the Water Resources Department regarding this proposed use of water below, or on a separate sheet.

RECEIVED
OCT 02 2023
OWRD

See "Attachment A"

Name: Dustin Williams Title: Assistant Planner
 Signature: [Signature] Phone: 541-566-2591 Date: 9.26.23
 Government Entity: Wasco County Planning

Note to local government representative: Please complete this form or sign the receipt below and return it to the applicant. If you sign the receipt, you will have 30 days from the Water Resources Department's notice date to return the completed Land Use Information Form or WRD may presume the land use associated with the proposed use of water is compatible with local comprehensive plans.



Receipt for Request for Land Use Information

Applicant name: _____
 City or County: _____ Staff contact: _____
 Signature: _____ Phone: _____ Date: _____



Transaction Receipt
Record ID: 921-23-000141-PLNG
IVR Number: 921077253530

Office: Not Applicable
2705 East 2nd Street
The Dalles, OR 97058
541-506-2560
Fax: 541-506-2651
wcplanning@co.wasco.or.us

Receipt Number: 71572

Receipt Date: 9/26/23

www.co.wasco.or.us/departments/planning/index.php

Worksite address: 4775 HIGHWAY 30 W, THE DALLES, OREGON 97058

Parcel: 2N 13E 17 400

Fees Paid

Transaction date	Units	Description	Account code	Fee amount	Paid amount
9/26/23	1.00 Ea	Type I - Ministerial - Non-Structural sign-off - MNN	1010.21.5124.10.411.411 175.	\$103.55	\$103.55

Payment Method: Credit card authorization: 655330	Payer: Molly Monroe	Payment Amount:	\$103.55
---------------------------------------------------	---------------------	-----------------	----------

Cashier: Dustin Williams	Receipt Total:	\$103.55
--------------------------	-----------------------	-----------------

14334 -

RECEIVED
OCT 02 2023
OWRD

Well 1 - WASC 2954
Well 2 - WASC 3229

RECEIVED

OCT 02 2023

OWRD

Attachment E

Well Logs

Application for a Permanent Water Right Transfer
Tooley Water District

File Original and First Copy with the STATE ENGINEER, SALEM, OREGON

STATE ENGINEER WATER WELL REPORT
 SALEM, OREGON STATE OF OREGON

002954

State Well No. _____
 State Permit No. _____

(1) OWNER:

Name Fred V TOOLEY
 Address Box 158 - Rt 4
The Dalles - Ore

(2) LOCATION OF WELL:

County Wasco Owner's number, if any—
 1/4 Section T. R. W.M.
 Bearing and distance from section or subdivision corner
1700 E. corner - Tract 5
"Tooley Terraces" as
corded
this is located in upper
Roxana district

(3) TYPE OF WORK (check):

New Well Deepening Reconditioning Abandon
 Indonment, describe material and procedure in Item 11.

(4) PROPOSED USE (check):

Domestic Industrial Municipal
 Irrigation Test Well Other

(5) TYPE OF WELL:

Rotary Driven
 Cable Jetted
 Dug Bored

(6) CASING INSTALLED:

Threaded Welded
8" Diam. from 0 ft. to 20 ft. Gage Heavy
 " Diam. from _____ ft. to _____ ft. Gage _____
 " Diam. from _____ ft. to _____ ft. Gage _____

(7) PERFORATIONS:

Perforated? Yes No
 Type of perforator used _____
 SIZE of perforations in. by in.
 _____ perforations from _____ ft. to _____ ft.
 _____ perforations from _____ ft. to _____ ft.
 _____ perforations from _____ ft. to _____ ft.
 _____ perforations from _____ ft. to _____ ft.

(8) SCREENS:

Well screen installed Yes No
 Manufacturer's Name _____
 Type _____ Model No. _____
 am. Slot size _____ Set from _____ ft. to _____ ft.
 Diam. Slot size _____ Set from _____ ft. to _____ ft.

(9) CONSTRUCTION:

Was well gravel packed? Yes No Size of gravel: _____
 Gravel placed from _____ ft. to _____ ft.
 Was a surface seal provided? Yes No To what depth? 20' ft.
 Material used in seal Fine sand
 Did any strata contain unusable water? Yes No
 Type of water? _____ Depth of strata _____
 Method of sealing strata off 1st water at 50'

(10) WATER LEVELS:

Static level _____ ft. below land surface Date _____
 Artesian pressure _____ lbs. per square inch Date _____
 Log Accepted by: _____
 [Signed] Fred V Tooley Date _____, 1959
 (Owner)

(11) WELL TESTS:

Drawdown is amount water level is lowered below static level
 Was a pump test made? Yes No If yes, by whom? Drillers
 Yield: 34 gal./min. with 12 ft. drawdown after 1 hrs.
Level would vary 8" up and
down
 Bailer test _____ gal./min. with _____ ft. drawdown after _____ hrs.
 Artesian flow _____ g.p.m. Date _____
 Temperature of water 60 Was a chemical analysis made? Yes No

(12) WELL LOG:

Diameter of well 8" to 10" inches
 Depth drilled _____ ft. Depth of completed well 306 ft.
 Formation: Describe by color, character, size of material and structure, and show thickness of aquifers and the kind and nature of the material in each stratum penetrated, with at least one entry for each change of formation.

Drilled MATERIAL 1955	FROM	TO
There is no log for the 1st 222' This I know but 20' fine blaw sand. From there on down, hard basalt inter spersed broken forma ligms. 1st water at about 50. Gained 15 gpm. at about 190' - FV Tooley - Deepened March - 1959		
Started March 6		
Cleaned hole 9' sand Reduced to 6" at 225'		
Grey basalt 3'		
1. 4 5 - 5 234		
11 2 - 6 242		
7 0 Fine crum	242	249
4 11 Crerises -	249	252
2 7 " at 256	253	258 1/2
1 1 " "	258 1/2	264 1/2
Softer porous Hard at 284	264	284
Black basalt - porous	284	294
Hard 11 Crerises	294	305
1 1 " "	305	306
Pump set at 286'		
Work started March 6 19	Completed 3/21	1959

(13) PUMP:

Manufacturer's Name Pacific Pumping Co
 Type: Submersible H.P. 4

Well Driller's Statement:

This well was drilled under my jurisdiction and this report is true to the best of my knowledge and belief.

NAME JANNSEN, G.M. (Person, firm, or corporation) (Type or print)
 Address Lone Ore
 Driller's well number 14384
 [Signed] G.M. Jansen Well Driller
 License No. _____ Date Sept 15, 1959



Oregon Water Resources Department
725 Summer Street NE, Suite A
Salem Oregon 97301
(503) 986-0900
www.wrd.state.or.us

Application for
Well ID Number

RECEIVED

JAN 25 2010

WATER RESOURCES DEPT
SALEM, OREGON

Do not complete if the well already has a Well I.D Number.

I. OWNER INFORMATION

Current Owner Name (please print): Tooley Water District (c/o Mark Mauser)
Mailing Address: 4727 Simonele Rd
City: The Dalles State: OR Zip: 97058
Mailing Address (to send Well I.D.): same as above
City: State: Zip:

II. WELL INFORMATION (Do not complete this section if the well report is attached.)

Township: 2N (North/South) Range: 13 (East/West) Section: 17 AB
Tax Lot: 600 County: Wasco NW 1/4 NE 1/4
Street Address of Well: n/a City:
Owner at time the well was constructed, (if known): Fred V Tooley

If the property had a different street address in the past:
well log attached. Fairly certain this is correct although the range and section are incorrect on the log.

III. GENERAL WELL INFORMATION (Do not complete this section if the well report is attached)

Use of Well (domestic, irrigation, commercial, industrial, monitoring): Group Domestic
Date Well Constructed: 3/21/1959 Total Well Depth: 306' Casing Diameter: 8"
Other Information:

SUBMITTED BY (please print): Robert Wood (District 3 Watermaster)
PHONE: 541-506-2650 FAX: 541-506-2651

Send application to Oregon Water Resources Department; 725 Summer St NE, Suite A; Salem, Oregon 97301-1266; fax (503) 986-0902. Applications are processed and Well I.D. Numbers are mailed every Wednesday.

For Official Use Only by the Oregon Water Resources Department:
Received Date: Well Log Number: Wasc 2954 Well Identification #: L-94686

WASC

NOTICE TO WATER WELL CONTRACTOR

The original and first copy of this report are to be filed with the STATE ENGINEER, SALEM 10, OREGON within 30 days from the date of well completion.

RECEIVED WATER WELL REPORT STATE OF OREGON APR 17 1963 STATE ENGINEER SALEM, OREGON

WATER WELL REPORT

STATE OF OREGON (Please type or print)

003229

State Well No. 2N/13E-17

State Permit No.

(1) OWNER:

Name Fred V. Tooley

Address Rt. 4, The Dalles, Ore.

(2) LOCATION OF WELL:

County Wasco Driller's well number 17 1/4 Section 17 T. 2n. R. 13 E. W.M. Bearing and distance from section or subdivision corner

(3) TYPE OF WORK (check):

Well [X] Deepening [] Reconditioning [] Abandon []

(4) PROPOSED USE (check):

Domestic [X] Industrial [] Municipal [] Irrigation [] Test Well [] Other []

(5) TYPE OF WELL:

Rotary [] Driven [] Cable [X] Jetted [] Dug [] Bored []

(6) CASING INSTALLED:

8" Diam. from 0 ft. to 32 ft. Gage

(7) PERFORATIONS:

Type of perforator used cutting torch Perforated? [X] Yes [] No Size of perforations 1/4 in. by 6 in. 25 perforations from 27 ft. to 32 ft.

SCREENS:

Well screen installed [] Yes [] No manufacturer's Name Model No. Diam. Slot size Set from ft. to ft.

(9) CONSTRUCTION:

Well seal—Material used in seal aqua jell Depth of seal 0 to 18 ft. Was a packer used? yes Diameter of well bore to bottom of seal 12 in. Were any loose strata cemented off? No

(10) WATER LEVELS:

Static level 19 ft. below land surface Date 3,15,63 Artesian pressure lbs. per square inch Date

(11) WELL TESTS:

Drawdown is amount water level is lowered below static level Was a pump test made? [X] Yes [] No Yield: 82 gal./min. with 10 ft. drawdown after 3 hrs.

(12) WELL LOG:

Diameter of well below casing Depth drilled 32 ft. Depth of completed well 32 ft. Formation: Describe by color, character, size of material and structure, and show thickness of aquifers and the kind and nature of the material in each stratum penetrated, with at least one entry for each change of formation.

Table with columns MATERIAL, FROM, TO. Rows: Sand, columbia river (0-4), Boulders, small (4-10), Cement gravel (10-29), River gravel, water (29-32)

Encountered water at 29ft.

RECEIVED

OCT 02 2023

OWRD

Work started 2, 25 1963 Completed 3,15 1963 Date well drilling machine moved off of well 3,16 1963

(13) PUMP:

Manufacturer's Name Type: H.P.

Water Well Contractor's Certification 14334 -

This well was drilled under my jurisdiction and this report is true to the best of my knowledge and belief.

NAME Bert Clayton & Son (Person, firm or corporation) Address 2313 e. 10th The Dalles, Ore.

Drilling Machine Operator's License No. 146,120

[Signed] Bert Clayton (Water Well Contractor)

Contractor's License No. 54 Date 4,12, 1963

RECEIVED

OCT 02 2023



Oregon Water Resources Department
725 Summer Street NE, Suite A
Salem Oregon 97301
(503) 986-0900
www.wrd.state.or.us

Application for
Well ID Number OWRD

RECEIVED

JAN 25 2010

WATER RESOURCES DEPT
SALEM, OREGON

Do not complete if the well already has a Well I.D Number.

I. OWNER INFORMATION

Current Owner Name (please print): Tooley Water District
Mailing Address: 4727 Simonele Rd
City: The Dalles State: OR Zip: 97058
Mailing Address (to send Well I.D.): same as above
City: State: Zip:

II. WELL INFORMATION (Do not complete this section if the well report is attached.)

Township: 2 (North/South) Range: 13 (East/West) Section: 17 BA
Tax Lot: 100 County: Wasco NE 1/4 NW 1/4
Street Address of Well: 4875 Hwy 30W City: The Dalles
Owner at time the well was constructed, (if known): Fred V Tooley
If the property had a different street address in the past:

III. GENERAL WELL INFORMATION (Do not complete this section if the well report is attached)

Use of Well (domestic, irrigation, commercial, industrial, monitoring): Group Domestic
Date Well Constructed: Total Well Depth: Casing Diameter:
Other Information:

SUBMITTED BY (please print): Robert Wood (Dist 3 watermaster)
PHONE: 541-506-2650 FAX: 541-506-2651

Send application to Oregon Water Resources Department; 725 Summer St NE, Suite A; Salem, Oregon 97301-1266; fax (503) 986-0902. Applications are processed and Well I.D. Numbers are mailed every Wednesday.

For Official Use Only by the Oregon Water Resources Department:
Received Date: Well Log Number: WASC 3229 Well Identification #: L-94687
WASC 50427



September 26, 2023

Kelly Starnes
Oregon Water Resources Department
725 Summer Street NE, Suite A
Salem, OR 97301

RE: Transfer Application for Certificate 38186 in the name of Tooley Water District

Dear Kelly:

Tooley Water District (Applicant) is proposing to add Wells 3A and 3B to the full authorized rate of Certificate 38186. The Applicant has provided two potential locations for the proposed Well 3. The applicant only plans to develop one new well location but understands that OWRD will evaluate both well locations as though they were being pumped at the full authorized rate of the water right.

A check for the required processing fee of \$1,840 is enclosed.

Please contact me if you have any questions or concerns.

Sincerely,

A handwritten signature in blue ink that reads "Zach Pike-Urlacher".

Zach Pike-Urlacher,
Water Resources Consultant

Enclosures: Water Right Transfer Application
Check for application fee in the amount of \$1,840

RECEIVED
OCT 02 2023
OWRD

14334 -

RECEIVED

OCT 01 1998

OWARD

RECEIVED

OCT 01 1998

OWARD

Permanent Transfer Application Intake Checklist

Transfer # T-14334

Reviewer Nick Date 10/4/2023	Type of Change(s) Proposed: <input type="checkbox"/> POU <input type="checkbox"/> POD <input checked="" type="checkbox"/> APOD <input type="checkbox"/> POA <input type="checkbox"/> APOA <input type="checkbox"/> USE <input type="checkbox"/> Substitution <input type="checkbox"/> Gov't Action <input type="checkbox"/> Sup to Primary <input type="checkbox"/> SW to GW
Calculated Fee \$2250 Use fee calculator on back of this form	Fee Received \$1840
Certificate(s): 38186	Check <u>all</u> Certs in WRIS to confirm they are not cancelled
For multiple certificates, does application meet requirement of OAR 690-380-3220? If no, why? Use the flow chart for multiple Certs	<input type="checkbox"/> YES <input type="checkbox"/> NO <input checked="" type="checkbox"/> N/A
Notes: Short \$410 for second APOD	

Application: OAR 690-380-3000; OAR 690-380-3220			
1.	<input checked="" type="checkbox"/> YES	<input type="checkbox"/> NO	Have ALL of the applicant's signed and dated the application? If no, whose signature is missing?
2.	<input checked="" type="checkbox"/> YES	<input type="checkbox"/> NO	Part 5 of application: Does the information match the description of the explanation on Part 4 of the application?
3.	<input type="checkbox"/> YES	<input type="checkbox"/> NO	<input checked="" type="checkbox"/> N/A
For multiple certificates: Each certificate proposed for transfer has their own separate completed Part 5, Tables 1 & 2? If no, which certificate(s) are missing separate Part 5, Tables 1 & 2?			

Map Requirements: OAR 690-380-3100			
4.	<input checked="" type="checkbox"/> YES	<input type="checkbox"/> NO	Has the map been completed and signed by a CWRE?
5.	<input type="checkbox"/> YES	<input type="checkbox"/> NO	<input checked="" type="checkbox"/> N/A
Map Waiver? The map waiver must be issued by the Department			
Notes:			

Attachments: OAR 690-380-3000			
6.	<input checked="" type="checkbox"/> YES	<input type="checkbox"/> NO	Evidence of Use included, signed, & notarized w/supporting documentation?
7.	<input checked="" type="checkbox"/> YES	<input type="checkbox"/> NO	<input type="checkbox"/> N/A
Land Use Form included and signed by the County?			
8.	<input type="checkbox"/> YES	<input type="checkbox"/> NO	<input checked="" type="checkbox"/> N/A
Consent Form included, signed, and notarized?			
9.	<input type="checkbox"/> YES	<input type="checkbox"/> NO	<input checked="" type="checkbox"/> N/A
District: Place of use is in <u>or</u> near an irrigation district?			
If Yes, is Form D included? Name of the District			
10.	<input checked="" type="checkbox"/> YES	<input type="checkbox"/> NO	<input type="checkbox"/> N/A
For changes in POA/APOA – are the well logs included?			
11.	<input type="checkbox"/> YES	<input type="checkbox"/> NO	<input checked="" type="checkbox"/> N/A
For change in POU within Umatilla County, Supplemental Form U included?			

<input checked="" type="checkbox"/>	Application complete: no deficiencies identified, assign a T-number and put this checklist in T-folder.
<input type="checkbox"/>	Application DEFICIENT: DO NOT accept - return to applicant with letter explaining deficiencies identified.