



September 6, 2023

Ann Reece
Oregon Water Resources Department
725 Summer St NE Ste A
Salem, OR 97301-1266

RE: Final Proofs - Claim of Beneficial Use Transfer #T-14134

Dear Ann,

Central Oregon Irrigation District is submitting our claim of beneficial use for a permanent District transfer ("385").

Enclosed is a list of the authorized lands. Site reports are attached to each map and any specific details about the properties are contained in each site report.

Please Note: The below noted property has had the following change:

1. 151213 NESE 01200: slight polygon change on map

The District certifies that it has inspected the place of use and confirms the change in place of use has been completed consistent with the terms and conditions of the final order approving the transfer.

A handwritten signature in blue ink, appearing to read "CH", is written over a horizontal line.

Craig Horrell
Managing Director, Central Oregon Irrigation District

Date: 9-7-23



Oregon Water Resources Department
725 Summer Street NE, Suite A
Salem, Oregon 97301-1266
(503) 986-0900
www.wrd.state.or.us

District Permanent Water Right Transfer Claim of Beneficial Use

1. APPLICANT INFORMATION

District: CENTRAL OREGON IRRIGATION DISTRICT

Contact Person: Gina Brooksbank

Phone: 541-548-6047

Mailing Address: 1055 SW LAKE COURT

City: REDMOND

State: OR

Zip: 97756

E-Mail address:

gbrooksbank@coid.org

Transfer Number: T-14134

2. WATER RIGHT(S)

Pursuant to OAR Chapter 690, Division 385, the district is submitting to the Water Resources Department this claim of beneficial use, with the appropriate fee, for the following water right(s):

NOTE: Fees do not apply if the priority date is prior to July 9, 1987.

PERMIT NUMBER	CERTIFICATE NUMBER	DECREE (name, volume, and page)	PRIMARY (P) OR SUPP (S)
-	94956		<input checked="" type="checkbox"/> P <input type="checkbox"/> S
-	76714		<input type="checkbox"/> P <input checked="" type="checkbox"/> S
-			<input type="checkbox"/> P <input type="checkbox"/> S
-			<input type="checkbox"/> P <input type="checkbox"/> S

3. AUTHORIZED POINT(S) OF DIVERSION (POD) / APPROPRIATION (POA)

The authorized point(s) of diversion / appropriation for the water right modified by the transfer are as follows:

PERMIT NUMBER	DECREE or CERTIFICATE	POD / POA #	SOURCE	LOCATION – MEASURED DISTANCES
-	94956	1	DESCH	SW ¼ NE ¼ SEC. 13, T. 18 S., R. 11 E., W.M.; 1520' S. & 1535' W. FROM THE NE CORNER OF SEC. 13
-	94956	11	DESCH	SE ¼ NE ¼ SEC. 29, T. 17 S., R. 12 E., W.M.; 850' N. AND 630' W. FROM THE E ¼ CORNER OF SEC. 29
-	76714		C.P.	NE ¼ NE ¼ SECTION 17, T 21 S, R 8 E, W.M.

6. SIGNATURES

The district certifies that it has inspected the place of use listed in Table I, and confirms the change in place of use has been completed consistent with the terms and conditions of the final order approving the transfer.



9-7-23

Craig Horrell
Managing Director, Central Oregon Irrigation District

Date

See Table Below

P-2022-004

TABLE 2. -- PROPOSED PLACE OF USE													
WATER RIGHT Cert/Decree	PRIORITY DATE	USE (IR/IS)	POD #	LEGAL DESCRIPTION						GOV'T LOT	TAX LOT	ACRES	USER NAME
				TWP	RNG	SEC	QQ	DLC					
94956/76714	10/31/1900	IR/IS	1	16	14	16	SWNW			00101	5.25	England, Jim/Jill	
		IR/IS	1	18	13	04	NENE			00300	0.32	Obradovich, Nicholas/Migliorini, Robyn	
Total:											5.57		

ORS 540.572
 ORS 540.572

TABLE 2. -- PROPOSED PLACE OF USE													
WATER RIGHT Cert/Decree	PRIORITY DATE	USE (IR/IS)	POD #	LEGAL DESCRIPTION						GOV'T LOT	TAX LOT	ACRES	USER NAME
				TWP	RNG	SEC	QQ	DLC					
94956/76714	10/31/1900	IR/IS	11	15	12	13	NESE			01200	4.70	Crane, Evan/Muller, Katherine	
		IR/IS	11	15	12	12	SESE			00401	0.19	Larkin, Jeffrey & Julie	
		IR/IS	11	15	12	13	NENE			00401	0.39	Larkin, Jeffrey & Julie	
Total:											5.28		

ORS 540.572
 ORS 540.572
 ORS 540.580

FINAL PROOF SITE REPORT

Claim of Beneficial Use

Property Owner (Applicant): England, Jim B/Jill
Current Owner: no change

Petition #: P-2022-004
OWRD #: T-14134
Notice #: FORFEITURE

P.O.D	USE	HG	TRSQQTL	ACRES
1	IRR	K-5-2*, K-5-4*	161416SWNW00101	5.25 ac

- Person interview (if any): NA
- Method of Irrigation: FLOOD
- Use (crops produced): PASTURE
- Method used to calculate area irrigated: Visual/gps
- Is beneficial use achieved: Yes
 - Dated photos of beneficial use: YES
 - Are there any mapping changes: None
 - Submit map changes to mapping for updates to ARC. Date submitted: _____
 - Update QQ/TL changes in WWIN: _____
 - Enter use into WWIN: 9/5/2023

IF INCOMPLETE:

- Failure to Prove up: NA acres of transferred water right
- Extension Filed: _____

NOTES:

1ST Review:

Irrigating established pasture

2ND Review:

3RD Review (if not complete assess \$150.00 fee):

Final Inspection by: BAXTER D Date: 6/27/2023

CROOK COUNTY SEC.16 T16S R14E

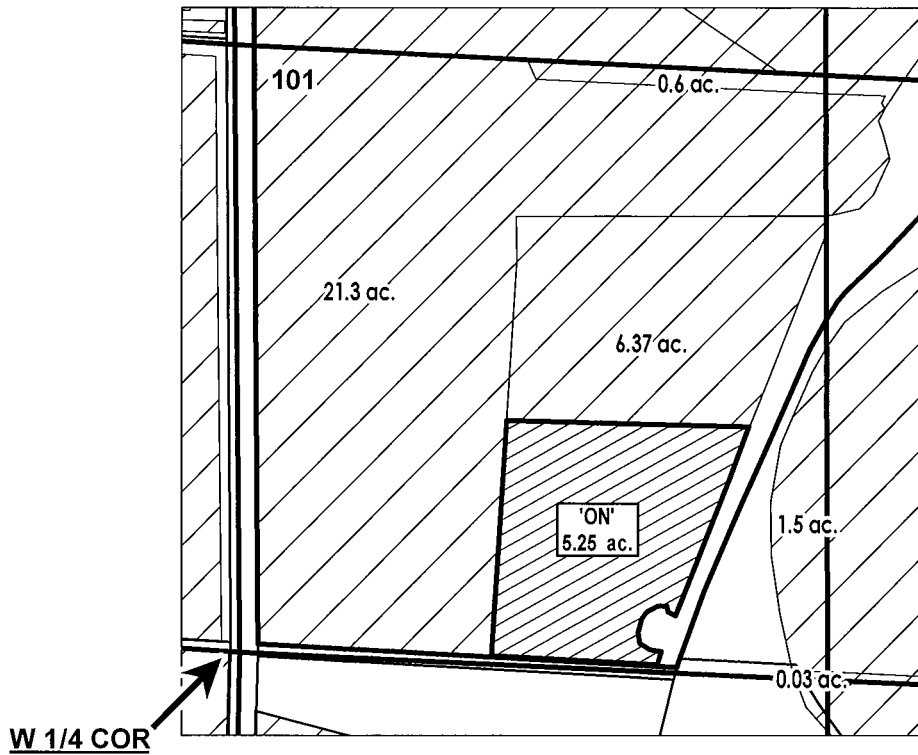
E-RECEIVED
9/7/2023
OWRD

SCALE - 1" = 400'



SW 1/4 OF THE NW 1/4

OWRD #: T-14134



	ON LANDS
	EXISTING WATER RIGHTS

FINAL PROOF MAP

NAME: England, Jim B/Jill

TAXLOT #: 101

5.25 ACRES



DATE: 6/30/2023

FINAL PROOF SITE REPORT

Claim of Beneficial Use

Property Owner (Applicant): _____ Petition #: P-2022-004
Obradovich, Nicholas/Migliorini, Robyn OWRD #: T-14134
Current Owner: no change Notice #: FORFEITURE

P.O.D	USE	HG	TRSQQTL	ACRES
1	IRR	D-3-2-1	181304NENE00300	0.32 ac

- Person interview (if any): Nick Obradovich
- Method of Irrigation: HANDLINE
- Use (crops produced): PASTURE
- Method used to calculate area irrigated: Visual
- Is beneficial use achieved: Yes
 - Dated photos of beneficial use: YES
 - Are there any mapping changes: None
 - Submit map changes to mapping for updates to ARC. Date submitted: _____
 - Update QQ/TL changes in WWIN: _____
 - Enter use into WWIN: 9/5/2023

IF INCOMPLETE:

- Failure to Prove up: NA acres of transferred water right
- Extension Filed: _____

NOTES:

1ST Review:

Full BU achieved. Irrigating established pasture.

2ND Review:

3RD Review (if not complete assess \$150.00 fee):

Final Inspection by: BAXTER D Date: 6/5/2023

DESCHUTES COUNTY SEC.04 T18S R13E

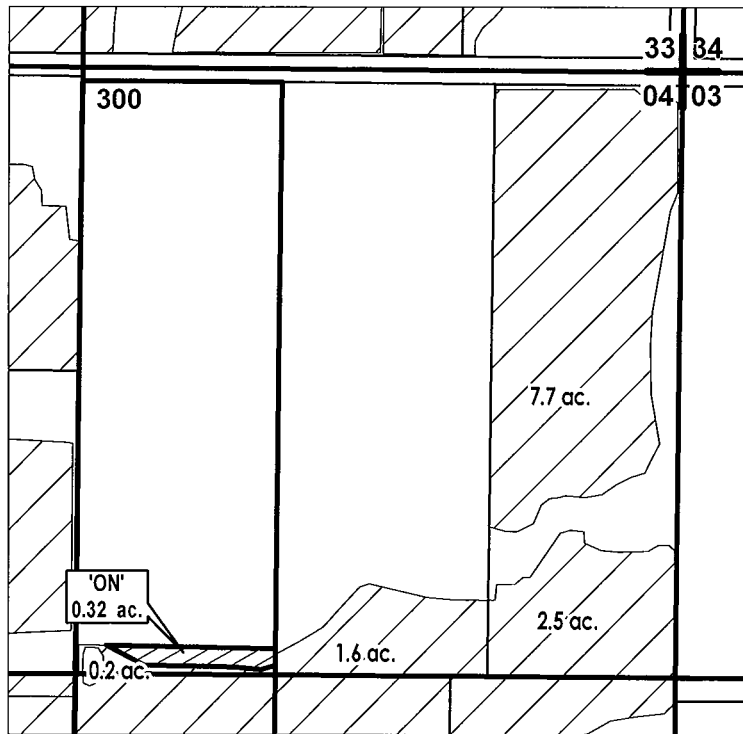
E-RECEIVED
9/7/2023
OWRD



SCALE - 1" = 400'



NE 1/4 OF THE NE 1/4

OWRD #: T-14134



 ON LANDS
 EXISTING WATER RIGHTS

FINAL PROOF MAP

NAME: Obradovich, Nicholas/Migliorini, Robyn

TAXLOT #: 300

0.32 ACRES



DATE: 6/30/2023

FINAL PROOF SITE REPORT

Claim of Beneficial Use

Property Owner (Applicant): Crane, Evan/Muller, Katherine Petition #: P-2022-004
Current Owner: no change OWRD #: T-14134
Notice #: FORFEITURE

P.O.D	USE	HG	TRSQQTL	ACRES
11	IRR	B-7-2	151213NESE01200	4.7 ac

- Person interview (if any): NA
- Method of Irrigation: SPRINKLER
- Use (crops produced): CENTRAL OREGON MIX
- Method used to calculate area irrigated: GPS
- Is beneficial use achieved: FULL
 - Dated photos of beneficial use: YES
 - Are there any mapping changes: Needed
 - Submit map changes to mapping for updates to ARC. Date submitted: _____
 - Update QQ/TL changes in WWIN: _____
 - Enter use into WWIN: 9/5/2023

IF INCOMPLETE:

- Failure to Prove up: NA acres of transferred water right
- Extension Filed: _____

NOTES:

1ST Review:

Remap road on east of canal

2ND Review:

3RD Review (if not complete assess \$150.00 fee):

Final Inspection by: CARY P Date: 5/23/2023

DESCHUTES COUNTY SEC.13 T15S R12E

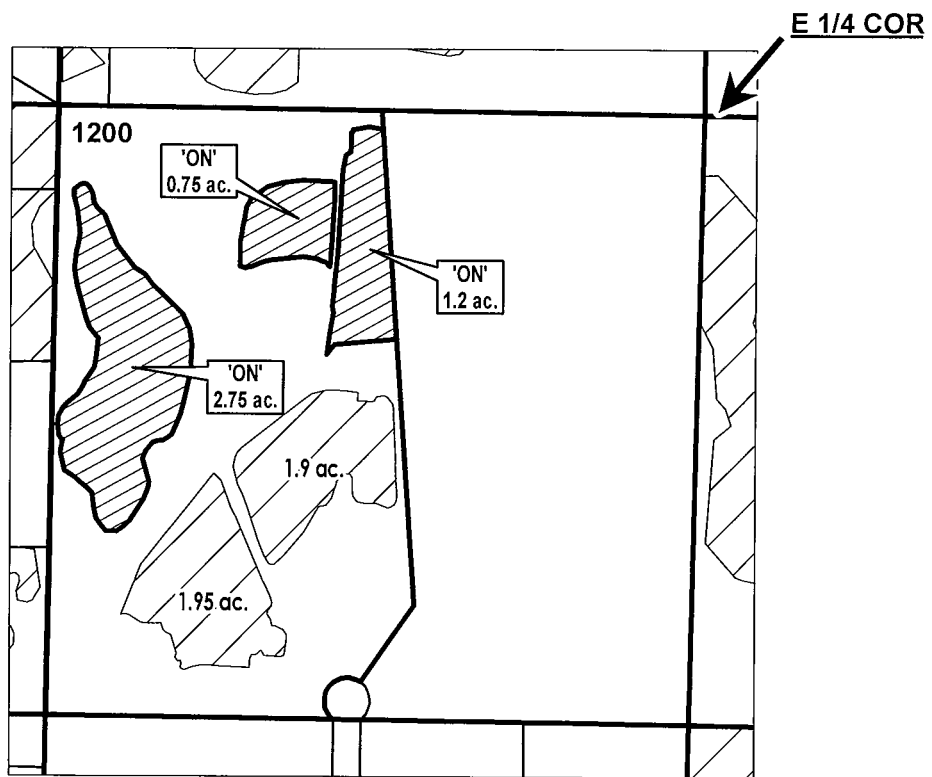
E-RECEIVED
9/7/2023
OWRD

SCALE - 1" = 400'



NE 1/4 OF THE SE 1/4

OWRD #: T-14134



	ON LANDS
	EXISTING WATER RIGHTS

FINAL PROOF MAP

NAME: Crane, Evan/Muller, Katherine

TAXLOT #: 1200

4.7 ACRES



DATE: 8/26/2023

FINAL PROOF SITE REPORT

Claim of Beneficial Use

Property Owner (Applicant): Larkin, Jeffrey/Julie
 Current Owner: no change

Petition #: P-2022-004
 OWRD #: T-14134
 Notice #: FORFEITURE

P.O.D	USE	HG	TRSQQTL	ACRES
11	IRR	B-19-1-2	151212SESE00401	0.19 ac

- Person interview (if any): NA
- Method of Irrigation: SPRINKLER
- Use (crops produced): PASTURE
- Method used to calculate area irrigated: VISUAL
- Is beneficial use achieved: FULL
 - Dated photos of beneficial use: YES
 - Are there any mapping changes: NO
 - o Submit map changes to mapping for updates to ARC. Date submitted: NA
 - o Update QQ/TL changes in WWIN: _____
- Enter use into WWIN: 9/5/2023

IF INCOMPLETE:

- Failure to Prove up: _____ acres of transferred water right
- Extension Filed: _____

NOTES:

1ST Review:

2ND Review:

3RD Review (if not complete assess \$150.00 fee):

Final Inspection by: CARY P Date: 5/25/2023

FINAL PROOF SITE REPORT

Claim of Beneficial Use

Property Owner (Applicant): Larkin, Jeffrey/Julie
Current Owner: no change

Petition #: P-2022-004
OWRD #: T-14134
Notice #: FORFEITURE

P.O.D	USE	HG	TRSQQTL	ACRES
11	IRR	B-19-1-2	151213NENE00401	0.39 ac

- Person interview (if any): NA
- Method of Irrigation: SPRINKLER
- Use (crops produced): CENTRAL OREGON MIX
- Method used to calculate area irrigated: GPS

- Is beneficial use achieved: FULL
 - Dated photos of beneficial use: YES
 - Are there any mapping changes: NO
 - Submit map changes to mapping for updates to ARC. Date submitted: NA
 - Update QQ/TL changes in WWIN: _____
- Enter use into WWIN: 9/5/2023

IF INCOMPLETE:

- Failure to Prove up: NA acres of transferred water right
- Extension Filed: _____

NOTES:

1ST Review:

2ND Review:

3RD Review (if not complete assess \$150.00 fee):

Final Inspection by: CARY P Date: 5/25/2023

DESCHUTES COUNTY SEC.12, 13 T15S R12E

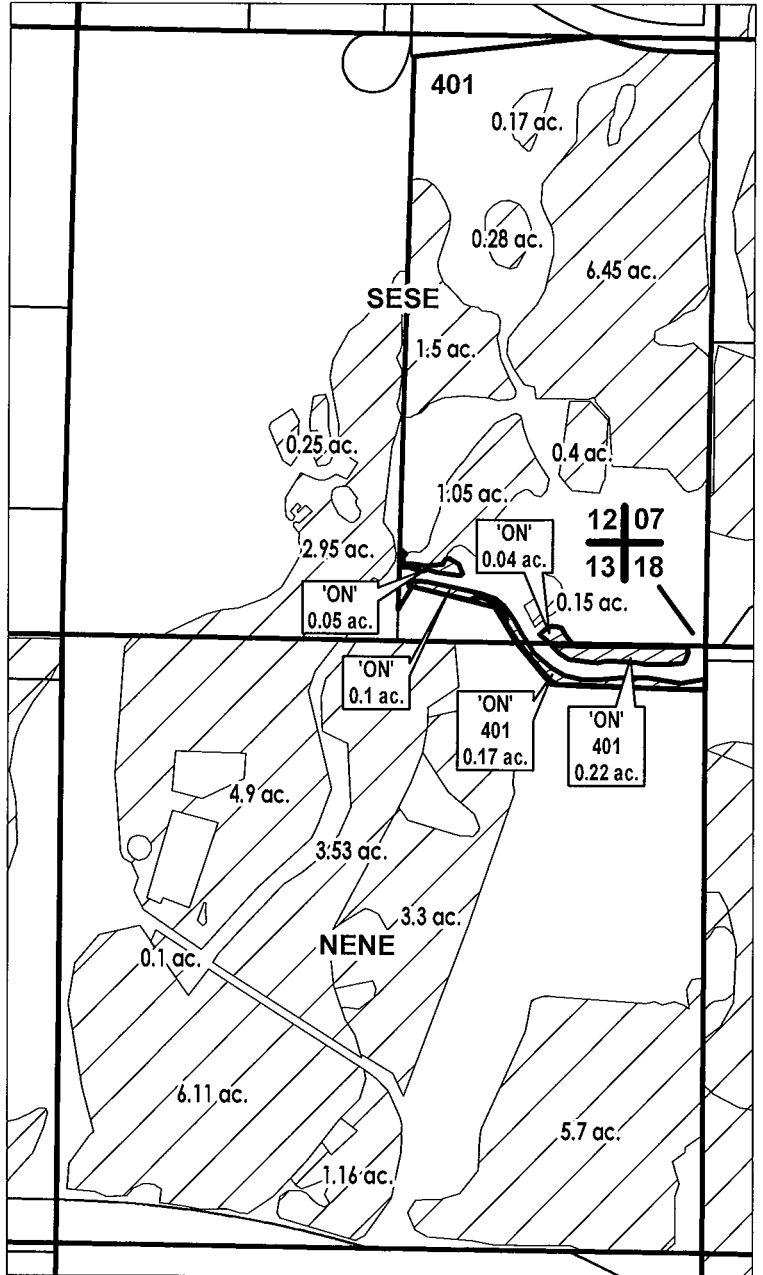
E-RECEIVED
9/7/2023
OWRD



SCALE - 1" = 400'



SE 1/4 OF THE SE 1/4 (SEC 12); NE 1/4 OF THE NE 1/4 (SEC 13)

OWRD #: T-14134



 ON LANDS
 EXISTING WATER RIGHTS

FINAL PROOF MAP

NAME: Larkin, Jeffrey/Julie

TAXLOT #: 401

0.58 ACRES



DATE: 6/30/2023