

Application for Groundwater Registration Modification



Oregon Water Resources Department
 725 Summer Street NE, Suite A
 Salem, Oregon 97301-1266
 (503) 986-0900
 www.oregon.gov/OWRD

Part 1 of 5 – Minimum Requirements Checklist

This Groundwater Registration Modification application will be returned if Parts 1 through 4 and all required attachments are not completed and included.
 For questions, please call (503) 986-0900, and ask for Transfer Section.

Check all included with this application (N/A = Not Applicable)

RECEIVED
 OCT 20 2023
 OWRD

- Part 1 – Completed Minimum Requirements Checklist.
- Part 2 – Completed Application Map Checklist.
- Part 3 – Completed Applicant Information and Signature.
- Part 4 – Completed Groundwater Registration Modification Application – Groundwater Registration Information. (Only one Groundwater registration per application, unless the Groundwater registrations to be modified are layered).
- Completed Groundwater Registration Modification Application Map (Does not have to be prepared by a Certified Water Right Examiner).
- Groundwater registration modification fees – Amount enclosed: \$ **1,250**. (\$875.00 for a place of use change only; \$1,250.00 for any other change or combination).
- Attachments:**
- N/A Request for Assignment Form and statutory fee. This form needs to be completed if the applicant owns the land to which the registration is appurtenant and is **not** the registration certificate holder of record. The Request for Assignment Form is available at <https://www.oregon.gov/OWRD/Forms/Pages/default.aspx>.
 Assignment is not needed for any person or entity who can demonstrate authorization to request recognition of a modification (e.g. legal representative, power of attorney, agent, etc.) **or** the applicant is named on the certificate of registration, or has been assigned to the certificate of registration.
- N/A Oregon Water Resources Department’s Land Use Information Form with approval and signature (or signed land use form receipt stub) from each local land use authority in which water is to be diverted, conveyed, and/or used. Not required if water is to be diverted, conveyed, and/or used only on federal lands or if **all** of the following apply: a) a change in place of use only, b) no structural changes, c) the use of water is for irrigation only, and d) the use is located within an irrigation district or an exclusive farm use zone.
- N/A Water Well Report/Well Log for changes in point(s) of appropriation (well(s)) or additional point(s) of appropriation.

(For Staff Use Only)

WE ARE RETURNING YOUR APPLICATION FOR THE FOLLOWING REASON(S):

<input type="checkbox"/> Application fee not enclosed/insufficient	<input type="checkbox"/> Map not included or incomplete
<input type="checkbox"/> Land Use Form not enclosed or incomplete	<input type="checkbox"/> Assignment Form and fee not enclosed/insufficient
<input type="checkbox"/> Additional signature(s) required	<input type="checkbox"/> Part _____ is incomplete

Other/Explanation _____

Staff: _____ 503-_____ Date: ____/____/____

14343 -

Part 3 of 4 – Applicant Information and Signature

Applicant Information

APPLICANT/BUSINESS NAME Weyerhaeuser NR Co.			PHONE NO. (541) 327-2229	ADDITIONAL CONTACT NO.
ADDRESS 16014 Pletzer Rd. SE				FAX NO.
CITY Turner	STATE OR	ZIP 97392	E-MAIL jesse.eaton@weyerhaeuser.com	
BY PROVIDING AN E-MAIL ADDRESS, CONSENT IS GIVEN TO RECEIVE ALL CORRESPONDENCE FROM THE DEPARTMENT ELECTRONICALLY. COPIES OF THE FINAL ORDER DOCUMENTS WILL ALSO BE MAILED.				

Agent Information – The agent is authorized to represent the applicant in all matters relating to this application

APPLICANT/BUSINESS NAME Will McGill Surveying, LLC			PHONE NO. (503) 931-0210	ADDITIONAL CONTACT NO. (503) 510-3026
ADDRESS 15333 Pletzer Rd. SE				FAX NO.
CITY Turner	STATE OR	ZIP 97392	E-MAIL willmcgill.surveying@gmail.com	
BY PROVIDING AN E-MAIL ADDRESS, CONSENT IS GIVEN TO RECEIVE ALL CORRESPONDENCE FROM THE DEPARTMENT ELECTRONICALLY. COPIES OF THE FINAL ORDER DOCUMENTS WILL ALSO BE MAILED.				

Explain in your own words what you propose to accomplish with this modification; and why:
To authorize proposed New Greenhouse Well and proposed Well 4 as POAs for the portion of GR 170 on newly acquired tax lot 500. It is proposed to also authorize McGill Well 1 to irrigate the portion of GR 170 acquired through a recent lot line adjustment.

Check this box if this project is fully or partially funded by the American Recovery and Reinvestment Act. (Federal stimulus dollars)

(Check one box)

- By signing this application, I (we) understand that, upon receipt of the draft preliminary determination and prior to Department approval of the Groundwater modification, I (we) will be required to provide landownership information and evidence that I am authorized to pursue the modification as identified in OAR 690-382-0400(16)(a); **OR**
- I (we) affirm the applicant is a municipality as defined in ORS 540.510(3)(b) and that the right is in the name of the municipality or a predecessor; **OR**
- I (we) affirm that the applicant is an entity with the authority to condemn property and is acquiring the property to which the Groundwater registration proposed for modification is appurtenant by condemnation and have attached supporting documentation.

I understand that prior to Department approval of the groundwater registration modification, I may be required to submit payment to the Department for publication of a notice in a newspaper with general circulation in the area where the groundwater registration is located, once per week for two consecutive weeks. If more than one qualifying newspaper is available, I suggest publishing the notice in the following paper: Stayton Mail.

I (we) affirm that the information contained in this application is true and accurate.



Megan A Marleau
Applicant Signature

Megan Marleau
Print Name (and Title if applicable)

10/16/23
Date

Applicant Signature

Print Name (and Title if applicable)

Date

RECEIVED
OCT 20 2023
OWRD

Is the applicant the sole owner of the land on which the Groundwater registration modification or portion thereof, is located? Yes No *If NO, include signatures of all deeded landowners (and mailing and/or e-mail addresses if different than the applicant's) or attach affidavits of consent (and mailing and/or e-mail addresses) from all landowners or individuals/entities to which the Groundwater registration has been conveyed.*

14343 -


Check the appropriate box, if applicable:

- Check here if the Groundwater registration proposed for modification is or will be located within or served by an irrigation or other water district.

IRRIGATION DISTRICT NAME	ADDRESS	
CITY	STATE	ZIP

- Check here if water for the Groundwater registration is supplied under a water service agreement or other contract with a federal agency or other entity.

ENTITY NAME	ADDRESS	
CITY	STATE	ZIP



To meet State Land Use Consistency Requirements, you must list all local governments (each county, city, municipal corporation, or tribal government) within whose jurisdiction water will be diverted, conveyed or used.

ENTITY NAME Marion County	ADDRESS 5155 Silvertown Rd. NE	
CITY Salem	STATE OR	ZIP 97305

ENTITY NAME	ADDRESS	
CITY	STATE	ZIP

RECEIVED
OCT 20 2023
OWRD

14343 -

Part 2 of 4 – Groundwater Registration Modification Map Checklist

Your Groundwater Registration Modification application will be returned if any of the map requirements listed below are not met.

Please be sure that the map you submit includes all the items listed below and meets the requirements of OAR 690-380-3100, however, the map does not have to be prepared by a Certified Water Right Examiner. Check all boxes that apply.

- Permanent quality printed with dark ink on good quality paper.
- The size of the map can be 8½ x 11 inches, 8½ x 14 inches, 11 x 17 inches, or up to 30 x 30 inches. For 30 x 30 inch maps, one extra copy is required.
- A north arrow, a legend, and scale.
- The scale of the map must be: 1 inch = 400 feet, 1 inch = 1,320 feet, the scale of the county assessor map if the scale is not smaller than 1 inch = 1,320 feet, or a scale that has been pre-approved by the Department.
- Township, Range, Section, ¼ ¼, DLC, Government Lot, and other recognized public land survey lines.
- Tax lot boundaries (property lines) are required. Tax lot numbers are recommended.
- Major physical features including rivers and creeks showing direction of flow, lakes and reservoirs, roads and railroads.
- Major water delivery system features from the point(s) of appropriation such as main pipelines, canals, and ditches.
- Existing place of use that includes hachuring, priority date, and use including number of acres in each quarter-quarter section, government lot, or in each quarter-quarter section as projected within government lots, donation land claims, or other recognized public land survey subdivisions. If less than the entirety of the registration is being changed, a separate hachuring is needed for the portion of the registration left unchanged.
- N/A If you are proposing a modification in place of use, show the proposed place of use with hachuring including priority date and use including number of acres in each quarter-quarter section, government lot, or in each quarter-quarter section as projected within government lots, donation land claims, or other recognized public land survey subdivisions.
- Existing point(s) of appropriation with distance and bearing or coordinates from a recognized survey corner.
- N/A If you are proposing a modification in point(s) of appropriation, show the proposed location and label it clearly with distance and bearing or coordinates. If GPS coordinates are used, latitude-longitude coordinates may be expressed as either degrees-minutes-seconds with at least one digit after the decimal (example – 42°32'15.5") or degrees-decimal with five or more digits after the decimal (example – 42.53764°).

RECEIVED
OCT 20 2023
OWRD

Part 4 of 4 – Groundwater Registration Information

Please use a separate Part 4 for each registration being modified. See instructions on page 5, to copy and paste additional Part 4s, or to add additional rows to tables within the form.

Groundwater Registration # GR-170 (Certificate # GR-161)

Table 1. Location of Authorized and Proposed Point(s) of Appropriation (POA)

(Note: If the POA name is not specified in the registration, assign it a name or number here.)

POA Name or Number	Is this POA Authorized by the registration or is it Proposed?	OWRD Well Log ID# (or Well ID Tag # L-___)	Twp		Rng		Sec	¼ ¼		Tax Lot, DLC or Gov't Lot	Measured Distances (from a recognized survey corner)
GR Well 1	<input checked="" type="checkbox"/> Authorized <input type="checkbox"/> Proposed	MARI 16007	10	S	2	W	4	SW	SW	200	1968.83' N and 1487.82' W from SE cor. of McKinney DLC
GR Well 2	<input checked="" type="checkbox"/> Authorized <input type="checkbox"/> Proposed	MARI 16088	10	S	2	W	9	NW	NW	300	1087' N and 2016.34' W from SE cor. of McKinney DLC
GR Well 4	<input checked="" type="checkbox"/> Authorized <input type="checkbox"/> Proposed	MARI 16008	10	S	2	W	4	SW	SW	800	N 21° 36' W 3204.84' from SE cor. of McKinney DLC
McGill Well 1	<input type="checkbox"/> Authorized <input checked="" type="checkbox"/> Proposed	MARI 16029	10	S	2	W	4	NW	SW	1000	1650' S and 2020' E from NW cor. of McKinney DLC
New Greenhouse (NG) Well	<input type="checkbox"/> Authorized <input checked="" type="checkbox"/> Proposed		10	S	2	W	4	SE	SW	100	250' N and 2020' E from SW cor. of Sec. 4
Well 4	<input type="checkbox"/> Authorized <input checked="" type="checkbox"/> Proposed		10	S	2	W	9	NE	NW	100	900' S and 1950' E from NW cor. of Sec. 9

Check all type(s) of modifications(s) proposed below (modification "CODES" are provided in parentheses):

- | | |
|---|---|
| <input type="checkbox"/> Place of Use (POU) | <input checked="" type="checkbox"/> Point of Appropriation (well) (POA) |
| <input type="checkbox"/> Character of Use (USE) | <input type="checkbox"/> Additional Point of Appropriation (APOA) |

Will all of the proposed changes affect the entire Groundwater registration?

- Yes Complete only the proposed ("to" lands) section of Table 2 on the next page. Use the "CODES" listed above to describe the proposed changes.
- No Complete all of Table 2 to describe the portion of the registration to be changed.

RECEIVED
OCT 20 2023
OWRD

14343 -

Groundwater Registration # GR-170 (Certificate # GR-161)

For a modification in place of use or character of use:

Are there other water right certificates, water use permits, or Groundwater registrations associated with the "from" or "to" lands? Yes No

If YES, list the other certificate, water use permit, or other Groundwater registration numbers:



Pursuant to OAR 690-382-0200, any "layered" water use, such as an irrigation right that is supplemental to a primary irrigation right proposed for transfer, must be concurrently transferred with the registration or be cancelled. Any change to a water right must be filed separately in a transfer application. Any change to a water use permit must be filed separately with a permit amendment. Any modification to a Groundwater registration on the "to" lands must be filed separately with a Groundwater registration modification.

For modifications in point(s) of appropriation (well(s) or additional point(s) of appropriation:

- Well log(s) are attached for each well that are clearly labeled and associated with the corresponding well(s) in Table 1 above and on the accompanying application map.

(Tip: You may search for well logs on the Department's web page at:

http://apps.wrd.state.or.us/apps/gw/well_log/)

AND/OR

- Describe the construction of the authorized and proposed well(s) in Table 3 for any wells that do not have a well log. For *proposed wells not yet constructed or built*, provide "a best estimate" for each requested information element in the table. The Department recommends you consult a licensed well driller, geologist, or certified water right examiner to assist with assembling the information necessary to complete Table 3.

Table 3. Construction of Point(s) of Appropriation

Any well(s) in this listing must be clearly tied to corresponding well(s) described in Table 1 and shown on the accompanying application map. Failure to provide adequate information is likely to delay the processing of your modification application until it is received. The information is necessary for the department to assess whether the proposed well(s) will access the same source aquifer as the authorized point(s) of appropriation (POA). The Department is prohibited by law from approving POA changes that do not access the same source aquifer.

Proposed or Authorized POA Name or Number	Is well already built? (Yes or No)	If an existing well, OWRD Well ID Tag No. L-___	Total well depth	Casing Diameter	Casing Intervals (feet)	Seal depth(s) (intervals)	Perforated or screened intervals (in feet)	Static water level of completed well (in feet)	Source aquifer (sand, gravel, basalt, etc.)	Well-specific rate (cfs or gpm). If less than full rate of water right
New Greenhouse Well	No		50'+/-	16"		Min. 18'	18-30'+/-		Sand and gravel	
Well 4	No		50'+/-	16"		Min. 18'			Sand and gravel	

RECEIVED
 OCT 20 2023
 OWRD

STATE ENGINEER
Salem, Oregon

MARI...
16007

Well Record

GR well 1

STATE WELL NO. 10/2W-4N(1)
COUNTY Marion
APPLICATION NO. GR-170

OWNER: Ernest L. & Pearl F. Pletzer

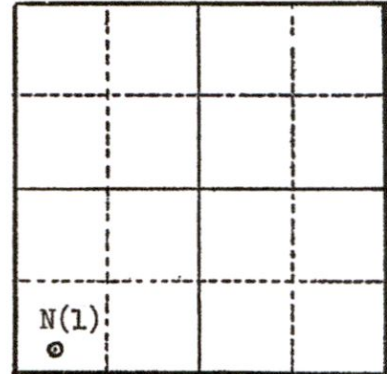
MAILING ADDRESS: Rt. 1 Box 82

LOCATION OF WELL: Owner's No. 1

CITY AND STATE: Turner, Oregon

SW 1/4 SW 1/4 Sec. 4 T. 10 S. R. 2 W., W.M.

Bearing and distance from section or subdivision corner 1968.83' N. & 1487.82' W. of SE cor. of the Wm. McKinney DLC.



Altitude at well 275'

TYPE OF WELL: Drilled Date Constructed 6/1/41

Depth drilled 30' Depth cased 30'

Section 4

CASING RECORD:

8 inch set from 0 to 30 feet

FINISH:

24 slots/ft. (1/2"x2") set from 24 to 30 feet

AQUIFERS:

Sand & gravel from 0 to 30 feet

WATER LEVEL:

13 feet below land surface
11.32 (7-25-57)

PUMPING EQUIPMENT: Type Pacific, centrifugal H.P. 20
Capacity 500 G.P.M.

WELL TESTS:

Drawdown 1 ft. after _____ hours 500 G.P.M.
Drawdown _____ ft. after _____ hours _____ G.P.M.

USE OF WATER Irrigation (29.51 acres) Temp. _____ °F. _____, 19____

SOURCE OF INFORMATION GR-161

DRILLER or DIGGER _____

ADDITIONAL DATA:

Log Water Level Measurements _____ Chemical Analysis _____ Aquifer Test _____

REMARKS:

Sand & gravel 0 to 30

See hydrographs

RECEIVED

OCT 20 2023

OWRD

14343 -

STATE WELL NO. 10/2W-2D(1)
 COUNTY Marion
 APPLICATION NO. GR-170

Gr well 2

Well Record

MAR 10 1988

STATE ENGINEER
 Salem, Oregon

OWNER: Ernest D. & Pearl F. Pletzer
 MAILING ADDRESS: Rt. 1 Box 82
 CITY AND STATE: Turner, Oregon

LOCATION OF WELL: Owner's No. 2

NW 1/4 NW 1/4 Sec. 9 T. 10 S. R. 2 W. W.M.

Bearing and distance from section or subdivision

corner 2016.43' N. & 1087' N. of the SE cor. of

the Wm. McKinney D.C.

Altitude at well 275'

TYPE OF WELL: Drilled Date Constructed 5/1/46

Depth drilled 30' Depth cased 30'

CASING RECORD:

8 inch set from 0 to 30 feet

FINISH:

2 1/2 rows/ft. (2 1/2" x 2") set from 2 1/2 to 30 feet

AQUIFERS:

Sand & gravel from 0 to 30 feet

WATER LEVEL:

13 feet below land surface (15 July 1946)

PUMPING EQUIPMENT: Type Pacific, centrifugal 8" Capacity 500 G.P.M.

WELL TESTS:

Drawdown 1 ft. after hours 500 G.P.M.
 Drawdown 1 ft. after hours 500 G.P.M.

USE OF WATER Irrigation (77.57 acres) Temp. °F. 19

SOURCE OF INFORMATION GR-161
 DRILLER or DIGGER
 ADDITIONAL DATA:

Log X Water Level Measurements
 Chemical Analysis
 Aquifer Test

REMARKS:

Sand & gravel

0 to 30

RECEIVED

OCT 20 2023

OWRD

14343 -

STATE ENGINEER
Salem, Oregon

16008
MARION

Well Record

GR well 4
STATE WELL NO. 10/2W-4N(2)
COUNTY Marion
APPLICATION NO. GR- 170

OWNER: Ernest L. & Pearl F. Pletzer

MAILING ADDRESS: Rt. 1 Box 82

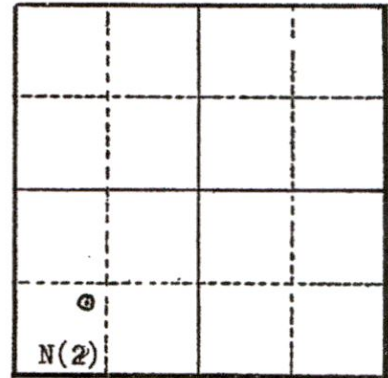
LOCATION OF WELL: Owner's No. 4

CITY AND STATE: Turner, Oregon

SW 1/4 SW 1/4 Sec. 4 T. 10 S., R. 2 W., W.M.

Bearing and distance from section or subdivision

corner N.21°36'W. 3204.84' from SE cor. of the
Wm. McKinney DLC.



Altitude at well 275'

TYPE OF WELL: Drilled Date Constructed 6/1/39

Depth drilled 30' Depth cased 30'

Section 4

CASING RECORD:

8 inch set from 0 to 30 feet

FINISH:

24 slots/ft. (1/2"x2") set from 24 to 30 feet

AQUIFERS:

Sand & gravel from 0 to 30 feet

WATER LEVEL:

13 feet below land surface

PUMPING EQUIPMENT: Type Pacific, centrifugal H.P. 15
Capacity 350 G.P.M.

WELL TESTS:

Drawdown _____ ft. after _____ hours _____ G.P.M.

Drawdown _____ ft. after _____ hours _____ G.P.M.

USE OF WATER Irrigation (35.42 acres) Temp. _____ °F. _____, 19

SOURCE OF INFORMATION GR- 161

DRILLER or DIGGER _____

ADDITIONAL DATA:

Log Water Level Measurements _____ Chemical Analysis _____ Aquifer Test _____

REMARKS:

Sand & gravel 0 to 30

RECEIVED

OCT 20 2023

OWRD

14343 -

McCall Well
 STATE WELL NO. 10/2W-51(1)
 COUNTY Marlon
 APPLICATION NO. GR-1054

Well Record
 GR-1016

STATE ENGINEER
 Salem, Oregon
 16029
 M 19

OWNER: Leroy & Dery McGILL
 MAILING ADDRESS:
 CITY AND STATE: Marlon, Oregon

LOCATION OF WELL: Owner's No. #1

NE 1/4 SE 1/4 Sec. 5 T. 10 S. R. 2 W. W.M.

Bearing and distance from section or subdivision

corner 1770' S. & 1679' E. of NW cor. of the

Wm. McKinney DIC.

Altitude at well

TYPE OF WELL: Drilled Date Constructed 1947

Depth drilled 30 ft. Depth cased 30 ft.

CASING RECORD:

8 inch

FINISH:

Perforated - 2" x 6" (3 per ft.) from 15 to 30 ft.

AQUIFERS:

Water bearing gravel at 10 ft.

WATER LEVEL:

10 ft.

PUMPING EQUIPMENT: Type F. M. 4" Cent.

H.P. 25

Capacity 500 G.P.M.

WELL TESTS:

Drawdown 15 ft. after

600

hours

G.P.M.

Drawdown ft. after

hours

G.P.M.

USE OF WATER Irrigation

19

SOURCE OF INFORMATION G.R. Record

DRILLER or DIGGER West Well Drilling

ADDITIONAL DATA:

Log N.A. Water Level Measurements Chemical Analysis Aquifer Test

REMARKS:

Irrigation of 32.5 acres.

RECEIVED

OCT 20 2023

OWRD

14343 -

WEYERHAEUSER NR COMPANY

CERTIFICATE OF AUTHORITY AND INCUMBENCY

I, Irina West, Assistant Secretary of Weyerhaeuser NR Company corporation organized under the laws of the State of Washington (the "Company"), do hereby certify that:

- (1) I am a duly appointed and qualified Assistant Secretary of the Company and as such Assistant Secretary I have access to the corporate and stock books and the corporate seal of the Company;
- (2) I have reviewed the Bylaws, Delegations of Authority and Responsibility Policy of Weyerhaeuser Company and its subsidiaries, including the Company, and such other documents as I have deemed necessary, and confirm that Megan Marleau, Western Regeneration Team Leader, has been duly delegated the authority on behalf of the Company to execute and deliver the application, agreements, amendments, certificates, instruments, documents, notices, consents, approvals, permits and other documents in connection with water rights located in the State of Oregon.

IN WITNESS WHEREOF, I have hereunto set my hand and affixed the seal of the Company this 12th day of October 2023.



Irina West

Irina West, Assistant Secretary
Weyerhaeuser NR Company

RECEIVED
OCT 20 2023
OWRD

14343 -

Land Use Information Form



Oregon Water Resources Department
725 Summer Street NE, Suite A
Salem, Oregon 97301-1266
(503) 986-0900
www.oregon.gov/OWRD

NOTE TO APPLICANTS

In order for your application to be processed by the Water Resources Department (WRD), this Land Use Information Form must be completed by a local government planning official in the jurisdiction(s) where your water right will be used and developed. The planning official may choose to complete the form while you wait, or return the receipt stub to you. Applications received by WRD without the Land Use Form or the receipt stub will be returned to you. Please be aware that your application will not be approved without land use approval.

This form is NOT required if:

- 1) Water is to be diverted, conveyed, and/or used only on federal lands; **OR**
- 2) The application is for a water right transfer, allocation of conserved water, exchange, permit amendment, or ground water registration modification, and **all** of the following apply:
 - a) The existing and proposed water use is located entirely within lands zoned for exclusive farm-use or within an irrigation district;
 - b) The application involves a change in place of use only;
 - c) The change does not involve the placement or modification of structures, including but not limited to water diversion, impoundment, distribution facilities, water wells and well houses; **and**
 - d) The application involves irrigation water uses only.

NOTE TO LOCAL GOVERNMENTS

The person presenting the attached Land Use Information Form is applying for or modifying a water right. The Water Resources Department (WRD) requires its applicants to obtain land-use information to be sure the water rights do not result in land uses that are incompatible with your comprehensive plan. Please complete the form or detach the receipt stub and return it to the applicant for inclusion in their water right application. You will receive notice once the applicant formally submits his or her request to the WRD. The notice will give more information about WRD's water rights process and provide additional comment opportunities. You will have 30 days from the date of the notice to complete the land-use form and return it to the WRD. If no land-use information is received from you within that 30-day period, the WRD may presume the land use associated with the proposed water right is compatible with your comprehensive plan. Your attention to this request for information is greatly appreciated by the Water Resources Department. If you have any questions concerning this form, please contact the WRD's Customer Service Group at 503-986-0801.

RECEIVED
14343 OCT 20 2023
OWRD

Land Use Information Form

Applicant(s): Weyerhaeuser NR Co.

Mailing Address: 16014 Pletzer Rd. SE

City: Turner

State: OR

Zip Code: 97392

Daytime Phone: (541) 327-2229

A. Land and Location

Please include the following information for all tax lots where water will be diverted (taken from its source), conveyed (transported), and/or used or developed. Applicants for municipal use, or irrigation uses within irrigation districts may substitute existing and proposed service-area boundaries for the tax-lot information requested below.

Township	Range	Section	¼ ¼	Tax Lot #	Plan Designation (e.g., Rural Residential/RR-5)	Water to be:	Proposed Land Use:
<u>10S</u>	<u>2W</u>	<u>4</u>	<u>NESW</u> <u>SESW</u> <u>NWSE</u> <u>SWSE</u>	<u>500</u>	<u>EFU</u>	<input type="checkbox"/> Diverted <input type="checkbox"/> Conveyed <input checked="" type="checkbox"/> Used	<u>farming</u>
<u>10S</u>	<u>2W</u>	<u>4</u>	<u>SESW</u>	<u>100</u>	<u>EFU</u>	<input checked="" type="checkbox"/> Diverted <input type="checkbox"/> Conveyed <input type="checkbox"/> Used	<u>farming</u>
<u>10S</u>	<u>2W</u>	<u>9</u>	<u>NENW</u>	<u>100</u>	<u>EFU</u>	<input checked="" type="checkbox"/> Diverted <input type="checkbox"/> Conveyed <input type="checkbox"/> Used	<u>farming</u>
<u>10S</u>	<u>2W</u>	<u>4</u>	<u>SWSW</u>	<u>1000</u>	<u>EFU</u>	<input type="checkbox"/> Diverted <input type="checkbox"/> Conveyed <input checked="" type="checkbox"/> Used	<u>farming</u>
<u>10S</u>	<u>2W</u>	<u>4</u>	<u>NWSW</u>	<u>1000</u>	<u>EFU</u>	<input checked="" type="checkbox"/> Diverted <input type="checkbox"/> Conveyed <input type="checkbox"/> Used	<u>farming</u>

List all counties and cities where water is proposed to be diverted, conveyed, and/or used or developed:

Marion

RECEIVED
 OCT 20 2023
 OWRD

B. Description of Proposed Use

Type of application to be filed with the Water Resources Department:

- Permit to Use or Store Water
 Water Right Transfer
 Permit Amendment or Ground Water Registration Modification
 Limited Water Use License
 Allocation of Conserved Water
 Exchange of Water

Source of water: Reservoir/Pond Ground Water Surface Water (name) _____

Estimated quantity of water needed: 55.05 cubic feet per second gallons per minute acre-feet

Intended use of water: Irrigation Commercial Industrial Domestic for _____ household(s)
 Municipal Quasi-Municipal Instream Other _____

Briefly describe:

It is proposed to change the authorized wells for specific portions of existing water rights GR 170 and GR 411.

Note to applicant: If the Land Use Information Form cannot be completed while you wait, please have a local government representative sign the receipt at the bottom of the next page and include it with the application filed with the Water Resources Department.

See bottom of Page 3. →

14343 -

For Local Government Use Only

The following section must be completed by a planning official from each county and city listed unless the project will be located entirely within the city limits. In that case, only the city planning agency must complete this form. This deals only with the local land-use plan. Do not include approval for activities such as building or grading permits.

Please check the appropriate box below and provide the requested information

- Land uses to be served by the proposed water uses (including proposed construction) are allowed outright or are not regulated by your comprehensive plan. Cite applicable ordinance section(s): Farm use in EFU: 17.136.020 (A)
- Land uses to be served by the proposed water uses (including proposed construction) involve discretionary land-use approvals as listed in the table below. (Please attach documentation of applicable land-use approvals which have already been obtained. Record of Action/land-use decision and accompanying findings are sufficient.) **If approvals have been obtained but all appeal periods have not ended, check "Being pursued."**

Type of Land-Use Approval Needed (e.g., plan amendments, rezones, conditional-use permits, etc.)	Cite Most Significant, Applicable Plan Policies & Ordinance Section References	Land-Use Approval:	
		<input type="checkbox"/> Obtained <input type="checkbox"/> Denied	<input type="checkbox"/> Being Pursued <input type="checkbox"/> Not Being Pursued
		<input type="checkbox"/> Obtained <input type="checkbox"/> Denied	<input type="checkbox"/> Being Pursued <input type="checkbox"/> Not Being Pursued
		<input type="checkbox"/> Obtained <input type="checkbox"/> Denied	<input type="checkbox"/> Being Pursued <input type="checkbox"/> Not Being Pursued
		<input type="checkbox"/> Obtained <input type="checkbox"/> Denied	<input type="checkbox"/> Being Pursued <input type="checkbox"/> Not Being Pursued
		<input type="checkbox"/> Obtained <input type="checkbox"/> Denied	<input type="checkbox"/> Being Pursued <input type="checkbox"/> Not Being Pursued


Local governments are invited to express special land-use concerns or make recommendations to the Water Resources Department regarding this proposed use of water below, or on a separate sheet.

Name: Daniel Jansen Title: Assistant Planner
 Signature: [Signature] Phone: (503) 588-5038 Date: 8/29/2023
 Government Entity: Marion County

Note to local government representative: Please complete this form or sign the receipt below and return it to the applicant. If you sign the receipt, you will have 30 days from the Water Resources Department's notice date to return the completed Land Use Information Form or WRD may presume the land use associated with the proposed use of water is compatible with local comprehensive plans.

Receipt for Request for Land Use Information

Applicant name: _____
 City or County: _____ Staff contact: _____
 Signature: _____ Phone: _____ Date: _____



RECEIVED

14343 OCT 20 2023

OWRD

WR / FS