

Application for Permanent Water Right Transfer

Part 1 of 5 – Minimum Requirements Checklist

This transfer application will be returned if Parts 1 through 5 and all required attachments are not completed and included.

For questions, please call (503) 986-0900, and ask for Transfer Section.

RECEIVED

OCT 23 2023

OWRD

Check all items included with this application. (N/A = Not Applicable)

- Part 1 – Completed Minimum Requirements Checklist.
- Part 2 – Completed Transfer Application Map Checklist.
- Part 3 – Application Fee, payable by check to the Oregon Water Resources Department, and completed Fee Worksheet, page 3. Try the new online fee calculator at: http://apps.wrd.state.or.us/apps/misc/wrd_fee_calculator.
- Part 4 – Completed Applicant Information and Signature.
- Part 5 – Information about Water Rights to be Transferred: **How many water rights are to be transferred? 1 List them here: C-54825**
 Please include a separate Part 5 for each water right. (See instructions on page 6)
NOTE: A separate transfer application is required for each water right unless the criteria in OAR 690-380-3220 are met.

Attachments:

- Completed Transfer Application Map.
- Completed Evidence of Use Affidavit and supporting documentation.
- N/A Affidavit(s) of Consent from Landowner(s) (if the applicant does not own the land the water right is on.)
- N/A Supplemental Form D – For water rights served by or issued in the name of an irrigation district. Complete when the transfer applicant is not the irrigation district.
- N/A Oregon Water Resources Department’s Land Use Information Form with approval and signature from each local land use authority in which water is to be diverted, conveyed, and/or used. Not required if water is to be diverted, conveyed, and/or used only on federal lands or if **all** of the following apply: a) a change in place of use only, b) no structural changes, c) the use of water is for irrigation only, and d) the use is located within an irrigation district or an exclusive farm use zone.
- N/A Water Well Report/Well Log for changes in point(s) of appropriation (well(s)) or additional point(s) of appropriation.
- N/A Geologist Report for a change from a surface water point of diversion to a ground water point of appropriation (well), if the proposed well is more than 500’ from the surface water source and more than 1000’ upstream or downstream from the point of diversion. See OAR 690-380-2130 for requirements and applicability.

(For Staff Use Only)

WE ARE RETURNING YOUR APPLICATION FOR THE FOLLOWING REASON(S):

- Application fee not enclosed/insufficient
- Land Use Form not enclosed or incomplete
- Additional signature(s) required
- Map not included or incomplete
- Evidence of Use Form not enclosed or incomplete
- Part _____ is incomplete

Other/Explanation _____

Staff: _____ 503- _____ Date: ____/____/____

Part 2 of 5 – Transfer Application Map

Your transfer application will be returned if any of the map requirements listed below are not met.

Please be sure that the transfer application map you submit includes all the required items and matches the existing water right map. Check all boxes that apply.

- N/A Certified Water Right Examiner (CWRE) Stamp and Original Signature. For a list of CWREs, see http://apps.wrd.state.or.us/apps/wr/cwre_license_view/. CWRE stamp and signature are not required for substitutions.
- N/A If **more than three** water rights are involved, separate maps are needed for each water right.
 - Permanent quality printed with dark ink on good quality paper.
 - The size of the map can be 8½ x 11 inches, 8½ x 14 inches, 11 x 17 inches, or up to 30 x 30 inches. For 30 x 30 inch maps, one extra copy is required.
 - A north arrow, a legend, and scale.
 - The scale of the map must be: 1 inch = 400 feet, 1 inch = 1,320 feet, the scale of the Final Proof/Claim of Beneficial Use Map (the map used when the permit was certificated), the scale of the county assessor map if the scale is not smaller than 1 inch = 1,320 feet, or a scale that has been pre-approved by the Department.
 - Township, Range, Section, ¼ ¼, DLC, Government Lot, and other recognized public land survey lines.
 - Tax lot boundaries (property lines) are required. Tax lot numbers are recommended.
 - Major physical features including rivers and creeks showing direction of flow, lakes and reservoirs, roads, and railroads.
 - Major water delivery system features from the point(s) of diversion/appropriation such as main pipelines, canals, and ditches.
 - Existing place of use that includes separate hachuring for each water right, priority date, and use including number of acres in each quarter-quarter section, government lot, or in each quarter-quarter section as projected within government lots, donation land claims, or other recognized public land survey subdivisions. If less than the entirety of the water right is being changed, a separate hachuring is needed for lands left unchanged.
- N/A Proposed place of use that includes separate hachuring for each water right, priority date, and use including number of acres in each quarter-quarter section, government lot, or in each quarter-quarter section as projected within government lots, donation land claims, or other recognized public land survey subdivisions.
 - Existing point(s) of diversion or well(s) with distance and bearing or coordinates from a recognized survey corner. This information can be found in your water right certificate or permit.
- N/A If you are proposing a change in point(s) of diversion or well(s), show the proposed location and label it clearly with distance and bearing or coordinates. If GPS coordinates are used, latitude-longitude coordinates may be expressed as either degrees-minutes-seconds with at least one digit after the decimal (example – 42°32'15.5") or degrees-decimal with five or more digits after the decimal (example – 42.53764°).

RECEIVED

OCT 23 2023
14341 -
OWRD

Part 4 of 5 – Applicant Information and Signature

Applicant Information

APPLICANT/BUSINESS NAME KAMIEN KIRIAKOV AND CHRIS HRISTOV		PHONE NO. 305.779.1912	ADDITIONAL CONTACT NO.
ADDRESS 200 BROWNTOWN ROAD			FAX NO.
CITY CAVE JUNCTION	STATE OR	ZIP 97523	E-MAIL KAMENKIRIAKOV@HOTMAIL.COM
BY PROVIDING AN E-MAIL ADDRESS, CONSENT IS GIVEN TO RECEIVE ALL CORRESPONDENCE FROM THE DEPARTMENT ELECTRONICALLY. COPIES OF THE FINAL ORDER DOCUMENTS WILL ALSO BE MAILED.			
BY PROVIDING AN E-MAIL ADDRESS, CONSENT IS GIVEN TO RECEIVE ALL CORRESPONDENCE FROM THE DEPARTMENT ELECTRONICALLY. COPIES OF THE FINAL ORDER DOCUMENTS WILL ALSO BE MAILED.			

Agent Information – The agent is authorized to represent the applicant in all matters relating to this application.

AGENT/BUSINESS NAME RICK PARSONS / PARSONSWATER CONSULTING LLC		PHONE NO. 541.499.0257	ADDITIONAL CONTACT NO. 303.667.5067
ADDRESS 1619 MINEAR RD			FAX NO.
CITY MEDFORD	STATE OR	ZIP 97501	E-MAIL RICK.PARSONS@PARSONSWATER.COM
BY PROVIDING AN E-MAIL ADDRESS, CONSENT IS GIVEN TO RECEIVE ALL CORRESPONDENCE FROM THE DEPARTMENT ELECTRONICALLY. COPIES OF THE FINAL ORDER DOCUMENTS WILL ALSO BE MAILED.			

Explain in your own words what you propose to accomplish with this transfer application, and why:
MOVE POA FOR AN EXISTING GROUND WATER RIGHT (C-54825) TO A DOMESTIC WELL LOCATED ON THE PROPERTY

If you need additional space, continue on a separate piece of paper and attach to the application as "Attachment 1".

Check One Box

- By signing this application, I understand that, upon receipt of the draft preliminary determination and prior to Department approval of the transfer, I will be required to provide landownership information and evidence that I am authorized to pursue the transfer as identified in OAR 690-380-4010(5); **OR**
- I affirm the applicant is a municipality as defined in ORS 540.510(3)(b) and that the right is in the name of the municipality or a predecessor; **OR**
- I affirm the applicant is an entity with the authority to condemn property and is acquiring by condemnation the property to which the water right proposed for transfer is appurtenant and have supporting documentation.

RECEIVED

OCT 23 2023


OWRD

14341 -

By my signature below, I confirm that I understand:


- Prior to Department approval of the transfer application, I may be required to submit payment to the Department for publication of a notice in a newspaper with general circulation in the area where the water right is located, once per week for two consecutive weeks. If more than one qualifying newspaper is available, I suggest publishing the notice in the following newspaper: GRANTS PASS DAILY COURIER.
- Amendments to the application may only be made in response to the Department's Draft Preliminary Determination (DPD). The applicant will have a period of at least 30 days to amend the application to address any issues identified by the Department in the DPD, or to withdraw the application. Note that amendments may be subject to additional fees, pursuant to ORS 536.050.
- Failure to complete an approved change in place of use and/or change in character of use, will result in loss of the water right (OAR 690-380-6010).
- Refunds may only be granted upon request and, as set forth in ORS 536.050(4)(a), if the Director determines that a refund of all or part of a fee is appropriate in the interests of fairness to the public or necessary to correct an error of the Department.

I (we) affirm that the information contained in this application is true and accurate.


Applicant signature

KAMIEN KIBIAKOV
Print Name (and Title if applicable)

9/17/23
Date


Applicant signature

CHRIS HRISTOV
Print Name (and Title if applicable)

9/27/23
Date

Is the applicant the sole owner of the land on which the water right, or portion thereof, proposed for transfer is located? Yes No*

**If NO, include signatures of all deeded landowners (and mailing and/or e-mail addresses if different than the applicant's) or attach affidavits of consent (and mailing and/or e-mail addresses) from all landowners or individuals/entities to which the water right(s) were conveyed.*

Check the following boxes that apply:

- The applicant is responsible for completion of change(s). Notices and correspondence should continue to be sent to the applicant.
- The receiving landowner will be responsible for completing the proposed change(s) after the final order is issued. Copies of notices and correspondence should be sent to this landowner.
- Both the receiving landowner and applicant will be responsible for completion of change(s). Copies of notices and correspondence should be sent to this landowner and the applicant.

At this time, are the lands in this transfer application in the process of being sold? Yes No

If YES, and you know who the new landowner will be, please complete the receiving landowner information table below. If you do not know who the new landowner will be, then a request for assignment will have to be filed for at a later date.

If a property sells, the certificated water right(s) located on the land belong to the new owner, unless a sale agreement or other document states otherwise. For more information see:

https://www.oregon.gov/owrd/WRDFormsPDF/Transfer_Property_Transactions.pdf

RECEIVED

OCT 23 2023

OWRD

RECEIVING LANDOWNER NAME			PHONE NO.	ADDITIONAL CONTACT NO.
ADDRESS				FAX NO.
CITY	STATE	ZIP	E-MAIL	
Describe any special ownership circumstances:				
The confirming Certificate shall be issued in the name of: <input type="checkbox"/> Applicant <input type="checkbox"/> Receiving Landowner				


14341 -

Check here if any of the water rights proposed for transfer are or will be located within or served by an irrigation or other water district. **(Tip: Complete and attach Supplemental Form D.)**

IRRIGATION DISTRICT NAME	ADDRESS	
CITY	STATE	ZIP

Check here if water for any of the rights supplied under a water service agreement or other contract for stored water with a federal agency or other entity.

ENTITY NAME	ADDRESS	
CITY	STATE	ZIP



To meet State Land Use Consistency Requirements, you must list all county, city, municipal corporation, or tribal governments within whose jurisdiction water will be diverted, conveyed or used.

ENTITY NAME JOSEPHINE COUNTY PLANNING DEPARTMENT	ADDRESS 700 NW DIMICK ST, SUITE C	
CITY GRANTS PASS	STATE OR	ZIP 97526

ENTITY NAME	ADDRESS	
CITY	STATE	ZIP

RECEIVED
OCT 23 2023
OWRD

Part 5 of 5 – Water Right Information

CERTIFICATE # 54825

RECEIVED

OCT 23 2023

OWRD

Description of Water Delivery System

System capacity: _____ cubic feet per second (cfs) OR
19 gallons per minute (gpm)

Describe the current water delivery system or the system that was in place at some time within the last five years. Include information on the pumps, canals, pipelines, and sprinklers used to divert, convey, and apply the water at the authorized place of use. CENTRIFUGAL PUMP USED TO PULL WATER FROM SUMP NO. 1 INTO DRIP IRRIGATION SYSTEM USED FOR VINEYARD IRRIGATION FOR MANY YEARS. APPLICANT PURCHASED PROPERTY IN 2020 AND CHANGED IRRIGATION LAYOUT FROM GRAPES TO CANNABIS AND PASTURE IRRIGATION. SUMP NO. 1 WAS COVERED AS PART OF ASSOCIATED WORK EFFORTS. A 1-1/2" PIPE FROM JOSE-11597 INTO THE RESIDENCE ON THE PROPERTY WAS EXPANDED TO DELIVER WATER TO NINE 2500-GAL ABOVE GROUND FIBERGLASS TANKS USED TO DELIVER WATER TO GREENHOUSES ON THE PROPERTY. WATER FROM THE REVISED SYSTEM IS ALSO SET UP TO DELIVER WATER VIA PIPELINE TO IMPACT SPRINKLERS LOCATED ON THE PROPERTY.

Table 1. Location of Authorized and Proposed Point(s) of Diversion (POD) or Appropriation (POA)

(Note: If the POD/POA name is not specified on the certificate, assign it a name or number here.)

POD/POA Name or Number	Is this POD/POA Authorized on the Certificate or is it Proposed?	If POA, OWRD Well Log ID# (or Well ID Tag # L-___)	Twp		Rng		Sec	¼ ¼		Tax Lot, DLC or Gov't Lot	Measured Distances (from a recognized survey corner)
SUMP NO. 1	<input checked="" type="checkbox"/> Authorized <input type="checkbox"/> Proposed		40	S	7	W	4	NE	NW	415	330'S 990'E FROM N-W 1/16 CORNER SECTION 33
JOSE 11597	<input type="checkbox"/> Authorized <input checked="" type="checkbox"/> Proposed	151822	40	S	7	W	4	NE	NW	415	765'S 990'E FROM N-W 1/16 CORNER SECTION 33
SUMP NO. 2	<input checked="" type="checkbox"/> Authorized <input type="checkbox"/> Proposed		39	S	7	W	33	SE	SW	1300	110'N 40'E FROM N-W 1/16 CORNER SECTION 33
	<input type="checkbox"/> Authorized <input type="checkbox"/> Proposed										SUMP NO. 2 NOT PART OF THIS TRANSFER

Check all type(s) of change(s) proposed below (change "CODES" are provided in parentheses):

- Place of Use (POU)
- Character of Use (USE)
- Point of Diversion (POD)
- Additional Point of Diversion (APOD)
- Surface Water POD to Ground Water POA (SW/GW)
- Supplemental Use to Primary Use (S to P)
- Point of Appropriation/Well (POA)
- Additional Point of Appropriation (APOA)
- Substitution (SUB)
- Government Action POD (GOV)

Will all of the proposed changes affect the entire water right?

Yes Complete only the Proposed ("to" or "on" lands) section of Table 2 on the next page. Use the "CODES" listed above to describe the proposed changes.

No Complete all of Table 2 to describe the portion of the water right to be changed.

Please use and attach additional pages of Table 2 as needed.
See page 6 for instructions.

Do you have questions about how to fill-out the tables?
Contact the Department at 503-986-0900 and ask for Transfer Staff.

Table 2. Description of Changes to Water Right Certificate # 54825

List the change proposed for the acreage in each ¼ ¼. If more than one change is proposed, specify the acreage associated with each change.
If there is more than one POD/POA involved in the proposed changes, specify the acreage associated with each POD/POA.

AUTHORIZED (the "from" or "off" lands) The listing that appears on the certificate BEFORE PROPOSED CHANGES List only that part or portion of the water right that will be changed.											Proposed Changes (see "CODES" from previous page)	PROPOSED (the "to" or "on" lands) The listing as it would appear AFTER PROPOSED CHANGES are made.																		
Twp	Rng	Sec	¼ ¼	Tax Lot	Gvt Lot or DLC	Acres	Type of USE listed on Certificate	POD(s) or POA(s) (name or number from Table 1)	Priority Date	Twp		Rng	Sec	¼ ¼	Tax Lot	Gvt Lot or DLC	Acres	New Type of USE	POD(s)/ POA(s) to be used (from Table 1)	Priority Date										
EXAMPLE																														
2	S	9	E	15	NE	NW	100		15.0	Irrigation	POD #1	POD #2	1901	POU/POD	2	S	9	E	1	NW	NW	500	1	10.0			POD #5	1901		
															2	S	9	E	2	SW	NW	500		5.0			POD #6	1901		
40	S	7	W	4	NE	NW	415		6.2	IRRIGATION	SUMP 1		1975	POA	40	S	7	W	4	NE	NW	415		6.2			JOSE 11597	1975		
39	S	7	W	33	SE	SW	1300		0.9	IRRIGATION	SUMP 1		1975																	
39	S	7	W	33	SE	SW	1300		2.1	IRRIGATION	SUMP 2		1975																	
						TOTAL ACRES:		9.2																			TOTAL ACRES:		6.2	

RECEIVED
OCT 23 2023
OWRD

14341

Additional remarks: 9.2 ACRES AND TWO SUMPS PREVIOUSLY ON PROPERTY OWNED BY CERTIFICATE HOLDER, GEORGE W. SICKLER. POU HAS BEEN SUBDIVIDED INTO TWO DIFFERENT TAX LOTS WITH DIFFERENT OWNERS. SUMP NO. 1 POU OF 7.1 ACS LOCATED ON BOTH LOTS AND 6.2 ACS ON SUBJECT TAX LOT IN THIS APPLICATION.

For Place of Use or Character of Use Changes

Are there other water right certificates, water use permits or ground water registrations associated with the "from" or the "to" lands? Yes No

If YES, list the certificate, water use permit, or ground water registration numbers: _____.



Pursuant to ORS 540.510, any "layered" water use such as an irrigation right that is supplemental to a primary right proposed for transfer must be included in the transfer or be cancelled. Any change to a ground water registration must be filed separately in a ground water registration modification application.

For Substitution (ground water supplemental irrigation will be substituted for surface water primary irrigation)

Ground water supplemental Permit or Certificate # _____;
Surface water primary Certificate # _____.

RECEIVED

OCT 23

OWRD

For a change from Supplemental Irrigation Use to Primary Irrigation Use

Identify the primary certificate to be cancelled. Certificate # _____

For a change in point(s) of appropriation (well(s)) or additional point(s) of appropriation:

Well log(s) are attached for each authorized and proposed well(s) that are clearly labeled and associated with the corresponding well(s) in Table 1 above and on the accompanying application map.

Tip: You may search for well logs on the Department's web page at:

http://apps.wrd.state.or.us/apps/gw/well_log/Default.aspx

AND/OR

Describe the construction of the authorized and proposed well(s) in Table 3 for any wells that do not have a well log. For *proposed wells not yet constructed or built*, provide "a best estimate" for each requested information element in the table. The Department recommends you consult a licensed well driller, geologist, or certified water right examiner to assist with assembling the information necessary to complete Table 3.

Table 3. Construction of Point(s) of Appropriation

Any well(s) in this listing must be clearly tied to corresponding well(s) described in Table 1 and shown on the accompanying application map. Failure to provide the information will delay the processing of your transfer application until it is received. The information is necessary for the department to assess whether the proposed well(s) will access the same source aquifer as the authorized point(s) of appropriation (POA). The Department is prohibited by law from approving POA changes that do not access the same source aquifer.

Proposed or Authorized POA Name or Number	Is well already built? (Yes or No)	If an existing well: OWRD Well ID Tag No. L-____	Total well depth	Casing Diameter	Casing Intervals (feet)	Seal depth(s) (intervals)	Perforated or screened intervals (in feet)	Static water level of completed well (in feet)	Source aquifer (sand, gravel, basalt, etc.)	Well -specific rate (cfs or gpm). If less than full rate of water right
JACK 11597	YES	151822	80 FT	6 IN	+1 - 55	0 - 18	35 - 70	38	APPLEGATE GROUP	19 GPM

Application for Water Right Transfer Evidence of Use Affidavit



Oregon Water Resources Department
725 Summer Street NE, Suite A
Salem, Oregon 97301-1266
(503) 986-0900
www.wrd.state.or.us

Please print legibly or type. Be as specific as possible. Attach additional pages if you need more spacing.
Supporting documentation must be attached.

State of Oregon)
) ss

County of JOSEPHINE

I, KAMIEN KIRIAKOV, in my capacity as OWNER,

mailing address 200 BROWNTOWN RD CAVE JUNCTION, OR 97523

telephone number (773)679.7777, being first duly sworn depose and say:

RECEIVED

OCT 23 2023

OWRD

1. My knowledge of the exercise or status of the water right is based on (check one):

- Personal observation Professional expertise

2. I attest that:

Water was used during the previous five years on the entire place of use for Certificate # _____; OR

My knowledge is specific to the use of water at the following locations within the last five years:

Certificate #	Township		Range		Mer	Sec	¼ ¼		Gov't Lot or DLC	Acres (if applicable)
54825	40	S	7	W	WM	4	NE	NW		6.2

OR

- Confirming Certificate # _____ has been issued within the past five years; OR
- Part or all of the water right was leased instream at some time within the last five years. The instream lease number is: _____ (Note: If the entire right proposed for transfer was not leased, additional evidence of use is needed for the portion not leased instream.); OR
- The water right is not subject to forfeiture and documentation that a presumption of forfeiture for non-use would be rebutted under ORS 540.610(2) is attached.
- Water has been used at the actual current point of diversion or appropriation for more than 10 years for Certificate # _____ (For Historic POD/POA Transfers)

(continues on reverse side)

3. The water right was used for: (e.g., crops, pasture, etc.): LAWN, GARDEN, CANNABIS PRODUCTION
4. I understand that if I do not attach one or more of the documents shown in the table below to support the above statements, my application will be considered incomplete.

[Signature]
Signature of Affiant

June 29, 2023
Date

Signed and sworn to (or affirmed) before me this 29th day of June, 2023.



[Signature]
Notary Public for Oregon

My Commission Expires: Feb 6, 2027

Supporting Documents	Examples
<input type="checkbox"/> Copy of a water right certificate that has been issued within the last five years. (not a remaining right certificate)	Copy of confirming water right certificate that shows issue date
<input type="checkbox"/> Copies of receipts from sales of irrigated crops or for expenditures related to use of water	<ul style="list-style-type: none"> • Power usage records for pumps associated with irrigation use • Fertilizer or seed bills related to irrigated crops • Farmers Co-op sales receipt
<input type="checkbox"/> Records such as FSA crop reports, irrigation district records, NRCS farm management plan, or records of other water suppliers	<ul style="list-style-type: none"> • District assessment records for water delivered • Crop reports submitted under a federal loan agreement • Beneficial use reports from district • IRS Farm Usage Deduction Report • Agricultural Stabilization Plan • CREP Report
<input checked="" type="checkbox"/> Aerial photos containing sufficient detail to establish location and date of photograph	<p>Multiple photos can be submitted to resolve different areas of a water right. If the photograph does not print with a "date stamp" or without the source being identified, the date of the photograph and source should be added.</p> <p>Sources for aerial photos: OSU – www.oregonexplorer.info/imagery OWRD – www.wrd.state.or.us Google Earth – earth.google.com TerraServer – www.terra-server.com</p>
<input type="checkbox"/> Approved Lease establishing beneficial use within the last 5 years	Copy of instream lease or lease number

RECEIVED
OCT 23 2023
OWRD

Oregon Imagery

EXPLORER

PHOTO DATE - JUNE 29, 2018

gis.oregon.gov

https://ftp.gis.oregon.gov/framework/imagery/OSIP2018/2018_Tiles_Dated.zip

2018 OSIP (Color)

Search for:



Land Use Information Form

Applicant(s): KAMEN KIRIAKOV

RECEIVED

Mailing Address: 200 BROWNTOWN ROAD

JUN 29 2023

City: CAVE JUNCTION

State: OR

Zip Code: 97523

Daytime Phone: 773-679-7777

OWRD RECEIVING

A. Land and Location

Please include the following information for all tax lots where water will be diverted (taken from its source), conveyed (transported), and/or used or developed. Applicants for municipal use, or irrigation uses within irrigation districts may substitute existing and proposed service-area boundaries for the tax-lot information requested below.

Township	Range	Section	¼ ¼	Tax Lot #	Plan Designation (e.g., Rural Residential/RR-5)	Water to be:			Proposed Land Use:
<u>40S</u>	<u>7W</u>	<u>4</u>	<u>NE NW</u>	<u>415</u>	<u>FR</u>	<input checked="" type="checkbox"/> Diverted	<input checked="" type="checkbox"/> Conveyed	<input checked="" type="checkbox"/> Used	<u>CANNABIS PRODUCTION</u>
_____	_____	_____	_____	_____	_____	<input type="checkbox"/> Diverted	<input type="checkbox"/> Conveyed	<input type="checkbox"/> Used	_____
_____	_____	_____	_____	_____	_____	<input type="checkbox"/> Diverted	<input type="checkbox"/> Conveyed	<input type="checkbox"/> Used	_____
_____	_____	_____	_____	_____	_____	<input type="checkbox"/> Diverted	<input type="checkbox"/> Conveyed	<input type="checkbox"/> Used	_____

List all counties and cities where water is proposed to be diverted, conveyed, and/or used or developed:

JOSEPHINE

B. Description of Proposed Use

Type of application to be filed with the Water Resources Department:

- Permit to Use or Store Water
 Water Right Transfer
 Permit Amendment or Ground Water Registration Modification
 Limited Water Use License
 Allocation of Conserved Water
 Exchange of Water

Source of water: Reservoir/Pond
 Ground Water
 Surface Water (name) _____

Estimated quantity of water needed: 27
 cubic feet per second
 gallons per minute
 acre-feet

Intended use of water: Irrigation
 Commercial
 Industrial
 Domestic for _____ household(s)
 Municipal
 Quasi-Municipal
 Instream
 Other _____

Briefly describe:

SOURCE OF GROUNDWATER ORIGINALLY FROM SUMP ON PROPERTY IS BEING TRANSFERRED TO A DOMESTIC WELL

Note to applicant: If the Land Use Information Form cannot be completed while you wait, please have a local government representative sign the receipt at the bottom of the next page and include it with the application filed with the Water Resources Department.

See bottom of Page 3. →

RECEIVED

OCT 23 2023

For Local Government Use Only

The following section must be completed by a planning official from each county and city listed unless the project will be located entirely within the city limits. In that case, only the city planning agency must complete this form. This deals only with the local land-use plan. Do not include approval for activities such as building or grading permits.

Please check the appropriate box below and provide the requested information

- Land uses to be served by the proposed water uses (including proposed construction) are allowed outright or are not regulated by your comprehensive plan. Cite applicable ordinance section(s): 19.64.020 AGRICULTURE, FARMING AND FARM USE ARE OUTRIGHT USES IN FARM RESOURCE (FR) ZONE
- Land uses to be served by the proposed water uses (including proposed construction) involve discretionary land-use approvals as listed in the table below. (Please attach documentation of applicable land-use approvals which have already been obtained. Record of Action/land-use decision and accompanying findings are sufficient.) **If approvals have been obtained but all appeal periods have not ended, check "Being pursued."**

Type of Land-Use Approval Needed (e.g., plan amendments, rezones, conditional-use permits, etc.)	Cite Most Significant, Applicable Plan Policies & Ordinance Section References	Land-Use Approval:	
		<input type="checkbox"/> Obtained <input type="checkbox"/> Denied	<input type="checkbox"/> Being Pursued <input type="checkbox"/> Not Being Pursued
		<input type="checkbox"/> Obtained <input type="checkbox"/> Denied	<input type="checkbox"/> Being Pursued <input type="checkbox"/> Not Being Pursued
	RECEIVED	<input type="checkbox"/> Obtained <input type="checkbox"/> Denied	<input type="checkbox"/> Being Pursued <input type="checkbox"/> Not Being Pursued
	OCT 23 2023	<input type="checkbox"/> Obtained <input type="checkbox"/> Denied	<input type="checkbox"/> Being Pursued <input type="checkbox"/> Not Being Pursued
	OWRD	<input type="checkbox"/> Obtained <input type="checkbox"/> Denied	<input type="checkbox"/> Being Pursued <input type="checkbox"/> Not Being Pursued

Local governments are invited to express special land-use concerns or make recommendations to the Water Resources Department regarding this proposed use of water below, or on a separate sheet.

Name: TERRI WOODRUFF Title: ASSISTANT PLANNER
 Signature: *Ta Woodruff* Phone: 541-474-5109 Date: July 06, 2023
 Government Entity: JOSEPHINE COUNTY PLANNING DEPARTMENT

**Josephine County Planning
700 NW Dimmick Street
Suite C
Grants Pass, OR 97526**

Note to local government representative: Please complete this form or sign the receipt below and return it to the applicant. If you sign the receipt, you will have 30 days from the Water Resources Department's notice date to return the completed Land Use Information Form or WRD may presume the land use associated with the proposed use of water is compatible with local comprehensive plans.



Receipt for Request for Land Use Information

Applicant name: _____

City or County: _____ Staff contact: _____

Signature: _____ Phone: _____ Date: _____

WATER WELL REPORT
STATE OF OREGON

State Well No. 405/7W-4ba

PLEASE TYPE or PRINT IN INK

Jose
11597
State Permit No. _____

(1) OWNER:

Name MR. & MRS. GEORGE SICKLER
Address 200 BROWNTOWN ROAD
City CAVE JUNCTION State OR

(2) TYPE OF WORK (check):

New Well Deepening Reconditioning Abandon
If abandonment, describe material and procedure in Item 12.

(3) TYPE OF WELL:

Rotary Air Driven
Rotary Mud Dug
 Bored

(4) PROPOSED USE (check):

Domestic Industrial Municipal
Irrigation Test Well Other
Thermal: Withdrawal Reinjection

(5) CASING INSTALLED:

Steel Threaded Plastic Welded
....." Diam. from 4.1 ft. to 5.5 ft. Gauge 2.50
....." Diam. from ft. to ft. Gauge

LINER INSTALLED:

4" Diam. from 50 ft. to 70 ft. Gauge SCH. 40

(6) PERFORATIONS:

Perforated? Yes No
Type of perforator used TORCH & LINER
Size of perforations 3/16 in. by 6 in.
60 perforations from 35 ft. to 55 ft.
40 (LINER) perforations from 50 ft. to 70 ft.

(7) SCREENS:

Well screen installed? Yes No
Manufacturer's Name
Type Model No.
Diam. Slot Size Set from ft. to ft.
Diam. Slot Size Set from ft. to ft.

(8) WELL TESTS:

Drawdown is amount water level is lowered below static level
Was a pump test made? Yes No If yes, by whom?
Flow: gal./min. with ft. drawdown after hrs.
Air test 5 gal./min. with drill stem at 80 ft. 1 hrs.
Bailer test gal./min. with ft. drawdown after hrs.
Artesian flow g.d.m.
Temperature of water Depth artesian flow encountered ft.

(9) CONSTRUCTION:

Special standards: Yes No
Well seal—Material used CEMENT GROUT
Well sealed from land surface to 18 ft.
Diameter of well bore to bottom of seal 10 in.
Diameter of well bore below seal 6 in.
Number of sacks of cement used in well seal 5 sacks
How was cement grout placed? METHOD 'C'
Was pump installed? Type HP Depth ft.
Was a drive shoe used? Yes No Plugs Size: location ft.
Did any strata contain unusable water? Yes No
Type of Water? depth of strata
Method of sealing strata off
Was well gravel packed? Yes No Size of gravel:
Gravel placed from ft. to ft.

(10) LOCATION OF WELL:

County JOSEPHINE Driller's well number 754
NE 1/4 NW 1/4 Section 4 T. 40S R. 7W W.M.
Tax Lot # Lot Blk Subdivision
Address at well location: SAME

(11) WATER LEVEL: Completed well.

Depth at which water was first found 38 ft.
Static level 81 ft. below land surface. Date JULY 5
Artesian pressure lbs. per square inch. Date

(12) WELL LOG:

Diameter of well below casing 6"
Depth drilled 80' ft. Depth of completed well 70' ft.
Formation: Describe color, texture, grain size and structure of materials; and show thickness and nature of each stratum and aquifer penetrated, with at least one entry for each change of formation. Report each change in position of Static Water Level and indicate principal water-bearing strata.

MATERIAL	From	To	SWL
BROWN CLAY w/	0	34	
BROWN CLAY w/FINE GRAVEL	34	44	
FINE GRAVEL w/BROWN CLAY	44	60	
BLUE CLAY	60	64	
BROKEN CONGLOMERATE	64	72	
CONGLOMERATE	72	80	8'

RECEIVED

OCT 23 2023

OWRD

RECEIVED

JUL 16 1984

WM DIST 14
ORDINANCE PAGE ONE

Work started JULY 5 1984 Completed JULY 5 1984
Date well drilling machine moved off of well JULY 5 1984

(unbonded) Water Well Constructor Certification (if applicable):
This well was constructed under my direct supervision. Materials used and information reported above are true to my best knowledge and belief.
(Signed) Leroy Clouser Date JULY 15 1984

Bonded Water Well Constructor Certification:
Bond 46164 Issued by: UNION INDEMNITY
(number) Surety Company Name

This well was drilled under my jurisdiction and this report is true to the best of my knowledge and belief.
Name LEROY CLOUSER DRILLING
(Person, firm or corporation) (Type or print)
Address P.O. Box 235, SELMA, OR 97538
(Signed) Leroy Clouser Water Well Constructor
Date JULY 15, 1984

NOTICE TO WATER WELL CONSTRUCTOR
The original and first copy of this report are to be filed with the

WATER RESOURCES DEPARTMENT,
SALEM, OREGON 97310 14341 - SP45292-690
within 30 days from the date of well completion.



Rick Parsons <rick.parsons@parsonswater.com>

C-54825 Temporary Transfer

STARNES Patrick K * WRD <Patrick.K.STARNES@water.oregon.gov>
To: Rick Parsons <rick.parsons@parsonswater.com>

Fri, Jul 7, 2023 at 2:19 PM

Thank you Rick!

The Department grants a **map scale waiver** for that attached temporary transfer application map.

Please include a printed copy of this e-mail when you submit the temporary transfer application.

Sincerely,

[Quoted text hidden]

RECEIVED

OCT 23 2023

OWRD

14341 -

STATE OF OREGON

COUNTY OF

JOSEPHINE

CERTIFICATE OF WATER RIGHT

This is to certify, That GEORGE W. SICKLER

of 200 Browntown Road, Cave Junction, State of OR 97523, has made proof to the satisfaction of the Water Resources Director, of a right to the use of the waters of two sumps

a tributary of Althouse Creek for the purpose of irrigation of 9.2 acres

under Permit No. G-6598 and that said right to the use of said waters has been perfected in accordance with the laws of Oregon; that the priority of the right hereby confirmed dates from November 6, 1975

that the amount of water to which such right is entitled and hereby confirmed, for the purposes aforesaid, is limited to an amount actually beneficially used for said purposes, and shall not exceed 0.12 cubic foot per second; being 0.06 cfs from Sump No. 1 and 0.06 cfs from Sump No. 2

or its equivalent in case of rotation, measured at the point of diversion from the well. The well is located in the SE 1/4 SW 1/4, Section 33, T39S, R7W, WM, NE 1/4 NW 1/4, Section 4, T40S, R7W, WM; Sump No. 1: 330 feet South and 990 feet East; Sump No. 2: 110 feet North and 40 feet East, both from SW Corner, SE 1/4 SW 1/4, Section 33.

The amount of water used for irrigation, together with the amount secured under any other right existing for the same lands, shall be limited to one-eightieth of one cubic foot per second per acre, or its equivalent for each acre irrigated and shall be further limited to a diversion of not to exceed 2 1/2 acre-feet per acre for each acre irrigated during the irrigation season of each year, and shall be further limited to appropriation of water only to the extent that it does not impair or substantially interfere with existing surface water rights of others

and shall

conform to such reasonable rotation system as may be ordered by the proper state officer.

A description of the place of use under the right hereby confirmed, and to which such right is appurtenant, is as follows:

2.1 acres SE 1/4 SW 1/4
Section 33
Township 39 South, Range 7 West, WM

7.1 acres NE 1/4 NW 1/4
Section 4
Township 40 South, Range 7 West, WM

The right to the use of the water for the purposes aforesaid is restricted to the lands or place of use herein described.

WITNESS the signature of the Water Resources Director, affixed

this date. August 22, 1986

/s/ William H. Young
Water Resources Director

Recorded in State Record of Water Right Certificates, Volume 50, page 54825

4209D/VG
G-7151

14341 -

Oregon Water Resources Department
Transfer Fee Calculation for Permanent (Non-District) Transfer

Today's Date: Tuesday, October 24, 2023	Fee Calculation
Base Fee (includes one type of change to one water right for up to 1 cfs)	\$1,360.00
Fill in information below-- Check each box that applies.	
Types of Change Proposed:	
<input type="checkbox"/> Place of Use	
<input type="checkbox"/> Point of Diversion (POD)/Appropriation (POA); and/or Additional POD/POA; and/or SW POD to GW POD	
<input type="checkbox"/> Character of Use	\$0.00
Enter total number of water rights included in transfer. <input type="text" value="1"/>	\$0.00
<input checked="" type="checkbox"/> Check this box if you propose to add or change a well, or change from a surface water POD to a well.	\$480.00
Enter total number of groundwater wells (POAs) included in transfer. <input type="text" value="1"/>	\$0.00
<input type="checkbox"/> Check this box if you propose to change the place of use or character of use for a NON-irrigation right.	
<input type="checkbox"/> Check this box if you propose to change the place of use or character of use for an irrigation right.	
Total Transfer CFS(rounded up to the next whole cfs):	
Subtotal:	\$1,840.00
Check each box that applies.	
<input type="checkbox"/> The transfer is necessary to complete a project funded by the Oregon Watershed Enhancement Board (OWEB) under ORS 541.932.	
<input type="checkbox"/> The transfer is endorsed in writing by ODFW as a change that will result in a net benefit to fish and wildlife habitat.	
Discount:	
Transfer Fee:	\$1,840.00
<input type="button" value="Return to Edit"/> <input type="button" value="Clear"/>	

14341 -