

September 11, 2023

Oregon Water Resources Department
Water Transfer Division
725 Summer Street NE, Suite A
Salem, OR 97301-1271

Re: 2022 Final Proof, District Permanent Transfer T-14135

Enclosed are the following:

1. Final Proof Report for T-14135, Tumalo Irrigation District's 2022, 540.580 District Permanent Petition.
2. Site reports for all "on" lands.
3. Maps for all "on" lands.

If you need more information, please call me at (541) 382-3053. Thank you for your help.

Sincerely,



April L. Harris Spath
Office Manager

CLAIM OF BENEFICIAL USE
Site Report

Transfer Number: T-14135

District Internal Notice: N22.001

User Name: McClain Revocable Trust

Property: 19210 Tumalo Park Road, Bend OR 97703

Place of Use:

USE	POD.#	TWP	RNG	SEC	QQ	TAX LOT	ACRES
IR	1	17 S	11 E	12	NW SW	00900	9.00

District Conveyance System:

Description of Delivery System: Valves & Meter

Headgate: STR-0015 Canal: South Two Rivers

Beneficial Use:

Description of Beneficial Use (crop, etc.): Hay

Method Used to Apply Water: Pivot

Method Used to Calculate Beneficial Use: GPS & Aerial

User Interviewed: (x) Yes () No

Beneficial Use Made as Authorized: (x) Yes () No

Description of Beneficial Use if Less than Authorized: n/a

Final Proof Map is Attached.

Inspected By: Chris Schull, District Manager

Date: 11/7/2022

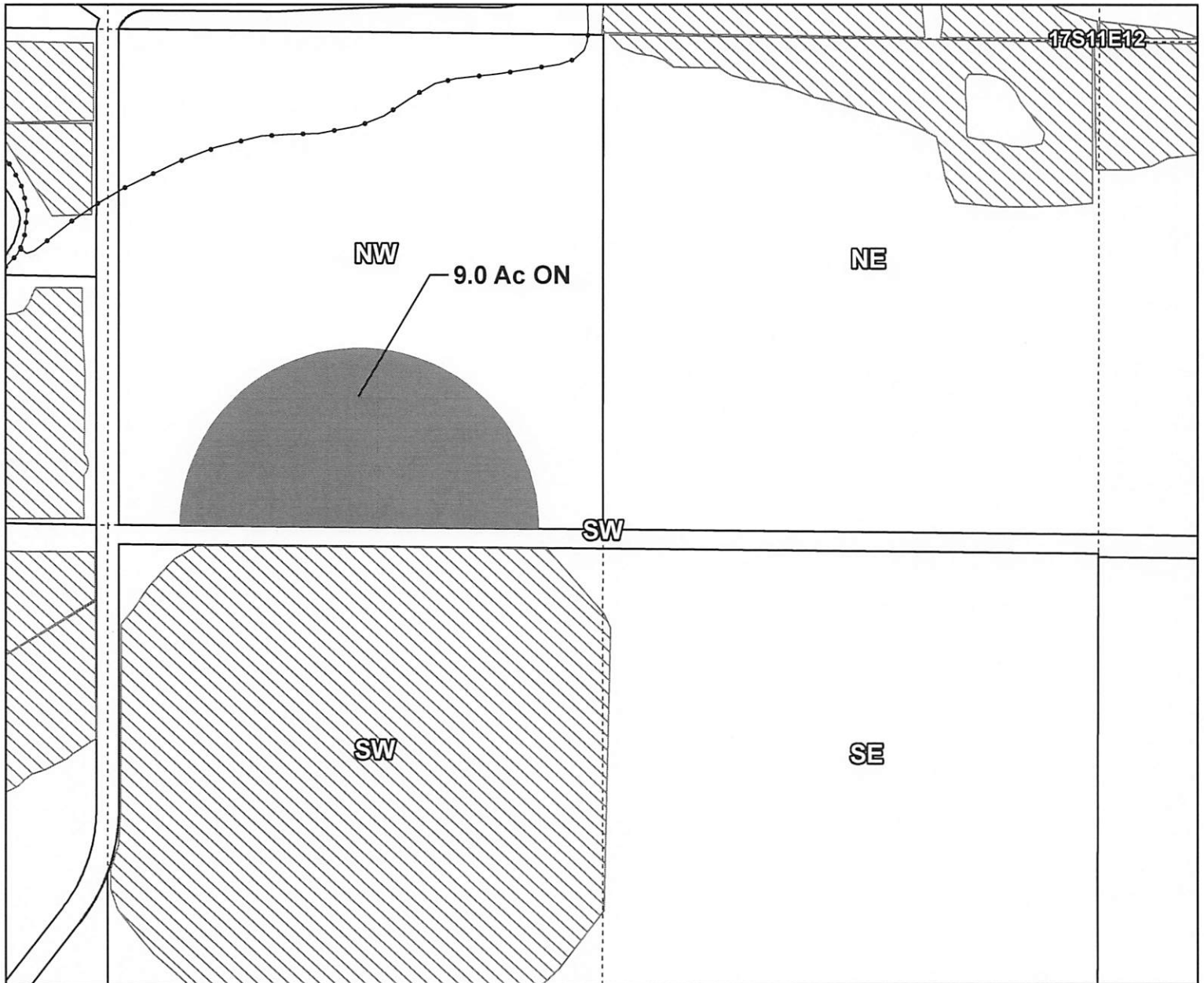
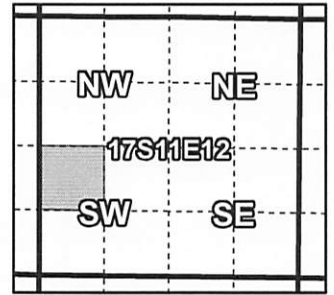
E-RECEIVED
09/11/2023
OWRD

N22.001

Tumalo Irrigation District

2022 Beneficial Use Map T-14135

Certificates: 95175* (IR), 95177 (IS), 95178 (IS), 74149 (IS)
for McClain Revocable Trust



Taxlot 1711120000900, 17-11-12-NW/SW: 9.0 Acres On, 9.0 Acres Total

- Pipelines and Canals
- Transfer
- ▨ Primary Water Right
- Taxlots



1 inch = 400 feet

Prepared by Tumalo Irrigation District | October 2022

CLAIM OF BENEFICIAL USE
Site Report

Transfer Number: T-14135

District Internal Notice: N22.002

User Name: Kingery, John B. & Marilyn S.

Property: 18690 Pinehurst Road, Bend OR 97703

Place of Use:

USE	POD #	TWP	RNG	SEC	QQ	TAX LOT	ACRES
IR	1	16 S	11 E	27	SW SE	502	1.14

District Conveyance System:

Description of Delivery System: Valves & Meters

Headgate: SA-0162 Canal: South Allen

Beneficial Use:

Description of Beneficial Use (crop, etc.): Grass

Method Used to Apply Water: In Ground Sprinklers

Method Used to Calculate Beneficial Use: GPS & Aerials

User Interviewed: (x) Yes () No

Beneficial Use Made as Authorized: (x) Yes () No

Description of Beneficial Use if Less than Authorized: n/a

Final Proof Map is Attached.

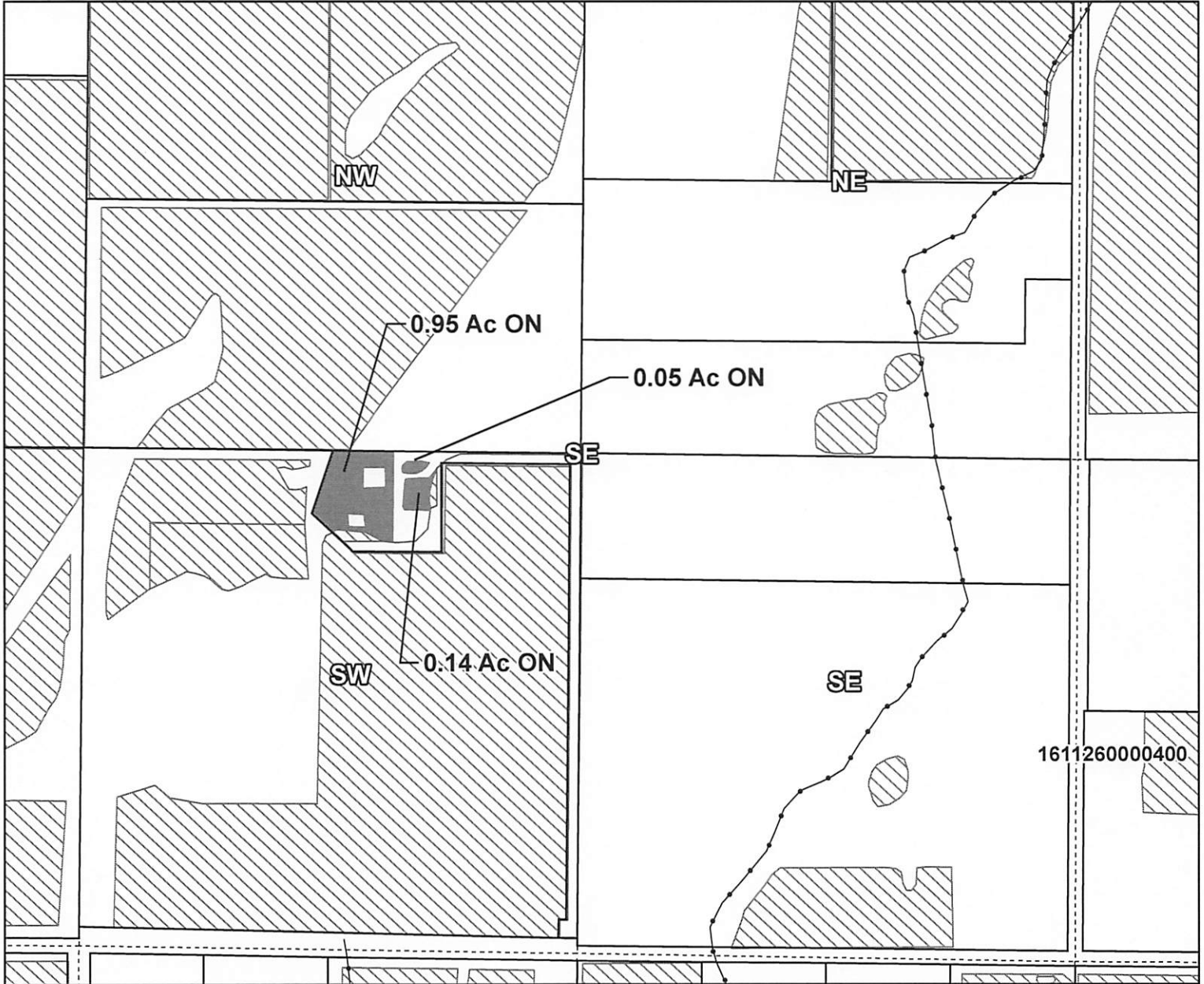
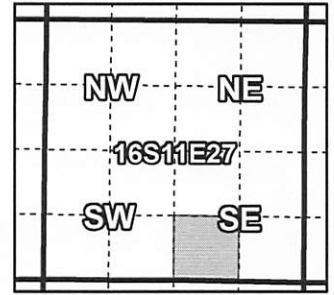
Inspected By: Chris Schull, District Manager

Date: 11/7/2022

Tumalo Irrigation District

2022 Beneficial Use Map T-14135

Certificates: 95175 (IR), 95176 (IS), 95177 (IS), 95178 (IS), 74149 (IS),
79719 (S) for Kingery, John



Taxlot 1611270000502, 16-11-27-SW/SE: 1.14 Acres On, 1.48 Acres Total

- Pipelines and Canals
- Transfer
- ▨ Primary Water Right
- Taxlots



1 inch = 400 feet

CLAIM OF BENEFICIAL USE
Site Report

Transfer Number: T-14135

District Internal Notice: N22.003

User Name: Dugan, David L. & Melissa A.

Property: 63875 Tyler Road, Bend OR 97703

Place of Use:

USE	POD #	TWP	RNG	SEC	QQ	TAX LOT	ACRES
IR	1	17 S	11 E	11	SE NW	600	1.40

District Conveyance System:

Description of Delivery System: Valves & Meters

Headgate: SK-0010 Canal: South Kerns

Beneficial Use:

Description of Beneficial Use (crop, etc.): Hay

Method Used to Apply Water: In-Ground Sprinklers

Method Used to Calculate Beneficial Use: Aerial & GPS

User Interviewed: (x) Yes () No

Beneficial Use Made as Authorized: (x) Yes () No

Description of Beneficial Use if Less than Authorized: n/a

Final Proof Map is Attached.

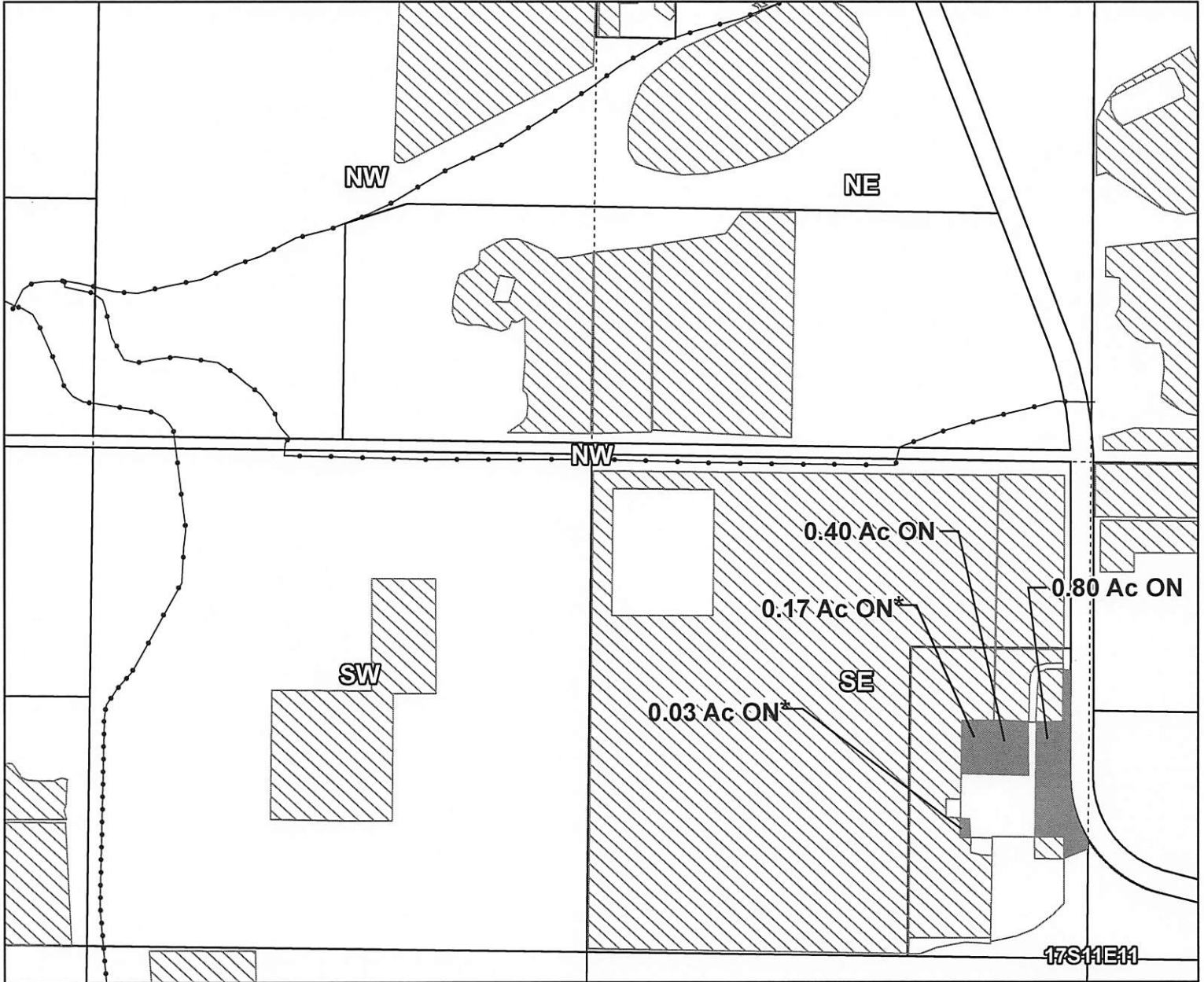
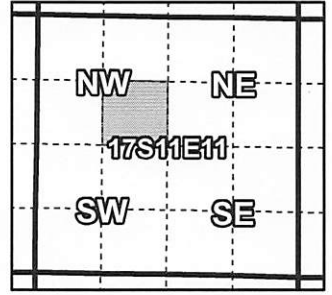
Inspected By: Chris Schull, District Manager

Date: 11/7/2022

Tumalo Irrigation District

2022 Beneficial Use Map T-14135

Certificates: 95175 (IR), 95176 (IS), 95177 (IS), 95178 (IS), 74149 (IS)
for Dugan



Taxlot 1711110000600, 17-11-11-SE/NW: 1.4 Acres On, 5.35 Acres Total

*Incorporated CW-9 Lands

- Pipelines and Canals
- Transfer
- ▨ Primary Water Right
- Taxlots



1 inch = 400 feet

CLAIM OF BENEFICIAL USE
Site Report

Transfer Number: T-14135

District Internal Notice: N22.004

User Name: Lahey, Neil D. & Hilary A.

Property: 64975 Hwy 20, Bend OR 97703

Place of Use:

USE	POD #	TWP	RNG	SEC	QQ	TAX LOT	ACRES
IR	1	16 S	11 E	25	NE SW	913	0.60
IR	1	11 S	11 E	25	NW SE	913	1.05

District Conveyance System:

Description of Delivery System: Weir & Headgate

Headgate: SCS-0200 Canal: South Columbia Southern

Beneficial Use:

Description of Beneficial Use (crop, etc.): Barley

Method Used to Apply Water: Hand Line Sprinklers

Method Used to Calculate Beneficial Use: Aerial & GPS

User Interviewed: (x) Yes () No

Beneficial Use Made as Authorized: (x) Yes () No

Description of Beneficial Use if Less than Authorized: n/a

Final Proof Map is Attached.

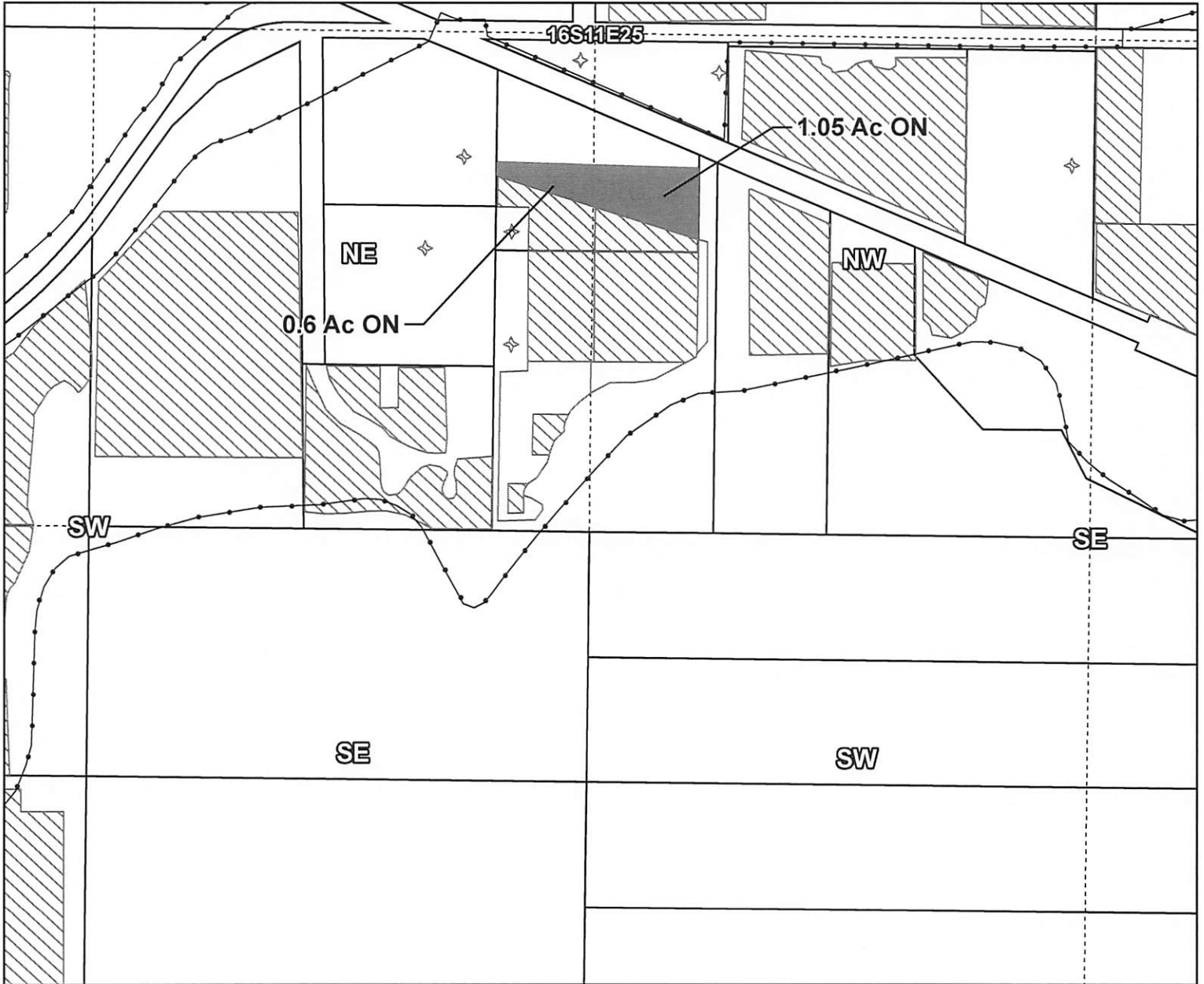
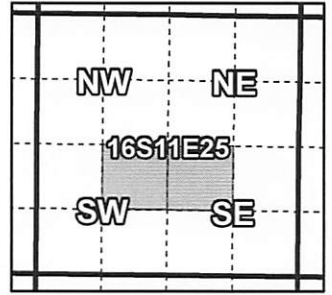
Inspected By: Chris Schull, District Manager

Date: 11/7/2022

Tumalo Irrigation District

2022 Beneficial Use Map T-14135

Certificates: 95176 (IR), 95177 (IS), 95178 (IS), 74149 (IS)
for Lahey



Taxlot 161125000913, 16-11-25-NE/SW: 0.60 Acres On, 1.50 Acres Total
Taxlot 161125000913, 16-11-25-NW/SE: 1.05 Acres On, 1.55 Acres Total

- Pipelines and Canals
- Transfer
- ▨ Primary Water Right
- Taxlots



1 inch = 400 feet