



Oregon Water Resources Department
725 Summer Street NE, Suite A
Salem, Oregon 97301-1266
(503) 986-0900
www.wrd.state.or.us

District Permanent Water Right Transfer Claim of Beneficial Use

1. APPLICANT INFORMATION

District: Ridgeview Irrigation District

Contact Person: Anita Johnston

Phone: 208-337-3760

Mailing Address: P. O. Box 67

City: Homedale State: ID Zip: 83628

E-Mail address: office@southboardofcontrol.com

Transfer Number: T - 13886

2. WATER RIGHT(S)

Pursuant to OAR Chapter 690, Division 385, the district is submitting to the Water Resources Department this claim of beneficial use, with the appropriate fee, for the following water right(s):

NOTE: Fees do not apply if the priority date is prior to July 9, 1987.

PERMIT NUMBER	CERTIFICATE NUMBER	DECREE (name, volume, and page)	PRIMARY (P) OR SUPP (S)
8171-	81012		<input type="checkbox"/> P <input type="checkbox"/> S
-			<input type="checkbox"/> P <input type="checkbox"/> S
-			<input type="checkbox"/> P <input type="checkbox"/> S
-			<input type="checkbox"/> P <input type="checkbox"/> S

3. AUTHORIZED POINT(S) OF DIVERSION (POD) / APPROPRIATION (POA)

The authorized point(s) of diversion / appropriation for the water right modified by the transfer are as follows:

PERMIT NUMBER	DECREE or CERTIFICATE	POD / POA #	SOURCE	LOCATION – MEASURED DISTANCES
8171-	81012	1	Owyhee Dam	(Tunnel No. 1) Lot 1 NWSW, Sec. 21, T22S, R45E, WM; 495 ft. E and 264 ft. S from common corner corner to Sec. 20 and 21
-				
-				
-				

4. AUTHORIZED PLACE OF USE

E-RECEIVED
09/28/2023
OWRD

The summary of the perfected change in place of use authorized by the final order approving the water right transfer is listed in Table 1.

TABLE 1 – AUTHORIZED PLACE OF USE (POU)												
CERTIFICATE DECREE or PERMIT	POD / POA #	PRIORITY DATE	USE	LEGAL DESCRIPTION							ACRES	USER NAME
				TWP	RNG	SEC	QQ	DLC	GOV'T LOT	TAX LOT		
81012	1	2/15/16 & 8/19/24	IR	22S	46E	10	NENW			100	1.4	Price Seed Farms
81012	1	2/15/16 & 8/19/24	IR	22S	46E	36	SWNE			100	4.0	Paul Shenk
TOTAL:											5.4	

5.


MAP AND SITE REPORT

Attached is a map and site report for each water right listed in Table 1 that satisfies the requirements of OAR 690-385-7400.

E-RECEIVED
09/28/2023
OWRD

6. SIGNATURES

The district certifies that it has inspected the place of use listed in Table I, and confirms the change in place of use has been completed consistent with the terms and conditions of the final order approving the transfer.



9/28/23

Signature of District Manager
or District Board Chairperson

Date

John Eells Manager

Type or Print Name of District Manager
or District Board Chairperson



CLAIM OF BENEFICIAL USE Site Report

Transfer Number: T - 13886 District Internal Notice #: 2021-03

User Name: Price Seed Farm

Place of Use:

USE	POD #	TWP	RNG	SEC	QQ	DLC	GOV'T LOT	TAX LOT	ACRES
<u>Irr</u>	<u>1</u>	<u>22S</u>	<u>46E</u>	<u>10</u>	<u>NENW</u>			<u>100</u>	<u>1.4</u>

District Conveyance System:

Description of Delivery System: Pump

Headgate: 6.2 Canal: Lower O.1 Pipeline

Beneficial Use:

Description of Beneficial Use: Crops

Method Used to Apply Water: Sprinkler

Method Used to Calculate Beneficial Use: Flow Meter

User Interviewed: () Yes No

Beneficial Use Made as Authorized: Yes () No

Description of Beneficial Use if Less than Authorized:

Inspected By: [Signature] Date: 9/28/23

Instructions: Attach and label the corresponding final proof map.

RIDGEVIEW IRRIGATION DISTRICT








Final Proof Map for Price Seed Farm T-13886

E-RECEIVED
09/28/2023
OWRD

T-13886
DINN: 2021-0003
Tax Lot 100 22S46E10 NENW
ON 1.4 Acres Total

on Area

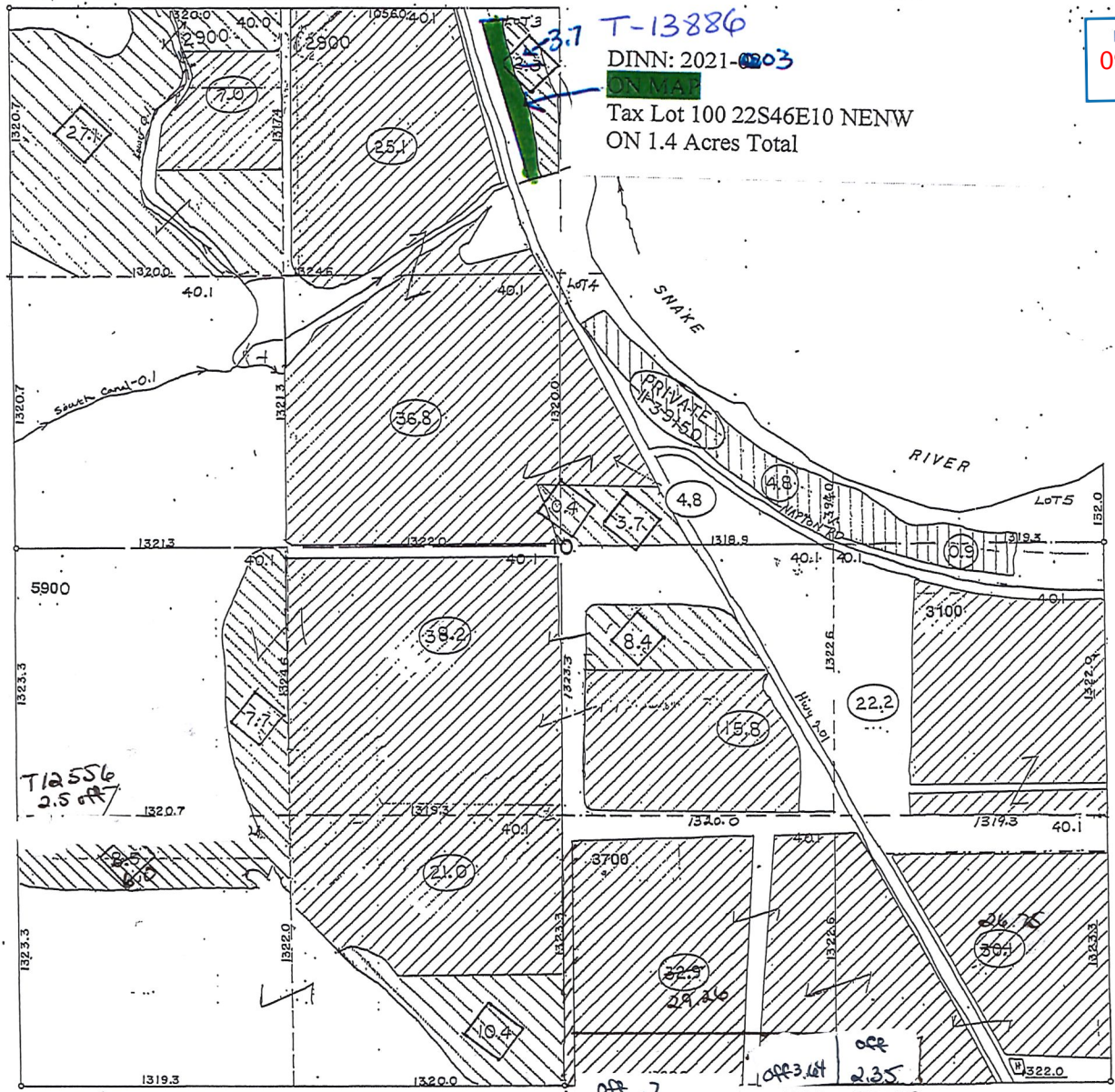
RECEIVED
AUG 29 2003
WATER RESOURCES DEPT.
SALEM, OREGON

-  IRR. ACRES IN 1/4 1/4
-  IRR. ACRES
-  PENDING
-  PENDING ACRES
-  PRIVATE
-  PRIVATE ACRES
-  PROPERTY LINE IF OTHER THAN 1/4 1/4

Now Approved



SCALE: 1" = 400'



SOUTHWEST CORNER OF SECTION 10

on T12233 SEC. 10, T.22 S., R.46 E., W.M. 48-102-1552

Traced: RWR 4-15-53
Checked: RE 6-20-55



CLAIM OF BENEFICIAL USE Site Report

Transfer Number: T - 13886 District Internal Notice #: 2021-02

User Name: Paul Shenk

Place of Use:

USE	POD #	TWP	RNG	SEC	QQ	DLC	GOV'T LOT	TAX LOT	ACRES
<u>Irr</u>	<u>1</u>	<u>22S</u>	<u>46E</u>	<u>36</u>	<u>SWNE</u>			<u>100</u>	<u>4.0</u>

District Conveyance System:

Description of Delivery System: Pump

Headgate: 5.6 Canal: 5.7-0.5 Lateral

Beneficial Use:

Description of Beneficial Use: Pasture

Method Used to Apply Water: Sprinklers

Method Used to Calculate Beneficial Use: Flow Meter

User Interviewed: () Yes (X) No

Beneficial Use Made as Authorized: (X) Yes () No

Description of Beneficial Use if Less than Authorized:

Inspected By: [Signature] Date: 9/28/23

Instructions: Attach and label the corresponding final proof map.

