



Oregon Water Resources Department  
725 Summer Street NE, Suite A  
Salem, Oregon 97301-1266  
(503) 986-0900  
www.wrd.state.or.us

# District Permanent Water Right Transfer Claim of Beneficial Use

## 1. APPLICANT INFORMATION

District: Eagle :Point Irrigation District

Contact Person: David Ford

Phone: 541-890-9193

Mailing Address: P.O. Box 157

City: Eagle Point

State: OR

Zip: 97524

E-Mail address:

office@eaglepointid.org

Transfer Number: T – 14131

## 2. WATER RIGHT(S)

Pursuant to OAR Chapter 690, Division 385, the district is submitting to the Water Resources Department this claim of beneficial use, with the appropriate fee, for the following water right(s):

*NOTE: Fees do not apply if the priority date is prior to July 9, 1987.*

| PERMIT NUMBER | CERTIFICATE NUMBER | DECREE (name, volume, and page) | PRIMARY (P) OR SUPP (S)  |
|---------------|--------------------|---------------------------------|--|
| -             | 89373              |                                 | <input checked="" type="checkbox"/> P <input type="checkbox"/> S |
| -             |                    |                                 | <input type="checkbox"/> P <input type="checkbox"/> S            |
| -             |                    |                                 | <input type="checkbox"/> P <input type="checkbox"/> S            |
| -             |                    |                                 | <input type="checkbox"/> P <input type="checkbox"/> S            |

## 3. AUTHORIZED POINT(S) OF DIVERSION (POD) / APPROPRIATION (POA)

The authorized point(s) of diversion / appropriation for the water right modified by the transfer are as follows:

| PERMIT NUMBER | DECREE or CERTIFICATE | POD / POA # | SOURCE          | LOCATION – MEASURED DISTANCES  |
|---------------|-----------------------|-------------|-----------------|--|
| -             | 89373                 | 1           | Big Butte Creek | 1130 feet south & 700 feet west from the NE corner, section 10, NE-NE section 10, T35S, R2E, W.M.      |
| -             | 89373                 | 2           | Big Butte Creek | 1030 feet south & 290 feet east from the NW corner, section 3, Lot 4, NW-NW section 3, T35S, R2E, W.M. |
| -             |                       |             |                 |  |
| -             |                       |             |                 |  |



6. SIGNATURES

The district certifies that it has inspected the place of use listed in Table I, and confirms the change in place of use has been completed consistent with the terms and conditions of the final order approving the transfer.

  
\_\_\_\_\_  
Signature of District Manager  
or District Board Chairperson

10-3-23  
Date

David Ford  
Type or Print Name of District Manager  
or District Board Chairperson



# CLAIM OF BENEFICIAL USE Site Report

Transfer Number: T - 14131

District Internal Notice #: 2022-003

User Name: Orca LLC

**Place of Use:**

| USE | POD # | TWP | RNG | SEC | QQ       | DLC | GOV'T LOT | TAX LOT | ACRES |
|-----|-------|-----|-----|-----|----------|-----|-----------|---------|-------|
| IR  | 1,2   | 35S | 1 W | 21  | SW<br>SW |     |           | 815     | 0.5   |
|     |       |     |     |     |          |     |           |         |       |

**District Conveyance System:**

Description of Delivery System: EPID canal and District lateral.

Headgate: Orca, Lower west

Canal: Lower West lateral

**Beneficial Use:**

Description of Beneficial Use: For irrigation purpose, 0.5 acres irrigated as mapped.

Method Used to Apply Water: Water delivered by District thru main canal to open ditch "Lower West lateral" and pumped from bulge to the irrigated area as mapped.

Method Used to Calculate Beneficial Use: Weirs, gages thru District system. Water delivered by the District on 14-day rotational basis, not exceeding the rate and duty of District certificate 89373.

User Interviewed: (X) Yes ( ) No

Beneficial Use Made as Authorized: (X) Yes ( ) No

Description of Beneficial Use if Less than Authorized:

Inspected By:

David Ford  
David Ford Manager EPID

Date:

9-29-23

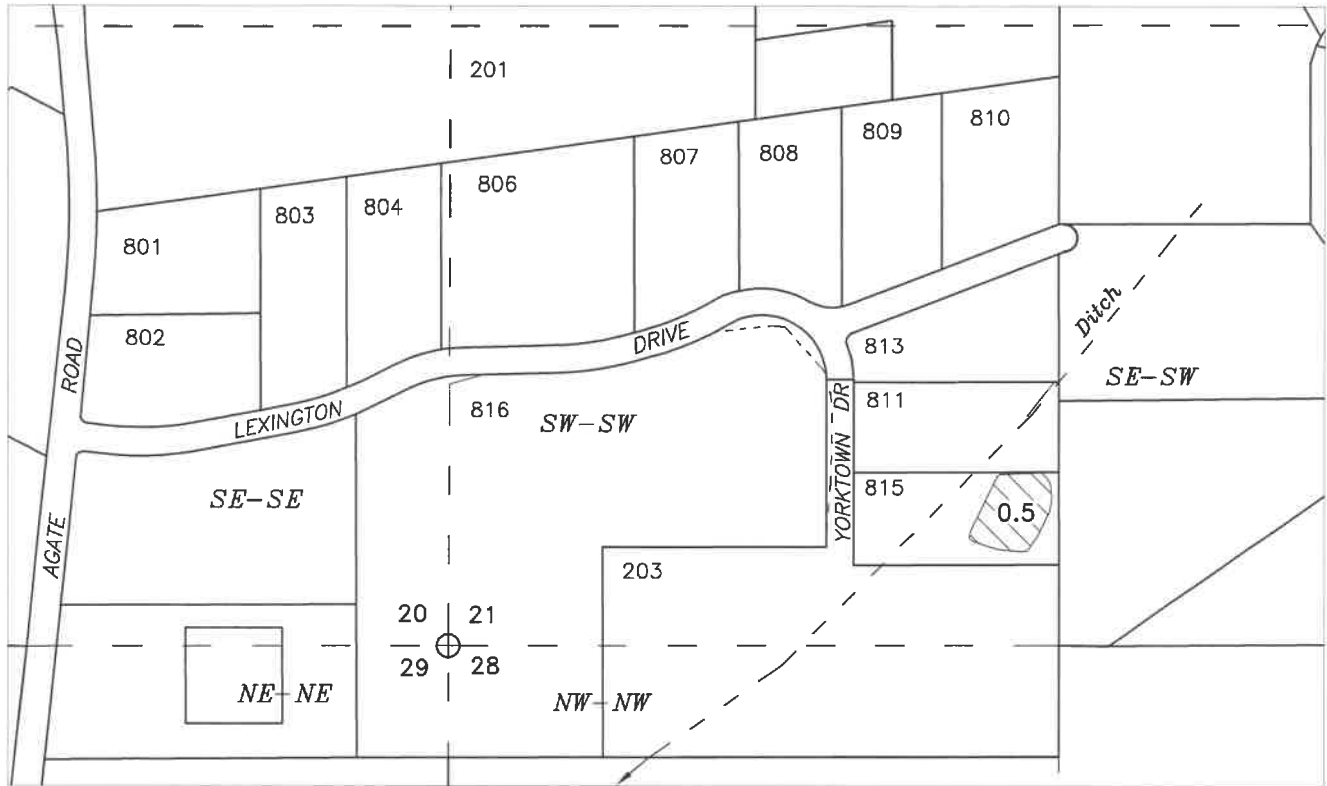
CLAIM OF BENEFICIAL USE  
EAGLE POINT IRRIGATION DISTRICT  
T.35S, R.1W, W.M.  
JACKSON COUNTY, OREGON

MAP 1 OF 4

Transfer 14131  
(Certificate 89373)


District Internal Notice  
# T-2022-003

Assessor Map T-35S-R1W-21



Legend

Water User :  
ORCA, LLC (Roberts et al)  
P.O. Box 2627  
White City, OR 97503-2627

 0.5 Acres

Scale  
1 inch = 400 feet



9/27/2023 - n.e.d.

This map is not intended to provide legal  
dimensions or locations of property ownership lines

EAGLE POINT IRRIGATION DISTRICT  
2329 BROPHY ROAD - P.O. BOX 157  
EAGLE POINT, OR 97524  
PHONE 541-826-3411 - FAX 541-826-8738



# CLAIM OF BENEFICIAL USE Site Report

Transfer Number: T - 14131

District Internal Notice #: 2022-004

User Name: Machain

**Place of Use:**

| USE | POD # | TWP | RNG | SEC | QQ       | DLC | GOV'T LOT | TAX LOT | ACRES |
|-----|-------|-----|-----|-----|----------|-----|-----------|---------|-------|
| IR  | 1,2   | 35S | 1 W | 27  | NE<br>NW |     |           | 200     | 5.0   |

**District Conveyance System:**

Description of Delivery System: EPID canal and District lateral.

Headgate: Machain Upper west Canal: EPID-Upper West lateral

**Beneficial Use:**

Description of Beneficial Use: For irrigation purpose, 5.0 acres irrigated as mapped.

Method Used to Apply Water: Water delivered by District thru main canal to open ditch "Upper West lateral" and flood irrigated at the point of use as mapped.

Method Used to Calculate Beneficial Use: Weirs, gages thru District system. Water delivered by the District on 14-day rotational basis, not exceeding the rate and duty of District certificate 89373.

User Interviewed: (X) Yes ( ) No

Beneficial Use Made as Authorized: (X) Yes ( ) No

Description of Beneficial Use if Less than Authorized:

\_\_\_\_\_  
\_\_\_\_\_  
\_\_\_\_\_

Inspected By: David Ford  
David Ford Manager EPID

Date: 9-29-23

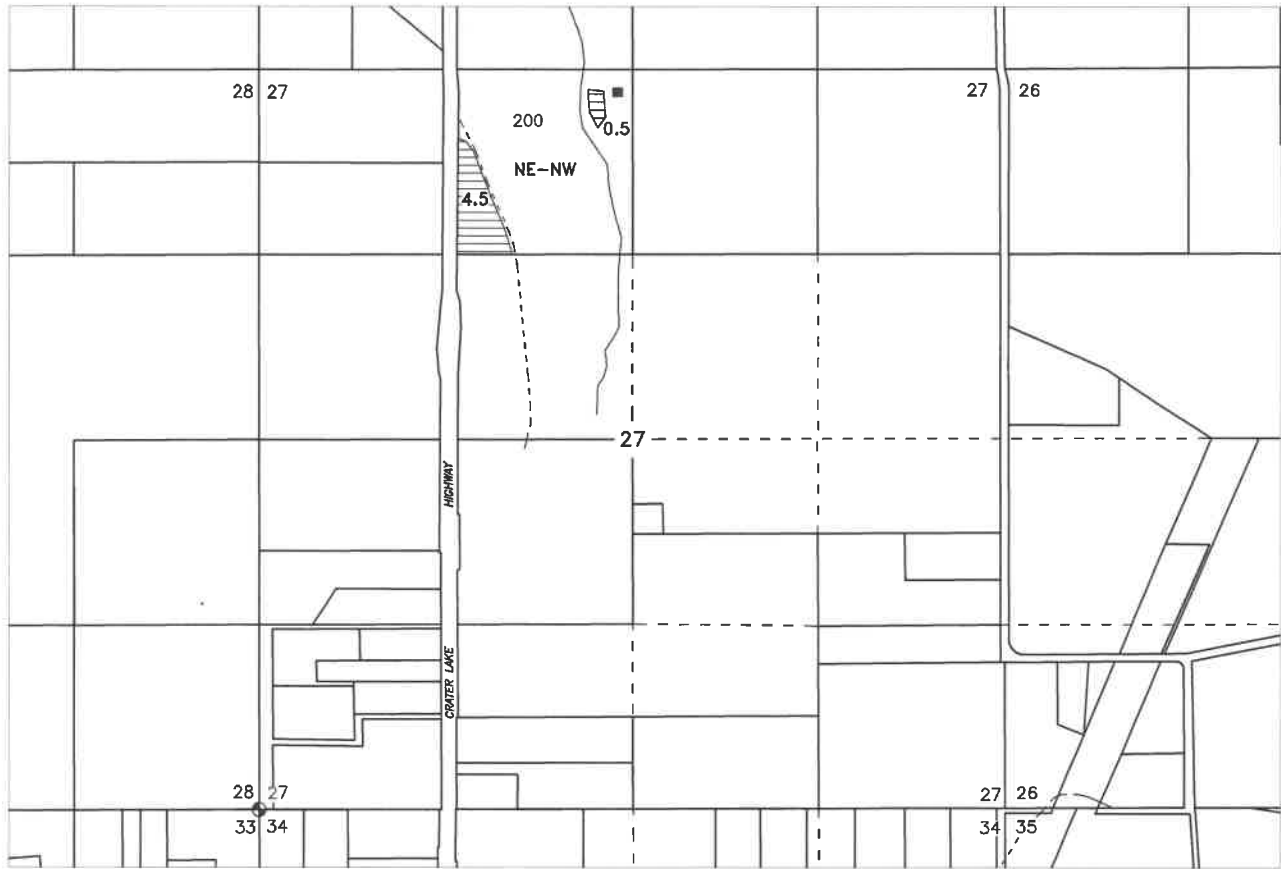
CLAIM OF BENEFICIAL USE  
EAGLE POINT IRRIGATION DISTRICT  
T.35S, R.1W, W.M.  
JACKSON COUNTY, OREGON

MAP 2 OF 4

District Internal Notice  
# T-2022-004

DISTRICT TRANSFER  
T-14131  
Certificate 89373

Assessor Map T-35S-R1W-27



*Legend*

Water User : \_\_\_\_\_

Alvarez & Machain  
13450 Hwy. 62  
Eagle Point, OR 97524-4435



5.0 Acres  
Tax Lot 200  
Machain - Alvarez

Scale

1 inch = 1320 feet



9/27/2023 - n.e.d.

EAGLE POINT IRRIGATION DISTRICT  
2329 BROPHY ROAD - P.O. BOX 157  
EAGLE POINT, OR 97524  
PHONE 541-826-3411 - FAX 541-826-8738

This map is not intended to provide legal  
dimensions or locations of property ownership lines



# CLAIM OF BENEFICIAL USE Site Report

Transfer Number: T - 14131

District Internal Notice #: 2022-005

User Name: Casey-Shiroma

**Place of Use:**

| USE | POD # | TWP | RNG | SEC | QQ       | DLC | GOV'T LOT | TAX LOT | ACRES |
|-----|-------|-----|-----|-----|----------|-----|-----------|---------|-------|
| IR  | 1,2   | 35S | 1 W | 35  | NE<br>NW |     |           | 204     | 4.1   |

**District Conveyance System:**

Description of Delivery System: EPID canal and District lateral.

Headgate: Casey- Brown dich

Canal: EPID-Brown ditch lateral

**Beneficial Use:**

Description of Beneficial Use: For irrigation purpose, 4.1 acres irrigated as mapped.

Method Used to Apply Water: Water delivered by District thru main canal to open ditch "Brown ditch lateral" and flood irrigated at the point of use as mapped.

Method Used to Calculate Beneficial Use: Weirs, gages thru District system. Water delivered by the District on 14-day rotational basis, not exceeding the rate and duty of District certificate 89373.

User Interviewed: (X) Yes ( ) No

Beneficial Use Made as Authorized: (X) Yes ( ) No

Description of Beneficial Use if Less than Authorized:

Inspected By: David Ford

*David Ford*  
David Ford Manager EPID

Date: 9-27-23





# CLAIM OF BENEFICIAL USE Site Report

Transfer Number: T - 14131

District Internal Notice #: 2022-005

User Name: Boren

**Place of Use:**

| USE | POD # | TWP | RNG | SEC | QQ       | DLC | GOV'T LOT | TAX LOT | ACRES |
|-----|-------|-----|-----|-----|----------|-----|-----------|---------|-------|
| IR  | 1,2   | 35S | 1 W | 26  | SW<br>SW |     |           | 1700    | 3.4   |

**District Conveyance System:**

Description of Delivery System: EPID canal and District lateral.

Headgate: Boren- Brown dich Canal: EPID-Brown ditch lateral

**Beneficial Use:**

Description of Beneficial Use: For irrigation purpose, 3.4 acres irrigated as mapped.

Method Used to Apply Water: Water delivered by District thru main canal to open ditch "Brown ditch lateral" and flood irrigated at the point of use as mapped.

Method Used to Calculate Beneficial Use: Weirs, gages thru District system. Water delivered by the District on 14-day rotational basis, not exceeding the rate and duty of District certificate 89373.

User Interviewed: (X) Yes ( ) No

Beneficial Use Made as Authorized: (X) Yes ( ) No

Description of Beneficial Use if Less than Authorized:

\_\_\_\_\_  
\_\_\_\_\_  
\_\_\_\_\_

Inspected By: David Ford Date: 8-16-23  
David Ford Manager EPID

CLAIM OF BENEFICIAL USE  
EAGLE POINT IRRIGATION DISTRICT  
T.35S, R.1W, W.M.  
JACKSON COUNTY, OREGON

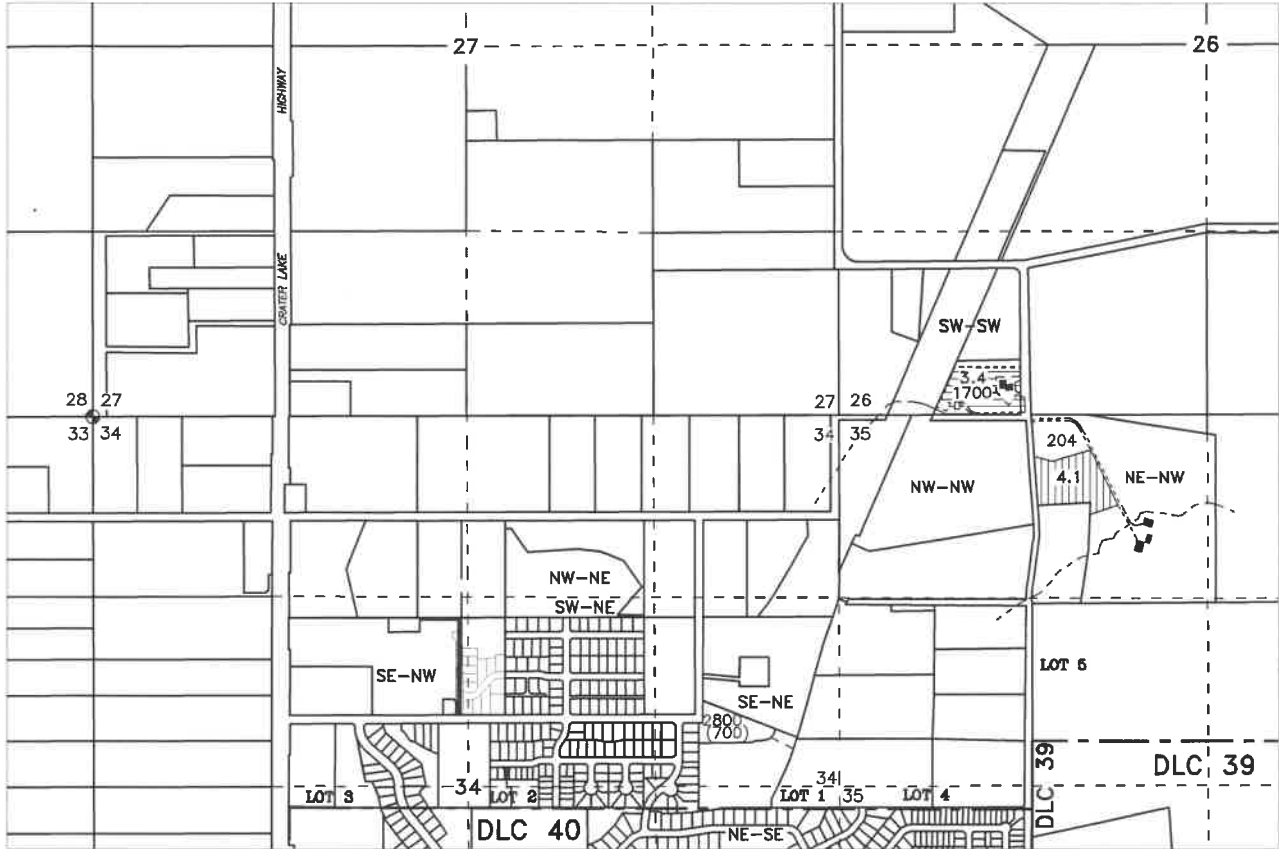
MAP 3 OF 4

TRANSFER T-14131

District Internal Notice  
# T-2022-005

(Certificate 89373)

Assessor Map T-35S-R1W-26  
Assessor Map T-35S-R1W-35



Legend


Water Users :

Douglas Casey, Jeanne Shiroma  
890 Reese Creek Road  
Eagle Point, OR 97524-4556

Mathew Boren  
P.O.Box 814  
Eagle Point, OR 97524-0814



4.1 Acres  
Tax Lot 204  
Douglas Casey  
Jeanne Shiroma



3.4 Acres  
Tax Lot 1700  
Mathew Boren

Scale  
1 inch = 1320 feet



9/27/2023 - n.e.d.

EAGLE POINT IRRIGATION DISTRICT  
2329 BROPHY ROAD - P.O. BOX 157  
EAGLE POINT, OR 97524  
PHONE 541-826-3411 - FAX 541-826-8738

This map is not intended to provide legal  
dimensions or locations of property ownership lines



**CLAIM OF BENEFICIAL USE  
Site Report**

Transfer Number: T - 14131

District Internal Notice #: 2022-006

User Name: Glahn-Fisher

**Place of Use:**

| USE | POD # | TWP | RNG | SEC | QQ       | DLC | GOV'T LOT | TAX LOT | ACRES |
|-----|-------|-----|-----|-----|----------|-----|-----------|---------|-------|
| IR  | 1,2   | 35S | 1 W | 22  | NE<br>SW |     |           | 2904    | 1.2   |
|     |       |     |     |     |          |     |           |         |       |

**District Conveyance System:**

Description of Delivery System: EPID canal and District lateral.

Headgate: Fisher-Lower west lateral Canal: EPID-Lower west lateral

**Beneficial Use:**

Description of Beneficial Use: For irrigation purpose, 1.2 acres irrigated as mapped.

Method Used to Apply Water: Water delivered by District thru main canal to open ditch "Lower West lateral" and pumped and sprinkled at the point of use as mapped.

Method Used to Calculate Beneficial Use: Weirs, gages thru District system. Water delivered by the District on 14-day rotational basis, not exceeding the rate and duty of District certificate 89373.

User Interviewed: (X) Yes ( ) No

Beneficial Use Made as Authorized: (X) Yes ( ) No

Description of Beneficial Use if Less than Authorized:

---



---



---

Inspected By: David Ford Date: 10-29-23  
David Ford Manager EPID

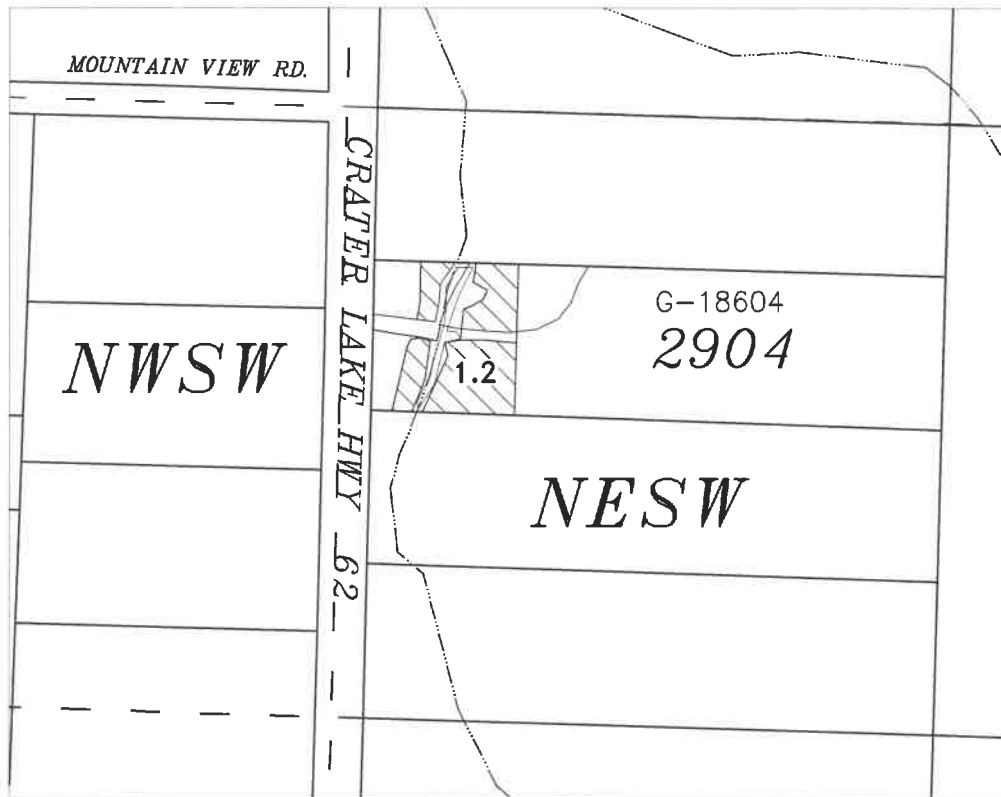
CLAIM OF BENEFICIAL USE  
EAGLE POINT IRRIGATION DISTRICT  
SECTION 22, T.35S, R.1W, W.M.  
JACKSON COUNTY, OREGON

MAP 4 OF 4

Transfer 14131  
(Certificate 89373)

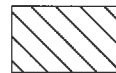
District Internal Notice  
# T-2022-006

Assessor Map T-35S-R1W-22



Legend

Water User :  
Glahn, Fisher, Robertson  
P.O. Box 795  
Cave Junction, OR 97523



1.2 Acres



EAGLE POINT IRRIGATION DISTRICT  
2329 BROPHY ROAD - P.O. BOX 157  
EAGLE POINT, OR 97524  
PHONE 541-826-3411 - FAX 541-826-8738

Scale  
1 inch = 400 feet

This map is not intended to provide legal  
dimensions or locations of property ownership lines

9/27/2023 n.e.d.