

E-RECEIVED
10/18/2023
OWRD



RECEIVED
10/15/23

Oregon Water Resources Department
Attn: Bill Nashem
231 SW Scalehouse Loop, Suite 103
Bend, OR 97702

10/9/2023

Dear Bill,

I hope this letter finds you safe and doing well. Attached is a Claim of Beneficial Use for Ochocho Irrigation District. Transfer number- T-13838.

I will be traveling back to Uganda on the 17th of this month and returning December 12th.

Please let me know if you have any questions or comments. District staff will know how to reach me while I am away. I have provided both my emails below as well.

Please let me know if you have any questions or comments.

Thank you,
Russ Rhoden

541-420-4221

ochocoid@crestviewcable.com
rhodenruss@gmail.com



Oregon Water Resources Department
 725 Summer Street NE, Suite A
 Salem, Oregon 97301-1266
 (503) 986-0900
 www.wrd.state.or.us

District Permanent
 Water Right Transfer

E-RECEIVED
 10/18/2023
 OWRD

Claim of Beneficial Use

1. APPLICANT INFORMATION

RECEIVED
 10/15/23

District: Ochoco Irrigation District

Contact Person: Russell Rhoden

Phone: 541-447-6449

Mailing Address: 1001 NW Deer Street

City: Prineville State: Oregon

Zip: 97754

E-Mail address:

ochocoid@crestviewcable.com

Transfer Number: T - 13838

2. WATER RIGHT(S)

Pursuant to OAR Chapter 690, Division 385, the district is submitting to the Water Resources Department this claim of beneficial use, with the appropriate fee, for the following water right(s):

NOTE: Fees do not apply if the priority date is prior to July 9, 1987.

PERMIT NUMBER	CERTIFICATE NUMBER	DECREE (name, volume, and page)	PRIMARY (P) OR SUPP (S)
-	82246		X P <input type="checkbox"/> S
-	82247		P X S
-			P S
-			<input type="checkbox"/> P <input type="checkbox"/> S

3. AUTHORIZED POINT(S) OF DIVERSION (POD) / APPROPRIATION (POA)

The authorized point(s) of diversion / appropriation for the water right modified by the transfer are as follows:

PERMIT NUMBER	DECREE or CERTIFICATE	POD / POA #	SOURCE	LOCATION – MEASURED DISTANCES
-	82246	54		500' N, 250' E of W 1/4 Corner
-	82247	9		60' N, 1940' W of SE Corner
-				
-				



4. AUTHORIZED PLACE OF USE

The summary of the perfected change in place of use authorized by the final order approving the water right transfer is listed in Table 1.

TABLE 1 – AUTHORIZED PLACE OF USE (POU)												
CERTIFICATE DECREE or PERMIT	POD / POA #	PRIORITY DATE	USE	LEGAL DESCRIPTION							ACRES	USER NAME
				TWP	RNG	SEC	QQ	DLC	GOV'T LOT	TAX LOT		
82246	54	1916	IR	13 S	15 E	33	NE NW			109	0.3	John Dehler
82247	9	1914	IS	13 S	15 E	33	NE NW			109	0.3	John Dehler
82246	54	1916	IR	13 S	15 E	33	SE NW			109	9.5	John Dehler
82247	9	1914	IS	13 S	15 E	33	SE NW			109	9.5	John Dehler
82246	54	1916	IR	13 S	15 E	33	NW NE			110	0.2	John Dehler
82247	9	1914	IS	13 S	15 E	33	NW NE			110	0.2	John Dehler
82246	54	1916	IR	13 S	15 E	33	SW NE			110	7.1	John Dehler
82247	9	1914	IS	13 S	15 E	33	SW NE			110	7.1	John Dehler
82246	54	1916	IR	14 S	15 E	17	SW NW			400	2.5	John Fahlstrom
82247	9	1914	IS	14 S	15 E	17	SW NW			400	2.5	John Fahlstrom
82246	54	1916	IR	14 S	16 E	26	NW NW			200	10.2	James Petersen
82246	54	1916	IR	14 S	15 E	5	NW SW			300	2.0	William Guthrie
82247	9	1914	IS	14 S	15 E	5	NW SW			300	2.0	William Guthrie



MAP AND SITE REPORT X

Attached is a map and site report for each water right listed in Table 1 that satisfies the requirements of OAR 690-385-7400.

6. SIGNATURES

The district certifies that it has inspected the place of use listed in Table I, and confirms the change in place of use has been completed consistent with the terms and conditions of the final order approving the transfer.

Bruce Scanton
Signature of District Manager
or District Board Chairperson

10/9/2023
Date

Bruce Scanton
Type or Print Name of District Manager
or District Board Chairperson

Crook County

T 14 R 15 Sec. 33 Tax Lot 109, 110

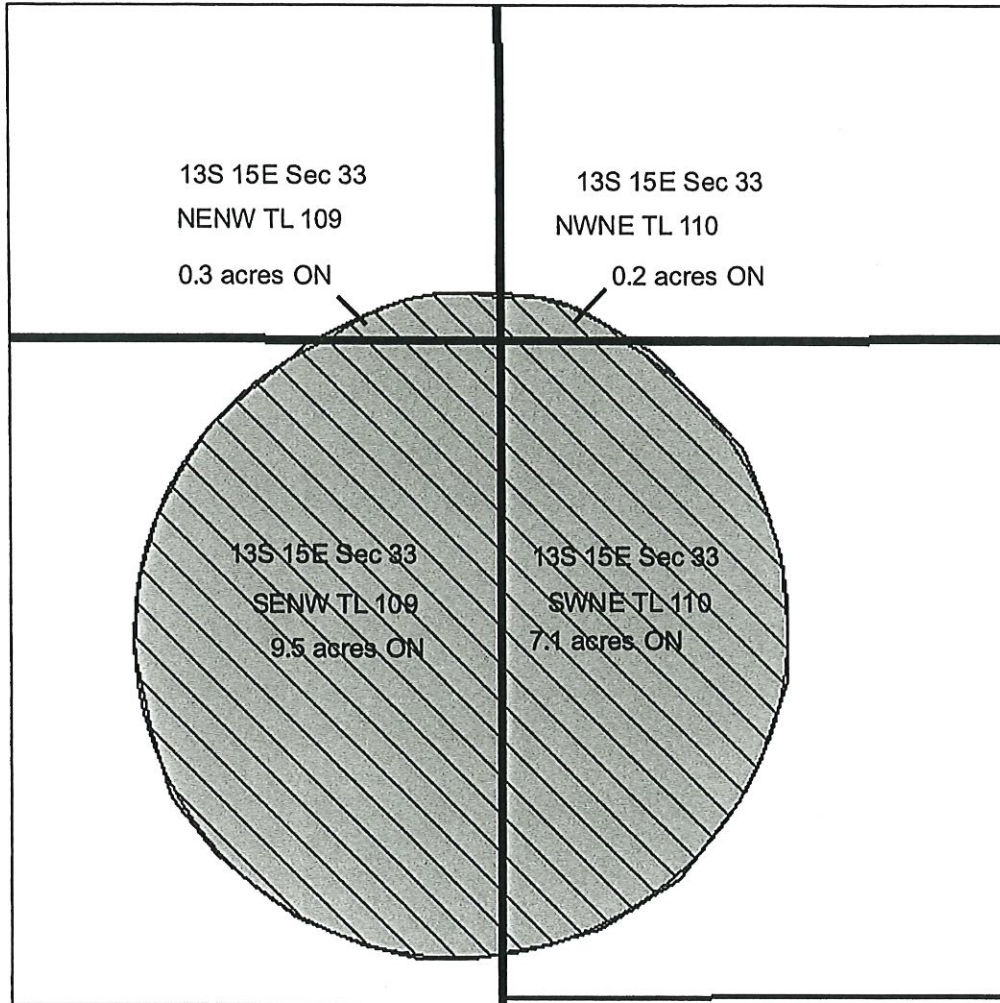
E-RECEIVED
10/18/2023
OWRD

NE,SE, NW,SW Of The NW,NW,NE,NE

T-13838




ON Map




1 in = 400 ft


Certificate #: 82246 IR - 82247 IS


 Transfer

 Cert 82246 IR

 Cert 82246 IR / 82247 IS

 Less than 5 acres

 Cert 82247 IR

 Cert 82249 IS

 Tax Lot

 QQ

RECEIVED
10/15/23



Beneficial use

John Dehler

Acres: 17.1 acres ON



CLAIM OF BENEFICIAL USE Site Report

E-RECEIVED
10/18/2023
OWRD

Transfer Number: T - 13838 District Internal Notice #: 1-21; 2-21

User Name: John Dehler

Place of Use:

USE	POD #	TWP	RNG	SEC	QQ	DLC	GOV'T LOT	TAX LOT	ACRES
IR	54	13S	15E	33	NENW			109	0.3
IS	9	13S	15E	33	NENW			109	0.3
IR	54	13S	15E	33	SESW			109	9.5
IS	9	13S	15E	33	SESW			109	9.5
IR	54	13S	15E	33	NWNE			110	0.2
IS	9	13S	15E	33	NWNE			110	0.2
IR	54	13S	15E	33	SWSE			110	7.1
IS	9	13S	15E	33	SWSE			110	7.1

District Conveyance System:

Description of Delivery System: Grimes Flat West Canal to Pump to Pivot

Headgate: W9 Canal Grimes Flat West Canal

Beneficial Use:

Description of Beneficial Use: Irrigation

Method Used to Apply Water: Pump and Pivot

Method Used to Calculate Beneficial Use: GIS Computer- Site Visit

User Interviewed: Yes No

Beneficial Use Made as Authorized: Yes No

Description of Beneficial Use if Less than Authorized:

Inspected By: Russell Rhoden Date: 5/17/23

Instructions: Attach and label the corresponding final proof map.

Crook County

T-13838

T 14S

R 15E

Sec. 17

Tax Lot 400

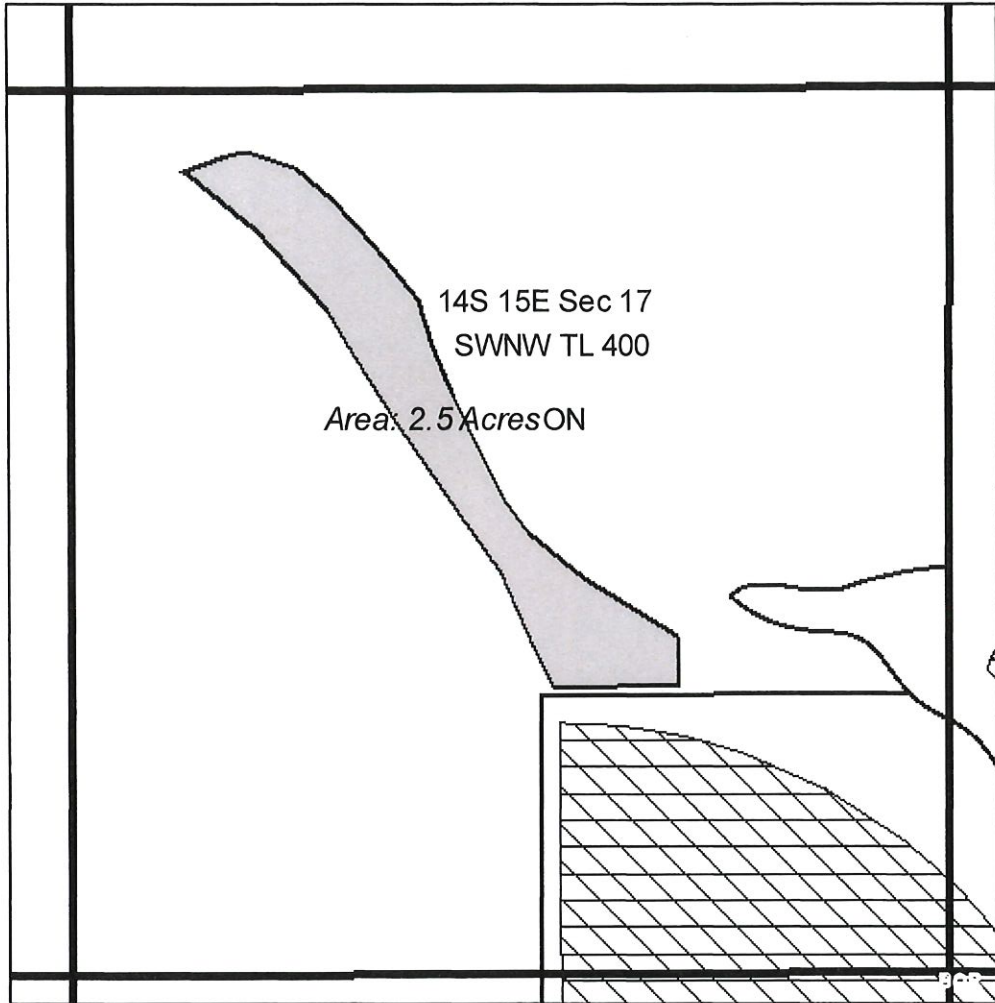
E-RECEIVED
10/18/2023
OWRD

RECEIVED
10/15/23

SW Of The NW



ON Map



1 in = 400 ft

Certificate #: 82246 IR - 82247 IS

■ Transfer

▨ Cert 82246 IR

▩ Cert 82246 IR / 82247 IS

⊗ Less than 5 acres

□ Cert 82247 IR

□ Cert 82249 IS

□ Tax Lot

□ QQ



Beneficial Use

John Fahlstrom

Acres: 2.5



CLAIM OF BENEFICIAL USE Site Report

Transfer Number: T - 13838 District Internal Notice #: 3-21

User Name: John Fahlstrom

Place of Use:

USE	POD #	TWP	RNG	SEC	QQ	DLC	GOV'T LOT	TAX LOT	ACRES
IR	54	14S	15E	17	SWNW			400	2.5
IS	9	14S	15E	17	SWNW			400	2.5

District Conveyance System:

Description of Delivery System: Ochoco Main Canal to Pump and Sprinklers

Headgate: 461 Canal: Ochoco Main Canal

Beneficial Use:

Description of Beneficial Use: Irrigation

Method Used to Apply Water: Pump and Sprinkler

Method Used to Calculate Beneficial Use: GIS Computer – Site Visit

User Interviewed: Yes No

Beneficial Use Made as Authorized: Yes No

Description of Beneficial Use if Less than Authorized:

Inspected By: Russell Rhoden Date: 9/11/23

Instructions: Attach and label the corresponding final proof map.

T-13838

Crook County

T 14 R 16 Sec. 26 Tax Lot 200

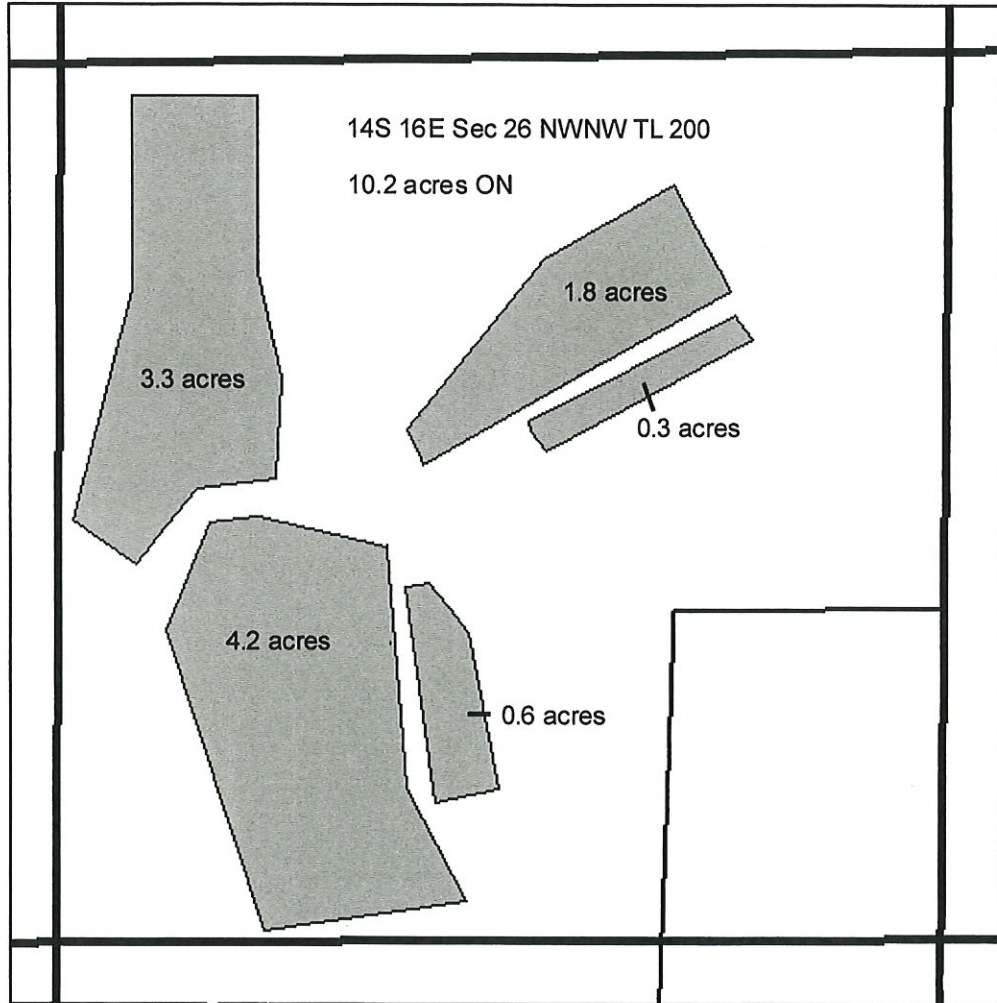
E-RECEIVED
10/18/2023
OWRD

NW Of The NW

RECEIVED
10/15/23



ON Map



1 in = 400 ft

Certificate #: 82246 IR

Transfer

Less than 5 acres

Cert 82246 IR

Cert 82247 IR

Tax Lot

Cert 82246 IR / 82247 IS

Cert 82249 IS

QQ



Beneficial use

James Petersen

Acres: 10.2 ON



CLAIM OF BENEFICIAL USE Site Report

Transfer Number: T - 13838 District Internal Notice #: 4-21, 5-21

User Name: James Petersen

Place of Use:

USE	POD #	TWP	RNG	SEC	QQ	DLC	GOV'T LOT	TAX LOT	ACRES
IR	54	14S	16E	26	NWNW			200	10.2

District Conveyance System:

Description of Delivery System: Johnson Creek Canal to Pump and Sprinklers/Pods

Headgate: JC 24 Canal: Johnson Creek Canal

Beneficial Use:

Description of Beneficial Use: Irrigation

Method Used to Apply Water: Pump and Sprinkler/Pods

Method Used to Calculate Beneficial Use: GIS Computer – Site Visit

User Interviewed: (X) Yes () No

Beneficial Use Made as Authorized: (X) Yes () No

Description of Beneficial Use if Less than Authorized:

Inspected By: Russell Rhoden Date: 9/20/23

Instructions: Attach and label the corresponding final proof map.

T-13838

Crook County

T 14S R 15E Sec. 5 Tax Lot 300

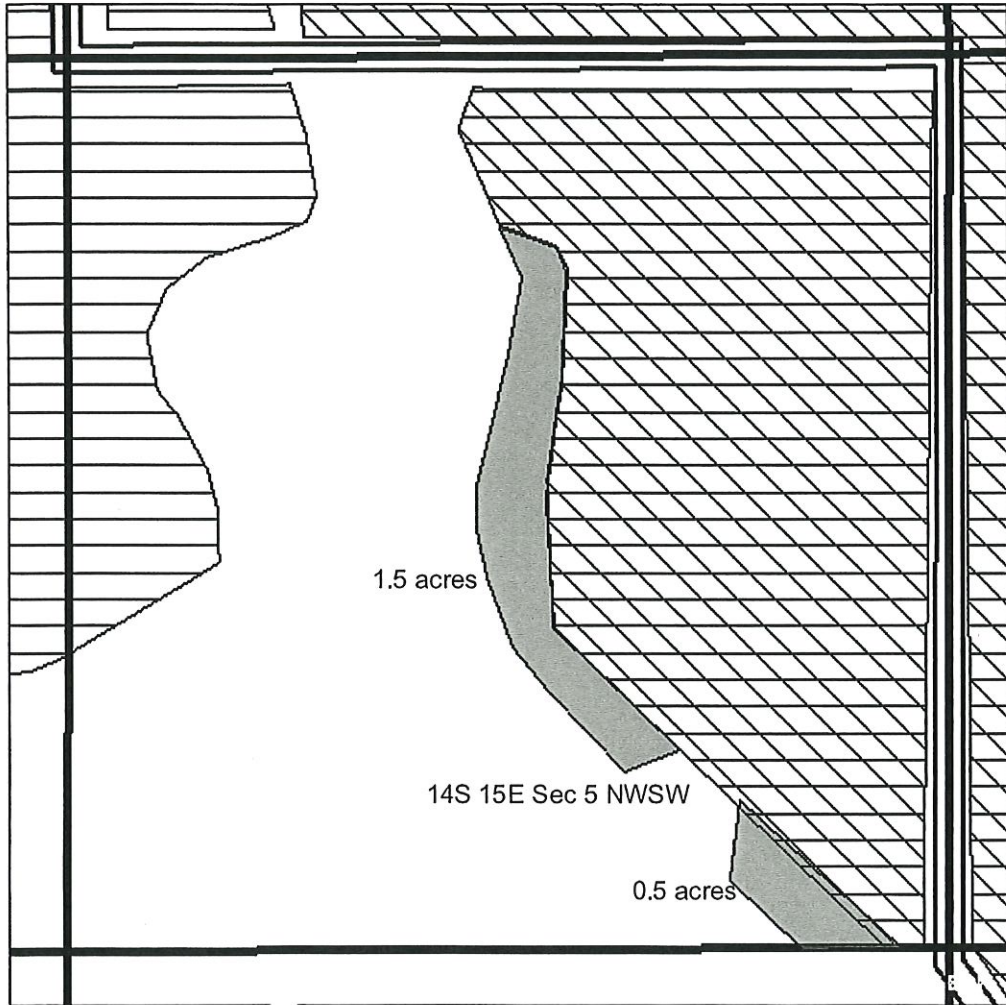
E-RECEIVED
10/18/2023
OWRD

NW Of The SW



RECEIVED
10/15/23

ON Map



1 in = 400 ft

Certificate #: 82246 IR 82247 IS

Transfer

Less than 5 acres

Cert 82246 IR

Cert 82247 IR

Tax Lot

Cert 82246 IR / 82247 IS

Cert 82249 IS

QQ



Beneficial Use

William Guthrie

Acres: 2.0 acres ON



CLAIM OF BENEFICIAL USE Site Report

E-RECEIVED
10/18/2023
OWRD

Transfer Number: T - 13838 District Internal Notice #: 6-21

User Name: William Guthrie

Place of Use:

USE	POD #	TWP	RNG	SEC	QQ	DLC	GOV'T LOT	TAX LOT	ACRES
IR	54	14S	15E	5	NWSW			300	2.0
IS	9	14S	15E	17	NWSW			300	2.0

District Conveyance System:

Description of Delivery System: Ochoco Main Canal to Pump and Sprinklers

Headgate: 447 Canal: Ochoco Main Canal

Beneficial Use:

Description of Beneficial Use: Irrigation

Method Used to Apply Water: Pump and Sprinkler

Method Used to Calculate Beneficial Use: GIS Computer – Site Visit

User Interviewed: (X) Yes () No

Beneficial Use Made as Authorized: (X) Yes () No

Description of Beneficial Use if Less than Authorized:

Inspected By: Russell Rhoden

Date: 9/5/23

Instructions: Attach and label the corresponding final proof map.