

SUPERSEDED



RECEIVED
SEP 25 2023
OWRD

422 Thunderegg BLVD Nyssa, OR 97913

(541)372-3540

September 21st, 2023

Oregon Water Resource Department
725 Summer Street, N.E.
Suite A
Salem, OR 97301-1266

RE: Claim of Beneficial Use – Site Report
Transfer Number T-13885

To Whom it may concern,

Enclosed are the above mentioned reports. These reports are for the following water users:

Tom Tschida
Tony Ferrarin
Casey Prentiss
Peterson Farms
John Bezates
Quinten Shenk
Stoney Schulthies
Russell Herriman

If you have any questions, please contact this office.

Sincerely,

A handwritten signature in black ink, appearing to read "K. Kinzer".

Krista Kinzer
Owyhee Irrigation District



Oregon Water Resources Department
 725 Summer Street NE, Suite A
 Salem, Oregon 97301-1266
 (503) 986-0900
 www.wrd.state.or.us

**District Permanent
 Water Right Transfer**

OWRD

Claim of Beneficial Use

1. APPLICANT INFORMATION

District: Owyhee Irrigation District

Contact Person: Krista Kinzer Phone: (541) 372-3540

Mailing Address: 422 Thunderegg Blvd

City: Nyssa State: OR Zip: 97913

E-Mail address: krista@owyheeirrigation.org

Transfer Number: T - 13885

2. WATER RIGHT(S)

Pursuant to OAR Chapter 690, Division 385, the district is submitting to the Water Resources Department this claim of beneficial use, with the appropriate fee, for the following water right(s):

NOTE: Fees do not apply if the priority date is prior to July 9, 1987.

PERMIT NUMBER	CERTIFICATE NUMBER	DECREE (name, volume, and page)	PRIMARY (P) OR SUPP (S)
-	75691		<input checked="" type="checkbox"/> P <input type="checkbox"/> S
-			<input type="checkbox"/> P <input type="checkbox"/> S
-			<input type="checkbox"/> P <input type="checkbox"/> S
-			<input type="checkbox"/> P <input type="checkbox"/> S

3. AUTHORIZED POINT(S) OF DIVERSION (POD) / APPROPRIATION (POA)


The authorized point(s) of diversion / appropriation for the water right modified by the transfer are as follows:

PERMIT NUMBER	DECREE or CERTIFICATE	POD / POA #	SOURCE	LOCATION – MEASURED DISTANCES
-	75691			within the NW¼ SE¼, SECTION 20; (Owyhee Dam)
-				200 FEET SOUTH AND 2010 FEET WEST from common
-				corner corner to Sections 20 and 21 and (Clery Hole Spillway)
-				200 FEET SOUTH AND 1680 FEET WEST from common
-				corner corner to Sections 20 and 21 AND within the NW¼ SW¼, SECTION 21, (Tun111el No. 1) 495 FEET EAST and 264 FEET
				SOUTH from common corner corner to Sections 20 and 21, all in T. 22 S., R. 45 E., W.M.

6. SIGNATURES

OWRD

The district certifies that it has inspected the place of use listed in Table I, and confirms the change in place of use has been completed consistent with the terms and conditions of the final order approving the transfer.



Signature of District Manager
or District Board Chairperson

21 Sept. 2023

Date

Clancy Flynn

Type or Print Name of District Manager
or District Board Chairperson

RECEIVED
SEP 25 2023
OWRD



**CLAIM OF BENEFICIAL USE
Site Report**

Transfer Number: T - 13885 District Internal Notice #: 21-17200

User Name: Tom Tschida

Place of Use:

USE	POD #	TWP	RNG	SEC	QQ	DLC	GOV'T LOT	TAX LOT	ACRES
IR		17	47	8	NESW			1000	0.5

District Conveyance System:
Description of Delivery System: _____

Headgate: _____ Canal: NC 55.5/0.8

Ride 11

Beneficial Use:

Description of Beneficial Use: Crops

Method Used to Apply Water: _____

Method Used to Calculate Beneficial Use: _____

User Interviewed: () Yes (✓) No

Beneficial Use Made as Authorized: (✓) Yes () No

Description of Beneficial Use if Less than Authorized:

Inspected By: *Tom Tschida* Date: 9-8-23

Instructions: Attach and label the corresponding final proof map.

SUPERSEDED

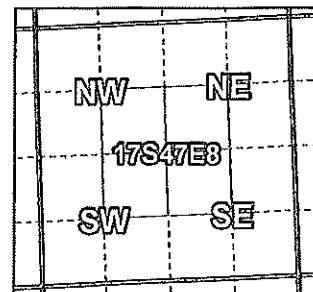
Owyhee Irrigation District

2021 District Transfer Application "On" Map

RECEIVED

SEP 25 2023

OWIRD



Certificates: 75691
for Tom Tschida



Taxlot 1000, 17S47E08: 0.5 Acres On, 29.9 Acres Total (Cert #75691)

- Pipelines and Canals
- Transfer
- Taxlots
- Primary Water Right



1 inch = 400 feet

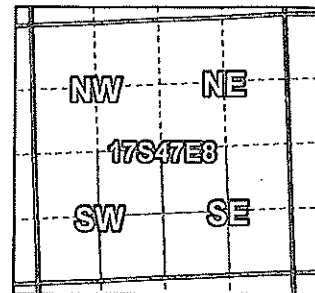
Prepared by Owyhee Irrigation District | December 2021

SUPERSEDED

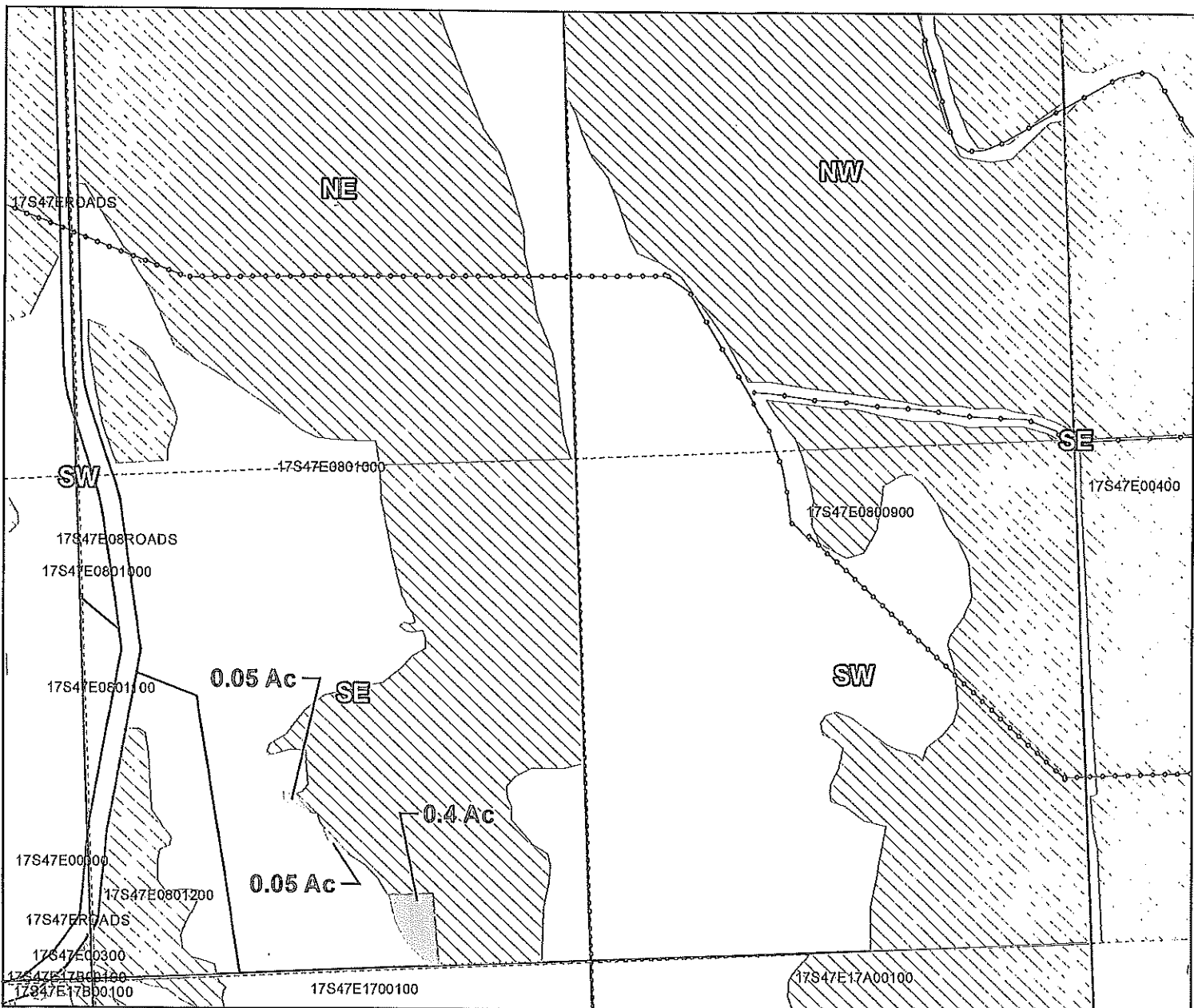
Owyhee Irrigation District

2021 District Transfer Application "Off" Map

RECEIVED
SEP 25 2023
OWIRD



Certificates: 75691
for Tom Tschida



Taxlot 1000, 17S47E08: 0.5 Acres Off, 14.8 Acres Remaining (Cert #75691)

- Pipelines and Canals
- Transfer
- Taxlots
- Primary Water Right



1 inch = 400 feet

Prepared by Owyhee Irrigation District | December 2021



CLAIM OF BENEFICIAL USE Site Report

RECEIVED
SEP 25 2023
OWRD

Transfer Number: T - 13885 District Internal Notice #: 21-28200

User Name: Stoney Schulthies

Place of Use:

USE	POD #	TWP	RNG	SEC	QQ	DLC	GOV'T LOT	TAX LOT	ACRES
IR		20	46	2	NESW			1000	1.8

District Conveyance System:
Description of Delivery System: _____

Headgate: _____ Canal: NC 26. 4/2.2

Ride 06

Beneficial Use:

Description of Beneficial Use: Pivot installed

Method Used to Apply Water: Pivot

Method Used to Calculate Beneficial Use: _____

User Interviewed: () Yes (✓) No

Beneficial Use Made as Authorized: (✓) Yes () No

Description of Beneficial Use if Less than Authorized:

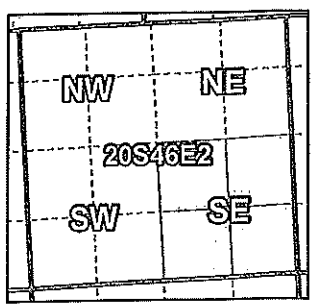
Inspected By: Blake Zappi Date: 9/7/23

Instructions: Attach and label the corresponding final proof map.

SUPERSEDED

Owyhee Irrigation District 2021 District Transfer Application "Off" Map

RECEIVED
SEP 25 2023
OWIRD



Certificates: 75691
for Stoney Schulthies



Taxlot 1000, 20S46E2 SWSE: 1.8 Acres Off, 0.00 Acres Remaining (Cert #75691)

- Pipelines and Canals
- Transfer
- Taxlots
- Primary Water Right



1 inch = 400 feet

SUPERSEDED



CLAIM OF BENEFICIAL USE Site Report

RECEIVED
SEP 25 2023
OWRD

Transfer Number: T - 13885 District Internal Notice #: 21-61100

User Name: Tony Ferrarin

Place of Use:

USE	POD #	TWP	RNG	SEC	QQ	DLC	GOV'T LOT	TAX LOT	ACRES
IR		17	47	18	SESE			1300	1.2

District Conveyance System:
Description of Delivery System: _____

Headgate: _____ Canal: NC 54 2/0.0

Ride 10

Beneficial Use:

Description of Beneficial Use: Irrigation

Method Used to Apply Water: _____

Method Used to Calculate Beneficial Use: _____

User Interviewed: () Yes (✓) No

Beneficial Use Made as Authorized: (✓) Yes () No

Description of Beneficial Use if Less than Authorized:

Inspected By: *A.J.M.*

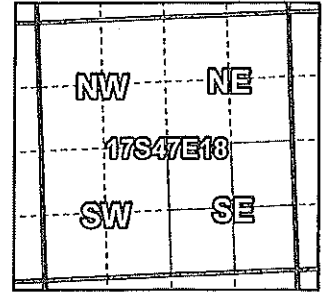
Date: 9-1-23

Instructions: Attach and label the corresponding final proof map.

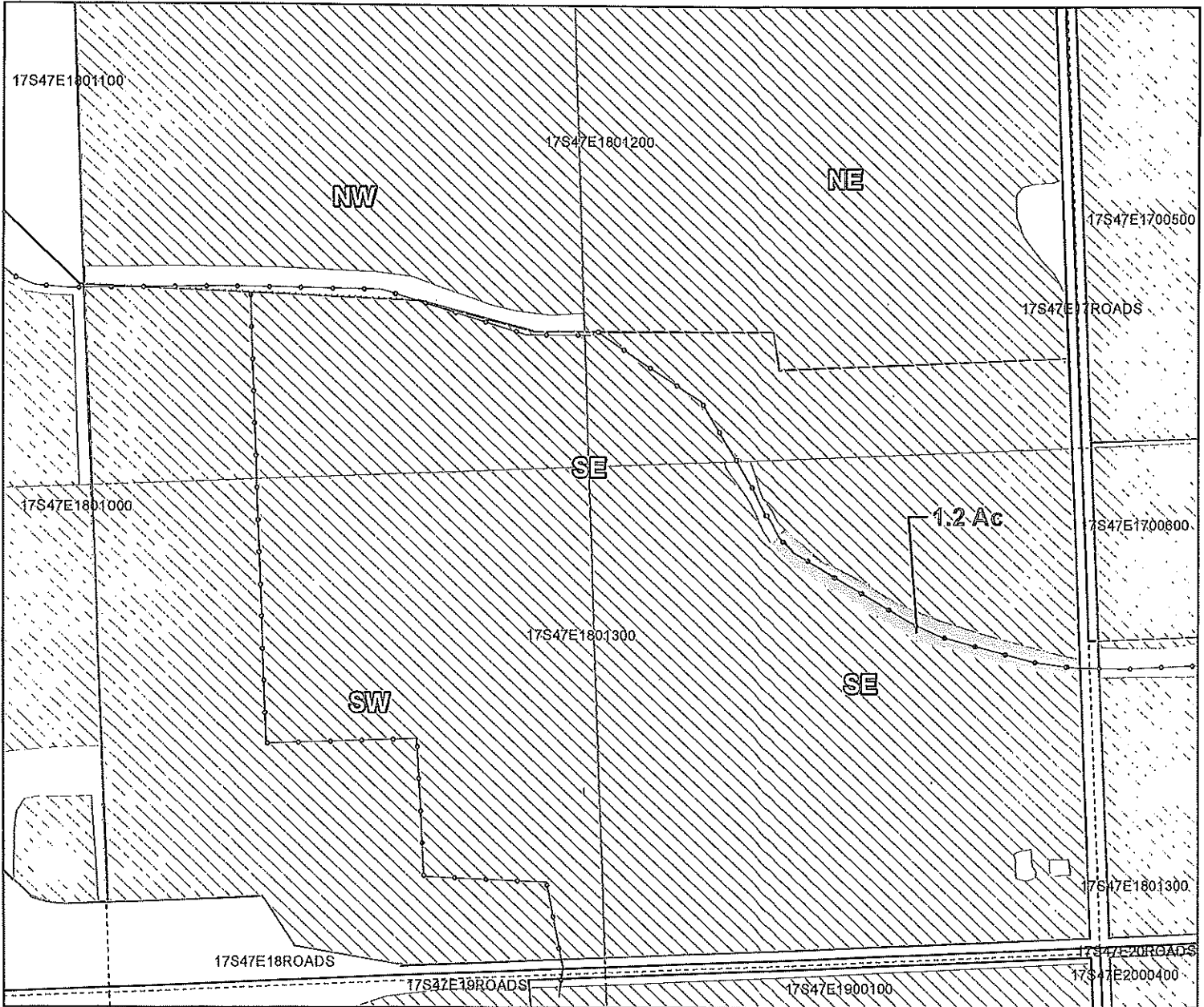
SUPERSEDED

Owyhee Irrigation District 2021 District Transfer Application "On" Map

RECEIVED
SEP 25 2023
OWRD



Certificates: 75691
for Tony Ferrarin



Taxlot 1300, 17S47E18: 1.2 Acres On, 37.2 Acres Total (Cert #75691)

- Pipelines and Canals
- Transfer
- Taxlots
- Primary Water Right



1 inch = 400 feet

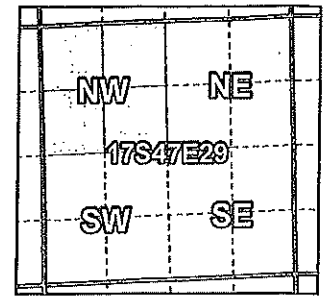
Prepared by Owyhee Irrigation District | December 2021

SUPERSEDED

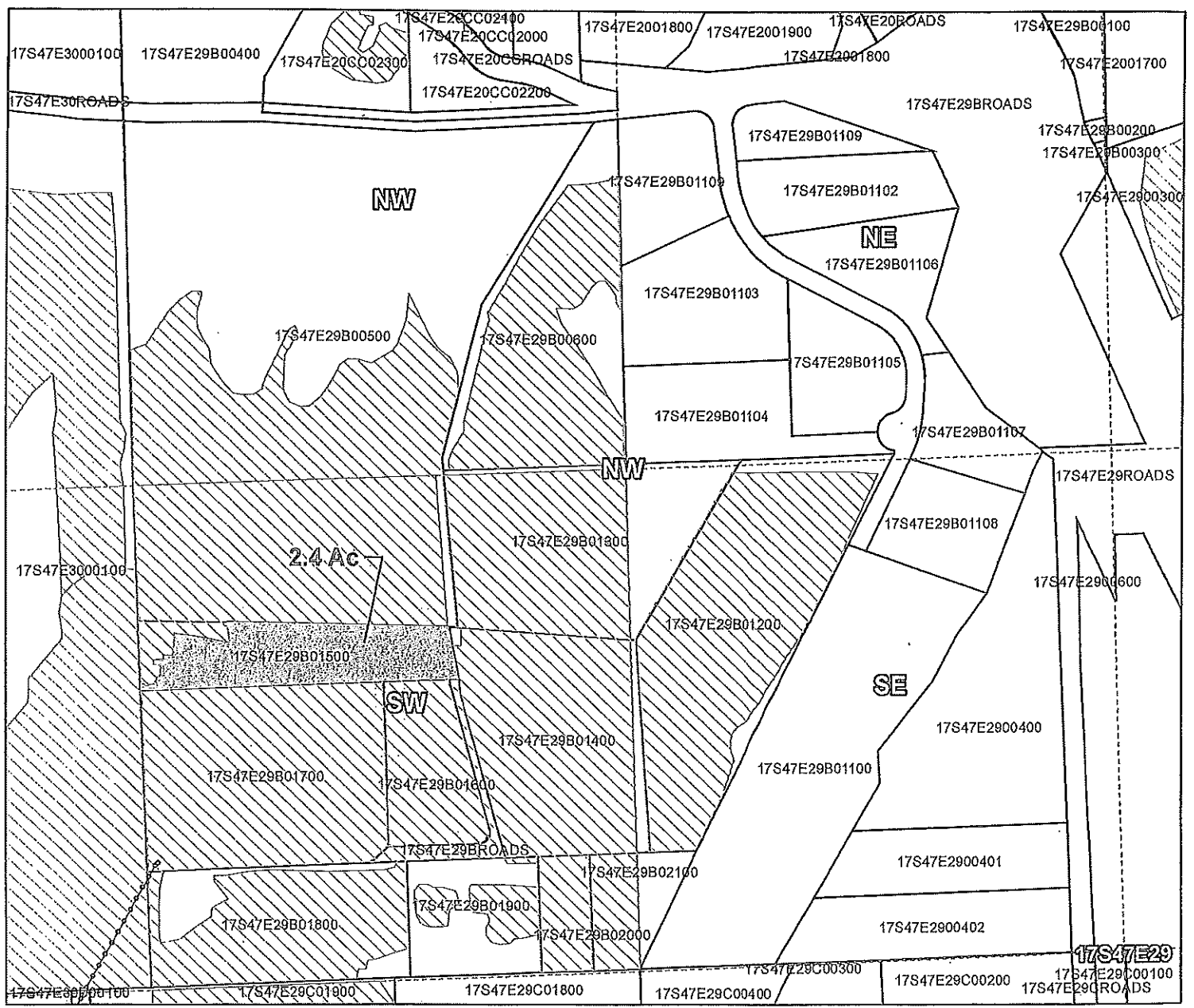
Owyhee Irrigation District

2021 District Transfer Application "Off" Map

RECEIVED
SEP 25 2023
OWIRD



Certificates: 75691
for Jerry Laisure



Taxlot 1500, 17S47E29B: 2.4 Acres Off, 0.4 Acres Remaining (Cert #75691)
1.2 → Ferrarin

- Pipelines and Canals
- Transfer
- Taxlots
- Primary Water Right



1 inch = 400 feet



CLAIM OF BENEFICIAL USE Site Report

RECEIVED
SEP 25 2023
OWRD

Transfer Number: T - 13885 District Internal Notice #: 21-60500

User Name: Casey Prentiss

Place of Use:

USE	POD #	TWP	RNG	SEC	QQ	DLC	GOV'T LOT	TAX LOT	ACRES
IR		17	46	12	SWSE			2903	2.6

District Conveyance System:
Description of Delivery System: _____

Headgate: _____ Canal: NC 54.3/0.6

Ride 10

Beneficial Use:

Description of Beneficial Use: Irrigation

Method Used to Apply Water: _____

Method Used to Calculate Beneficial Use: _____

User Interviewed: () Yes (✓) No

Beneficial Use Made as Authorized: (✓) Yes () No

Description of Beneficial Use if Less than Authorized:

Inspected By: [Signature]

Date: 9-1-23

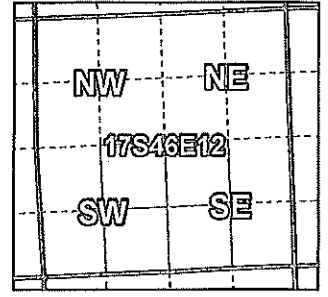
Instructions: Attach and label the corresponding final proof map.

SUPERSEDED

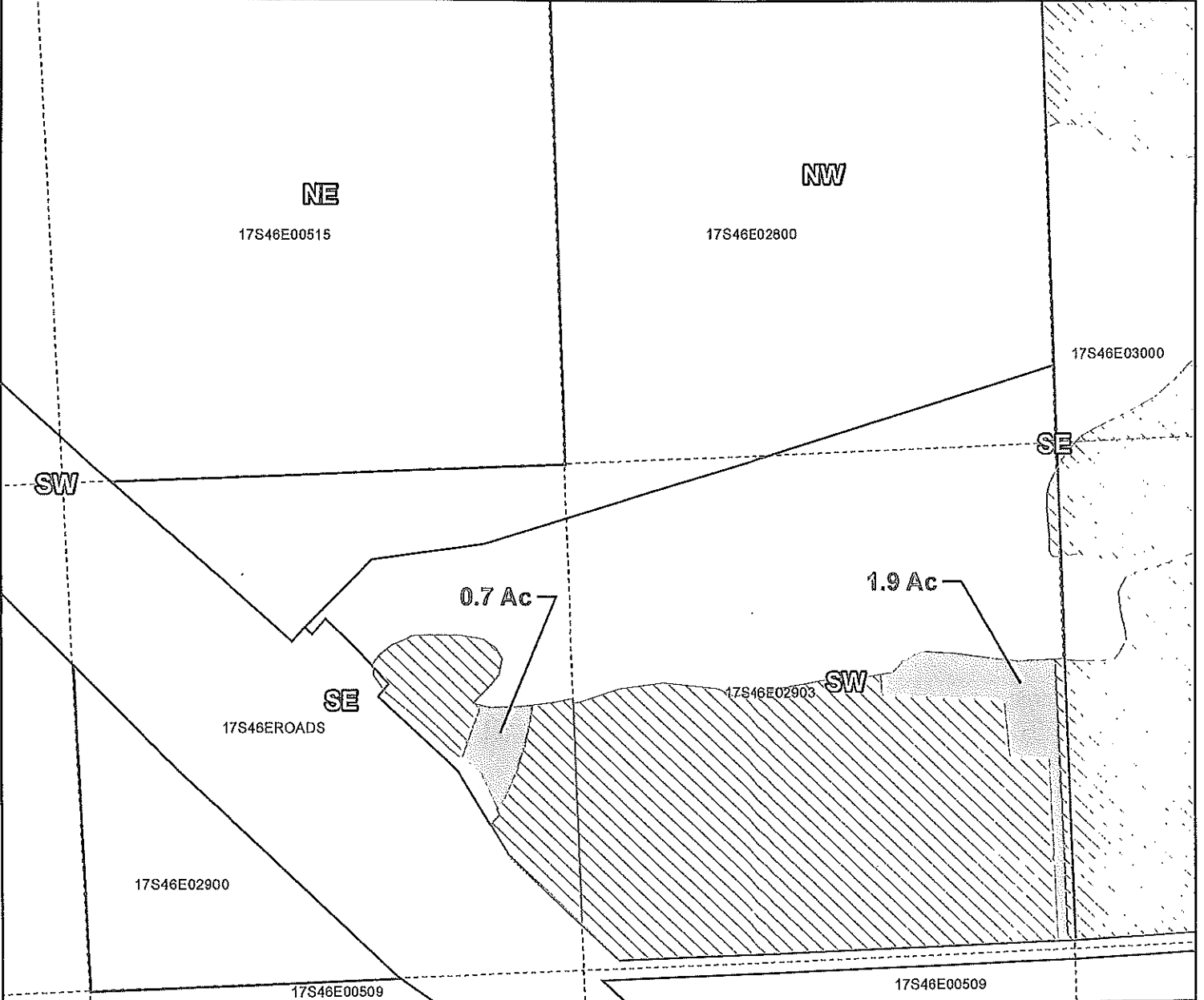
Owyhee Irrigation District

2021 District Transfer Application "Off" Map

RECEIVED
SEP 25 2023
OWIRD



Certificates: 75691
for Casey Prentiss



Taxlot 2903, 17S46E12 SESW: 0.7 Acres Off, 3.9 Acres Remaining (Cert #75691)
Taxlot 2903, 17S46E12 SWSE: 1.9 Acres Off, 19.3 Acres Remaining (Cert #75691)

- Pipelines and Canals
- Transfer
- Taxlots
- Primary Water Right



1 Inch = 400 feet

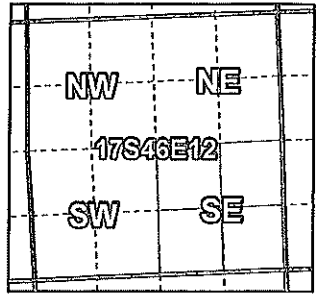
Prepared by Owyhee Irrigation District | December 2021

SUPERSEDED

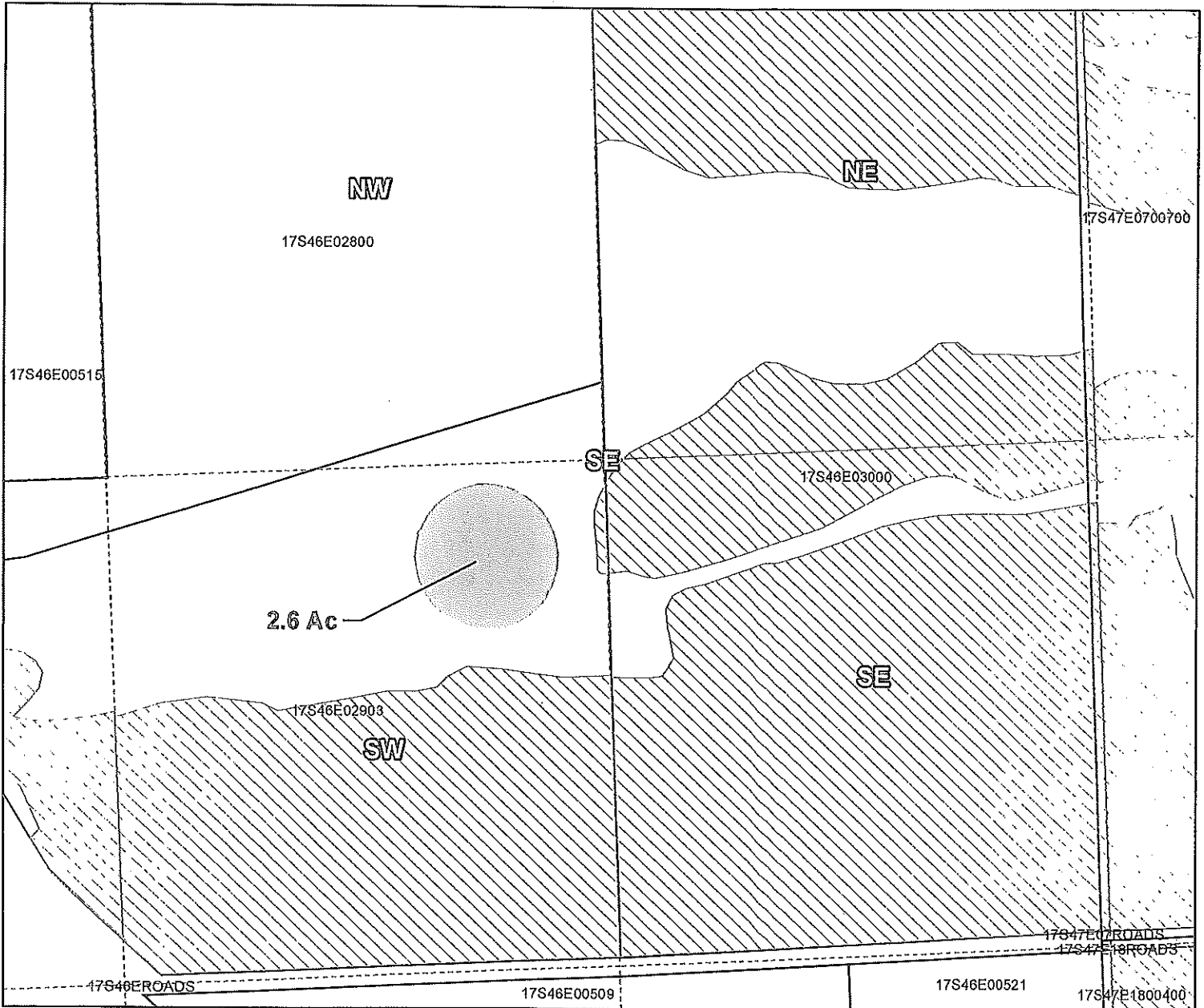
Owyhee Irrigation District

2021 District Transfer Application "On" Map

RECEIVED
SEP 25 2023
OWRD



Certificates: 75691
for Casey Prentiss



Taxlot 2903, 17S46E12: 2.6 Acres On, 21.9 Acres Total (Cert #75691)

- Pipelines and Canals
- Transfer
- Taxlots
- Primary Water Right



1 inch = 400 feet



**CLAIM OF BENEFICIAL USE
Site Report**

RECEIVED
SEP 25 2023
OWRD

Transfer Number: T - 13885 District Internal Notice #: 21-58401

User Name: John Bezates

Place of Use:

USE	POD #	TWP	RNG	SEC	QQ	DLC	GOV'T LOT	TAX LOT	ACRES
IR		17	47	7	NESW			700	2.7, 0.6, 2.5
IR		17	47	7	NWSE			700	0.6

District Conveyance System:
Description of Delivery System: _____

Headgate: _____ Canal: NC 54. 3/0.3

Ride 10

Beneficial Use:

Description of Beneficial Use: Irrigation

Method Used to Apply Water: _____

Method Used to Calculate Beneficial Use: _____

User Interviewed: () Yes (✓) No

Beneficial Use Made as Authorized: (✓) Yes () No

Description of Beneficial Use if Less than Authorized:

Inspected By: [Signature] Date: 9-1-23

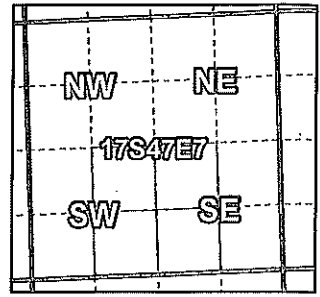
Instructions: Attach and label the corresponding final proof map.

SUPERSEDED

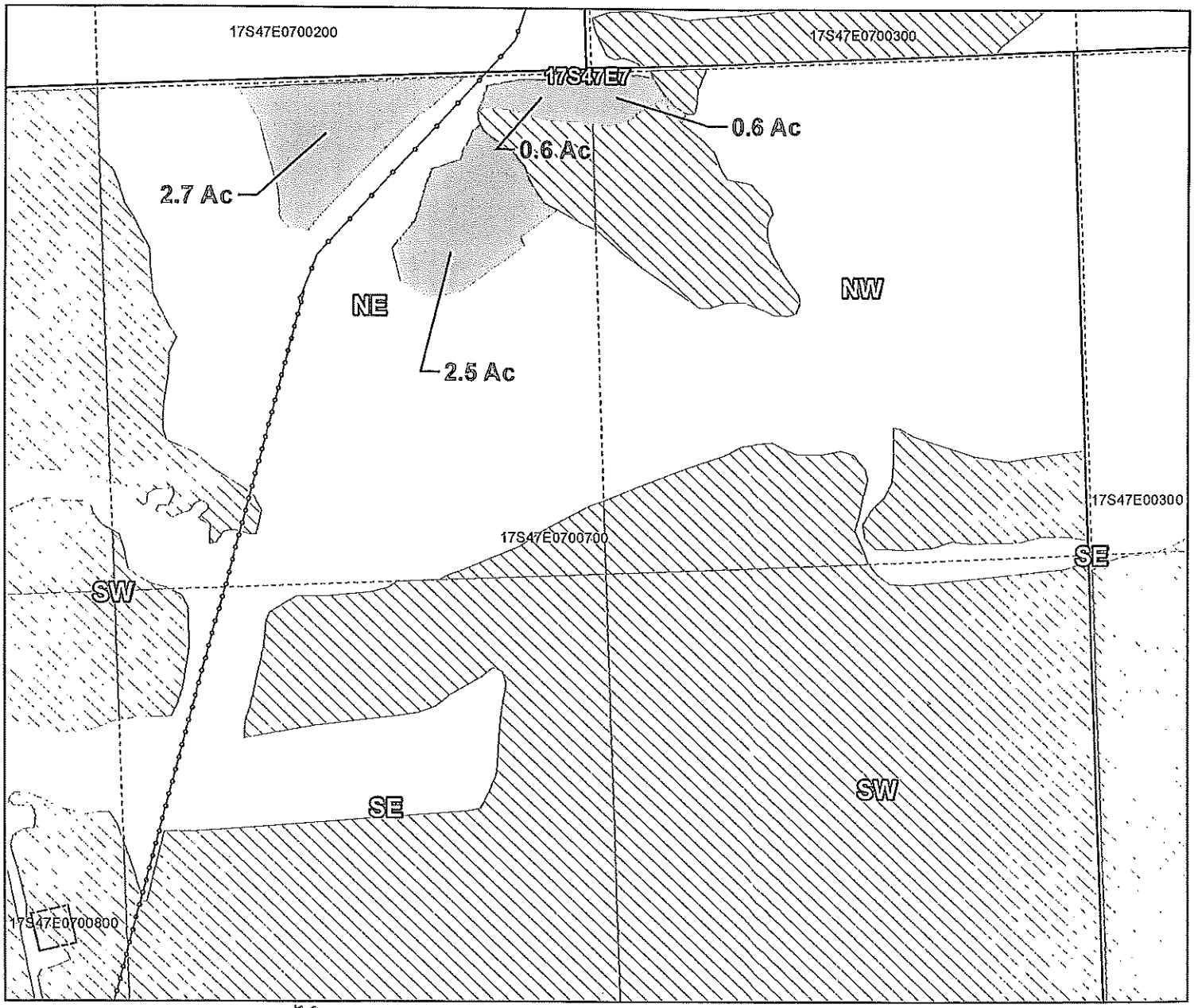
Owyhee Irrigation District

2021 District Transfer Application "On" Map

RECEIVED
SEP 25 2023
OWRI



Certificates: 75691
for John Bezates



Taxlot 700, 17S47E07 NESW: ~~7.6~~^{5.8} Acres On, 13.2 Acres Total (Cert #75691)
Taxlot 700, 17S47E07 NWSE: 0.6 Acres On, 6.9 Acres Total (Cert #75691)

- Pipelines and Canals
- Transfer
- Taxlots
- Primary Water Right



1 inch = 400 feet

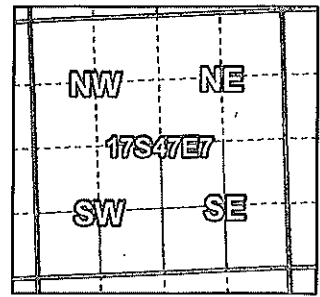
Prepared by Owyhee Irrigation District | December 2021

SUPERSEDED

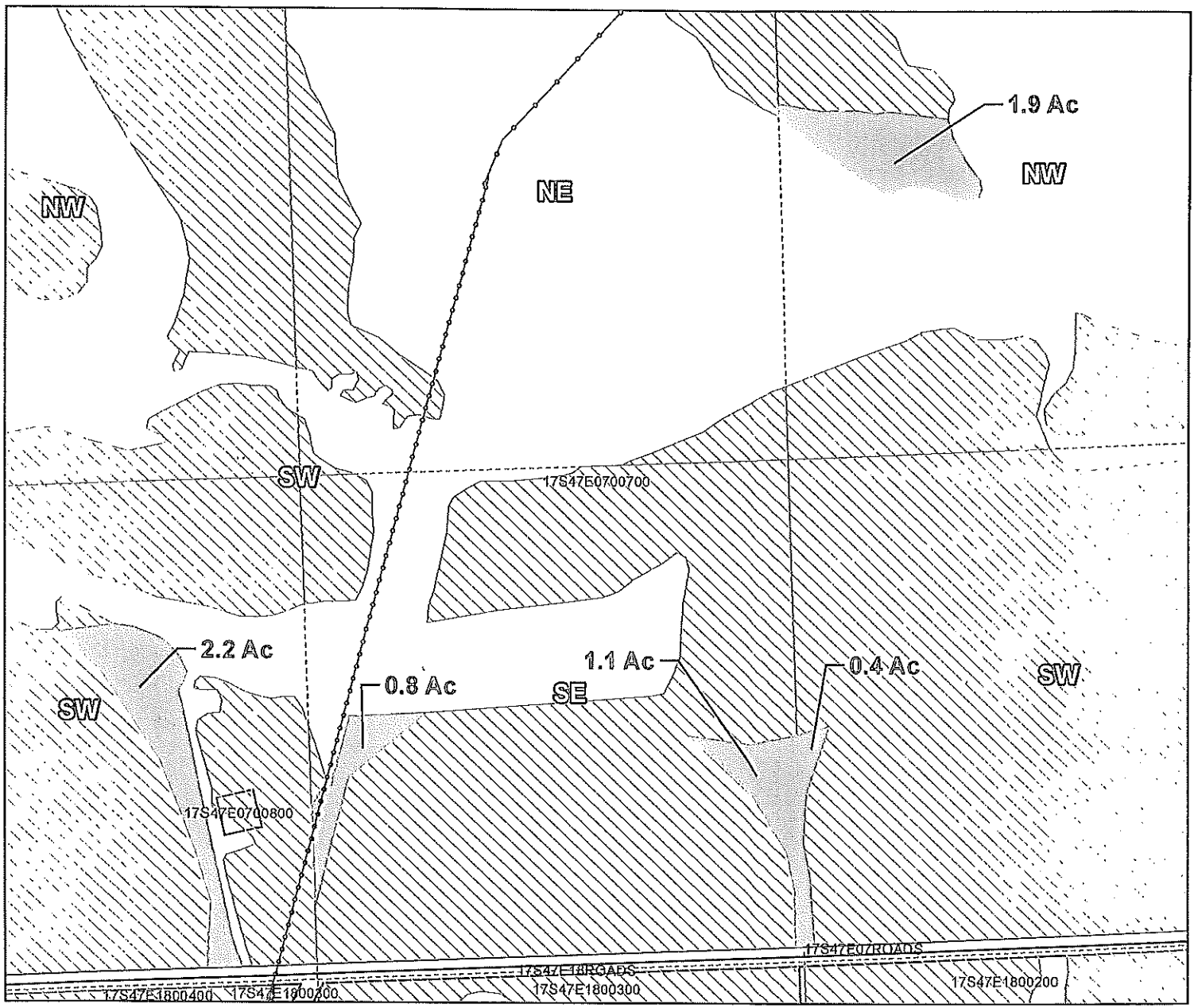
Owyhee Irrigation District

2021 District Transfer Application "Off" Map

RECEIVED
SEP 25 2023
OWIRD



Certificates: 75691
for John Bezates



- Taxlot 700, 17S47E07 SWSW: 2.2 Acres Off, 31.0 Acres Remaining (Cert #75691)
- Taxlot 700, 17S47E07 SESW: 0.8 Acres Off, 29.4 Acres Remaining (Cert #75691)
- Taxlot 700, 17S47E07 SESE: 1.1 Acres Off, 29.4 Acres Remaining (Cert #75691)
- Taxlot 700, 17S47E07 SWSE: 0.4 Acres Off, 37.6 Acres Remaining (Cert #75691)
- Taxlot 700, 17S47E07 NWSE: 1.9 Acres Off, 7.1 Acres Remaining (Cert #75691)

- Pipelines and Canals
- Transfer
- Taxlots
- Primary Water Right

0.4



1 inch = 400 feet

Prepared by Owyhee Irrigation District | December 2021



**CLAIM OF BENEFICIAL USE
Site Report**

RECEIVED
SEP 25 2023
OWRD

Transfer Number: T - 13885 District Internal Notice #: 21-4802

User Name: Quinten Shenk

Place of Use:

USE	POD #	TWP	RNG	SEC	QQ	DLC	GOV'T LOT	TAX LOT	ACRES
IR		21	46	14	SWNW			700	1.8
IR		21	46	14	NWSW			500	1.5

District Conveyance System:
Description of Delivery System: _____

Headgate: _____ Canal: KL 07.6 Siphon/8.4

Ride 01

Beneficial Use:

Description of Beneficial Use: Pasture

Method Used to Apply Water: Sprinklers

Method Used to Calculate Beneficial Use: _____

User Interviewed: () Yes () No

Beneficial Use Made as Authorized: (✓) Yes () No

Description of Beneficial Use if Less than Authorized:

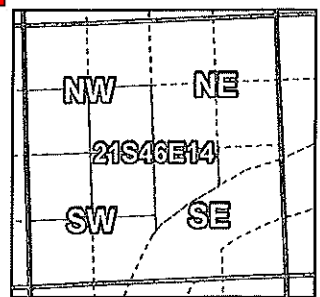
Inspected By: [Signature] Date: 8-31-23

Instructions: Attach and label the corresponding final proof map.

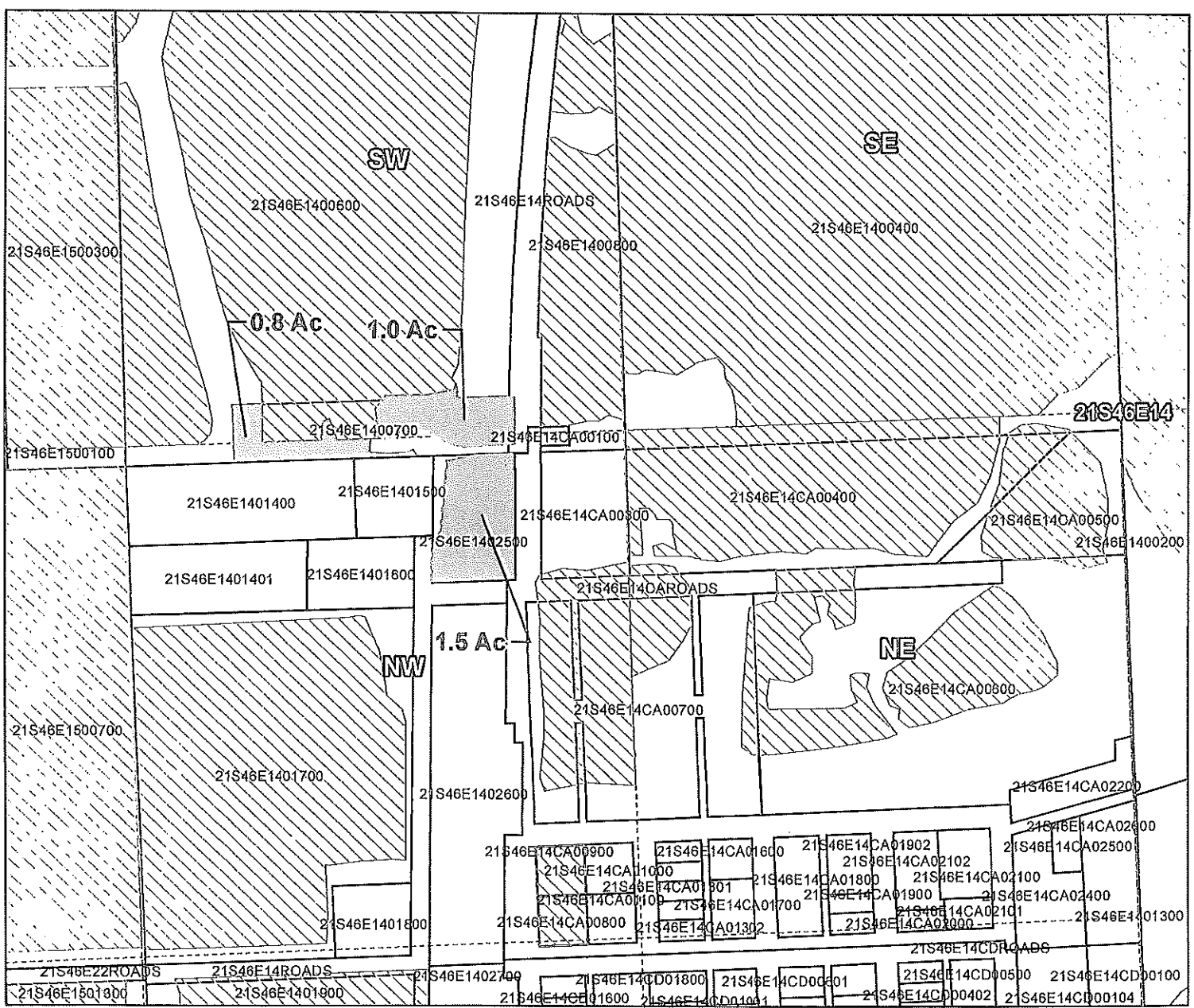
SUPERSEDED

Owyhee Irrigation District 2021 District Transfer Application "On" Map

RECEIVED
SEP 25 2023
OWIRD



Certificates: 75691
for Quinten Shenk



Taxlot 700, 21S46E14 SWNW: 1.8 Acres On, 3.3 Acres Total (Cert #75691)
Taxlot 500, 21S46E14 NWSW: 1.5 Acres On, 1.5 Acres Total (Cert #75691)

- Pipelines and Canals
- Transfer
- Taxlots
- Primary Water Right



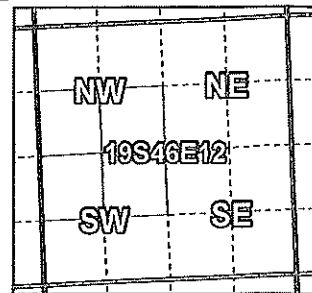
1 inch = 400 feet

SUPERSEDED

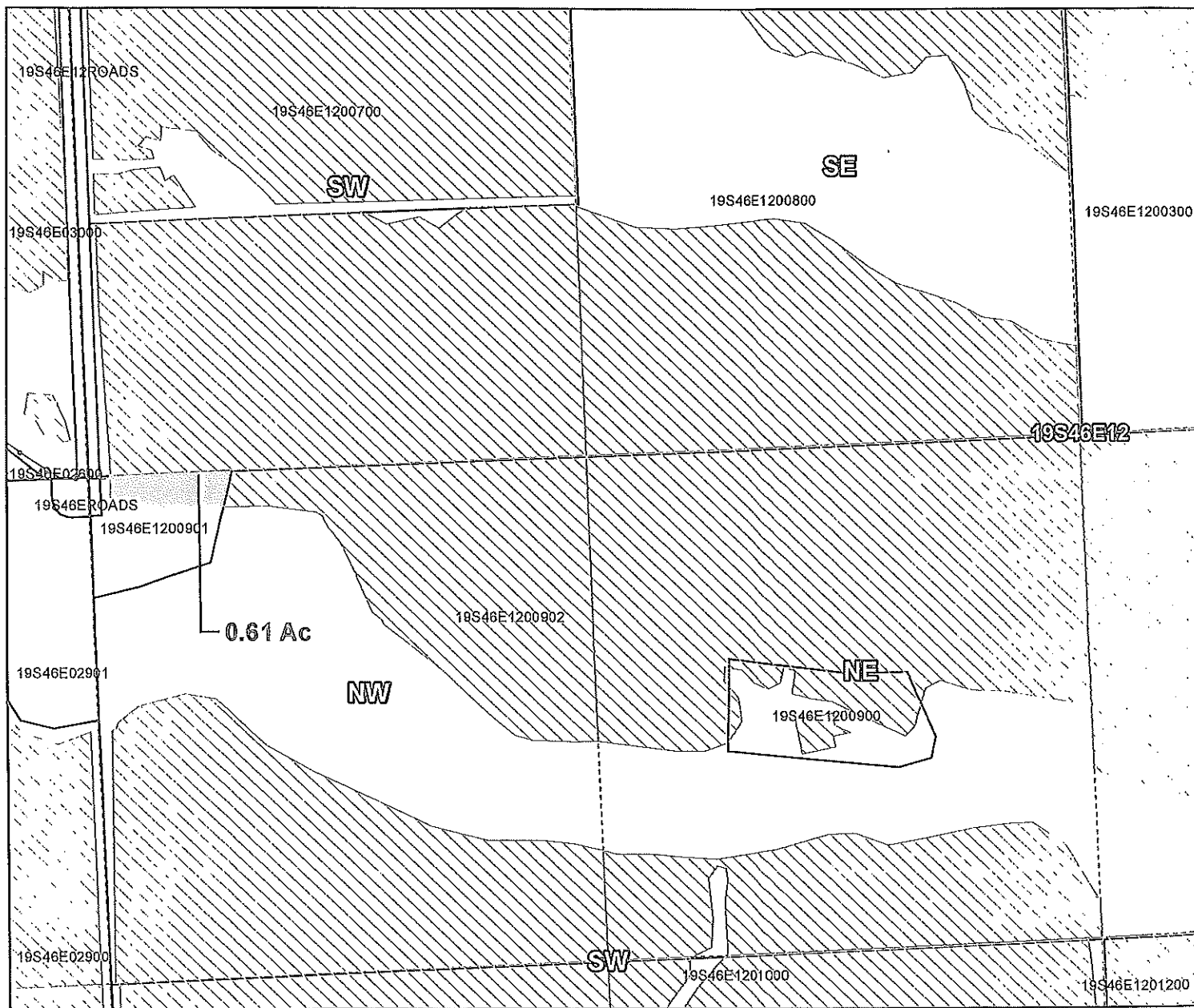
Owyhee Irrigation District 2021 District Transfer Application "Off" Map

RECEIVED
SEP 25 2023

OWID



Certificates: 75691
for Randall Schertz



Taxlot 901, 19S46E12: 0.61 Acres Off, 0.00 Acres Remaining (Cert #75691)

- Pipelines and Canals
- Transfer
- Taxlots
- Primary Water Right



1 inch = 400 feet

Prepared by Owyhee Irrigation District | December 2021

SUPERSEDED

RECEIVED
SEP 25 2023
DWRD



CLAIM OF BENEFICIAL USE Site Report

Transfer Number: T - 13885 District Internal Notice #: 21-18500

User Name: Peterson Farms

Place of Use:

USE	POD #	TWP	RNG	SEC	QQ	DLC	GOV'T LOT	TAX LOT	ACRES
IR		20	46	22	SWNW			500	1.2

District Conveyance System:
Description of Delivery System: _____

Headgate: _____ Canal: MB 08. 3/0.0

Ride 03

Beneficial Use:

Description of Beneficial Use: Irrigation

Method Used to Apply Water: _____

Method Used to Calculate Beneficial Use: _____

User Interviewed: () Yes (✓) No

Beneficial Use Made as Authorized: (✓) Yes () No

Description of Beneficial Use if Less than Authorized:

Inspected By: Justin Dixon

Date: 8-30-23

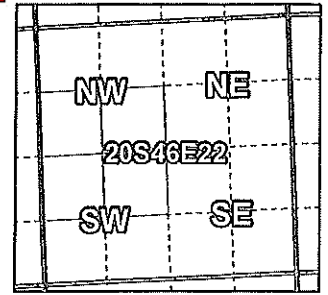
Instructions: Attach and label the corresponding final proof map.

SUPERSEDED

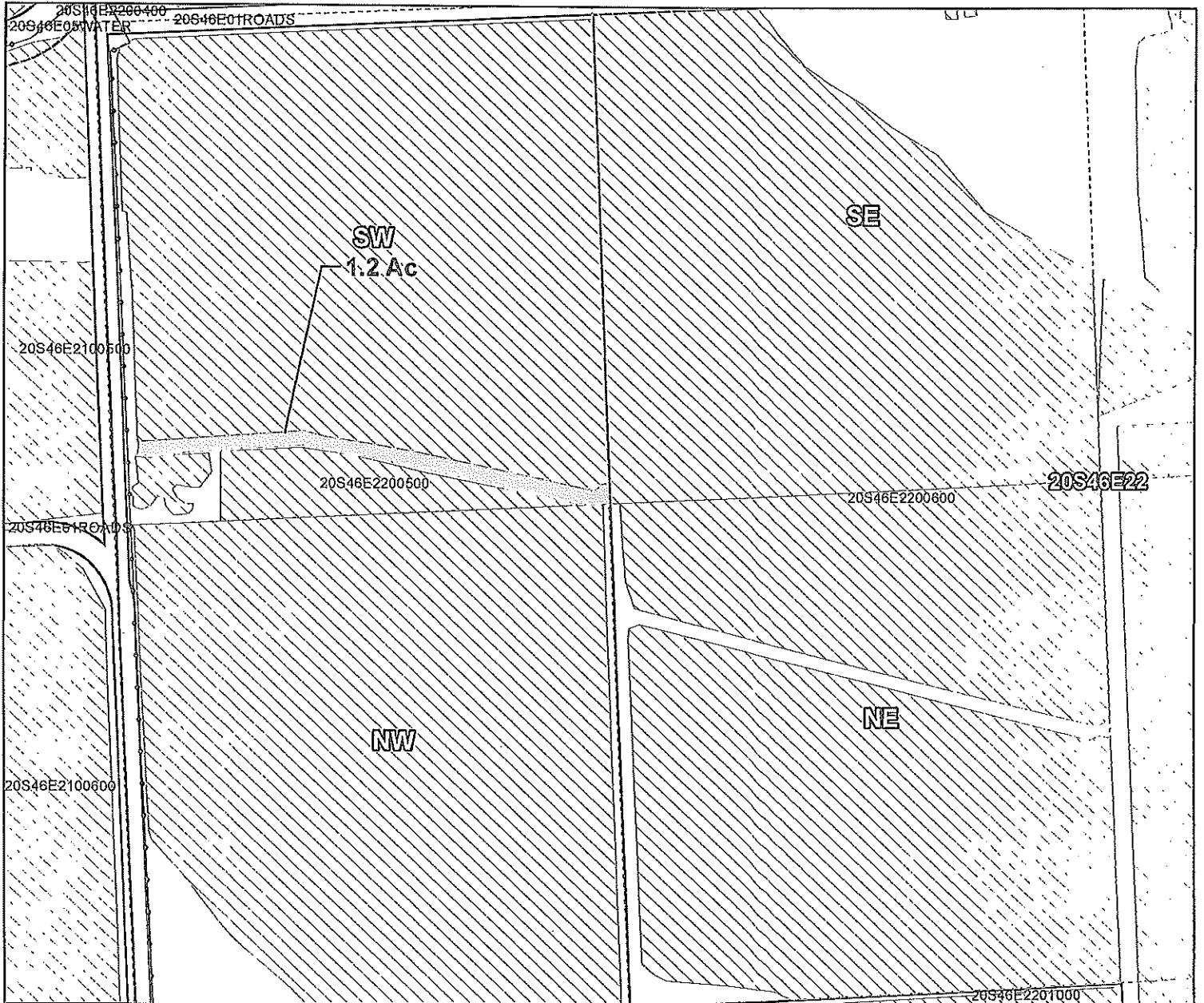
Owyhee Irrigation District

2021 District Transfer Application "On" Map

RECEIVED
SEP 25 2023
OWIRD



Certificates: 75691
for Peterson Farms



Taxlot 500, 20S46E22: 1.2 Acres On, 36.6 Acres Total (Cert #75691)

- Pipelines and Canals
- Transfer
- Taxlots
- Primary Water Right



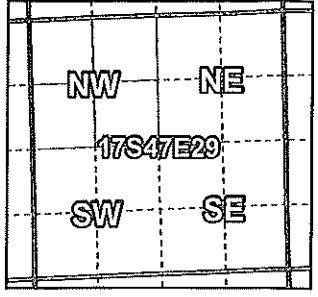
1 inch = 400 feet

Prepared by Owyhee Irrigation District | December 2021

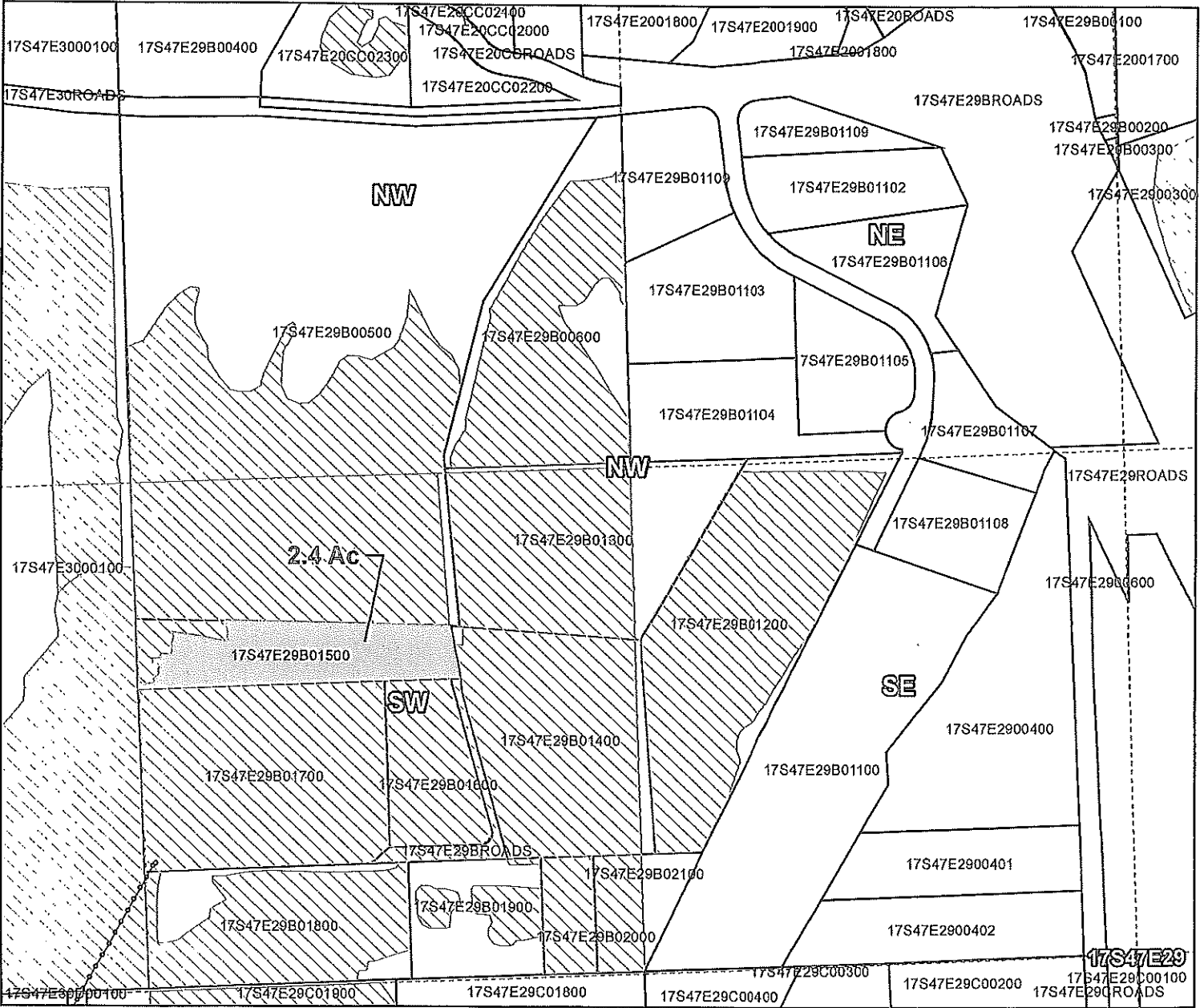
SUPERSEDED

Owyhee Irrigation District 2021 District Transfer Application "Off" Map

RECEIVED
SEP 25 2023
OWIRD



Certificates: 75691
for Jerry Laisure



Taxlot 1500, 17S47E29B: 2.4 Acres Off, 0.4 Acres Remaining (Cert #75691)
1.2 → Peterson Farms

- Pipelines and Canals
- Transfer
- Taxlots
- Primary Water Right



1 inch = 400 feet