

Application for
Water Right Instream Transfer
 Part 1 of 6 – Minimum Requirements Checklist



Oregon Water Resources Department
 725 Summer Street NE, Suite A
 Salem, Oregon 97301-1266
 (503) 986-0900
 www.oregon.gov/OWRD

This transfer application will be returned if Parts 1 through 6 and all required attachments are not completed and included.
 For questions, please call (503) 986-0900, and ask for Transfer Section.

FOR ALL INSTREAM TRANSFER APPLICATIONS

Check all items included with this application. (N/A = Not Applicable)

- Part 1 – Completed Minimum Requirements Checklist.
- Part 2 – Completed Map Checklist.
- Part 3 – Application Fee, payable by check to the Oregon Water Resources Department, and completed Fee Worksheet, page 3. Try the new online fee calculator at: http://apps.wrd.state.or.us/apps/misc/wrd_fee_calculator. If you have questions, call Customer Service at (503) 986-0801.

Note: Instream transfers are considered both a change in place of use and character of use. In addition, an automatic 50% fee waiver applies to all instream transfers.

- Part 4 – Completed Applicant Information and Signature.
- Part 5 – Completed Instream Use Information.
- Part 6 – Information about the Transferred Water Rights: **How many water rights are to be transferred? 1 List them here: 74197**
 Please include a separate Part 6 for each water right. (See instructions on page 8)

Attachments:

- Completed Instream Transfer Application Map.
- Completed Evidence of Use Affidavit and supporting documentation.
- N/A Affidavit(s) of Consent from Landowner(s) (if the applicant does not own the land the water right is on.)
- N/A Supplemental Form D – For water rights served by or issued in the name of an irrigation district. Complete when the transfer applicant is not the irrigation district.
- Land Use Notice - Notice of the intent to file an instream transfer application must be provided to each affected local government along the proposed reach. Copies of the notices must be enclosed with the instream transfer application.

(For Staff Use Only)

WE ARE RETURNING YOUR APPLICATION FOR THE FOLLOWING REASON(S):

___ Application fee not enclosed/insufficient	___ Map not included or incomplete
___ Land Use Form not enclosed or incomplete	___ Additional signature(s) required
___ Other/Explanation _____	___ Part _____ is incomplete

Staff: _____ 503- _____ Date: ___/___/___

Your transfer application will be returned if any of the map requirements listed below are not met.

Please be sure that the transfer application map you submit includes all the required items and matches the existing water right map. Check all boxes that apply.

- N/A Certified Water Right Examiner (CWRE) Stamp and Original Signature. For list of CWREs see http://apps.wrd.state.or.us/apps/wr/cwre_license_view/.
- OR**
- N/A Waiver of requirement that map be prepared by a CWRE. Completed map waiver form is signed by the Department’s Regional Manager and included in the application. The map **must** still meet Department mapping requirements described below.
- N/A If **more than three** water rights are involved, separate maps are needed for each water right.
- Permanent quality printed with dark ink on good quality paper.
- The size of the map can be 8½ x 11 inches, 8½ x 14 inches, 11 x 17 inches, or up to 30 x 30 inches. For 30 x 30 inch maps, one extra copy is required.
- A north arrow, a legend, and scale.
- The scale of the map must be: 1 inch = 400 feet, 1 inch = 1,320 feet, the scale of the Final Proof/Claim of Beneficial Use Map (the map used when the permit was certificated), the scale of the county assessor map if the scale is not smaller than 1 inch = 1,320 feet, or a scale that has been pre-approved by the Department.
- Township, Range, Section, quarter-quarter, DLC, Government Lot, and other recognized public land survey lines.
- Tax lot boundaries (property lines) are required. Tax lot numbers are recommended.
- Major physical features including rivers and creeks showing direction of flow, lakes and reservoirs, roads, and railroads.
- Major water delivery system features from the point(s) of diversion/appropriation such as main pipelines, canals, and ditches.
- Existing place of use that includes separate hachuring for each water right, priority date and use including number of acres in each quarter-quarter section, government lot, or in each quarter-quarter section as projected within government lots, donation land claims, or other recognized public land survey subdivisions. If less than the entirety of the water right is being changed, a separate hachuring is needed for lands left unchanged.
- Existing diversion point(s) with distance and bearing or coordinates from a recognized survey corner. This information can generally be found in your water right certificate or permit.

14347 - =

Part 4 of 6 – Applicant Information and Signature

Is this a Permanent Instream Transfer or Time-Limited Instream Transfer?

Applicant Information

APPLICANT/BUSINESS NAME Arnold Irrigation District (AID) and Roats Water System, Inc (RWS)		PHONE NO. 541)382-7664 541)382-3029	ADDITIONAL CONTACT NO.
ADDRESS AID - 19604 Buck Canyon Road, Bend, OR 97702 RWS - 61147 Hamilton Lane, Bend, OR 97702			FAX NO.
CITY Bend	STATE OR	ZIP 97702	E-MAIL jharvey@arnoldid.com/sjohnson@arnoldid.com michelle@roatswater.com/bill@roatswater.com
BY PROVIDING AN E-MAIL ADDRESS, CONSENT IS GIVEN TO RECEIVE ALL CORRESPONDENCE FROM THE DEPARTMENT ELECTRONICALLY. COPIES OF THE FINAL ORDER DOCUMENTS WILL ALSO BE MAILED.			

Agent Information – The agent is authorized to represent the applicant in all matters relating to this application.

AGENT/BUSINESS NAME Deschutes River Conservancy		PHONE NO. 541)382-4077	ADDITIONAL CONTACT NO. x116
ADDRESS 700 NW Hill Street, Suite 1			FAX NO.
CITY Bend	STATE OR	ZIP 97703	E-MAIL gen@deschutesriver.org
BY PROVIDING AN E-MAIL ADDRESS, CONSENT IS GIVEN TO RECEIVE ALL CORRESPONDENCE FROM THE DEPARTMENT ELECTRONICALLY. COPIES OF THE FINAL ORDER DOCUMENTS WILL ALSO BE MAILED.			

Explain in your own words what you propose to accomplish with this transfer application, and why: Arnold Irrigation District and Roats Water System, Inc wish to eliminate a quasi-municipal delivery of water by transferring 347.59 acre equivalents of water permanently instream. This instream transfer will protect water instream in the Deschutes River from the Arnold ID diversion near Lava Island Falls at approximate RM-174.5 to the Madras gage. This transfer will reduce the diversion of water by Arnold Irrigation District. The amount of water reduced at the diversion will serve 2 purposes; 1) the acre-equivalent quasi municipal duty will be protected to the Madras gage, 2) the associated transmission water (not protected) will become available to the next junior user - North Unit Irrigation District which will reduce NUID's reliance on stored water, which may result in additional water releases from Wickiup Reservoir in winter. This instream transfer will improve flows in the middle Deschutes below Bend, but also has potential to improve flows in the Upper Deschutes below Wickiup, which in combination can improve water quantity and quality in the Deschutes River nearly yearround. This instream transfer is a mitigation project and will create permanent mitigation credits to be held jointly by Arnold Irrigation District and Roats Water System, Inc.

If you need additional space, continue on a separate piece of paper and attach to the application as "Attachment 1".

Check this box if this project is fully or partially funded by the American Recovery and Reinvestment Act. (Federal stimulus dollars)

Check one box

- By signing this application, I understand that, upon receipt of the draft preliminary determination and prior to Department approval of the transfer, I will be required to provide landownership information and evidence that I am authorized to pursue the transfer as identified in OAR 690-380-4010(5); **OR**
- I affirm the applicant is a municipality as defined in ORS 540.510(3)(b) and that the right is in the name of the municipality or a predecessor; **OR**

I affirm that the applicant is an entity with the authority to condemn property and is acquiring by condemnation the property to which the water right proposed for transfer is appurtenant and have supporting documentation.

I understand that prior to Department approval of the transfer, I may be required to submit payment to the Department for publication of a notice in a newspaper with general circulation in the area where the water right is located, once per week for two consecutive weeks. If more than one qualifying newspaper is available, I suggest publishing the notice in the following newspaper: The Bend Bulletin.

I (we) affirm that the information contained in this application is true and accurate.


Applicant Signature

Steve Johnson / District Manager-AID
Print Name (and Title if applicable) Date

NOV 1, 2023


Applicant Signature

William Roats / President-RWS
Print Name (and Title if applicable) Date

NOV 3, 2023

Is the applicant the sole owner of the land on which the water right, or portion thereof, proposed for transfer is located? Yes No *If NO, include signatures of all deeded landowners (and mailing and/or e-mail addresses if different than the applicant's) or attach affidavits of consent (and mailing and/or e-mail addresses) from all landowners or individuals/entities to which the water right(s) were conveyed.*

NOTE Yes - The applicant (Roats Water System, Inc) is a quasi-municipal water right provider and with Arnold Irrigation District, the two have sole control of the water to be transferred instream, separate from the owners of the lands the quasi-municipal water serves. Roats will continue to serve water from groundwater sources once the transfer is finalized.


Check the following boxes that apply:

Check here if any of the water rights proposed for transfer are located within or served by an irrigation district or other water district before the transfer. (Tip: Complete and attach Supplemental Form D.)

IRRIGATION DISTRICT NAME Arnold Irrigation District	ADDRESS 19604 Buck Canyon Rd.	
CITY Bend	STATE OR	ZIP 97702

Check here if water for any of the rights is supplied under a water service agreement or other contract for stored water with a federal agency or other entity.

ENTITY NAME Roats Water System, Inc	ADDRESS 61147 Hamilton Lane	
CITY Bend	STATE OR	ZIP 97702



To meet State Land Use Consistency Requirements, you must list all local governments (each county, city, municipal corporation, or tribal government) within whose jurisdiction the proposed instream reach will be located.

ENTITY NAME City of Bend	ADDRESS 710 NW Wall St	
CITY Bend	STATE OR	ZIP 97703

ENTITY NAME Deschutes County Planning Dept	ADDRESS 117 NW Lafayette Ave	
CITY Bend	STATE OR	ZIP 977031

ENTITY NAME Jefferson County Planning Dept	ADDRESS 85 SE D Street	
CITY Madras	STATE OR	ZIP 97761

ENTITY NAME Confederated Tribes of Warm Springs	ADDRESS P.O. Box 1299	
CITY Warm Springs	STATE OR	ZIP 97761

ENTITY NAME City of Redmond	ADDRESS 243 E. Antler Ave, Suite 100	
CITY Redmond	STATE OR	ZIP 97756

14347 -

Part 5 of 6 – Proposed Instream Use Information

Identify the Public Use for which the instream right is requested (check at least one box):

- Conservation, maintenance and enhancement of aquatic and fish life, wildlife, fish and wildlife habitat and other ecological values.
- Recreation
- Navigation
- Pollution Abatement

Instream use proposed to be created by the instream transfer:

Originating Water Right Number (as identified in Part 5)	Priority Date	Source	Proposed Instream Period	Rate (cfs)*	Volume (ac-ft)**
74197	2/1/1905	Deschutes River	Apr 1 - Oct 31	0.730	309.858
74197	4/25/1905	Deschutes River	Apr 1-30, Oct 1-31	1.703	
74197	4/25/1905	Deschutes River	May 1-15, Sep 15-30	2.433	
74197	4/25/1905	Deschutes River	May 15 - Sep 15	5.005	1566.082
TOTAL VOLUME					1875.94

*Tip: To calculate rate (if other than the rate allowed by the right), divide the volume by the number of days in the period and then divide by 1.983471; or

**Tip: To calculate volume, multiply the rate by the number of days in the instream period and then multiply by 1.983471.

Note: The instream rate may not exceed the max rate allowed by the existing right(s) and the total volume may not exceed to max volume or duty allowed by the existing right(s).

Additional Information: The maximum rate associated with this transfer includes transmission water. The transmission water is also reduced from the certificate as a result of this transfer. See attached OWRD calculator sheet in "Exhibit J" for the diversion reduction rate and deeded duty of 5.4 AF/Ac.

Identify the location of the proposed instream water right.

- Water is requested to be protected at a point.
Location (i.e. the point of diversion (POD) – use the POD Name or Number from Table 1): _____.
- Water is requested to be protected within a reach:
Location of proposed reach (If an instream water right reach is requested, identify the upstream and downstream extent of the reach): Arnold ID POD #1 (main canal) to the Madras gage on the Deschutes River.

Recommendations for conditions on the instream use to avoid taking away or impairing existing water rights.

- None
- Other (such conditions may include, but are not limited to, reductions in the instream flow levels in cfs per month or total ac-ft, the effective reach(es) or lake levels of the instream flow, measuring locations and the strategy for monitoring the instream flow or lake levels): This

transfer will not impair existing water rights. The reliability of the instream protected water will match the natural flow reliability of Arnold Irrigation District. In drought or dry years, less water may be present instream. However, current and planned conservation measures (piping of canals) has potential to improve reliability of the delivered water for the irrigation district. The transmission water associated with this transfer will not be protected instream and will become available to other districts. The Deschutes River and major district diversions are heavily gaged (with telemetry) and monitored to assure the water is protected instream and the diversion is reduced.

14347 -

Are there any existing instream water rights on the same point or within the same requested reach(es) or lake, or on a portion thereof?

- No Yes (identify other instream water rights): There is a long list of existing instream water rights in the Deschutes River below Arnold ID (at the DEBO gage). These water rights are listed in attachment Exhibit G. There is also an ODFW state Instream Water Right application for the Deschutes River below Bend.

Note: New instream water rights are generally (but not always) additive to instream water rights established under ORS 537.348 (instream transfer application process) and ORS 537.470 (allocation of conserved water) and replace a portion of instream water rights established under ORS 537.341 (state agency application process) or ORS 537.346 (conversion of minimum perennial streamflows) with an earlier priority date.

Is it your intent to have the proposed instream water right transfer be additive to any instream water right established under ORS 537.348 and ORS 537.470 and replace a portion of any instream water right established under ORS 537.341 and ORS 537.346 with an earlier priority date?

- Yes No. If no, please explain your intent: _____.

If the proposed conversion would add to the amounts of an existing instream water right(s) established under ORS 537.341 or 537.346, provide documentation demonstrating why additional instream flows are necessary. Supporting documentation should include information from the Oregon Dept. of Fish and Wildlife (ODFW) (fish life), Dept. of Environmental Quality (DEQ) (pollution abatement), and/or Parks and Recreation Dept. (recreation).

Is the requested instream flow intended to exceed the estimated average natural flow or level occurring from the drainage system?

- No; **OR**
- Yes (Provide supporting documentation that demonstrates why additional flows are significant for the public use requested.); **OR**
- Yes, and it is presumed that flows that exceed the estimated average natural flow or natural lake levels are significant because:
- The requested flow does not exceed the maximum amount of any instream water right application applied for under ORS 537.341 (state agency instream water right application process) for the same reach or portion thereof, and the requested public use is for the same public use as the afore mentioned instream water right application, **and**
 - For the specified time period that flows are requested to exceed the estimated average natural flow or lake level, the stream is in an ODFW flow restoration priority watershed. A copy of the priority watershed map indicating the specific watershed involved should be included with the application. Priority watershed maps may be found on the OWRD web page; **or**
 - The stream is listed as water quality limited and DEQ has provided scientific information that demonstrates that increased flows would improve water quality. The scientific information provided by DEQ should be included with the transfer application.

For a Time Limited Instream Transfer, please answer the following:

- The time-limited instream transfer is for a specific number of years:
_____ Begin Year to _____ End Year

14347 -

Time-limited instream transfer is to terminate based upon other conditions:

Conditions: _____.

INSTRUCTIONS for editing the Application Form

To add additional lines to tables within the forms or to copy and paste additional Part 6 pages, please **save the application form to your computer**. Unlock the document by using one of the following instructions for your Microsoft Word software version:

Microsoft Word 2003

Unlock the document by one of the following:

- Using the **Tools** menu => click **Unprotect Document**;

OR

- Using the **Forms** toolbar => click on the **Protect/Unprotect** icon.

To relock the document to enable the checkboxes to work, you will need to:

- Using the **Tools** menu => click **Protect Document**;

OR

- Using the **Forms** toolbar => click on the **Protect/Unprotect** icon.

Microsoft Word 2007

- Unlock the document by clicking the **Review** tab, then click **Protect Document**, then click **Stop Protect**
- To relock the document, click **Editing Restrictions**, then click **Allow Only This Type of Editing**, select **Filling In Forms** from the drop-down menu, then check **Yes, Start Enforcing Protection**.

Microsoft Word 2010

- Unlock the document by clicking the **Review** tab, toggle the **Restrict Editing** icon at the upper right, then click **Stop Protect** at the bottom right. Then uncheck the "**Allow only this type of editing in the document: Filling in forms**" in the "Editing restrictions" section on the right-hand list of options.
- To relock the document, check the **Editing Restrictions/Allow Only This Type of Editing/Filling In Forms** box from the drop-down menu, then check **Yes, Start Enforcing Protection**. You do not need to assign a password for the editing restrictions.

Other Alternatives:

- Photocopy pages or tables in Part 6, ~~mark through~~ any non-applicable information, insert/attach photocopied pages to document in the appropriate location, and manually amend page numbers as necessary (e.g. Page 5 6 of 9 10).
- You may refer to additional attachments that you may include, such as separately produced tables or spreadsheets to convey large numbers of rows of place of use listings, owner/property parcels, etc. You may contact the Department at 503-986-0900 and ask for Transfer Staff if you have questions.

Once the application has been unlocked, you may:

- add additional rows to tables using the Table tools, and
- select and copy the pages of Part 6 and paste as many additional sets of Part 6 pages as needed at the end of the application.

After editing, re-lock the document to enable checkboxes to work.

14347 -

Please use a separate Part 6 for each water right being changed. See instructions on page 8, to copy and paste additional Part 6s, or to add additional rows to tables within the form.

CERTIFICATE # 74197

Name on Certificate: Arnold Irrigation District

Date(s) of Priority: 2/1/1905 and 4/25/1905

Source(s) of Water to be Affected by the Transfer: Deschutes River

Description of Water Delivery System


System capacity: 150 cubic feet per second (cfs) OR
_____ gallons per minute (gpm)

Describe the current water delivery system or the system that was in place at some time within the last five years. Include information on the pumps, canals, pipelines and sprinklers used to divert, convey and apply the water at the authorized place of use. The Arnold Irrigation District (AID) diversion is located at river mile 174.5 on the Deschutes River near Lava Island Falls. The AID diversion has a radial gate that regulates the intake flow rate and a vertical flat-plate fish screen that keeps fish and debris out of the District's conveyance system. The Oregon Water Resources Department (OWRD) gage number 14065500 measures inflows into the conveyance system. The Main Canal delivers water generally northeast, starting with an approximately 1-mile-long flume and trestle system and then transitioning to a typical earthen and rock substrate open canal, some sections of which are shotcrete/concrete lined. Approximately 22% of the AID delivery system is currently piped. (Information above sourced from the Arnold ID Final Watershed Plan-Environmental Assessment). Water is delivered to ponds for Roats Water System, at which point the water is pumped through a piped delivery system to the quasi-municipal service areas.

Other Water Rights

Are there other water right certificates, water use permits or ground water registrations associated with the "from" lands? Yes No

If YES, list the certificate, water use permit, or ground water registration numbers: Supplemental Water Right Certificate C-76714 (Crane Prairie); Roats Water Groundwater Certificates G-87656, 87657, 87658, 87659; and Roats Permit G-18079. Roats Water is a quasi-municipal water provider serving a territory within the City of Bend. Avion Water Company (quasi-municipal) and the City of Bend (municipal) also serve areas of the City of Bend.



Pursuant to ORS 540.510, any "layered" water use such as an irrigation right that is supplemental to a primary right proposed for transfer must be included in the transfer or be cancelled. Any change to a ground water registration must be filed separately in a ground water registration modification application.

Table 1. Location of Authorized Point(s) of Diversion (POD)

(Note: If the POD name is not specified on the certificate, assign it a name or number here. 14347 -

Also, if the POD is not described in the Certificate, provide a description below)

POD Name or Number	Priority Date (if different between PODs)	Twp		Rng		Sec	¼ ¼		Tax Lot, DLC or Gov't Lot	Measured Distances (from a recognized survey corner)
Arnold Canal #1		18	S	11	E	27	NE	SW		2800 Feet South and 3740 Feet West from the NE Corner of Section 27.

Will the proposed instream transfer affect the entire water right?

- Yes Then Table 2 on Page 10 does not need to be completed.
- No Then complete all of Table 2 to describe the portion of the water right to be changed.

Arnold Irrigation District Instream Transfer and Mitigation Project Exhibits

- A. Transfer Maps**
- B. Evidence of Use Affidavit**
- C. Supplemental form D (Irrigation District)**
- D. Land Use Notice of Intent to File Transfer**
 - a. City of Bend**
 - b. Deschutes County**
 - c. Jefferson County**
 - d. Confederated Tribes of the Warm Springs**
 - e. City of Redmond**
- E. Oregon Water Resources Dept. Region 11 Manager – Map Waiver**
- F. Place of Use Table**
- G. Instream Water Rights – OWRD list**
- H. Water Right Certificate 74197**
 - a. List of additional water rights (supplemental and GW)**
- I. Water Right Settlement**
 - a. QUA to Roats Water System**
 - b. Secretary of State Business Registry for Roats Water System**
- J. Instream and Diversion Reduction Calculator**
- K. Mitigation Project Calculator**
- L. Letters of Support**

Exhibit A.

Transfer Maps

- Roats QM to instream transfer maps
with remaining rights
- Remaining rights spreadsheet

Non quasi-municipal Arnold ID water rights remaining in each quarter-quarter after the Roats quasi-municipal water transfers instream

T-R-S	1/4 1/4	Tax Lot #	County Tax Lot	WR Remaining	Note if not IR
18-12-08	NWSE	1100	181208DB01100	1.00	
18-12-08	SWSE	1600	181208DD01600 (Prev D0 03201)	0.20	
18-12-08	SWSE	5300	181208DC05300 (Prev D0 01802)	0.40	
18-12-08	SWSE	6500	181208DC06500 (Prev D0 01501)	0.70	
18-12-08	SWSE	6400	181208DC06400 (Prev D0 01502)	0.50	
18-12-08	SWSE	6300	181208DC06300 (Prev D0 01407)	0.25	
18-12-08	SWSE	6200	181208DC06200 (Prev D0 01410)	0.25	
18-12-08	SESE	1600	181208DD01600 (Prev D0 03201)	0.71	
18-12-08	SESE	1700	181208DD01700 (Prev D0 03202)	0.50	
18-12-08	SESE	1800	181208DD01800 (Prev D0 03203)	0.97	
18-12-08	SESE	1900	181208DD01900 (Prev D0 03200)	0.85	
18-12-08	SESE	2000	181208DD02000 (Prev D0 03300)	1.00	
18-12-08	SESE	2300	181208DD02300 (Prev D0 01415)	0.75	
18-12-08	SESE	2400	181208DD02400 (Prev D0 01416)	0.25	
18-12-08	SESE	2500	181208DD02500 (Prev D0 01408)	0.25	
18-12-08	SESE	2600	181208DD02600 (Prev D0 01404)	0.25	
18-12-08	SESE	2700	181208DD02700 (Prev D0 01417)	0.25	
18-12-09	NENE	101	181209AA00101	0.75	
18-12-09	NENE	200	181209AA00200	2.50	
18-12-09	NENE	600	181209AA00600	6.00	
18-12-09	NENE	300	181209AA00300	4.00	
18-12-09	NENE	400	181209AA00400	2.20	
18-12-09	NENE	500	181209AA00500	2.00	
18-12-09	SWNE	301	181209A000301	6.00	
18-12-09	SWNE	400	181209A000400	23.36	
18-12-09	NWSW	700	181209C000700	4.50	
18-12-09	NWSW	5000	181209CB05000 (Prev C0 00600)	1.45	
18-12-09	NWSW	1000	181209CB01000 (Prev C0 00500)	0.50	
18-12-09	NWSW	4900	181209CB04900 (Prev C0 00502)	1.07	
18-12-09	NWSW	4800	181209CB04800 (Prev C0 00501)	0.35	
18-12-09	NWSW	800	181209C000800	6.70	
18-12-09	NESW	2100	181209CA02100	1.50	
18-12-15	SENW	1005	181215BD01005	0.50	
18-12-15	SESW	1400	181215CD01400	7.00	

18-12-15	SESW	1500	181215CD01500	1.00	
18-12-15	SESW	1600	181215CD01600	7.30	
18-12-15	SESW	1700	181215CD01700	2.00	
18-12-16	SENW	700	181216B000700	3.00	
18-12-17	NWSE	2400	181217B002400	20.20	
18-12-17	NESE	2400	181217B002400	23.95	
18-12-17	SWSE	2400	181217B002400	15.11	
18-12-17	SWSE	2400	181217B002400	2.00	POND
18-12-17	SESE	2400	181217B002400	8.20	
18-12-17	SESE	2400	181217B002400	0.47	POND
18-12-19	NWNE	300	181219A000300	2.47	
18-12-19	NWNE	3700	181219B003700	1.80	
18-12-19	NWNE	400	181219A000400	1.00	
18-12-19	NWNE	500	181219A000500	1.00	
18-12-19	NWNE	600	181219A000600	1.00	
18-12-19	NWNE	700	181219A000700	1.17	
18-12-19	SENE	4404	1812000004404	2.73	
18-12-19	SWNE	400	181219A000400	0.50	
18-12-19	SWNE	500	181219A000500	1.70	
18-12-19	SWNE	600	181219A000600	0.50	
18-12-19	SWNE	700	181219A000700	0.13	
18-12-19	NESE	4404	1812000004404	7.85	
18-12-19	SESE	4404	1812000004404	21.65	
18-12-19	SESE	4404	1812000004404	1.32	POND
18-12-19	SWSE	4404	1812000004404	5.51	
18-12-19	SWSE	4404	1812000004404	1.27	POND
18-12-20	NWNE	300	1812200000300	0.46	
18-12-20	NWNE	100	1812200000100	7.38	
18-12-20	NWNE	100	1812200000100	0.12	POND
18-12-20	NENE	100	1812200000100	8.40	
18-12-20	NENE	100	1812200000100	0.16	POND
18-12-20	SENE	196	181220AD00196	0.10	
18-12-20	SENE	400	181220AD00400	3.00	

18-12-20	SWNE	100	181220A001400	6.70	
18-12-20	NWNW	4404	1812000004404	0.05	
18-12-20	NWNW	4404	1812000004404	0.32	
18-12-20	NENW	300	1812200000300	3.92	
18-12-20	SENW	300	1812200000300	5.31	
18-12-20	SWNW	4404	1812000004404	13.25	
18-12-20	SWNW	4404	1812000004404	1.30	POND
18-12-20	NWSE	4404	1812000004404	2.48	
18-12-20	NWSW	4404	1812000004404	16.96	
18-12-20	NESW	4404	1812000004404	27.63	
18-12-20	SESW	4404	1812000004404	0.25	
18-12-20	SWSW	4404	1812200004404	18.86	
18-12-21	SWNW	1901	181221BC01901	1.75	
18-12-21	SWNW	1902	181221BC01902	2.87	
18-12-30	NWNE	4404	1812000004404	14.30	
18-12-30	NWNE	4404	1812000004404	2.28	POND
18-12-30	NENE	4404	1812000004404	8.40	
18-12-30	NENE	4404	1812000004404	0.30	POND

Exhibit B
Evidence of Use Affidavit

-Notarized original affidavit mailed to
OWRD separately

Application for Water Right Transfer

Evidence of Use Affidavit



Oregon Water Resources Department
 725 Summer Street NE, Suite A
 Salem, Oregon 97301-1266
 (503) 986-0900
 www.wrd.state.or.us

Please print legibly or type. Be as specific as possible. Attach additional pages if you need more spacing. Supporting documentation must be attached.

State of Oregon)
) ss
 County of DESCHUTES)

I, STEVE JOHNSON, in my capacity as DISTRICT MANAGER,
 mailing address 19604 BUCK CANYON RD., BEND, OR 97702
 telephone number (541)382-7664, being first duly sworn depose and say:

1. My knowledge of the exercise or status of the water right is based on (check one):
 Personal observation Professional expertise

2. I attest that:

- Water was used during the previous five years on the **entire** place of use for Certificate # _____; **OR**
 My knowledge is specific to the use of water at the following locations within the last five years:

Certificate #	Township	Range	Mer	Sec	¼ ¼	Gov't Lot or DLC	Acres (if applicable)
See Attached Place of Use Exhibit F. Water was delivered to Roats Water Company for quasi-municipal uses in this service area.							

OR

- Confirming Certificate # _____ has been issued within the past five years; **OR**
 Part or all of the water right was leased instream at some time within the last five years. The instream lease number is: _____ (Note: If the entire right proposed for transfer was not leased, additional evidence of use is needed for the portion not leased instream.); **OR**
 The water right is not subject to forfeiture and documentation that a presumption of forfeiture for non-use would be rebutted under ORS 540.610(2) is attached.
 Water has been used at the actual current point of diversion or appropriation for more than 10 years for Certificate # _____ (For Historic POD/POA Transfers)

(continues on reverse side)

14347 -

3. The water right was used for: (e.g., crops, pasture, etc.): _____


4. I understand that if I do not attach one or more of the documents shown in the table below to support the above statements, my application will be considered incomplete.

Signature of Affiant

Date

Oct 24, 2023

Signed and sworn to (or affirmed) before me this 24th day of October 2024.



Juanita B. Harvey
Notary Public for Oregon

My Commission Expires: August 31, 2026

Supporting Documents	Examples
<input type="checkbox"/> Copy of a water right certificate that has been issued within the last five years. (not a remaining right certificate)	Copy of confirming water right certificate that shows issue date
<input type="checkbox"/> Copies of receipts from sales of irrigated crops or for expenditures related to use of water	<ul style="list-style-type: none"> ● Power usage records for pumps associated with irrigation use ● Fertilizer or seed bills related to irrigated crops ● Farmers Co-op sales receipt
<input checked="" type="checkbox"/> Records such as FSA crop reports, irrigation district records, NRCS farm management plan, or records of other water suppliers	<ul style="list-style-type: none"> ● District assessment records for water delivered ● Crop reports submitted under a federal loan agreement ● Beneficial use reports from district ● IRS Farm Usage Deduction Report ● Agricultural Stabilization Plan ● CREP Report
<input type="checkbox"/> Aerial photos containing sufficient detail to establish location and date of photograph	<p>Multiple photos can be submitted to resolve different areas of a water right. If the photograph does not print with a "date stamp" or without the source being identified, the date of the photograph and source should be added.</p> <p>Sources for aerial photos: OSU – www.oregonexplorer.info/imagery OWRD – www.wrd.state.or.us Google Earth – earth.google.com TerraServer – www.terraserver.com</p>
<input type="checkbox"/> Approved Lease establishing beneficial use within the last 5 years	Copy of instream lease or lease number

EXHIBIT F: Place of Use

Arnold Certificate 74197 Supplemental: 76714
 "Juniper Utility Co"
 Priority Date(s): 2/1/1905 & 4/25/1905

TWP	RNG	Section	1/4	1/4	Tax Lot	Gov't Lot or DLC	Acres Type of Use (Acres Listed on Equivalent) Certificate	POD(s) (name or number from Table 1)	Certificate Page No.
181S	12E	8	NE	SE	N/A	N/A	10.29 QUA	1	9
181S	12E	8	SE	SE	N/A	N/A	5.00 QUA	1	9
181S	12E	9	NE	NE	N/A	N/A	5.00 QUA	1	9
181S	12E	9	SE	NE	N/A	N/A	5.00 QUA	1	9
181S	12E	9	NE	SW	N/A	N/A	5.00 QUA	1	10
181S	12E	9	NW	SW	N/A	N/A	10.01 QUA	1	10
181S	12E	9	SE	SW	N/A	N/A	5.00 QUA	1	10
181S	12E	9	NE	SE	N/A	N/A	5.00 QUA	1	10
181S	12E	9	SE	SE	N/A	N/A	5.00 QUA	1	10
181S	12E	15	NW	NW	N/A	N/A	5.00 QUA	1	12
181S	12E	15	SW	NW	N/A	N/A	5.00 QUA	1	12
181S	12E	15	NE	SW	N/A	N/A	5.00 QUA	1	12
181S	12E	15	NW	SW	N/A	N/A	5.00 QUA	1	12
181S	12E	15	SW	SW	N/A	N/A	5.00 QUA	1	12
181S	12E	15	SE	SW	N/A	N/A	5.00 QUA	1	12
181S	12E	16	NE	NE	N/A	N/A	5.00 QUA	1	13
181S	12E	16	SW	NE	N/A	N/A	5.00 QUA	1	13
181S	12E	16	SE	NE	N/A	N/A	5.00 QUA	1	13
181S	12E	16	NE	NW	N/A	N/A	5.00 QUA	1	13
181S	12E	16	NW	NW	N/A	N/A	5.00 QUA	1	13
181S	12E	16	SW	NW	N/A	N/A	5.00 QUA	1	13
181S	12E	16	SE	NW	N/A	N/A	5.00 QUA	1	13
181S	12E	16	NE	SW	N/A	N/A	5.00 QUA	1	13
181S	12E	16	SE	SW	N/A	N/A	5.00 QUA	1	13
181S	12E	16	NW	SW	N/A	N/A	5.00 QUA	1	13
181S	12E	16	SW	SW	N/A	N/A	5.00 QUA	1	13
181S	12E	16	SE	SW	N/A	N/A	5.00 QUA	1	13
181S	12E	16	NE	SE	N/A	N/A	5.00 QUA	1	13
181S	12E	16	NW	SE	N/A	N/A	5.00 QUA	1	13
181S	12E	16	SW	SE	N/A	N/A	5.00 QUA	1	13
181S	12E	16	SE	SE	N/A	N/A	5.00 QUA	1	13
181S	12E	17	NE	SE	N/A	N/A	10.00 QUA	1	14
181S	12E	17	SW	SE	N/A	N/A	10.00 QUA	1	14
181S	12E	17	SE	SE	N/A	N/A	10.00 QUA	1	14
181S	12E	17	NE	NE	N/A	N/A	5.00 QUA	1	14
181S	12E	19	SE	NE	N/A	N/A	5.00 QUA	1	14
181S	12E	19	NE	SE	N/A	N/A	5.00 QUA	1	14
181S	12E	19	NW	SE	N/A	N/A	5.00 QUA	1	14
181S	12E	19	SW	SE	N/A	N/A	8.03 QUA	1	14
181S	12E	19	SE	SE	N/A	N/A	10.00 QUA	1	14
181S	12E	20	NE	NE	N/A	N/A	10.00 QUA	1	15
181S	12E	20	NW	NE	N/A	N/A	10.00 QUA	1	15
181S	12E	20	SW	NE	N/A	N/A	10.00 QUA	1	15
181S	12E	20	SE	NE	N/A	N/A	10.00 QUA	1	15
181S	12E	20	NE	NW	N/A	N/A	5.00 QUA	1	15
181S	12E	20	NW	NW	N/A	N/A	5.00 QUA	1	15
181S	12E	20	SW	NW	N/A	N/A	5.00 QUA	1	15
181S	12E	20	SE	NW	N/A	N/A	5.00 QUA	1	15
181S	12E	20	NE	SW	N/A	N/A	5.00 QUA	1	15
181S	12E	20	NW	SW	N/A	N/A	5.00 QUA	1	15
181S	12E	20	SW	SW	N/A	N/A	5.00 QUA	1	15
181S	12E	20	SE	SW	N/A	N/A	5.00 QUA	1	15
181S	12E	20	NW	SE	N/A	N/A	5.00 QUA	1	15
181S	12E	21	SW	NW	N/A	N/A	10.00 QUA	1	15
181S	12E	30	NE	NE	N/A	N/A	5.00 QUA	1	19
181S	12E	30	NW	NE	N/A	N/A	5.00 QUA	1	19
Total Acres							347.59		

No tax lots identified on certificate
 Quasi-municipal water right not mapped by tax lot, but within a service area



19604 Buck Canyon Rd., Bend, OR 97702
 Phone (541) 382-7664 Fax (541) 382-0833

ASSESSMENT NOTICE

Roats Water System, Inc.
 61147 Hamilton Ln
 Bend, OR 97702

Voting Zone(s) Acctnbr: 11797
 1 Due Date: 3/31/2019
 2

Headgate	Taxlot	Hdgt Users	# Delv	Acres
MAIN 22366	18122000 - 0	2	1	10.00
	181220AA - 0	2	1	10.00
	181220AB - 0	2	1	10.00
	181220AD - 0	2	1	5.00
	18121700 - 0	2	1	30.00
MAIN 28042	181220AA - 0	2	1	30.00
	18121500 - 0	2	1	25.00
	18121600 - 0	2	1	50.00
	181216B0 - 0	2	1	15.00
	181216CC - 0	2	1	5.00
	181216DC - 0	2	1	5.00
	18122000 - 0	2	1	10.00
	181220AB - 0	2	1	10.00
	181221BB - 0	2	1	10.00
	181221BC - 0	2	1	10.00
	18121900 - 0	2	1	5.00
NORTH 19277	18123000 - 0	1	1	10.00
	181208D0 - 0	1	1	15.25
	181209AA - 0	1	1	5.00
	181209AD - 0	1	1	5.00
	181209C0 - 0	1	1	29.31
	181209DA - 0	1	1	5.00
	181209DD - 0	1	1	5.00
	18121900 - 0	1	1	33.03
Total		24	347.59	Factor = 348.000

If Paying by Mail Please Return Stub with Payment

To cut down on mailing costs, please provide us with your e-mail address so that we may email you newsletters and notices.

E-mail Address _____

Return to Arnold Irrigation District
 19604 Buck Canyon Rd., Bend, OR 97702

Acctnbr 11797
 Name Roats Water System, Inc.
 Due Date: 3/31/2019

Prevs Bal	\$0.00
Current Assessment	\$44,103.48
Other Chg	\$0.00
Interest	\$0.00
14347 Amount Paid	\$44,103.48
Balance Due	\$0.00



19604 Buck Canyon Rd., Bend, OR 97702
Phone (541) 382-7664 Fax (541) 382-0833

Annual charges shall be due and payable on January 1, 2019 and shall be deemed delinquent if not paid by March 31, 2019. The District shall withhold delivery of water from any tract of land until the charges for the current year and any prior year(s), including interest, lien and collection costs and fees, are paid in full.

ASSESSMENT EXTENSION PAYMENT PLANS WILL NOT BE AVAILABLE THIS YEAR.

The Secretary of the District shall cause a late payment notice to be mailed to each parcel for which delinquent charges are owed. Said notice shall be provided and mailed to landowner on or after June 1, 2019 advising the landowner that an administrative fee of \$150 will be added to the unpaid balance if not paid by June 30, 2019.

For each account remaining delinquent and unpaid as of August 31, 2019 a second notice will be mailed to each parcel for which delinquent charges are owed. Said notice shall be provided on or after September 1, 2019. The land owner will be advised that the unpaid charges are accruing interest and that a Notice of Claim of Lien for any unpaid and accrued charges will be prepared and recorded if all charges are not paid by September 30, 2019.

For each account remaining delinquent and unpaid as of October 1, 2019, the Secretary shall refer to the District's legal counsel to prepare and record in the County Clerk's office, a Notice of Claim of Lien for the amount of the unpaid charges, the delinquent charge, the administrative fee, cost of preparing, recording and releasing said Lien and any legal fees.

On October 1, 2019 for each account remaining delinquent and unpaid from September 30, 2018, the Secretary of the District shall refer to the District's legal counsel for collection, including foreclosure as provided by law, each lien that remains unpaid.

If you have questions or concerns about your assessment, you may present them to the Board of Directors for changes or relief at the Board of Equalization on January 8, 2019, at 3:00 pm at 19604 Buck Canyon Road in Bend.

We now have various payment options:

- 1. Pay with check by mail.
2. Pay with cash, check or credit/debit card in office.
3. Pay over phone with credit/debit card.
4. Pay online with credit card or e-check.

Visit our website at www.arnoldirrigationdistrict.com to make your payment online.

Please Note: Customer is responsible for additional fees for making payment with a debit or credit card or e-check. See fees below.

E-check payment - \$2.95 flat fee

Debit or Credit card - \$3.00 per every \$100

If Paying by Mail Please Return Stub with Payment

To cut down on mailing costs, please provide us with your e-mail address so that we may email you newsletters and notices.

E-mail Address _____

Return to Arnold Irrigation District
19604 Buck Canyon Rd., Bend, OR 97702

Acctnbr 11797

Name Roats Water System, Inc.

Due Date: 3/31/2019

Table with 2 columns: Description and Amount. Rows include Prevs Bal (\$0.00), Current Assessment (\$44,103.48), Other Chg (\$0.00), Interest (\$0.00), Amount Paid (\$44,103.48), and Balance Due (\$0.00).

14347 -



19604 Buck Canyon Rd., Bend, OR 97702
Phone (541) 382-7664 Fax (541) 382-0833

RECEIPT

Tuesday, October 24, 2023

ACCOUNT NBR 11797

Account Name Roats Water System, Inc.

PAID BY WHOM Self - #18016

DATE PAID 3/22/2019

RECEIPT NBR 415

Period	Type	Amount Applied
2019	Assessment	\$44,103.48
Total for Receipt Nbr 415		<u>\$44,103.48</u>

14347 -



19604 Buck Canyon Rd., Bend, OR 97702
 Phone (541) 382-7664 Fax (541) 382-0833

ASSESSMENT NOTICE

Roats Water System, Inc.
 61147 Hamilton Ln
 Bend, OR 97702

Voting Zone(s) Acctnbr: 11797
 1 Due Date: 3/31/2020
 2

Headgate	Taxlot	Hdgt Users	# Delv	Acres	
MAIN 22366	18122000 - 0	2	1	10.00	
	181220AA - 0	2	1	10.00	
	181220AB - 0	2	1	10.00	
	181220AD - 0	2	1	5.00	
	18121700 - 0	2	1	30.00	
MAIN 28034	18121600 - 0	1	1	5.00	
	18122000 - 0	1	1	5.00	
	181220AB - 0	1	1	5.00	
MAIN 28042	18122000 - 0	2	1	5.00	
	18121500 - 0	2	1	25.00	
	18121600 - 0	2	1	45.00	
	181216B0 - 0	2	1	15.00	
	181216CC - 0	2	1	5.00	
	18121900 - 0	2	1	5.00	
	181220AA - 0	2	1	30.00	
	181220AB - 0	2	1	5.00	
	181221BB - 0	2	1	10.00	
	181221BC - 0	2	1	10.00	
	181216DC - 0	2	1	5.00	
	NORTH 19277	18123000 - 0	1	1	10.00
		181208D0 - 0	1	1	15.25
		181209AA - 0	1	1	5.00
		181209AD - 0	1	1	5.00
181209C0 - 0		1	1	29.31	
181209DA - 0		1	1	5.00	

If Paying by Mail Please Return Stub with Payment

To cut down on mailing costs, please provide us with your e-mail address so that we may email you newsletters and notices.

E-mail Address _____

Return to Arnold Irrigation District
 19604 Buck Canyon Rd., Bend, OR 97702

Acctnbr 11797
 Name Roats Water System, Inc.
 Due Date: 3/31/2020

Prevs Bal	\$0.00
Current Assessment	\$44,103.48
Other Chg	\$0.00
Interest	\$0.00
Amount Paid	\$44,103.48
Balance Due	\$0.00

14347 - =



19604 Buck Canyon Rd., Bend, OR 97702
Phone (541) 382-7664 Fax (541) 382-0833

Annual charges shall be due and payable on March 31, 2020 and shall be deemed delinquent if not paid by March 31, 2020. The District shall withhold delivery of water from any tract of land until the charges for the current year and any prior year(s), including interest, lien and collection costs and fees, are paid in full.

ASSESSMENT EXTENSION PAYMENT PLANS WILL NOT BE AVAILABLE THIS YEAR.

The Secretary of the District shall cause a late payment notice to be mailed to each parcel for which delinquent charges are owed. Said notice shall be provided and mailed to landowner on or after June 1, 2020 advising the landowner that an administrative fee of \$150 will be added to the unpaid balance if not paid by June 30, 2020.

For each account remaining delinquent and unpaid as of August 31, 2020 a second notice will be mailed to each parcel for which delinquent charges are owed. Said notice shall be provided on or after September 1, 2020. The land owner will be advised that the unpaid charges are accruing interest and that a Notice of Claim of Lien for any unpaid and accrued charges will be prepared and recorded if all charges are not paid by September 30, 2020.

For each account remaining delinquent and unpaid as of October 1, 2020, the Secretary shall refer to the District's legal counsel to prepare and record in the County Clerk's office, a Notice of Claim of Lien for the amount of the unpaid charges, the delinquent charge, the administrative fee, cost of preparing, recording and releasing said Lien and any legal fees.

On October 1, 2020 for each account remaining delinquent and unpaid from September 30, 2019, the Secretary of the District shall refer to the District's legal counsel for collection, including foreclosure as provided by law, each lien that remains unpaid.

If you have questions or concerns about your assessment, you may present them to the Board of Directors for changes or relief at the Board of Equalization on January 14, 2020, at 3:00 pm at 19604 Buck Canyon Road in Bend. For further information contact (541) 382-7664.

We now have various payment options:

- 1. Pay with check by mail.
2. Pay with cash, check or credit/debit card in office.
3. Pay over phone with credit/debit card.
4. Pay online with credit card or e-check.

Visit our website at www.arnoldirrigationdistrict.com to make your payment online.

Please Note: Customer is responsible for additional fees for making payment with a debit or credit card or e-check. See fees below.

E-check payment - \$2.95 flat fee

Debit or Credit card - \$3.00 per every \$100

If Paying by Mail Please Return Stub with Payment

To cut down on mailing costs, please provide us with your e-mail address so that we may email you newsletters and notices.

E-mail Address _____

Return to Arnold Irrigation District
19604 Buck Canyon Rd., Bend, OR 97702

Acctnbr 11797

Name Roats Water System, Inc.

Due Date: 3/31/2020

14347 -

Table with 2 columns: Description and Amount. Rows include Prevs Bal (\$0.00), Current Assessment (\$44,103.48), Other Chg (\$0.00), Interest (\$0.00), Amount Paid (\$44,103.48), and Balance Due (\$0.00).



19604 Buck Canyon Rd., Bend, OR 97702
Phone (541) 382-7664 Fax (541) 382-0833

RECEIPT

Tuesday, October 24, 2023

ACCOUNT NBR 11797

Account Name Roats Water System, Inc.

PAID BY WHOM Self - #18458

DATE PAID 3/11/2020

RECEIPT NBR 312

Period	Type	Amount Applied
2020	Assessment	\$44,103.48
Total for Receipt Nbr 312		<u>\$44,103.48</u>

14347 -



19604 Buck Canyon Rd., Bend, OR 97702
 Phone (541) 382-7664 Fax (541) 382-0833

ASSESSMENT NOTICE

Roats Water System, Inc.
 61147 Hamilton Ln
 Bend, OR 97702

Voting Zone(s) Acctnbr: 11797
 1 Due Date: 3/31/2021
 2

Headgate	Taxlot	Hdgt Users	# Delv	Acres	
MAIN 22366	18122000 - 0	2	1	10.00	
	181220AA - 0	2	1	10.00	
	181220AB - 0	2	1	10.00	
	181220AD - 0	2	1	5.00	
	18121700 - 0	2	1	30.00	
MAIN 28034	18121600 - 0	1	1	5.00	
	18122000 - 0	1	1	5.00	
	181220AB - 0	1	1	5.00	
MAIN 28042	18122000 - 0	2	1	5.00	
	18121500 - 0	2	1	25.00	
	18121600 - 0	2	1	45.00	
	181216B0 - 0	2	1	15.00	
	181216CC - 0	2	1	5.00	
	18121900 - 0	2	1	5.00	
	181220AA - 0	2	1	30.00	
	181220AB - 0	2	1	5.00	
	181221BB - 0	2	1	10.00	
	181221BC - 0	2	1	10.00	
	181216DC - 0	2	1	5.00	
	NORTH 19277	18123000 - 0	1	1	10.00
		181208D0 - 0	1	1	15.25
		181209AA - 0	1	1	5.00
181209AD - 0		1	1	5.00	
181209C0 - 0		1	1	29.31	
181209DA - 0	1	1	5.00		

If Paying by Mail Please Return Stub with Payment

To cut down on mailing costs, please provide us with your e-mail address so that we may email you newsletters and notices.

E-mail Address _____

Return to Arnold Irrigation District
 19604 Buck Canyon Rd., Bend, OR 97702

Acctnbr 11797
 Name Roats Water System, Inc.
 Due Date: 3/31/2021

14347 -

Prevs Bal	\$0.00
Current Assessment	\$44,863.72
Other Chg	\$0.00
Interest	\$0.00
Amount Paid	\$44,863.72
Balance Due	\$0.00



19604 Buck Canyon Rd., Bend, OR 97702
Phone (541) 382-7664 Fax (541) 382-0833

Annual charges shall be due and payable on March 31, 2021 and shall be deemed delinquent if not paid by March 31, 2021. The District shall withhold delivery of water from any tract of land until the charges for the current year and any prior year(s), including interest, lien and collection costs and fees, are paid in full.

ASSESSMENT EXTENSION PAYMENT PLANS WILL NOT BE AVAILABLE THIS YEAR.

The Secretary of the District shall cause a late payment notice to be mailed to each parcel for which delinquent charges are owed. Said notice shall be provided and mailed to landowner on or after June 1, 2021 advising the landowner that an administrative fee of \$150 will be added to the unpaid balance if not paid by June 30, 2021.

For each account remaining delinquent and unpaid as of August 31, 2021 a second notice will be mailed to each parcel for which delinquent charges are owed. Said notice shall be provided on or after September 1, 2021. The land owner will be advised that the unpaid charges are accruing interest and that a Notice of Claim of Lien for any unpaid and accrued charges will be prepared and recorded if all charges are not paid by September 30, 2021.

For each account remaining delinquent and unpaid as of October 1, 2021, the Secretary shall refer to the District's legal counsel to prepare and record in the County Clerk's office, a Notice of Claim of Lien for the amount of the unpaid charges, the delinquent charge, the administrative fee, cost of preparing, recording and releasing said Lien and any legal fees.

On October 1, 2021 for each account remaining delinquent and unpaid from September 30, 2020, the Secretary of the District shall refer to the District's legal counsel for collection, including foreclosure as provided by law, each lien that remains unpaid.

If you have questions or concerns about your assessment, you may present them to the Board of Directors for changes or relief at the Board of Equalization on January 12, 2021, at 3:00 pm at 19604 Buck Canyon Road in Bend. For further information contact (541) 382-7664.

We now have various payment options:

- 1. Pay with check by mail.
2. Pay with cash, check or credit/debit card in office.
3. Pay over phone with credit/debit card.
4. Pay online with credit card or e-check.

Visit our website at www.arnoldirrigationdistrict.com to make your payment online.

Please Note: Customer is responsible for additional fees for making payment with a debit or credit card or e-check. See fees below.

E-check payment - \$2.95 flat fee

Debit or Credit card - \$3.00 per every \$100

If Paying by Mail Please Return Stub with Payment

To cut down on mailing costs, please provide us with your e-mail address so that we may email you newsletters and notices.

E-mail Address _____

Return to Arnold Irrigation District
19604 Buck Canyon Rd., Bend, OR 97702

Acctnbr 11797

Name Roats Water System, Inc.

Due Date: 3/31/2021

Table with 2 columns: Description and Amount. Rows include Prevs Bal (\$0.00), Current Assessment (\$44,863.72), Other Chg (\$0.00), Interest (\$0.00), Amount Paid (\$44,863.72), and Balance Due (\$0.00).

14347 -



19604 Buck Canyon Rd., Bend, OR 97702
Phone (541) 382-7664 Fax (541) 382-0833

RECEIPT

Tuesday, October 24, 2023

ACCOUNT NBR 11797

Account Name Roats Water System, Inc.

PAID BY WHOM Self - #19275

DATE PAID 3/11/2021

RECEIPT NBR 362

Period	Type	Amount Applied
2021	Assessment	\$44,863.72
Total for Receipt Nbr 362		<u>\$44,863.72</u>

14347 -



19604 Buck Canyon Rd., Bend, OR 97702
 Phone (541) 382-7664 Fax (541) 382-0833

ASSESSMENT NOTICE

Roats Water System, Inc.
 61147 Hamilton Ln
 Bend, OR 97702

Voting Zone(s) Acctnbr: 11797
 1 Due Date: 3/31/2022
 2

Headgate	Taxlot	Hdgt Users	# Delv	Acres	
MAIN 22366	18122000 - 0	2	1	10.00	
	181220AA - 0	2	1	10.00	
	181220AB - 0	2	1	10.00	
	181220AD - 0	2	1	5.00	
	18121700 - 0	2	1	30.00	
MAIN 28034	18121600 - 0	1	1	5.00	
	18122000 - 0	1	1	5.00	
	181220AB - 0	1	1	5.00	
MAIN 28042	18122000 - 0	2	1	5.00	
	18121500 - 0	2	1	25.00	
	18121600 - 0	2	1	45.00	
	181216B0 - 0	2	1	15.00	
	181216CC - 0	2	1	5.00	
	18121900 - 0	2	1	5.00	
	181220AA - 0	2	1	30.00	
	181220AB - 0	2	1	5.00	
	181221BB - 0	2	1	10.00	
	181221BC - 0	2	1	10.00	
	181216DC - 0	2	1	5.00	
	NORTH 19277	18123000 - 0	1	1	10.00
		181208D0 - 0	1	1	15.25
181209AA - 0		1	1	5.00	
181209AD - 0		1	1	5.00	
181209C0 - 0		1	1	29.31	
181209DA - 0		1	1	5.00	

If Paying by Mail Please Return Stub with Payment

To cut down on mailing costs, please provide us with your e-mail address so that we may email you newsletters and notices.

E-mail Address _____

Return to Arnold Irrigation District
 19604 Buck Canyon Rd., Bend, OR 97702

Acctnbr 11797

Name Roats Water System, Inc.

Due Date: 3/31/2022

Prevs Bal	\$0.00
Current Assessment	\$44,822.92
Other Chg	\$0.00
Interest	\$0.00
14347 Amount Paid	\$44,822.92
Balance Due	\$0.00



19604 Buck Canyon Rd., Bend, OR 97702
Phone (541) 382-7664 Fax (541) 382-0833

Annual charges shall be due and payable on March 31, 2022 and shall be deemed delinquent if not paid by March 31, 2022. The District shall withhold delivery of water from any tract of land until the charges for the current year and any prior year(s), including interest, lien and collection costs and fees, are paid in full. Any charge not paid in full when due shall accrue interest at the statutory rate of 1 1/3 percent per month until paid beginning April 1, 2022. Water will not be delivered until payment is received in full. Payment is due whether or not water is used or received.

ASSESSMENT EXTENSION PAYMENT PLANS WILL NOT BE AVAILABLE THIS YEAR.

The Secretary of the District shall cause a late payment notice to be mailed to each parcel for which delinquent charges are owed. Said notice shall be provided and mailed to landowner on or after June 1, 2022 advising the landowner that an administrative fee of \$150 will be added to the unpaid balance if not paid by June 30, 2022.

For each account remaining delinquent and unpaid as of August 31, 2022 a second notice will be mailed to each parcel for which delinquent charges are owed. Said notice shall be provided on or after September 1, 2022. The land owner will be advised that the unpaid charges are accruing interest and that a Notice of Claim of Lien for any unpaid and accrued charges will be prepared and recorded if all charges are not paid by September 30, 2022.

For each account remaining delinquent and unpaid as of October 1, 2022, the Secretary shall refer to the District's legal counsel to prepare and record in the County Clerk's office, a Notice of Claim of Lien for the amount of the unpaid charges, the delinquent charge, the administrative fee, cost of preparing, recording and releasing said Lien and any legal fees.

On October 1, 2022 for each account remaining delinquent and unpaid from September 30, 2021, the Secretary of the District shall refer to the District's legal counsel for collection, including foreclosure as provided by law, each lien that remains unpaid.

If you have questions or concerns about your assessment, you may present them to the Board of Directors for changes or relief at the Board of Equalization on January 11, 2022, at 3:00 pm at 19604 Buck Canyon Road in Bend. For further information contact (541) 382-7664.

We now have various payment options:

- 1. Pay with check by mail.
- 2. Pay with cash, check or credit/debit card in office.
- 3. Pay over phone with credit/debit card.
- 4. Pay online with credit card or e-check.

Visit our website at www.arnoldirrigationdistrict.com to make your payment online.

Please Note: Customer is responsible for additional fees for making payment with a debit or credit card or e-check. See fees below.

E-check payment - \$2.95 flat fee

Debit or Credit card - \$3.00 per every \$100

If Paying by Mail Please Return Stub with Payment

To cut down on mailing costs, please provide us with your e-mail address so that we may email you newsletters and notices.

E-mail Address _____

Return to Arnold Irrigation District
19604 Buck Canyon Rd., Bend, OR 97702

Acctnbr 11797

Name Roats Water System, Inc.

Due Date: 3/31/2022

Prevs Bal	\$0.00
Current Assessment	\$44,822.92
Other Chg	\$0.00
Interest	\$0.00
Amount Paid	\$44,822.92
Balance Due	\$0.00

14347 -



19604 Buck Canyon Rd., Bend, OR 97702
Phone (541) 382-7664 Fax (541) 382-0833

RECEIPT

Tuesday, October 24, 2023

ACCOUNT NBR 11797

Account Name Roats Water System, Inc.

PAID BY WHOM Self - #2466

DATE PAID 3/21/2022

RECEIPT NBR 396

Period	Type	Amount Applied
2022	Assessment	\$44,822.92
Total for Receipt Nbr 396		<u>\$44,822.92</u>

14347 -



19604 Buck Canyon Rd., Bend, OR 97702
 Phone (541) 382-7664 Fax (541) 382-0833

ASSESSMENT NOTICE

Roats Water System, Inc.
 61147 Hamilton Ln
 Bend, OR 97702

Voting Zone(s) Acctnbr: 11797
 1 Due Date: 3/31/2023
 2

Headgate	Taxlot	Hdgt Users	# Delv	Acres	
MAIN 22366	18122000 - 0	2	1	10.00	
	181220AA - 0	2	1	10.00	
	181220AB - 0	2	1	10.00	
	181220AD - 0	2	1	5.00	
	18121700 - 0	2	1	30.00	
MAIN 28034	18121600 - 0	1	1	5.00	
	18122000 - 0	1	1	5.00	
	181220AB - 0	1	1	5.00	
MAIN 28042	18122000 - 0	2	1	5.00	
	18121500 - 0	2	1	25.00	
	18121600 - 0	2	1	45.00	
	181216B0 - 0	2	1	15.00	
	181216CC - 0	2	1	5.00	
	18121900 - 0	2	1	5.00	
	181220AA - 0	2	1	30.00	
	181220AB - 0	2	1	5.00	
	181221BB - 0	2	1	10.00	
	181221BC - 0	2	1	10.00	
	181216DC - 0	2	1	5.00	
	NORTH 19277	18123000 - 0	1	1	10.00
		181208D0 - 0	1	1	15.25
181209AA - 0		1	1	5.00	
181209AD - 0		1	1	5.00	
181209C0 - 0		1	1	29.31	
181209DA - 0		1	1	5.00	

If Paying by Mail Please Return Stub with Payment

To cut down on mailing costs, please provide us with your e-mail address so that we may email you newsletters and notices.

E-mail Address _____

Return to Arnold Irrigation District
 19604 Buck Canyon Rd., Bend, OR 97702

Acctnbr 11797

Name Roats Water System, Inc.

Due Date: 3/31/2023

Prevs Bal	\$0.00
Current Assessment	\$44,822.92
Other Chg	\$0.00
Interest	\$0.00
Amount Paid	\$44,822.92
Balance Due	\$0.00

14347 -



19604 Buck Canyon Rd., Bend, OR 97702
Phone (541) 382-7664 Fax (541) 382-0833

Annual charges shall be due and payable on March 31, 2023 and shall be deemed delinquent if not paid by March 31, 2023. The District shall withhold delivery of water from any tract of land until the charges for the current year and any prior year(s), including interest, lien and collection costs and fees, are paid in full. Any charge not paid in full when due shall accrue interest at the statutory rate of 1 1/3 percent per month until paid beginning April 1, 2023. Water will not be delivered until payment is received in full. Payment is due whether or not water is used or received.

ASSESSMENT EXTENSION PAYMENT PLANS WILL NOT BE AVAILABLE THIS YEAR.

The Secretary of the District shall cause a late payment notice to be mailed to each parcel for which delinquent charges are owed. Said notice shall be provided and mailed to landowner on or after June 1, 2023 advising the landowner that an administrative fee of \$150 will be added to the unpaid balance if not paid by June 30, 2023.

For each account remaining delinquent and unpaid as of August 31, 2023 a second notice will be mailed to each parcel for which delinquent charges are owed. Said notice shall be provided on or after September 1, 2023. The land owner will be advised that the unpaid charges are accruing interest and that a Notice of Claim of Lien for any unpaid and accrued charges will be prepared and recorded if all charges are not paid by September 30, 2023.

For each account remaining delinquent and unpaid as of October 1, 2023, the Secretary shall refer to the District's legal counsel to prepare and record in the County Clerk's office, a Notice of Claim of Lien for the amount of the unpaid charges, the delinquent charge, the administrative fee, cost of preparing, recording and releasing said Lien and any legal fees.

On October 1, 2023 for each account remaining delinquent and unpaid from September 30, 2022, the Secretary of the District shall refer to the District's legal counsel for collection, including foreclosure as provided by law, each lien that remains unpaid.

If you have questions or concerns about your assessment, you may present them to the Board of Directors for changes or relief at the Board of Equalization on January 10, 2023, at 3:00 pm at 19604 Buck Canyon Road in Bend. For further information contact (541) 382-7664.

We now have various payment options:

1. Pay with check by mail.
2. Pay with cash, check or credit/debit card in office.
3. Pay over phone with credit/debit card.
4. Pay online with credit card or e-check.

Visit our website at www.arnoldirrigationdistrict.com to make your payment online.

Please Note: Customer is responsible for additional fees for making payment with a debit or credit card or e-check. See fees below.

E-check payment - \$2.95 flat fee

Debit or Credit card - \$3.00 per every \$100

If Paying by Mail Please Return Stub with Payment

To cut down on mailing costs, please provide us with your e-mail address so that we may email you newsletters and notices.

E-mail Address _____

Return to Arnold Irrigation District
19604 Buck Canyon Rd., Bend, OR 97702

Acctnbr 11797

Name Roats Water System, Inc.

Due Date: 3/31/2023

Prevs Bal	\$0.00
Current Assessment	\$44,822.92
Other Chg	\$0.00
Interest	\$0.00
Amount Paid	\$44,822.92
Balance Due	\$0.00

14347 -



19604 Buck Canyon Rd., Bend, OR 97702
Phone (541) 382-7664 Fax (541) 382-0833

RECEIPT

Tuesday, October 24, 2023

ACCOUNT NBR 11797

Account Name Roats Water System, Inc.

PAID BY WHOM Self - #20036

DATE PAID 3/3/2023

RECEIPT NBR 225

Period	Type	Amount Applied
2023	Assessment	\$44,822.92
Total for Receipt Nbr 225		<u>\$44,822.92</u>

14347 - =

EXHIBIT F: Place of Use

Arnold Certificate 74197 Supplemental: 76714
 "Juniper Utility Co"
 Priority Date(s): 2/2/1905 & 4/25/1905

8/16/2023 - GH

TWP	RNG	Section	1/4	1/4	Tax Lot	Gov't Lot or DLC	Acres (Acres Listed on Certificate)	Type of Use	PDD(s) (name or number from Table 1)	Certificate Page No.	7/14/1997 certificate		Transferred since 1997		Remaining after QUA removed		Total current IR, Pond, Qua acres in QQ		
											Other Acres IR in QQ	Other Acres Pond in QQ	Transfer plus or minus IR acres	Transfer plus or minus Pond acres	Current IR acres in QQ	Current Pond acres in QQ			
18 S	12 E	8	NE	SE	N/A	N/A	10.25 QUA			9	5.70						5.70	15.95	
18 S	12 E	8	SE	SE	N/A	N/A	5.00 QUA			9	7.18			T-11199 (2010)	-1.00		6.18	11.18	
18 S	12 E	9	NE	NE	N/A	N/A	5.00 QUA			9	18.95			T-11713 (2013)	-1.50		17.45	22.45	
18 S	12 E	9	SE	NE	N/A	N/A	5.00 QUA			9	0.00							5.00	
18 S	12 E	9	NE	SW	N/A	N/A	5.00 QUA			10	20.75			T-11713 (2013), T-11288 (2010)	-19.25		1.50	6.50	
18 S	12 E	9	NW	SW	N/A	N/A	10.01 QUA			10	9.18			T-11713 (2013), T-10262 (2002)	5.09		14.27	24.28	
18 S	12 E	9	SW	SW	N/A	N/A	9.90 QUA			10	0.00							5.00	
18 S	12 E	9	SE	SW	N/A	N/A	5.00 QUA			10	0.00							9.30	
18 S	12 E	9	NE	SE	N/A	N/A	5.00 QUA			10	0.00							5.00	
18 S	12 E	9	SE	SE	N/A	N/A	5.00 QUA			10	0.00							5.00	
18 S	12 E	15	NW	NW	N/A	N/A	5.00 QUA			12	0.00							5.00	
18 S	12 E	15	SW	NW	N/A	N/A	5.00 QUA			12	0.00							5.00	
18 S	12 E	15	NE	SW	N/A	N/A	5.00 QUA			12	0.00							5.00	
18 S	12 E	15	NW	SW	N/A	N/A	5.00 QUA			12	0.00							5.00	
18 S	12 E	15	SW	SW	N/A	N/A	5.00 QUA			12	0.00							5.00	
18 S	12 E	16	NE	NE	N/A	N/A	5.00 QUA			13	0.00							5.00	
18 S	12 E	16	SW	NE	N/A	N/A	5.00 QUA			13	0.00							5.00	
18 S	12 E	16	SE	NE	N/A	N/A	5.00 QUA			13	0.00							5.00	
18 S	12 E	16	NE	NW	N/A	N/A	5.00 QUA			13	0.00							5.00	
18 S	12 E	16	NE	NW	N/A	N/A	5.00 QUA			13	0.00							5.00	
18 S	12 E	16	NW	NW	N/A	N/A	5.00 QUA			13	15.75					15.75		20.75	
18 S	12 E	16	SW	NW	N/A	N/A	5.00 QUA			13	0.00							5.00	
18 S	12 E	16	SE	NW	N/A	N/A	5.00 QUA			13	3.00							8.00	
18 S	12 E	16	NE	SW	N/A	N/A	5.00 QUA			13	0.00							5.00	
18 S	12 E	16	NW	SW	N/A	N/A	5.00 QUA			13	0.00							5.00	
18 S	12 E	16	SW	SW	N/A	N/A	5.00 QUA			13	0.00							5.00	
18 S	12 E	16	SE	SW	N/A	N/A	5.00 QUA			13	0.00							5.00	
18 S	12 E	16	NE	SE	N/A	N/A	5.00 QUA			13	0.00							5.00	
18 S	12 E	16	NW	SE	N/A	N/A	5.00 QUA			13	0.00							5.00	
18 S	12 E	16	SW	SE	N/A	N/A	5.00 QUA			13	0.00							5.00	
18 S	12 E	16	SE	SE	N/A	N/A	5.00 QUA			13	0.00							5.00	
18 S	12 E	17	NE	SE	N/A	N/A	10.00 QUA			14	24.00							34.00	
18 S	12 E	17	NE	SE	N/A	N/A	10.00 QUA			14	12.87			T-11200 (2010)	0.00		17.87	24.87	
18 S	12 E	17	SE	SE	N/A	N/A	10.00 QUA			14	8.39			T-11200 (2010)	-0.19	-0.03	8.20	18.70	
18 S	12 E	19	NE	NE	N/A	N/A	5.00 QUA			14	0.00							5.00	
18 S	12 E	19	SE	NE	N/A	N/A	5.00 QUA			14	2.84			T-11200 (2010)	-0.11		2.73	7.73	
18 S	12 E	19	NE	SE	N/A	N/A	5.00 QUA			14	8.11			T-11200 (2010)	-0.26		7.85	12.85	
18 S	12 E	19	NW	SE	N/A	N/A	5.00 QUA			14	0.00							5.00	
18 S	12 E	19	SW	SE	N/A	N/A	8.03 QUA			14	4.86			T-11200 (2010)	11.04			13.54	
18 S	12 E	19	SE	SE	N/A	N/A	10.00 QUA			14	7.90			T-11200 (2010)	0.71	1.27	5.51	1.27	
18 S	12 E	20	NE	NE	N/A	N/A	10.00 QUA			15	8.44			T-11200 (2010)	-0.04		18.94	30.26	
18 S	12 E	20	NW	NE	N/A	N/A	10.00 QUA			15	7.08			T-11200 (2010)	0.16		8.40	0.16	
18 S	12 E	20	SW	NE	N/A	N/A	10.00 QUA			15	7.18			T-11200 (2010)	0.66	-0.13	7.84	0.12	
18 S	12 E	20	SW	NE	N/A	N/A	10.00 QUA			15	8.05			T-11200 (2010)	-1.35	-3.00	6.70	0.00	
18 S	12 E	20	SE	NE	N/A	N/A	10.00 QUA			15	4.22			T-11200 (2010)	-1.12		3.10	19.10	
18 S	12 E	20	NE	NW	N/A	N/A	3.00 QUA			15	7.71			T-11200 (2010)	-3.79		3.92	8.92	
18 S	12 E	20	NW	NW	N/A	N/A	5.00 QUA			15	0.65			T-11200 (2010)	0.32		15.87	4.30	
18 S	12 E	20	SW	NW	N/A	N/A	5.00 QUA			15	13.56			T-11200 (2010)	-0.60		0.05	5.37	
18 S	12 E	20	SE	NW	N/A	N/A	5.00 QUA			15	10.43			T-11200 (2010)	2.31	3.39	15.87	4.30	
18 S	12 E	20	NE	SW	N/A	N/A	5.00 QUA			15	0.00			T-11200 (2010)	-4.85		6.58	10.58	
18 S	12 E	20	NW	SW	N/A	N/A	5.00 QUA			15	0.00			T-11200 (2010)	24.96		24.96	29.96	
18 S	12 E	20	SW	SW	N/A	N/A	5.00 QUA			15	2.66			T-11200 (2010)	19.19		21.85	26.85	
18 S	12 E	20	SE	SW	N/A	N/A	5.00 QUA			15	0.00			T-11200 (2010)	14.72		14.72	19.72	
18 S	12 E	20	SW	SE	N/A	N/A	5.00 QUA			15	0.00			T-11200 (2010)	0.25		0.25	5.25	
18 S	12 E	20	NW	SE	N/A	N/A	5.00 QUA			15	0.00			T-11200 (2010)	2.48		2.48	7.48	
18 S	12 E	21	NW	NW	N/A	N/A	10.00 QUA			15	0.00							10.00	
18 S	12 E	21	SW	NW	N/A	N/A	10.00 QUA			15	4.62						4.62	14.62	
18 S	12 E	30	NE	NE	N/A	N/A	5.00 QUA			19	1.26			T-11200 (2010)	7.14	0.30	8.40	0.30	
18 S	12 E	30	NW	NE	N/A	N/A	5.00 QUA			19	2.01			T-11200 (2010)	12.29	-1.80	14.30	2.28	
							Total Acres	347.99											

No tax lots identified on certificate
 Quasi-municipal water right not mapped by tax lot, but within a service area

14347 -

Exhibit C
Supplemental form D
(Irrigation District)

Supplemental Form D

Water Right Transfers Within the Boundaries of or Served by an Irrigation District or other Water Supplier (Association, Ditch Co., etc.)

[For transfers submitted under OAR Chapter 690 Division 380]



Oregon Water Resources Department
 725 Summer Street NE, Suite A
 Salem, Oregon 97301-1266
 503-986-0900
www.oregon.gov/OWRD

The Department requires non-district applicants to communicate with districts/water suppliers during the planning and preparation of transfer applications involving water rights having a point of diversion or appropriation (POD/POA) or place of use (POU) served by or located within the boundaries of an irrigation district, or other type of water supplier to which assessments are paid. In some cases consent will be required from the district or water supplier.

This form must be included with any transfer application that involves rights served by or located within the boundaries of a district or other type of water supplier.

1. APPLICANT INFORMATION

NAME ROATS WATER SYSTEM, INC			PHONE (HM)
PHONE (WK) 541-382-3029	CELL	FAX	
ADDRESS 61147 HAMILTON LANE			
CITY BEND	STATE OR	ZIP 97702	E-MAIL** MICHELLE@ROATSWAATER.COM / BILL@ROATSWATER.COM

2. DISTRICT or WATER SUPPLIER INFORMATION

DISTRICT/WATER SUPPLIER NAME ARNOLD IRRIGATION DISTRICT			PHONE (HM)
PHONE (WK) 541-382-7664	CELL	FAX	
ADDRESS 19604 BUCK CANYON RD.			
CITY BEND	STATE OR	ZIP 97702	E-MAIL** JHARVEY@ARNOLDID.COM / SJOHNSON@ARNOLDID.COM

** By providing an e-mail address, the applicant and/or the district/water supplier consents to receive all correspondence from the Department electronically. Copies of final order documents will also be mailed.

3. WATER RIGHTS ISSUED IN THE NAME OF, or LOCATED WITHIN, or SERVED BY AN IRRIGATION DISTRICT, OTHER DISTRICT, OR WATER SUPPLIER

a. List the water right(s) involved in this transfer:

	Application / Decree	Permit / Previous Transfer	Certificate	Is the water right in the name of a district, water supplier, or BOR*?
1.	Deschutes River (F) Vol-Pg 8-405	-	74197	YES <input checked="" type="checkbox"/>
2.		-		YES <input type="checkbox"/>
3.		-		YES <input type="checkbox"/>

Attach additional pages for additional water rights if necessary.

*Bureau of Reclamation

b. Determine a district's/water supplier's connection to your points of diversion (POD) or appropriation (POA) and places of use (POU). [You may need to consult with your district/water supplier.]

CURRENT ASSOCIATIONS Please answer the following "yes" or "no" questions:

YES NO One or more of the current POD(s) / POA(s) involved in the transfer are served by a district/water supplier or rely on BOR water.

YES NO All or a portion of the current POU involved in this proposed transfer receives water for either primary or supplemental irrigation from the district/water supplier; i.e., the POU is currently layered with a district or BOR water supplied water right(s).

PROPOSED ASSOCIATIONS Please answer the following "yes" or "no" questions:

YES NO One or more of the proposed POD(s) / POA(s) involved in the transfer are currently served or will be served by a district/water supplier if the transfer is approved, or rely on BOR water.

YES NO All or a portion of the proposed POU involved in this proposed transfer currently receives or will receive either primary or supplemental irrigation from the district/water supplier; i.e., the POU will be layered with a district/water supplier or BOR water supplied water right(s).

COMMENTS OR ADDITIONAL INFORMATION

4. APPLICANT'S SIGNATURE

(1) I certify that I have notified the district/water supplier about the proposed water right transfer application by [check one]:

email, phone, postal mail, in person, or other (please specify) completing transfer in coordination with irrigation district

(2) I certify that to the best of my knowledge the information contained in this Supplemental Form D is true and accurate.

W.K. Roats
Applicant Signature

W.K. ROATS
Name (print)

11/3/2023
Date

5. (WHEN REQUIRED) DISTRICT or WATER SUPPLIER CONSENT TO THE PROPOSED WATER RIGHT TRANSFER

District Manager or Water Supplier consent is required if any box on this form is marked "YES."


The district/water supplier certifies the following:

(1) The district/water supplier has reviewed the applicant's proposed water right transfer application and maps; and

(2) The district/water supplier consents to the proposed water right transfer application.

YES NO After proof of completion, the confirming water right certificate is to remain in the name of the U.S. Bureau of Reclamation or the district/water supplier.

YES NO The district/water supplier will be responsible for submitting the claim of beneficial use prepared by a Certified Water Rights Examiner (CWRE).
No, not applicable – instream transfer with map waiver.



Signature of District Manager /Water Supplier

STEVE JOHNSON

Name (print), Title

2 NOV. 2023

Date

Exhibit D

**Land Use Notice of Intent to File
Transfer**

- **City of Bend**
- **Deschutes County**
- **Jefferson County**
- **Confederated Tribes of the Warm Springs**
- **City of Redmond**



DESCHUTES RIVER
CONSERVANCY

700 NW Hill St, Suite 1
Bend, OR 97703

November 2, 2023

City of Bend
710 NW Wall Street
Bend, OR 97703

RE: PROPOSED INSTREAM WATER TRANSFER IN YOUR JURISDICTION

We are notifying you of our intent to transfer a portion of a water right to instream use. Arnold Irrigation District will submit a permanent transfer application to the Oregon Water Resources Department changing the place of use and type of use of a portion of its Deschutes River water right from an out-of-stream use to permanent instream use. This will create a 1905 priority instream water right from Arnold Irrigation District's diversion near Deschutes River river-mile 174 and Lava Island Falls south of the City of Bend to the Madras gage near Lake Billy Chinook – improving streamflows and attenuating temperature impacts from lower flows.

Arnold Irrigation District and Roats Water System, Inc will transfer approximately 347.59 acres of quasi-municipal water use to permanent instream water use and use as a groundwater mitigation project through the states Deschutes Groundwater Mitigation Program. This transfer project will result in up to 1,876 acre-feet of water allocated permanently instream, restoring *up to* 5.74 cubic feet per second (cfs) of instream flow between April 1 and October 31. Most irrigation districts near Bend and using Deschutes River water have shoulder seasons in the Spring and Fall with lower diversion rates which also result in lower rates instream for the shoulder seasons (April/October up to 2.43 cfs & May 1-15/September 15-30 up to 3.16 cfs).

If you have any questions regarding the proposed application, or are interested in receiving additional information, please contact me at the number or email listed below.

Sincerely,

Genevieve Hubert
Senior Program Manager
Deschutes River Conservancy

14347 -



DESCHUTES RIVER
CONSERVANCY

700 NW Hill St, Suite 1
Bend, OR 97703

November 2, 2023

City of Redmond
243 E. Antler Ave, Suite 100
Redmond, OR 97756

RE: PROPOSED INSTREAM WATER TRANSFER IN YOUR JURISDICTION

We are notifying you of our intent to transfer a portion of a water right to instream use. Arnold Irrigation District will submit a permanent transfer application to the Oregon Water Resources Department changing the place of use and type of use of a portion of its Deschutes River water right from an out-of-stream use to permanent instream use. This will create a 1905 priority instream water right from Arnold Irrigation District's diversion near Deschutes River river-mile 174 and Lava Island Falls south of the City of Bend to the Madras gage near Lake Billy Chinook – improving streamflows and attenuating temperature impacts from lower flows.

Arnold Irrigation District and Roats Water System, Inc will transfer approximately 347.59 acres of quasi-municipal water use to permanent instream water use and use as a groundwater mitigation project through the states Deschutes Groundwater Mitigation Program. This transfer project will result in up to 1,876 acre-feet of water allocated permanently instream, restoring *up to* 5.74 cubic feet per second (cfs) of instream flow between April 1 and October 31. Most irrigation districts near Bend and using Deschutes River water have shoulder seasons in the Spring and Fall with lower diversion rates which also result in lower rates instream for the shoulder seasons (April/October up to 2.43 cfs & May 1-15/September 15-30 up to 3.16 cfs).

If you have any questions regarding the proposed application, or are interested in receiving additional information, please contact me at the number or email listed below.

Sincerely,

Genevieve Hubert
Senior Program Manager
Deschutes River Conservancy

14347 -



DESCHUTES RIVER
CONSERVANCY

700 NW Hill St, Suite 1
Bend, OR 97703

November 2, 2023

Conf. Tribes of Warm Springs
Attn: Fish & Wildlife Committee
PO Box 1299
Warm Springs, OR 97761

RE: PROPOSED INSTREAM WATER TRANSFER IN YOUR JURISDICTION

We are notifying you of our intent to transfer a portion of a water right to instream use. Arnold Irrigation District will submit a permanent transfer application to the Oregon Water Resources Department changing the place of use and type of use of a portion of its Deschutes River water right from an out-of-stream use to permanent instream use. This will create a 1905 priority instream water right from Arnold Irrigation District's diversion near Deschutes River river-mile 174 and Lava Island Falls south of the City of Bend to the Madras gage near Lake Billy Chinook – improving streamflows and attenuating temperature impacts from lower flows.

Arnold Irrigation District and Roats Water System, Inc will transfer approximately 347.59 acres of quasi-municipal water use to permanent instream water use and use as a groundwater mitigation project through the states Deschutes Groundwater Mitigation Program. This transfer project will result in up to 1,876 acre-feet of water allocated permanently instream, restoring up to 5.74 cubic feet per second (cfs) of instream flow between April 1 and October 31. Most irrigation districts near Bend and using Deschutes River water have shoulder seasons in the Spring and Fall with lower diversion rates which also result in lower rates instream for the shoulder seasons (April/October up to 2.43 cfs & May 1-15/September 15-30 up to 3.16 cfs).

If you have any questions regarding the proposed application, or are interested in receiving additional information, please contact me at the number or email listed below.

Sincerely,

Genevieve Hubert
Senior Program Manager
Deschutes River Conservancy

14347 -



DESCHUTES RIVER
CONSERVANCY

700 NW Hill St, Suite 1
Bend, OR 97703

November 2, 2023

Deschutes County Planning Dept.
117 NW Lafayette Ave.
Bend, OR 97703

RE: PROPOSED INSTREAM WATER TRANSFER IN YOUR JURISDICTION

We are notifying you of our intent to transfer a portion of a water right to instream use. Arnold Irrigation District will submit a permanent transfer application to the Oregon Water Resources Department changing the place of use and type of use of a portion of its Deschutes River water right from an out-of-stream use to permanent instream use. This will create a 1905 priority instream water right from Arnold Irrigation District's diversion near Deschutes River river-mile 174 and Lava Island Falls south of the City of Bend to the Madras gage near Lake Billy Chinook – improving streamflows and attenuating temperature impacts from lower flows.

Arnold Irrigation District and Roats Water System, Inc will transfer approximately 347.59 acres of quasi-municipal water use to permanent instream water use and use as a groundwater mitigation project through the states Deschutes Groundwater Mitigation Program. This transfer project will result in up to 1,876 acre-feet of water allocated permanently instream, restoring *up to* 5.74 cubic feet per second (cfs) of instream flow between April 1 and October 31. Most irrigation districts near Bend and using Deschutes River water have shoulder seasons in the Spring and Fall with lower diversion rates which also result in lower rates instream for the shoulder seasons (April/October up to 2.43 cfs & May 1-15/September 15-30 up to 3.16 cfs).

If you have any questions regarding the proposed application, or are interested in receiving additional information, please contact me at the number or email listed below.

Sincerely,

Genevieve Hubert
Senior Program Manager
Deschutes River Conservancy

14347 - -



DESCHUTES RIVER
CONSERVANCY

700 NW Hill St, Suite 1
Bend, OR 97703

November 2, 2023

Jefferson County Planning Dept.
85 SE D Street
Madras, OR 97761

RE: PROPOSED INSTREAM WATER TRANSFER IN YOUR JURISDICTION

We are notifying you of our intent to transfer a portion of a water right to instream use. Arnold Irrigation District will submit a permanent transfer application to the Oregon Water Resources Department changing the place of use and type of use of a portion of its Deschutes River water right from an out-of-stream use to permanent instream use. This will create a 1905 priority instream water right from Arnold Irrigation District's diversion near Deschutes River river-mile 174 and Lava Island Falls south of the City of Bend to the Madras gage near Lake Billy Chinook – improving streamflows and attenuating temperature impacts from lower flows.

Arnold Irrigation District and Roats Water System, Inc will transfer approximately 347.59 acres of quasi-municipal water use to permanent instream water use and use as a groundwater mitigation project through the states Deschutes Groundwater Mitigation Program. This transfer project will result in up to 1,876 acre-feet of water allocated permanently instream, restoring *up to* 5.74 cubic feet per second (cfs) of instream flow between April 1 and October 31. Most irrigation districts near Bend and using Deschutes River water have shoulder seasons in the Spring and Fall with lower diversion rates which also result in lower rates instream for the shoulder seasons (April/October up to 2.43 cfs & May 1-15/September 15-30 up to 3.16 cfs).

If you have any questions regarding the proposed application, or are interested in receiving additional information, please contact me at the number or email listed below.

Sincerely,

Genevieve Hubert
Senior Program Manager
Deschutes River Conservancy

14347 -

Exhibit E
Oregon Water Resources Dept.
Region 11 Manager – Map Waiver

Water Right Transfer Supplemental Form
**Waiver of Mapping
Requirements**



Oregon Water Resources Department
725 Summer Street NE, Suite A
Salem, Oregon 97301-1271
(503) 986-0900
www.oregon.gov/OWRD

The Director may waive or assist a transfer applicant in satisfying the mapping requirements (OAR 690-380-3100) for certain transfers if the criteria described in this form are met pursuant to OAR 690-380-3410.

This form must be prepared by the transfer applicant and the appropriate Regional Manager for the Oregon Water Resources Department. To prepare the form, a copy of the complete transfer application, including a description of the water rights to be transferred, must be provided to the Regional Manager.

This map waiver form must be signed by the Regional Manager and submitted with the transfer application.

Transfer Applicant: Arnold Irrigation District

Water Right(s) to be transferred: C-74197 (a portion of)

1. The transfer **must** be one of the following. Please check the appropriate box.

- An instream transfer application filed pursuant to ORS 537.348.
- A transfer application necessary to complete a project funded by the Oregon Watershed Enhancement Board (OWEB) under ORS 541.375; or
- The transfer application is determined and endorsed in writing by ODFW as a change that will result in a net benefit to fish and wildlife habitat.

2. For an **instream transfer application filed pursuant to ORS 537.348**, a map waiver shall only be approved if the application meets one of the following additional criteria. Please check the appropriate box.

- The entirety of the right is being transferred to an instream water right and the location of the instream water right can be clearly delineated through reference to the existing point of diversion for the transferred right and other points of diversion or geographic reference points such as the mouth of the stream; or
- A map meeting the requirements of the transfer rules (OAR 690-380-3100) is available showing the lands not included in the transfer and the location of the instream water right can be clearly delineated through reference to the existing point of diversion for the transferred right and other points of diversion or geographic reference points such as the mouth of the stream. (Please include copy of map(s) with transfer application.)

3. For a **transfer application meeting any one of the criteria identified in #1** (including an instream transfer application), a waiver may also be approved if other circumstances are present that make an application map unnecessary. If #2 does not apply, but circumstances are present that make an application map unnecessary, describe those circumstances below:

4. For any transfer application meeting one or more of the criteria identified in #1 that does not meet the criteria for a waiver as described in #2 or #3, the Department may assist the applicant in development of the application map. The Department (through the regional office) may provide this assistance at the discretion of the appropriate Regional Manager. Please check the appropriate box below if the Department has provided assistance in development of the transfer application map:

A map meeting the requirements of OAR 690-380-3100 has been prepared by Department staff and is included with the transfer application.

The map provided with the transfer application has been developed with assistance from Department staff and meets the requirements of OAR 690-380-3100.

Signature: Carolyn Subit
OWRD Regional Manager, SCR Region

Date: 11/1/23

Exhibit F

Place of Use Table

- also available in excel
format on request.

EXHIBIT F: Place of Use

Arnold Certificate 74197

Supplemental: 76714

"Juniper Utility Co"

Priority Date(s): 2/1/1905 & 4/25/1905

TWP	RNG	Section	1/4	1/4	Tax Lot	Gov't Lot or DLC	Acres (Acres Equivalent)	Type of Use Listed on Certificate	POD(s) (name or number from Table 1)	Certificate Page No.
18 S	12 E	8	NE	SE	N/A	N/A	10.25	QUA	1	9
18 S	12 E	8	SE	SE	N/A	N/A	5.00	QUA	1	9
18 S	12 E	9	NE	NE	N/A	N/A	5.00	QUA	1	9
18 S	12 E	9	SE	NE	N/A	N/A	5.00	QUA	1	9
18 S	12 E	9	NE	SW	N/A	N/A	5.00	QUA	1	10
18 S	12 E	9	NW	SW	N/A	N/A	10.01	QUA	1	10
18 S	12 E	9	SW	SW	N/A	N/A	9.30	QUA	1	10
18 S	12 E	9	SE	SW	N/A	N/A	5.00	QUA	1	10
18 S	12 E	9	NE	SE	N/A	N/A	5.00	QUA	1	10
18 S	12 E	9	SE	SE	N/A	N/A	5.00	QUA	1	10
18 S	12 E	15	NW	NW	N/A	N/A	5.00	QUA	1	12
18 S	12 E	15	SW	NW	N/A	N/A	5.00	QUA	1	12
18 S	12 E	15	NE	SW	N/A	N/A	5.00	QUA	1	12
18 S	12 E	15	NW	SW	N/A	N/A	5.00	QUA	1	12
18 S	12 E	15	SW	SW	N/A	N/A	5.00	QUA	1	12
18 S	12 E	16	NE	NE	N/A	N/A	5.00	QUA	1	13
18 S	12 E	16	SW	NE	N/A	N/A	5.00	QUA	1	13
18 S	12 E	16	SE	NE	N/A	N/A	5.00	QUA	1	13
18 S	12 E	16	NE	NW	N/A	N/A	5.00	QUA	1	13
18 S	12 E	16	NW	NW	N/A	N/A	5.00	QUA	1	13
18 S	12 E	16	SW	NW	N/A	N/A	5.00	QUA	1	13
18 S	12 E	16	SE	NW	N/A	N/A	5.00	QUA	1	13
18 S	12 E	16	NE	SW	N/A	N/A	5.00	QUA	1	13
18 S	12 E	16	NW	SW	N/A	N/A	5.00	QUA	1	13
18 S	12 E	16	SW	SW	N/A	N/A	5.00	QUA	1	13
18 S	12 E	16	SE	SW	N/A	N/A	5.00	QUA	1	13
18 S	12 E	16	NE	SE	N/A	N/A	5.00	QUA	1	13
18 S	12 E	16	NW	SE	N/A	N/A	5.00	QUA	1	13
18 S	12 E	16	SW	SE	N/A	N/A	5.00	QUA	1	13
18 S	12 E	16	SE	SE	N/A	N/A	5.00	QUA	1	13
18 S	12 E	17	NE	SE	N/A	N/A	10.00	QUA	1	14
18 S	12 E	17	SW	SE	N/A	N/A	10.00	QUA	1	14
18 S	12 E	17	SE	SE	N/A	N/A	10.00	QUA	1	14
18 S	12 E	19	NE	NE	N/A	N/A	5.00	QUA	1	14
18 S	12 E	19	SE	NE	N/A	N/A	5.00	QUA	1	14
18 S	12 E	19	NE	SE	N/A	N/A	5.00	QUA	1	14
18 S	12 E	19	NW	SE	N/A	N/A	5.00	QUA	1	14
18 S	12 E	19	SW	SE	N/A	N/A	8.03	QUA	1	14
18 S	12 E	19	SE	SE	N/A	N/A	10.00	QUA	1	14
18 S	12 E	20	NE	NE	N/A	N/A	10.00	QUA	1	15
18 S	12 E	20	NW	NE	N/A	N/A	10.00	QUA	1	15
18 S	12 E	20	SW	NE	N/A	N/A	10.00	QUA	1	15
18 S	12 E	20	SE	NE	N/A	N/A	10.00	QUA	1	15
18 S	12 E	20	NE	NW	N/A	N/A	5.00	QUA	1	15
18 S	12 E	20	NW	NW	N/A	N/A	5.00	QUA	1	15
18 S	12 E	20	SW	NW	N/A	N/A	5.00	QUA	1	15
18 S	12 E	20	SE	NW	N/A	N/A	5.00	QUA	1	15
18 S	12 E	20	NE	SW	N/A	N/A	5.00	QUA	1	15
18 S	12 E	20	NW	SW	N/A	N/A	5.00	QUA	1	15
18 S	12 E	20	SW	SW	N/A	N/A	5.00	QUA	1	15
18 S	12 E	20	SE	SW	N/A	N/A	5.00	QUA	1	15
18 S	12 E	20	NW	SE	N/A	N/A	5.00	QUA	1	15
18 S	12 E	21	NW	NW	N/A	N/A	10.00	QUA	1	15
18 S	12 E	21	SW	NW	N/A	N/A	10.00	QUA	1	15
18 S	12 E	30	NE	NE	N/A	N/A	5.00	QUA	1	19
18 S	12 E	30	NW	NE	N/A	N/A	5.00	QUA	1	19
Total Acres							347.59			

No tax lots identified on certificate

Quasi-municipal water right not mapped by tax lot, but within a service area

EXHIBIT F: Place of Use Listing Changes in Remaining Rights

Arnold Certificate 74197 Supplemental: 76714
 "Juniper Utility Co"
 Priority date(s): 2/1/1905 & 4/25/1905

TMP	RNG	Section	1/4	1/4	Tax Lot	Gov't Lot or DLC	Acres Type of Use (Acres Listed on Equivalent) Certificate	POD(s) (name or number from Table 1)	Certificate Page No.	7/14/1997 certificate		Remaining after OUA removed			ALL-pre XFR Total current IR Pond, Qua acres in QQ
										Other Acres IR in QQ	Certificate Other Acres Pond in QQ 1/4 (QQ)	Transfer plus or minus IR acres	Transfer plus or minus Pond acres	Current IR acres in QQ	
185	12E	8	NE	SE	N/A	N/A	10.25 QUA		1	9	5.70			5.70	15.95
185	12E	8	SE	SE	N/A	N/A	5.00 QUA		1	9	7.18			7.18	11.18
185	12E	9	NE	N/A	N/A	N/A	5.00 QUA		1	9	18.95			18.95	22.45
185	12E	9	SE	NE	N/A	N/A	5.00 QUA		1	9	0.00			0.00	5.00
185	12E	9	NE	SW	N/A	N/A	5.00 QUA		1	10	20.75			20.75	6.50
185	12E	9	NW	SW	N/A	N/A	10.01 QUA		1	10	9.18			9.18	24.28
185	12E	9	SE	SW	N/A	N/A	9.30 QUA		1	10	0.00			0.00	9.30
185	12E	9	SE	SW	N/A	N/A	5.00 QUA		1	10	0.00			0.00	5.00
185	12E	9	SE	SE	N/A	N/A	5.00 QUA		1	10	0.00			0.00	5.00
185	12E	15	NW	NW	N/A	N/A	5.00 QUA		1	12	0.00			0.00	5.00
185	12E	15	NE	SW	N/A	N/A	5.00 QUA		1	12	0.00			0.00	5.00
185	12E	15	NW	SW	N/A	N/A	5.00 QUA		1	12	0.00			0.00	5.00
185	12E	15	SW	SW	N/A	N/A	5.00 QUA		1	12	0.00			0.00	5.00
185	12E	16	NE	NE	N/A	N/A	5.00 QUA		1	13	0.00			0.00	5.00
185	12E	16	SE	NE	N/A	N/A	5.00 QUA		1	13	0.00			0.00	5.00
185	12E	16	NE	NW	N/A	N/A	5.00 QUA		1	13	15.75			15.75	20.75
185	12E	16	NW	NW	N/A	N/A	5.00 QUA		1	13	0.00			0.00	5.00
185	12E	16	SW	NW	N/A	N/A	5.00 QUA		1	13	0.00			0.00	5.00
185	12E	16	SE	SW	N/A	N/A	5.00 QUA		1	13	0.00			0.00	5.00
185	12E	17	NE	SE	N/A	N/A	10.00 QUA		1	14	24.00			24.00	34.00
185	12E	17	SE	SE	N/A	N/A	10.00 QUA		1	14	12.87			12.87	24.87
185	12E	19	NE	NE	N/A	N/A	5.00 QUA		1	14	8.39			8.39	18.70
185	12E	19	SE	NE	N/A	N/A	5.00 QUA		1	14	2.84			2.84	5.00
185	12E	19	SE	NE	N/A	N/A	5.00 QUA		1	14	8.11			8.11	7.73
185	12E	19	NW	SE	N/A	N/A	5.00 QUA		1	14	0.00			0.00	12.85
185	12E	19	SE	SE	N/A	N/A	8.03 QUA		1	14	4.80			4.80	5.00
185	12E	19	SE	SE	N/A	N/A	10.00 QUA		1	14	7.90			7.90	13.54
185	12E	20	NE	NE	N/A	N/A	10.00 QUA		1	15	8.44			8.44	30.26
185	12E	20	NW	NE	N/A	N/A	10.00 QUA		1	15	7.18			7.18	18.56
185	12E	20	SW	NE	N/A	N/A	10.00 QUA		1	15	8.05			8.05	18.09
185	12E	20	SE	NE	N/A	N/A	10.00 QUA		1	15	4.22			4.22	19.70
185	12E	20	NE	NW	N/A	N/A	5.00 QUA		1	15	7.71			7.71	13.10
185	12E	20	NW	NW	N/A	N/A	5.00 QUA		1	15	0.65			0.65	8.92
185	12E	20	SW	NW	N/A	N/A	5.00 QUA		1	15	13.56			13.56	5.37
185	12E	20	SE	NW	N/A	N/A	5.00 QUA		1	15	10.43			10.43	21.98
185	12E	20	NE	SW	N/A	N/A	5.00 QUA		1	15	2.66			2.66	10.58
185	12E	20	SE	SW	N/A	N/A	5.00 QUA		1	15	0.00			0.00	24.96
185	12E	20	SW	SW	N/A	N/A	5.00 QUA		1	15	0.00			0.00	21.85
185	12E	20	SE	SW	N/A	N/A	5.00 QUA		1	15	0.00			0.00	14.72
185	12E	20	NW	SE	N/A	N/A	5.00 QUA		1	15	0.00			0.00	19.72
185	12E	21	NW	NW	N/A	N/A	10.00 QUA		1	15	0.00			0.00	7.48
185	12E	21	SW	NW	N/A	N/A	10.00 QUA		1	15	4.62			4.62	10.00
185	12E	30	NE	NE	N/A	N/A	5.00 QUA		1	19	1.26			1.26	14.62
185	12E	30	NW	NE	N/A	N/A	5.00 QUA		1	19	2.01			2.01	13.40
							Total Acres				347.59				23.38

No tax lots identified on certificate for quasi-municipal water right.
 Quasi-municipal water right not mapped by tax lot but as acre-equivalents by quarter-quarter.

14347 -

Exhibit G

Instream Water Rights – OWRD list

-Also attached in excel format with all reaches of Deschutes listed and separated.

Exhibit H

Water Right Certificate 74197

- **And list of additional water rights
(supplemental and GW)**
- Roats Water Groundwater Certificates G-87656, 87657, 87658, 87659; and Roats Permit G-18079. (18079 has a groundwater mitigation requirement)
- supplemental from Crane Prairie 76714 (not to transfer)

CERTIFICATE OF WATER RIGHT

THIS CERTIFICATE ISSUED TO

ARNOLD IRRIGATION DISTRICT
19885 ROCKING HORSE RD
BEND OR 97702

confirms the right to use the waters of THE DESCHUTES RIVER, a tributary of THE COLUMBIA RIVER, for IRRIGATING 3,976.05 ACRES, 347.59 ACRES/EQUIVALENT FOR QUASI-MUNICIPAL USE, 35.71 ACRES/EQUIVALENT FOR POND MAINTENANCE, 23.2 ACRES/EQUIVALENT FOR INDUSTRIAL USE, 1.5 ACRES EQUIVALENT FOR DOMESTIC USE, AND STOCK WATER.

This right was confirmed by decree of the Circuit Court of the State of Oregon for DESCHUTES County. The decree is of record at Salem, in the Order Record of the WATER RESOURCES DIRECTOR, in Volume 12, at Page 282 and in Volume 16, at Pages 10 and 390. The date of priority is FEBRUARY 1, 1905 FOR 25.0 CUBIC FEET PER SECOND AND APRIL 25, 1905 FOR 125.0 cfs.

The use is limited to 150.0 CUBIC FEET PER SECOND or its equivalent in case of rotation, measured at the points of diversion from the source.

The points of diversion are located as follows:

1 - ARNOLD CANAL: NE $\frac{1}{4}$ SW $\frac{1}{4}$, SECTION 27, T. 18 S., R. 11 E., W.M.; 2800 FEET SOUTH AND 3740 FEET WEST FROM THE NE CORNER OF SECTION 27.

2 - NW $\frac{1}{4}$ NE $\frac{1}{4}$, SECTION 27, T. 18 S., R. 11 E., W.M.; S. 77° 20' E., 495 FEET FROM THE NORTH $\frac{1}{4}$ CORNER OF SECTION 27.

3 - SW $\frac{1}{4}$ NE $\frac{1}{4}$, SECTION 23, T. 18 S., R. 11 E., W.M.; AT THE NORTHWEST CORNER OF LOT 31, RIVER BEND ESTATES.

4 - NE $\frac{1}{4}$ NE $\frac{1}{4}$, SECTION 23, T. 18 S., R. 11 E., W.M.; 10 FEET WEST FROM THE MOST NORTHERLY CORNER OF LOT 14, RIVER BEND ESTATES.

5 - NE $\frac{1}{4}$ NE $\frac{1}{4}$, SECTION 23, T. 18 S., R. 11 E., W.M.; AT THE NORTHWEST CORNER OF LOT 1, RIVER BEND ESTATES.

6 - NE $\frac{1}{4}$ SW $\frac{1}{4}$, SECTION 13, T. 18 S., R. 11 E., W.M.; 2710 FEET SOUTH AND 2830 FEET WEST FROM THE NE CORNER OF SECTION 13.

7 - NW $\frac{1}{4}$ NE $\frac{1}{4}$, SECTION 32, T. 17 S., R. 12 E., W.M.; 500 FEET EAST AND 30 FEET SOUTH FROM THE NW CORNER OF THE NW $\frac{1}{4}$ NE $\frac{1}{4}$, SECTION 32.

April 1 to May 1 & Oct. 1 to Nov. 1	1 cfs to 51.0 acres
May 1 to May 15 & Sept. 15 to Oct. 1	1 cfs to 39.0 acres
May 15 to Sept. 15	1 cfs to 20.8 acres

for each acre irrigated by the Arnold Irrigation District Main Canal system during the irrigation season of each year, not to exceed 15.42 acre feet for each acre irrigated during the irrigation season as measured at the diversion from the source. These quantities reflect a 65 % transmission loss as determined by decree of the Circuit Court for Deschutes County, dated March 24, 1933. Those lands not served from the district main canal system but by direct pumping from the Deschutes River will not be allowed the 65% transmission loss.

A description of the place of use to which this right is appurtenant is as follows:

LOT	QTR/QTR	T.I.	ACRES	USE*	OWNER
SE $\frac{1}{4}$ SW $\frac{1}{4}$		200	0.25	IRR	LEE, EDITH
SW $\frac{1}{4}$ SE $\frac{1}{4}$		200	0.30	IRR	BERG, E M
SW $\frac{1}{4}$ SE $\frac{1}{4}$		202	0.50	IRR	BERG, E M
SW $\frac{1}{4}$ SE $\frac{1}{4}$		204	2.20	IRR	BERG, E M
SW $\frac{1}{4}$ SE $\frac{1}{4}$		502	2.34	IRR	DONLEY PARK LLC
SW $\frac{1}{4}$ SE $\frac{1}{4}$		503	0.53	IRR	DONLEY PARK LLC
SW $\frac{1}{4}$ SE $\frac{1}{4}$		600	0.50	IRR	WILDER, MERTON & MILDRED
SW $\frac{1}{4}$ SE $\frac{1}{4}$		700	1.40	IRR	DONLEY PARK LLC
SW $\frac{1}{4}$ SE $\frac{1}{4}$		1113	0.34	IRR	WOLCOTT, LOIS & SHERRY GLOVER
SW $\frac{1}{4}$ SE $\frac{1}{4}$		1200	3.00	IRR	GOODRICH, GRAYCE
Section 28					
NW $\frac{1}{4}$ NE $\frac{1}{4}$		200	0.40	IRR ⁷	NIPPERT, HAROLD & PATRICIA
Section 32					
NW $\frac{1}{4}$ NE $\frac{1}{4}$		5200	0.24	IRR	MARSH, ROBERT & JANET
NE $\frac{1}{4}$ SE $\frac{1}{4}$		200	12.56	IRR	GREENWOOD CEMETERY
NE $\frac{1}{4}$ SE $\frac{1}{4}$		403	0.15	IRR	TABOR, EUGENE
NE $\frac{1}{4}$ SE $\frac{1}{4}$		405	0.85	IRR	TABOR, EUGENE
Section 33					
Township 17 South, Range 12 East, W.M.					
NE $\frac{1}{4}$ SW $\frac{1}{4}$		2300	0.62	IRR ⁶	THOMPSON TRUST, HELEN MALARKEY
NE $\frac{1}{4}$ SW $\frac{1}{4}$		2400	6.55	IRR ⁶	THOMPSON TRUST, HELEN MALARKEY
NE $\frac{1}{4}$ SE $\frac{1}{4}$		2400	10.61	IRR ⁶	THOMPSON TRUST, HELEN MALARKEY
NW $\frac{1}{4}$ SE $\frac{1}{4}$		2300	10.05	IRR ⁶	THOMPSON TRUST, HELEN MALARKEY
NW $\frac{1}{4}$ SE $\frac{1}{4}$		2400	0.05	PND ⁶	THOMPSON TRUST, HELEN MALARKEY
NW $\frac{1}{4}$ SE $\frac{1}{4}$		2400	20.72	IRR ⁶	THOMPSON TRUST, HELEN MALARKEY
SW $\frac{1}{4}$ SE $\frac{1}{4}$		2400	19.90	IRR ⁶	THOMPSON TRUST, HELEN MALARKEY
SE $\frac{1}{4}$ SE $\frac{1}{4}$		2400	24.50	IRR ⁶	THOMPSON TRUST, HELEN MALARKEY
Section 13					
SW $\frac{1}{4}$ SE $\frac{1}{4}$		1700	8.00	PND ²	INN OF 7TH / A U O
Section 22					
NE $\frac{1}{4}$ NE $\frac{1}{4}$		1400	0.10	IRR ⁴	FASANI, ALESSANDRO & JANE
NE $\frac{1}{4}$ NE $\frac{1}{4}$		1500	0.15	IRR ⁴	FASANI, ALESSANDRO & JANE
NE $\frac{1}{4}$ NE $\frac{1}{4}$		1600	0.25	IRR ⁴	BAER, WILLIAM & MARILYN
NE $\frac{1}{4}$ NE $\frac{1}{4}$		1700	0.25	IRR ⁴	BAER, WILLIAM & MARILYN

NE $\frac{1}{4}$ SE $\frac{1}{4}$	300	0.50	IRR	WILLMAN, BILL & BONNIE
NE $\frac{1}{4}$ SE $\frac{1}{4}$	400	0.48	IRR	ALLYN, JAMES
NE $\frac{1}{4}$ SE $\frac{1}{4}$	500	0.75	IRR	SCOTT, LARRY & IRIS
NE $\frac{1}{4}$ SE $\frac{1}{4}$	600	0.75	IRR	SMITH, RICHARD & HELEN
NE $\frac{1}{4}$ SE $\frac{1}{4}$	3400	0.30	IRR	CLACK, ALLAN
NE $\frac{1}{4}$ SE $\frac{1}{4}$	3500	0.25	IRR	MARTIN, MICHAEL & DEBRA
NE $\frac{1}{4}$ SE $\frac{1}{4}$	3700	1.00	IRR	HOWELL, IRVEN & ELLEN
NE $\frac{1}{4}$ SE $\frac{1}{4}$	3800	0.50	IRR	HOWELL, IRVEN & ELLEN
NE $\frac{1}{4}$ SE $\frac{1}{4}$	3900	0.75	IRR	ROATS, WILLIAM & SHIRLEY
NE $\frac{1}{4}$ SE $\frac{1}{4}$	4000	0.75	IRR	ROATS, W. E.
NE $\frac{1}{4}$ SE $\frac{1}{4}$	4100	0.75	IRR	ROATS, W. E.
NE $\frac{1}{4}$ SE $\frac{1}{4}$	4200	0.58	IRR	ROATS, WILLIAM & SHIRLEY
NE $\frac{1}{4}$ SE $\frac{1}{4}$	4300	0.75	IRR	WHITSON, NEIL
NE $\frac{1}{4}$ SE $\frac{1}{4}$	4400	0.75	IRR	JETLEY, WESLEY & MARIE
NE $\frac{1}{4}$ SE $\frac{1}{4}$	4500	0.29	IRR	PERKINS, HAROLD
SE $\frac{1}{4}$ SE $\frac{1}{4}$	4600	0.17	IRR	COURTEAU, ROBERT
SE $\frac{1}{4}$ SE $\frac{1}{4}$	4700	0.75	IRR	DONATI, EDWARD & THELMA
SE $\frac{1}{4}$ SE $\frac{1}{4}$	4800	0.75	IRR	DONATI, ALFRED & CYNTHIA
SE $\frac{1}{4}$ SE $\frac{1}{4}$	4900	1.50	IRR	HEUER, RICHARD & EVELYN
SE $\frac{1}{4}$ SE $\frac{1}{4}$	9500	0.75	IRR	VELDSMA, DICK & SANDI
SE $\frac{1}{4}$ SE $\frac{1}{4}$	9600	0.50	IRR	WEST, RICHARD & JOELLYN
SE $\frac{1}{4}$ SE $\frac{1}{4}$	9700	0.75	IRR	ASCHOFF, NATHAN & TERRY
SE $\frac{1}{4}$ SE $\frac{1}{4}$	9800	0.75	IRR	ASCHOFF, NATHAN & TERRY
SE $\frac{1}{4}$ SE $\frac{1}{4}$	9900	0.29	IRR	DENSON, CRAIG & SHERRY LYNN
SE $\frac{1}{4}$ SE $\frac{1}{4}$	10000	0.28	IRR	COYNER, JOSEPH & SHANNON
SE $\frac{1}{4}$ SE $\frac{1}{4}$	10100	0.26	IRR	COYNER, JOSEPH & SHANNON
SE $\frac{1}{4}$ SE $\frac{1}{4}$	10200	1.04	IRR	COYNER, JOSEPH & SHANNON
SE $\frac{1}{4}$ SE $\frac{1}{4}$	10300	0.25	IRR	HENDERSON, NANCY
SE $\frac{1}{4}$ SE $\frac{1}{4}$	10400	0.75	IRR	KLEPPER, JAMES & MARGARET
SE $\frac{1}{4}$ SE $\frac{1}{4}$	11200	0.30	IRR	EVANS, HAROLD
SE $\frac{1}{4}$ SE $\frac{1}{4}$	11300	0.20	IRR	EVANS, HAROLD

Section 23

NW $\frac{1}{4}$ NE $\frac{1}{4}$	1700	1.00	IRR	LUNDY, DAVID & BARBARA
SW $\frac{1}{4}$ NE $\frac{1}{4}$	1700	3.25	IRR	LUNDY, DAVID & BARBARA
SW $\frac{1}{4}$ NE $\frac{1}{4}$	3300	1.10	IRR	CYMBALA, JOHN & ALICE
SW $\frac{1}{4}$ NE $\frac{1}{4}$	3301	7.60	IRR	WHITNEY, HAROLD
SE $\frac{1}{4}$ NE $\frac{1}{4}$	4001	2.00	IRR	MCELMURRY, VIRGIL & MARION
SE $\frac{1}{4}$ NE $\frac{1}{4}$	4101	2.00	IRR	HICKS, RONALD & PHYLLIS
SE $\frac{1}{4}$ NE $\frac{1}{4}$	15000	1.00	IRR	STORMONT, JEFFREY & LYN
NE $\frac{1}{4}$ NW $\frac{1}{4}$	1400	3.75	IRR	LUNDY, DOUGLAS & NIKKI
NE $\frac{1}{4}$ NW $\frac{1}{4}$	1700	0.60	IRR	LUNDY, DAVID & BARBARA
NW $\frac{1}{4}$ NW $\frac{1}{4}$	501	0.50	DOM ⁵	CRUDEN, GEORGE
SW $\frac{1}{4}$ NW $\frac{1}{4}$	2700	8.20	IRR	LUNDY, DAVID & DOROTHY
SE $\frac{1}{4}$ NW $\frac{1}{4}$	1700	1.40	IRR	LUNDY, DAVID & BARBARA
SE $\frac{1}{4}$ NW $\frac{1}{4}$	2800	3.44	IRR	SHULL, JOSEPH & MARY
SE $\frac{1}{4}$ NW $\frac{1}{4}$	2900	12.17	IRR	LUNDY, DAVID & DOROTHY
NE $\frac{1}{4}$ SW $\frac{1}{4}$	6100	4.18	IRR	URBEN, CARL & CHARLOTTE
NE $\frac{1}{4}$ SW $\frac{1}{4}$	6200	6.00	IRR	BEEM, PAUL & ROGER
NW $\frac{1}{4}$ SW $\frac{1}{4}$	100	0.75	IRR	BREEDEN, DANIEL
NW $\frac{1}{4}$ SW $\frac{1}{4}$	200	0.75	IRR	BREEDEN, TIMOTHY & DARLENE LYTLE
NW $\frac{1}{4}$ SW $\frac{1}{4}$	300	0.75	IRR	BREEDEN, TIMOTHY & DARLENE LYTLE
NW $\frac{1}{4}$ SW $\frac{1}{4}$	400	0.75	IRR	DUREN, GENE & PATRICIA
NW $\frac{1}{4}$ SW $\frac{1}{4}$	500	0.75	IRR	ZELMER, BARRY
NW $\frac{1}{4}$ SW $\frac{1}{4}$	600	0.75	IRR	EVANS, EDWARD & ELLEN

14347 -

NW¼SW¼	1300	0.42	IRR	STEFFEY, ROLAND
NW¼SW¼	6300	3.00	IRR	MCCAUGHAN, SEAN
NW¼SW¼	6500	5.10	IRR	KOSLOW, PATRICIA
SW¼SW¼	1300	0.06	IRR	STEFFEY, ROLAND
SW¼SW¼	1400	0.60	IRR	GREENLEAF, KERRY & DEBORAH
SW¼SW¼	1500	0.75	IRR	JONES, THOMAS & CATHY
SW¼SW¼	1600	0.60	IRR	PANKEY, CHARLES & PAM
SW¼SW¼	1700	0.35	IRR	JOHNSON, MICHAEL & ROWENA
SW¼SW¼	1800	0.05	IRR	CHAPMAN, CHARLES
SW¼SW¼	1900	0.51	IRR	FILLMORE, DAVID & VIRGINIA
SW¼SW¼	2200	0.18	IRR	HENDERSON, DANN
SW¼SW¼	2400	0.50	IRR	BEERS, JAMES
SW¼SW¼	2500	0.50	IRR	WILLIAMS, DAVID
SW¼SW¼	2800	0.75	IRR	WESTOBY, DAVID & BARBARA
SW¼SW¼	5700	1.20	IRR	WILLIAMS, DAVID
SW¼SW¼	5800	10.00	IRR	ERFURT, DAVE & MARJORIE
SE¼SW¼	3800	0.36	IRR	HICKLIN, GERALD
SE¼SW¼	3900	0.32	IRR	HICKLIN, GERALD
SE¼SW¼	4000	0.32	IRR	HICKLIN, GERALD
SE¼SW¼	4300	0.75	IRR	BLUE, ROBERT
SE¼SW¼	4400	0.25	IRR	MILLER, DONALD & VIRGINIA
SE¼SW¼	4700	0.46	IRR	LED DEVELOPMENTS INC
SE¼SW¼	5900	3.00	IRR	BAPTISTA, CHRISTOPHER
SE¼SW¼	6000	4.95	IRR	BARTHOLOMAY, MICHAEL & KIMBERLY
NE¼SE¼	7300	0.30	IRR	WOOD, ROBERT
NE¼SE¼	7400	0.20	IRR	WOOD, ROBERT
NE¼SE¼	7800	0.50	IRR	LEWIS, JAMES & MAUREEN
NE¼SE¼	13400	5.00	IRR	FOSTER FAMILY TRUST
NW¼SE¼	12900	0.75	IRR	KINNAIRD, PAUL & JEANNE
NW¼SE¼	12901	0.25	IRR	KINNAIRD, PAUL & JEANNE
NW¼SE¼	13000	2.00	IRR	WATWOOD, CHRIS
SW¼SE¼	1600	0.45	IRR	DEGAETANO, LOUIS & VICTORIA
SW¼SE¼	1700	0.30	IRR	DEGAETANO, LOUIS & VICTORIA
SW¼SE¼	5100	0.30	IRR	NORTHWOODS LAND CO.
SW¼SE¼	5200	0.30	IRR	NORTHWOODS LAND CO.

Section 24

NW¼NE¼	8600	0.50	IRR	BARKER, DUANE & SUSAN
NW¼NE¼	8800	0.92	IRR	WHEELER, CLIFF & CHRISTY
NW¼NE¼	8800	8.33	PND	WHEELER, CLIFF & CHRISTY
NW¼NE¼	8900	0.40	IRR	STEWART, REGINA
NW¼NE¼	9000	0.45	IRR	BUCKLAND, D. E. & ANNA M.
NW¼NE¼	9100	0.56	IRR	STEWART, CHARLES & LOVANA
NE¼NW¼	1000	0.50	IRR	PRAY, BOBBY & NOELLE
NE¼NW¼	1100	0.50	IRR	PRAY, BOBBY & NOELLE
NE¼NW¼	1200	0.50	IRR	MADER, RONALD & GERI
NE¼NW¼	1300	0.40	IRR	ROSS, BURTON & VIOLETE
NE¼NW¼	1400	0.40	IRR	MCMILLAN, SUZANNE
NE¼NW¼	1500	0.50	IRR	DECARNE, TRISTAN & DEBRA
NE¼NW¼	1600	0.75	IRR	WILSON, JAMES & WAVA
NE¼NW¼	1700	0.50	IRR	PEDEN, GUINN & MARY LOU
NE¼NW¼	1800	0.50	IRR	JUSTICE, SR., ANDREW & DARCY
NE¼NW¼	1900	0.20	IRR	LUNDGREN, LADONNA
NE¼NW¼	2000	0.25	IRR	HARGOUS, MIKE & LYNNDÉE
NE¼NW¼	2100	0.50	IRR	JOHNSON, LAURENCE

NE $\frac{1}{4}$ NW $\frac{1}{4}$	5300	0.75	IRR	HOFER, LEONARD & MARY
NE $\frac{1}{4}$ NW $\frac{1}{4}$	6800	0.30	IRR	FIELD, CHARLES & GLADYS
NE $\frac{1}{4}$ NW $\frac{1}{4}$	6900	0.37	IRR	FOULGER, ROSS & DOLORES
NE $\frac{1}{4}$ NW $\frac{1}{4}$	7000	0.38	IRR	FOULGER, ROSS & DOLORES
NE $\frac{1}{4}$ NW $\frac{1}{4}$	7200	0.30	IRR	GALLOWAY, PATRICK
NE $\frac{1}{4}$ NW $\frac{1}{4}$	7300	0.25	IRR	SNOW, STUBENRAUCH
NE $\frac{1}{4}$ NW $\frac{1}{4}$	9000	0.30	IRR	STEWART, REGINA
NE $\frac{1}{4}$ NW $\frac{1}{4}$	9999	0.17	IRR	MAGGIORA, KEVIN & KATHLEEN
NW $\frac{1}{4}$ NW $\frac{1}{4}$	100	0.50	IRR	CHAMBERS, ELIZABETH
NW $\frac{1}{4}$ NW $\frac{1}{4}$	200	1.00	IRR	CHAMBERS, ELIZABETH
NW $\frac{1}{4}$ NW $\frac{1}{4}$	400	0.40	IRR	HATTON, CHARLES
NW $\frac{1}{4}$ NW $\frac{1}{4}$	500	0.75	IRR	HATTON, CHARLES
NW $\frac{1}{4}$ NW $\frac{1}{4}$	700	0.30	IRR	WILKINSON, CHARLES & SANDRA
NW $\frac{1}{4}$ NW $\frac{1}{4}$	800	0.40	IRR	MABEN, DONALD & JOYCE
NW $\frac{1}{4}$ NW $\frac{1}{4}$	900	0.50	IRR	PRICKETT, MICHAEL & STEPHANIE
NW $\frac{1}{4}$ NW $\frac{1}{4}$	2600	0.40	IRR	MAUL, RICHARD LEE & CHRISTINE
NW $\frac{1}{4}$ NW $\frac{1}{4}$	3600	0.30	IRR	DESCHUTES COUNTY
NW $\frac{1}{4}$ NW $\frac{1}{4}$	4400	0.30	IRR	SCOTT, DOUGLAS
NW $\frac{1}{4}$ NW $\frac{1}{4}$	4700	0.20	IRR	MOORE, JEFFERY
NW $\frac{1}{4}$ NW $\frac{1}{4}$	5700	0.20	IRR	WALLIS, NORMAN & NAOMI
NW $\frac{1}{4}$ NW $\frac{1}{4}$	5800	0.20	IRR	WALLIS, NORMAN & NAOMI
NW $\frac{1}{4}$ NW $\frac{1}{4}$	5900	0.60	IRR	WALLIS, NORMAN & NAOMI
SW $\frac{1}{4}$ NW $\frac{1}{4}$	3900	0.30	IRR	FIELD, CHARLES & GLADYS

Section 25

NE $\frac{1}{4}$ NE $\frac{1}{4}$	3000	0.50	IRR	FULLER, PHILLIP & BARBARA
NE $\frac{1}{4}$ NE $\frac{1}{4}$	3900	0.50	IRR	MCNIVEN, RAYMOND & ANNE
NE $\frac{1}{4}$ NE $\frac{1}{4}$	4000	0.50	IRR	MCNIVEN, RAYMOND & ANNE
NE $\frac{1}{4}$ NE $\frac{1}{4}$	4700	0.25	IRR	VETTER, RONALD
NE $\frac{1}{4}$ NE $\frac{1}{4}$	4800	0.25	IRR	VETTER, RONALD
NE $\frac{1}{4}$ NE $\frac{1}{4}$	5300	0.24	IRR	MARTIN, STEPHEN & REBECCA
NE $\frac{1}{4}$ NE $\frac{1}{4}$	5600	0.30	IRR	ROY, ALFRED
NE $\frac{1}{4}$ NE $\frac{1}{4}$	5700	0.30	IRR	TEPPER, DOMINIC & KAREN
NE $\frac{1}{4}$ NE $\frac{1}{4}$	5900	0.50	IRR	MAY, LEROY
NW $\frac{1}{4}$ NE $\frac{1}{4}$	400	0.50	IRR	POTTER, THOMAS & JUNE
NW $\frac{1}{4}$ NE $\frac{1}{4}$	7900	0.50	IRR	NEWBERRY, LESLIE
NW $\frac{1}{4}$ NE $\frac{1}{4}$	8000	0.50	IRR	NEWBERRY, LESLIE
NE $\frac{1}{4}$ NW $\frac{1}{4}$	500	0.50	IRR	DAHL, CHRIS & CHERI
NE $\frac{1}{4}$ NW $\frac{1}{4}$	900	0.30	IRR	SIGLER, MIKE & PATRICIA
SE $\frac{1}{4}$ NW $\frac{1}{4}$	3800	0.50	IRR	WEATHERS, JOE

Section 26

Township 18 South, Range 11 East, W.M.

2	NW $\frac{1}{4}$ NE $\frac{1}{4}$	800	0.50	IRR	WEYANT, ROBERT
	SW $\frac{1}{4}$ NE $\frac{1}{4}$	800	1.00	IRR	WEYANT, ROBERT
	SW $\frac{1}{4}$ NE $\frac{1}{4}$	900	1.55	IRR	MACLEOD, ANDREW & PHYLLIS LOWERY
	SW $\frac{1}{4}$ NE $\frac{1}{4}$	1000	0.15	IRR	DAVIS, GARY & CHERYL
	SW $\frac{1}{4}$ NE $\frac{1}{4}$	1300	0.20	IRR	FLOYD, CLAYTON
	SW $\frac{1}{4}$ NE $\frac{1}{4}$	1400	1.20	IRR	COLE, ROBERT & PATRICIA
	SW $\frac{1}{4}$ NE $\frac{1}{4}$	1500	0.50	IRR	RZONCA, CHESTER
	SW $\frac{1}{4}$ NE $\frac{1}{4}$	1600	0.16	IRR	CHAPIN, ORMEL & SANDI
	SW $\frac{1}{4}$ NE $\frac{1}{4}$	1700	1.20	IRR	SCHROEDER, MAX & CAROLYN
	SW $\frac{1}{4}$ NE $\frac{1}{4}$	1800	1.00	IRR	SWEET, JOHN
	SW $\frac{1}{4}$ NE $\frac{1}{4}$	2000	0.50	IRR	ZINK, ALLAN & KAREN
	SW $\frac{1}{4}$ NE $\frac{1}{4}$	2100	0.50	IRR	SHAW, GAIL & JACQUE

14347 -

NE¼SW¼	2000	0.55	IRR	POTJE, FRANK
NE¼SW¼	2100	0.40	IRR	GIACOMAZZA, CARL
NE¼SW¼	2200	0.74	IRR	BOESE, RALPH
NE¼SW¼	2300	0.60	IRR	COBURN, THOMAS
NE¼SW¼	2400	0.90	IRR	RISTOFF, JIM
NE¼SW¼	2500	0.40	IRR	TIRRELL, ALAN & CAROL
NE¼SW¼	2600	0.50	IRR	HARDING, JEFFERY
NE¼SW¼	2700	1.00	IRR	LEATHERWOOD, PAUL & KATIE
NE¼SW¼	2800	0.86	IRR	KUHNEN, POLLY A. & TILDEN, VINCE W.
NE¼SW¼	2900	1.00	IRR	REETZ, VIRGIL
NE¼SW¼	3000	0.80	IRR	HANSON, LYLE & DEBBIE
NE¼SW¼	3100	0.90	IRR	CLASON, GREGORY
NE¼SW¼	3200	0.70	IRR	BOESE, RALPH
NE¼SW¼	3300	0.50	IRR	ROBBINS, SUE
NE¼SW¼	3600	1.40	IRR	SHAVER, JOHN
NE¼SW¼	3700	1.40	IRR	SANDIFER, WALLY
NE¼SW¼	3800	2.00	IRR	OLSON, THOMAS & BARBARA
NE¼SW¼	3900	1.55	IRR	HARRIS, CLIFFORD & TERRI
NE¼SW¼	4000	1.70	IRR	BROWN, ROBERT & SHIRLEY
NE¼SW¼	4100	1.80	IRR	MARSDEN, MICHAEL & BEVERLY
NE¼SW¼	4200	0.55	IRR	PEZZOPANE, DOMINIC & ROSALIE
NE¼SW¼	4300	1.40	IRR	HOFFMAN, RAY
NE¼SW¼	4400	1.40	IRR	EDWARDS, PATRICIA
NE¼SW¼	4500	0.40	IRR	HICKEY, TAMMIE
NW¼SW¼	500	1.40	IRR	NOGA, MICHAEL & CHERYL
NW¼SW¼	600	1.00	IRR	NEWELL, CURTIS & ROBIN
NW¼SW¼	700	1.80	IRR	HURST, DAVID & NINA
NW¼SW¼	800	2.00	IRR	LAMBERT III, CHARLES & BARBARA KAY
NW¼SW¼	900	1.00	IRR	LAFAVE, HOWARD & GAYLE
NW¼SW¼	1000	1.00	IRR	BAXTER, TOM & BROOKE
NW¼SW¼	1200	1.10	IRR	MCDERMOTT, MARY JO
NW¼SW¼	1300	1.20	IRR	THOMPSON, WAYNE
NW¼SW¼	1400	0.10	IRR	BURKHART, BERT & SHARON
NW¼SW¼	1500	0.40	IRR	LICITRA, ANGELO
NW¼SW¼	1600	0.90	IRR	BRUSCA, CARMEN
NW¼SW¼	1700	1.05	IRR	MORROW, NEVIN
NW¼SW¼	1800	1.20	IRR	MOYER, JIM
NW¼SW¼	1900	1.26	IRR	HEFFNER, ROBERT & JANICE
NW¼SW¼	4600	1.00	IRR	MURPHY, JOHN
NW¼SW¼	4700	0.60	IRR	ESTERGREEN, GALE & HELEN
SW¼SW¼	4800	1.00	IRR	BROWN, BOYD & KAREN
SW¼SW¼	4900	1.24	IRR	MCCLANAHAN, RICHARD & KATHY
SW¼SW¼	5000	0.40	IRR	DAVIS, MARK & KATHERINE
SW¼SW¼	5100	1.60	IRR	DAVIS, MARK & KATHERINE
SW¼SW¼	5200	1.50	IRR	GREGORY, MARGARET
SW¼SW¼	5300	1.30	IRR	KING, LESTER & BETTY
SW¼SW¼	5400	1.00	IRR	DAVIS, RONALD & ROSEMARIE
SW¼SW¼	5700	1.50	IRR	STANDLEY, WILLIAM & CHERYL
SW¼SW¼	5900	1.25	IRR	COMBS, ROBERT & JULIE
SW¼SW¼	6100	4.00	IRR	BRADETICH, ROBERT & THELMA
SE¼SW¼	6200	2.00	IRR	FOX, JOANNY
SE¼SW¼	6300	2.00	IRR	FOX, JOANNY
SE¼SW¼	6400	5.50	IRR	BLANCK, DARYL & YVONNE
SE¼SW¼	6500	7.50	IRR	BLANCK, DARYL & YVONNE
NE¼SE¼	100	0.22	DND	LADHAM, NICHOLAS & CLEMENTINE

14347 -

NW $\frac{1}{4}$ SE $\frac{1}{4}$	1100	0.30	IRR	BERGER, WALTER & JEANETTE
NW $\frac{1}{4}$ SE $\frac{1}{4}$	1200	0.40	IRR	STEVENS, RICHARD
NW $\frac{1}{4}$ SE $\frac{1}{4}$	1300	1.00	IRR	ROSS, RICHARD DEAN
NW $\frac{1}{4}$ SE $\frac{1}{4}$	1400	0.20	IRR	FREEL, RICHARD & MAIJA
NW $\frac{1}{4}$ SE $\frac{1}{4}$	1500	0.20	IRR	MCDONALD, TERRENCE
NW $\frac{1}{4}$ SE $\frac{1}{4}$	1600	1.25	IRR	DOYLE, DONALD & MARY ANN
NW $\frac{1}{4}$ SE $\frac{1}{4}$	1700	1.00	IRR	CARKHUFF, RICHARD
NW $\frac{1}{4}$ SE $\frac{1}{4}$	1800	1.00	IRR	HUBER, DUSTIN
NW $\frac{1}{4}$ SE $\frac{1}{4}$	1900	1.50	IRR	DONNELL, MARIETTA
NW $\frac{1}{4}$ SE $\frac{1}{4}$	2000	0.20	IRR	EDMUNDSON, MALCOLM
SW $\frac{1}{4}$ SE $\frac{1}{4}$	300	2.00	IRR	COSTELLO, CRAIG & REBECCA
SW $\frac{1}{4}$ SE $\frac{1}{4}$	400	3.30	IRR	TOMPOS, DONALD & TERESA
SW $\frac{1}{4}$ SE $\frac{1}{4}$	500	2.00	IRR	MALLERY, DARRELL & SANDRA
SW $\frac{1}{4}$ SE $\frac{1}{4}$	600	1.00	IRR	DUNCAN, RAY & DIANNE
SW $\frac{1}{4}$ SE $\frac{1}{4}$	2000	1.80	IRR	EDMUNDSON, MALCOLM
SW $\frac{1}{4}$ SE $\frac{1}{4}$	2100	2.30	IRR	CHAFFIN, GORDON & EMILY
SW $\frac{1}{4}$ SE $\frac{1}{4}$	2300	2.24	IRR	FINNEY, GARY
SW $\frac{1}{4}$ SE $\frac{1}{4}$	2301	3.00	IRR	EISCHEN, GERALD
SE $\frac{1}{4}$ SE $\frac{1}{4}$	200	5.00	IRR	WILLIAMS, JOHN & ROSEMARY

Section 1

SW $\frac{1}{4}$ SW $\frac{1}{4}$	100	1.00	IRR	TYE, JAMES
SW $\frac{1}{4}$ SW $\frac{1}{4}$	200	0.25	IRR	REID, RICK & LINDA
SW $\frac{1}{4}$ SW $\frac{1}{4}$	201	0.32	IRR	REID, RICK & LINDA
SW $\frac{1}{4}$ SW $\frac{1}{4}$	203	0.58	IRR	CUSTER, MOLLY
SW $\frac{1}{4}$ SW $\frac{1}{4}$	300	1.00	IRR	HAMMER, ALVA & VIOLET
SW $\frac{1}{4}$ SW $\frac{1}{4}$	400	1.00	IRR	WEGNER, THOMAS & TERESA
SW $\frac{1}{4}$ SW $\frac{1}{4}$	401	0.25	IRR	ZIEGLER, PEGGY
SW $\frac{1}{4}$ SW $\frac{1}{4}$	600	0.75	IRR	KRASSETT, DEAN
SW $\frac{1}{4}$ SW $\frac{1}{4}$	700	0.50	IRR	LUKE, DENNIS & JOANNE
SE $\frac{1}{4}$ SW $\frac{1}{4}$	1100	7.60	IRR	ANDERSON, CHARLES & LINDA
SW $\frac{1}{4}$ SE $\frac{1}{4}$	1600	0.43	IRR	BAXTER, ROBERT
SE $\frac{1}{4}$ SE $\frac{1}{4}$	1500	2.00	IRR	ROGERS, DEAN & MARIAN
SE $\frac{1}{4}$ SE $\frac{1}{4}$	1600	6.57	IRR	BAXTER, ROBERT

Section 4

SE $\frac{1}{4}$ SE $\frac{1}{4}$	1101	0.16	IRR	SOUTHLAND CORP
SE $\frac{1}{4}$ SE $\frac{1}{4}$	1500	2.20	IRR	MCELROY, ROSE
SE $\frac{1}{4}$ SE $\frac{1}{4}$	1800	0.50	IRR	WITMEYER, ROBERT
SE $\frac{1}{4}$ SE $\frac{1}{4}$	1900	2.00	IRR	BREEN, MICHAEL & SHIRLEY

Section 5

SE $\frac{1}{4}$ SE $\frac{1}{4}$	907	3.00	IRR	HEDING, LYLE
SE $\frac{1}{4}$ SE $\frac{1}{4}$	1303	2.00	IRR	BRADSHAW, GARY & LINDA

Section 7

NE $\frac{1}{4}$ NE $\frac{1}{4}$	400	1.75	IRR	ZEPNEWSKI, CARL & CLYDENE
NE $\frac{1}{4}$ NE $\frac{1}{4}$	401	0.15	IRR	HORN, THOMAS & FRIEDA
NE $\frac{1}{4}$ NE $\frac{1}{4}$	405	0.20	IRR	WOODROW, JOHN & HELEN
NE $\frac{1}{4}$ NE $\frac{1}{4}$	1501	0.25	IRR	TYE, WILLIAM
NW $\frac{1}{4}$ NE $\frac{1}{4}$	301	0.75	IRR	SCHATZ, JANET & BOBBI
NW $\frac{1}{4}$ NE $\frac{1}{4}$	400	1.80	IRR	LEWIS, THEODORE & NEVA
NW $\frac{1}{4}$ NE $\frac{1}{4}$	403	3.28	IRR	ABBOTT, RONALD & PATRICIA
SW $\frac{1}{4}$ NE $\frac{1}{4}$	102	0.75	IRR	NASE, GEORGE & BEVERLY
SW $\frac{1}{4}$ NE $\frac{1}{4}$	201	1.00	IRR	NASE, GEORGE & BEVERLY

14347 -

SW¼NE¼	601	0.25	IRR	NASE, GEORGE & BEVERLY
SW¼NE¼	602	0.30	IRR	NASE, GEORGE & BEVERLY
SW¼NE¼	700	1.00	IRR	NASE, GEORGE & BEVERLY
SW¼NE¼	800	0.46	IRR	NASE, GEORGE & BEVERLY
SW¼NE¼	800	1.00	IRR	ALPINE WEST PARTNERS
SW¼NE¼	900	0.70	IRR	ALPINE WEST PARTNERS
SE¼NE¼	100	4.00	IRR	GUDDAT, FLORENCE
SE¼NE¼	101	0.75	IRR	WHEATCROFT, RICKEY
SE¼NE¼	300	1.00	IRR	BAILEY, BRUCE & KARIN
SE¼NE¼	301	3.00	IRR	BAILEY, BRUCE & KARIN
SE¼NE¼	400	3.50	IRR	BAILEY, BRUCE & KARIN
SE¼NE¼	600	0.50	IRR	CASCADE GARDEN CENTER
SE¼NE¼	601	1.96	IRR	CASCADE GARDEN CENTER
SE¼NE¼	700	1.70	IRR	WORMINGTON, CHARLOTTE JANE
SE¼NE¼	900	1.00	IRR	ALPINE WEST PARTNERS
SE¼NE¼	1000	0.70	IRR	REDDEN, JANET
SE¼NE¼	1001	0.60	IRR	DRAHN, CURTIS & MARGARET
NE¼NW¼	1201	0.20	IRR	MORRIS, RONALD & JULIE
NE¼NW¼	1300	0.30	IRR	BLISS, RON & MARVA
NE¼NW¼	1302	0.40	IRR	LONG, DOROTHY & GLENN
NE¼NW¼	1400	1.75	IRR	RYAN, CYRIL & MARTHA
SW¼NW¼	1612	0.50	IRR	ROEBUCK, ROGER & EDITH
SW¼NW¼	1700	0.31	IRR	HUTCHINS, IRENE
SW¼NW¼	1701	0.60	IRR	HUTCHINS, IRENE
SW¼NW¼	1801	0.20	IRR	BAKER, GEORGE & BERTHA
SW¼NW¼	2000	0.25	IRR	HILLIARD, JOHN
SW¼NW¼	2001	1.25	IRR	HAUT, DANIEL
SW¼NW¼	2002	1.75	IRR	RICHTER, CHARLES
SW¼NW¼	2200	0.78	IRR	BAER, PETER
SW¼NW¼	2201	2.00	IRR	ALLWEIN, JUNE R
SE¼NW¼	1201	0.20	IRR	MORRIS, RONALD & JULIE
SE¼NW¼	1300	0.15	IRR	BLISS, RON & MARVA
SE¼NW¼	1501	0.50	IRR	OREGON DEPT. OF TRANS.
SE¼NW¼	1603	0.40	IRR	BAXTER, LYN
SE¼NW¼	1604	0.30	IRR	OGDEN, LOUISE
SE¼NW¼	1613	2.00	IRR	MASTERTON, DEAN & PEGGY
SE¼NW¼	1614	0.25	IRR	WILSON, FRANK
SE¼NW¼	1700	0.82	IRR	HUTCHINS, IRENE
SE¼NW¼	1701	0.27	IRR	HUTCHINS, IRENE
SE¼NW¼	1802	1.00	IRR	MCCULLOUGH, ALICE
SE¼NW¼	1900	4.00	IRR	COULTER, JULIA
SE¼NW¼	1901	1.00	IRR	KURTZ, SUSAN
NE¼SW¼	1601	0.50	IRR	KEITH, MICHAEL & CHARLA-VAL
NE¼SW¼	1608	0.25	IRR	PREHN, JOHN & JUDITH
NE¼SW¼	1609	0.50	IRR	MASTERTON, DEAN & PEGGY
NE¼SW¼	1614	0.25	IRR	WILSON, FRANK
NE¼SW¼	1616	0.15	IRR	OREGON DEPT. OF TRANS.
NE¼SW¼	1617	0.33	IRR	OLSEN, CINDY
NE¼SW¼	1618	0.15	IRR	OREGON DEPT. OF TRANS.
NW¼SW¼	100	4.40	IRR	ELKHORN ESTATES LTD.
NW¼SW¼	200	3.25	IRR	GOUCHER COOK, SARA
NW¼SW¼	400	5.55	IRR	THOM, HOWARD
NW¼SW¼	501	0.34	IRR	DEEKS, CHARLES & MARY JANE
NW¼SW¼	1605	0.30	IRR	PATERSON, DAVID & BARROWS, KENNETH
NW¼SW¼	1615	0.25	IRR	MCDONALDSON, DAVID & DERRIE

SW $\frac{1}{4}$ SW $\frac{1}{4}$	700	0.93	IRR	CARSSOW, ROBERT & BETTY
SW $\frac{1}{4}$ SW $\frac{1}{4}$	800	0.94	IRR	DEEKS, DONALD
SE $\frac{1}{4}$ SW $\frac{1}{4}$	1301	0.63	IRR	ISHAM, GLEN & DONNA
SE $\frac{1}{4}$ SW $\frac{1}{4}$	1800	0.25	IRR	FRANKLIN, FRAN & KAYE & REGENA
NE $\frac{1}{4}$ SE $\frac{1}{4}$	0	10.25	QUA	JUNIPER UTILITY CO.
NE $\frac{1}{4}$ SE $\frac{1}{4}$	101	0.28	IRR	EASTMAN, H. & GEN
NE $\frac{1}{4}$ SE $\frac{1}{4}$	103	0.20	IRR	OATMAN, BEN & EILEEN
NE $\frac{1}{4}$ SE $\frac{1}{4}$	104	0.72	IRR	RICHARDS, P J
NE $\frac{1}{4}$ SE $\frac{1}{4}$	200	2.00	IRR	THORSON, ROBERT
NE $\frac{1}{4}$ SE $\frac{1}{4}$	2100	2.00	IRR	HOLLANDER, JR, LEWIS
NE $\frac{1}{4}$ SE $\frac{1}{4}$	2200	0.25	IRR	LILYENGREN, JOHN
NE $\frac{1}{4}$ SE $\frac{1}{4}$	2201	0.25	IRR	DAVIS, LAUREL & BETTY JANE
NW $\frac{1}{4}$ SE $\frac{1}{4}$	100	1.00	IRR	BECKLEY, CHARLES
NW $\frac{1}{4}$ SE $\frac{1}{4}$	200	2.50	IRR	THORSON, ROBERT
NW $\frac{1}{4}$ SE $\frac{1}{4}$	401	0.30	IRR	ENZENSBERGER, MAUDE
SW $\frac{1}{4}$ SE $\frac{1}{4}$	1301	0.37	IRR	ISHAM, GLEN & DONNA
SW $\frac{1}{4}$ SE $\frac{1}{4}$	1404	1.10	IRR	SALMON, EARL & VERA
SW $\frac{1}{4}$ SE $\frac{1}{4}$	1406	0.50	IRR	MEALEY, JOAN & KENNETH
SW $\frac{1}{4}$ SE $\frac{1}{4}$	1407	0.25	IRR	BROWN, LARRY
SW $\frac{1}{4}$ SE $\frac{1}{4}$	1410	0.25	IRR	LUMPKIN, NANCY
SW $\frac{1}{4}$ SE $\frac{1}{4}$	1500	0.40	IRR	SALMON, EARL & VERA
SW $\frac{1}{4}$ SE $\frac{1}{4}$	1501	0.70	IRR	PINETTE, ANDRE'
SW $\frac{1}{4}$ SE $\frac{1}{4}$	1502	0.50	IRR	FELDT, HARLEY & JOYCE
SW $\frac{1}{4}$ SE $\frac{1}{4}$	1600	1.00	IRR	CHRISTOFFERS, JEAN & JANIS PIPER
SW $\frac{1}{4}$ SE $\frac{1}{4}$	1700	0.60	IRR	STEVES, CHARLES
SW $\frac{1}{4}$ SE $\frac{1}{4}$	1702	0.40	IRR	SCHOSSOW, KYLE & ANITA
SW $\frac{1}{4}$ SE $\frac{1}{4}$	1900	0.60	IRR	FROST, VERNON
SW $\frac{1}{4}$ SE $\frac{1}{4}$	1901	2.50	IRR	DEBEAUMONT, JUNE
SW $\frac{1}{4}$ SE $\frac{1}{4}$	1902	1.00	IRR	DEBEAUMONT, JUNE
SW $\frac{1}{4}$ SE $\frac{1}{4}$	2000	2.00	IRR	WOODWARD, MICHAEL & JANET
SE $\frac{1}{4}$ SE $\frac{1}{4}$	0	5.00	QUA	JUNIPER UTILITY CO
SE $\frac{1}{4}$ SE $\frac{1}{4}$	1406	2.50	IRR	MEALEY, JOAN & KENNETH
SE $\frac{1}{4}$ SE $\frac{1}{4}$	1408	0.25	IRR	BLAKE, JEFFREY & AMY
SE $\frac{1}{4}$ SE $\frac{1}{4}$	1414	0.25	IRR	SHELLER, RON & DONNA
SE $\frac{1}{4}$ SE $\frac{1}{4}$	1415	0.75	IRR	THOMPSON, BRUCE & MAUREEN
SE $\frac{1}{4}$ SE $\frac{1}{4}$	1416	0.25	IRR	BELASCHKY, FRANK
SE $\frac{1}{4}$ SE $\frac{1}{4}$	1417	0.25	IRR	BROWN, SCOTT & VICKY
SE $\frac{1}{4}$ SE $\frac{1}{4}$	1802	0.40	IRR	CUNNINGHAM, CHRIS & JAN
SE $\frac{1}{4}$ SE $\frac{1}{4}$	3200	1.53	IRR	NELSON, HOLGER
SE $\frac{1}{4}$ SE $\frac{1}{4}$	3300	1.00	IRR	STEVENSON, ALLEN & PHYLLIS

Section 8

NE $\frac{1}{4}$ NE $\frac{1}{4}$	0	5.00	QUA	JUNIPER UTILITY CO
NE $\frac{1}{4}$ NE $\frac{1}{4}$	100	0.80	IRR	ALLIANCE COMMUNITY C
NE $\frac{1}{4}$ NE $\frac{1}{4}$	101	0.75	IRR	BREEN, MICHAEL & SHIRLEY
NE $\frac{1}{4}$ NE $\frac{1}{4}$	102	0.70	IRR	ALLIANCE COMMUNITY C
NE $\frac{1}{4}$ NE $\frac{1}{4}$	200	2.50	IRR	LUDERMAN, HOWARD & PATRICIA
NE $\frac{1}{4}$ NE $\frac{1}{4}$	300	4.00	IRR	IVY, JESSE & DENISE
NE $\frac{1}{4}$ NE $\frac{1}{4}$	400	2.20	IRR	MILLS, GRANT & LISA
NE $\frac{1}{4}$ NE $\frac{1}{4}$	500	2.00	IRR	MILLS, ROBERT & FRANCES
NE $\frac{1}{4}$ NE $\frac{1}{4}$	600	6.00	IRR	LUDERMAN, HOWARD & PATRICIA
SW $\frac{1}{4}$ NE $\frac{1}{4}$	300	3.16	IRR	STANKIEWICZ, IRVIN & BARBARA
SW $\frac{1}{4}$ NE $\frac{1}{4}$	301	6.00	IRR	ANDERSON, CHARLES & LINDA
SW $\frac{1}{4}$ NE $\frac{1}{4}$	400	23.36	IRR	ANDERSON, CHARLES & LINDA
SE $\frac{1}{4}$ NE $\frac{1}{4}$	0	5.00	QUA	JUNIPER UTILITY CO

14347 -

NW¼NW¼	405	0.20	IRR	WOODROW, JOHN & HELEN
NW¼NW¼	408	0.40	IRR	CASPER, DONNA
NW¼NW¼	409	0.35	IRR	CASPER, DONNA
NW¼NW¼	500	1.00	IRR	HINES, JAMES & DONNA
NW¼NW¼	600	0.25	IRR	HERMENS, RALPH & ROSE
NW¼NW¼	700	0.48	IRR	GRETH, ALICE
NW¼NW¼	1300	1.14	IRR	DESCHUTES COUNTY
SW¼NW¼	100	1.00	IRR	MORRIS, RUBY L
SW¼NW¼	500	5.00	IRR	SLAUGHTER, JOYCE
SW¼NW¼	600	0.30	IRR	HAAG, CARL
SW¼NW¼	601	1.75	IRR	JONES, ELAINE
SW¼NW¼	602	0.75	IRR	RALEY, DOUGLAS
SW¼NW¼	603	0.74	IRR	WOODY, MILFORD & CONNIE
SW¼NW¼	604	0.45	IRR	HAAG, CARL
SW¼NW¼	700	0.74	IRR	SCHIEDER, DUANE & JULIE
SW¼NW¼	800	3.80	IRR	WILSON, ROBERT & MARJORIE
SW¼NW¼	900	0.50	IRR	STEVENS, KENNETH
SW¼NW¼	1100	3.50	IRR	STEVENS, KENNETH
SW¼NW¼	1200	4.50	IRR	WILLIAMS, MAX
SW¼NW¼	1300	2.00	IRR	DESCHUTES COUNTY
SE¼NW¼	200	10.00	IRR	BEND TRAP CLUB
NE¼SW¼	0	5.00	QUA	JUNIPER UTILITY CO
NE¼SW¼	100	8.50	IRR	MERITT, GUY & LESLIE
NE¼SW¼	200	0.15	IRR	HORLACHER, CHARLES & LUCILLE
NE¼SW¼	202	0.35	IRR	HORLACHER, CHARLES & LUCILLE
NE¼SW¼	204	0.50	IRR	JONES, MICHELLE LYNN
NE¼SW¼	205	0.25	IRR	SHACKELFORD, GEORGE & JOANNE
NE¼SW¼	206	1.50	IRR	WILLIAMS, DAVID & TRUDY
NE¼SW¼	300	5.00	IRR	DAILEY, PAT & WANDA
NE¼SW¼	400	4.50	IRR	MERITT, GUY & LESLIE
NW¼SW¼	0	10.01	QUA	JUNIPER UTILITY CO
NW¼SW¼	500	0.50	IRR	MCFALL, GLADYS
NW¼SW¼	501	0.23	IRR	KIPNIS, JEROME & PATRICIA
NW¼SW¼	502	0.50	IRR	KIPNIS, JEROME & PATRICIA
NW¼SW¼	600	1.45	IRR	BROWN, BETSY
NW¼SW¼	700	4.50	IRR	OLESEN, H W
NW¼SW¼	800	2.00	IRR	KIPNIS, JEROME & PATRICIA
SW¼SW¼	0	9.30	QUA	JUNIPER UTILITY CO
SE¼SW¼	0	5.00	QUA	JUNIPER UTILITY CO
NE¼SE¼	0	5.00	QUA	JUNIPER UTILITY CO
SE¼SE¼	0	5.00	QUA	JUNIPER UTILITY CO

Section 9

NE¼NE¼	100	22.90	IRR	RASTOVICH, DAN
NW¼NE¼	400	1.50	IRR	JOHNSON, KENNETH & DARLENE
NW¼NE¼	501	6.00	IRR	JOHNSON, KENNETH & DARLENE
NW¼NE¼	502	0.68	PND	HIGHAM, MARK & RUBY
NW¼NE¼	502	20.30	IRR	HIGHAM, MARK & RUBY
SW¼NE¼	300	1.50	IRR	MORALES, RUSSELL & ANNE
SW¼NE¼	301	2.00	IRR	JOHNSTON, STEVEN & JAIMIE
SW¼NE¼	302	6.00	IRR	THOMMEN, RON & CLAUDETTE
SW¼NE¼	303	3.00	IRR	GRIFFIN, CHRIS & CYNTHIA
SW¼NE¼	304	5.90	IRR	RILEY, JOHN
SW¼NE¼	305	3.62	IRR	BECKER, DANIEL & SHARON
SW¼NE¼	306	0.05	IRR	JARVIS, CARL & MARCIA

14347 -

NW $\frac{1}{4}$ NW $\frac{1}{4}$	701	5.47	IRR	BARRETT, JAMES & HELEN
SW $\frac{1}{4}$ NW $\frac{1}{4}$	801	6.73	IRR	O'NEAL, TOM & BEATRICE
SW $\frac{1}{4}$ NW $\frac{1}{4}$	802	2.00	IRR	O'NEAL, TOM & BEATRICE
SW $\frac{1}{4}$ NW $\frac{1}{4}$	803	3.00	IRR	BERNEY, ROBERT & AVIS
SW $\frac{1}{4}$ NW $\frac{1}{4}$	805	2.00	IRR	LOUVAU, NORMAN
SW $\frac{1}{4}$ NW $\frac{1}{4}$	1300	0.56	IRR	SHULER, RYAN & DANNA
SW $\frac{1}{4}$ NW $\frac{1}{4}$	1400	0.50	IRR	KATANA, JAMES & LOIS
SE $\frac{1}{4}$ NW $\frac{1}{4}$	600	2.00	IRR	RASTOVICH, DAN
SE $\frac{1}{4}$ NW $\frac{1}{4}$	804	7.32	IRR	MARTIN, BYARD & DORTHA
SE $\frac{1}{4}$ NW $\frac{1}{4}$	900	3.00	IRR	ALLEN, KENNETH & LOIS
SE $\frac{1}{4}$ NW $\frac{1}{4}$	1000	4.00	IRR	MCMEEN, DALE & LUCILLE
SE $\frac{1}{4}$ NW $\frac{1}{4}$	1100	0.60	IRR	MALLEN, JOSEPH & JUDY
SE $\frac{1}{4}$ NW $\frac{1}{4}$	1200	0.93	IRR	ELLINGBOE, BARBARA
SE $\frac{1}{4}$ NW $\frac{1}{4}$	1300	0.10	IRR	SHULER, RYAN & DANNA
NE $\frac{1}{4}$ SW $\frac{1}{4}$	1100	2.40	IRR	MALLEN, JOSEPH & JUDY
NE $\frac{1}{4}$ SW $\frac{1}{4}$	1200	2.00	IRR	ELLINGBOE, BARBARA
NE $\frac{1}{4}$ SW $\frac{1}{4}$	1300	0.20	IRR	SHULER, RYAN & DANNA
NE $\frac{1}{4}$ SW $\frac{1}{4}$	1700	4.00	IRR	SCOTT, BRADLEY & KRISTY
NE $\frac{1}{4}$ SW $\frac{1}{4}$	1800	3.00	IRR	SCOTT, JERRY & MICHEL JO
NE $\frac{1}{4}$ SW $\frac{1}{4}$	1900	8.00	IRR	ROBINSON, WENDY
NE $\frac{1}{4}$ SW $\frac{1}{4}$	2000	4.50	IRR	HILL, WILLIAM & LEOTA
NW $\frac{1}{4}$ SW $\frac{1}{4}$	1300	2.14	IRR	SHULER, RYAN & DANNA
NW $\frac{1}{4}$ SW $\frac{1}{4}$	1400	1.40	IRR	KATANA, JAMES & LOIS
NW $\frac{1}{4}$ SW $\frac{1}{4}$	1600	2.00	IRR	INGLIS, DAVID
SE $\frac{1}{4}$ SW $\frac{1}{4}$	2300	0.30	PND	SMITH, TONY & GAYLE
SE $\frac{1}{4}$ SW $\frac{1}{4}$	2300	10.69	IRR	SMITH, TONY & GAYLE
SE $\frac{1}{4}$ SW $\frac{1}{4}$	2400	5.00	IRR	CHALMERS, JAMES
NE $\frac{1}{4}$ SE $\frac{1}{4}$	100	1.30	IRR	FOSTER, ROBERT & MELINDA
NE $\frac{1}{4}$ SE $\frac{1}{4}$	101	3.30	IRR	FOSTER, ROBERT & MELINDA
NE $\frac{1}{4}$ SE $\frac{1}{4}$	102	4.90	IRR	DILLON, LEONARD & LAHOMA
NE $\frac{1}{4}$ SE $\frac{1}{4}$	200	5.50	IRR	GORDON, ROBERT & JOAN
NE $\frac{1}{4}$ SE $\frac{1}{4}$	300	10.78	IRR	DILLON, LEONARD & LAHOMA
NE $\frac{1}{4}$ SE $\frac{1}{4}$	301	4.50	IRR	DILLON, LEONARD & LAHOMA
NW $\frac{1}{4}$ SE $\frac{1}{4}$	2500	1.30	IRR	LISKA, BARBARA JO
NW $\frac{1}{4}$ SE $\frac{1}{4}$	2501	2.50	IRR	CYPHERS, ROBERT & MARY
NW $\frac{1}{4}$ SE $\frac{1}{4}$	2502	5.00	IRR	POTTS, DEWAYNE & JEANNE
NW $\frac{1}{4}$ SE $\frac{1}{4}$	2503	5.90	IRR	POTTS, DEWAYNE & JEANNE
NW $\frac{1}{4}$ SE $\frac{1}{4}$	2504	4.50	IRR	CARNAHAN, JAMES & LONNA
NW $\frac{1}{4}$ SE $\frac{1}{4}$	2505	4.10	IRR	POTTS, DEWAYNE & JEANNE
NW $\frac{1}{4}$ SE $\frac{1}{4}$	2600	5.60	IRR	ERICSON, GEORGE & ANGELIKA
SW $\frac{1}{4}$ SE $\frac{1}{4}$	2700	7.20	IRR	BARLUP, GERALD & LILLIANA
SW $\frac{1}{4}$ SE $\frac{1}{4}$	2800	2.00	IRR	PETERSON, THOMAS
SW $\frac{1}{4}$ SE $\frac{1}{4}$	2801	4.00	IRR	GAGE, MARVIN & CAROL
SW $\frac{1}{4}$ SE $\frac{1}{4}$	2802	1.00	IRR	MCCALL, JOHN
SW $\frac{1}{4}$ SE $\frac{1}{4}$	2900	4.00	IRR	MAYER, SHIRLEY
SW $\frac{1}{4}$ SE $\frac{1}{4}$	3000	3.00	IRR	HEGG, RAYMOND & DONNA LEE
SW $\frac{1}{4}$ SE $\frac{1}{4}$	3100	3.00	IRR	HEGG, RAYMOND & DONNA LEE
SE $\frac{1}{4}$ SE $\frac{1}{4}$	300	3.77	IRR	DILLON, LEONARD & LAHOMA
SE $\frac{1}{4}$ SE $\frac{1}{4}$	500	4.50	IRR	KINNE, KENNETH & THELMA
SE $\frac{1}{4}$ SE $\frac{1}{4}$	501	3.76	IRR	HEAD, JOHN & FABIANNE
SE $\frac{1}{4}$ SE $\frac{1}{4}$	502	4.00	IRR	KINNE, KENNETH & THELMA 14347 -
SE $\frac{1}{4}$ SE $\frac{1}{4}$	600	5.50	IRR	GUDGEL, STEVEN & MAJA
SE $\frac{1}{4}$ SE $\frac{1}{4}$	700	3.50	IRR	GASSNER, CHRIS & TAMI PADDOCK
SE $\frac{1}{4}$ SE $\frac{1}{4}$	701	2.80	IRR	GRIM, CRAIG & CYNTHIA

SW $\frac{1}{4}$ NE $\frac{1}{4}$	302	6.50	IRR	TURNER ESTATE, ALVAN & MARGARETT
SE $\frac{1}{4}$ NE $\frac{1}{4}$	200	13.00	IRR	KENTNER, EDWIN & MILDRED
SE $\frac{1}{4}$ NE $\frac{1}{4}$	201	15.00	IRR	BLAHNIK, DAVID & CHARLENE
NE $\frac{1}{4}$ NW $\frac{1}{4}$	400	4.00	IRR	LE HUQUET, BRUCE & CONNIE
NE $\frac{1}{4}$ NW $\frac{1}{4}$	500	2.00	IRR	SHRADER, KEN & MARIAN
NE $\frac{1}{4}$ NW $\frac{1}{4}$	600	3.00	IRR	TURNER ESTATE, ALVAN & MARGARETT
SE $\frac{1}{4}$ NW $\frac{1}{4}$	900	12.00	IRR	TURNER ESTATE, ALVAN & MARGARETT
SE $\frac{1}{4}$ NW $\frac{1}{4}$	1000	1.00	IRR	TURNER ESTATE, ALVAN & MARGARETT
SE $\frac{1}{4}$ NW $\frac{1}{4}$	1100	1.00	IRR	MAIETTA, NICHOLAS
SE $\frac{1}{4}$ NW $\frac{1}{4}$	1101	11.00	IRR	GILCHRIST, RUST & CARRIE
NE $\frac{1}{4}$ SW $\frac{1}{4}$	1208	9.20	IRR	TIBERT, BRUCE & DONNA
NW $\frac{1}{4}$ SW $\frac{1}{4}$	1204	2.00	IRR	WILSON, JIMMY
NW $\frac{1}{4}$ SW $\frac{1}{4}$	1207	3.00	IRR	PEDERSEN, CHRIS
SW $\frac{1}{4}$ SW $\frac{1}{4}$	1203	4.95	IRR	JOHNSTON, JAMES
SW $\frac{1}{4}$ SW $\frac{1}{4}$	1205	10.00	IRR	LINDFORS, KARL
SE $\frac{1}{4}$ SW $\frac{1}{4}$	1201	1.00	IRR	KERLIN, CHRISTINE
SE $\frac{1}{4}$ SW $\frac{1}{4}$	1202	1.00	IRR	GRIFFIN, THOMAS & ADRIENNE
SE $\frac{1}{4}$ SW $\frac{1}{4}$	1208	2.80	IRR	TIBERT, BRUCE & DONNA
SE $\frac{1}{4}$ SW $\frac{1}{4}$	1209	9.00	IRR	MCGILLIVRAY, HUGH & NANCY
NE $\frac{1}{4}$ SE $\frac{1}{4}$	1500	0.50	PND	ANDERSON, CHARLES & SANDRA
NE $\frac{1}{4}$ SE $\frac{1}{4}$	1500	16.50	IRR	ANDERSON, CHARLES & SANDRA
NE $\frac{1}{4}$ SE $\frac{1}{4}$	1600	16.66	IRR	PENHOLLOW, MICHAEL & MARY SUE
NE $\frac{1}{4}$ SE $\frac{1}{4}$	1700	0.89	IRR	PENHOLLOW, MICHAEL & MARY SUE
NW $\frac{1}{4}$ SE $\frac{1}{4}$	301	11.50	IRR	BACON, JR, JOHN
NW $\frac{1}{4}$ SE $\frac{1}{4}$	1400	13.40	IRR	GILBERT, ROBERT & LAURA
SE $\frac{1}{4}$ SE $\frac{1}{4}$	1800	7.50	IRR	HOISINGTON, BRUCE & LEEANN
SE $\frac{1}{4}$ SE $\frac{1}{4}$	1801	3.87	IRR	BERGSTROM, SHELLY ANNA
SE $\frac{1}{4}$ SE $\frac{1}{4}$	1802	2.00	IRR	DESANTIS, PIERRE & LAURIE
SE $\frac{1}{4}$ SE $\frac{1}{4}$	1803	4.00	IRR	WARD, ROBERT & CHRISTINE
SE $\frac{1}{4}$ SE $\frac{1}{4}$	1804	4.00	IRR	SCHROEDER, JAMES
SE $\frac{1}{4}$ SE $\frac{1}{4}$	1805	3.50	IRR	SHORRE, GREGORY & TONI RYSDAM

Section 13

SE $\frac{1}{4}$ SW $\frac{1}{4}$	400	1.50	IRR	MARCOTTE, ROBERT & KAREN
-----------------------------------	-----	------	-----	--------------------------

Section 14

NW $\frac{1}{4}$ NE $\frac{1}{4}$	4400	7.50	IRR	ARCHEY CORPORATION, T D
SW $\frac{1}{4}$ NE $\frac{1}{4}$	500	15.75	IRR	WILSON, JOHN & BRENDA
SW $\frac{1}{4}$ NE $\frac{1}{4}$	600	3.00	IRR	MABEE, RALPH
SW $\frac{1}{4}$ NE $\frac{1}{4}$	700	3.45	IRR	SCHUMAKER, RUSSELL & MILDRED
SW $\frac{1}{4}$ NE $\frac{1}{4}$	701	3.50	IRR	COWELL, DENNIS & DEBRA
SW $\frac{1}{4}$ NE $\frac{1}{4}$	800	2.00	IRR	WALKLEY, STEPHEN
NW $\frac{1}{4}$ NW $\frac{1}{4}$	0	5.00	QUA	JUNIPER UTILITY CO
SW $\frac{1}{4}$ NW $\frac{1}{4}$	0	5.00	QUA	JUNIPER UTILITY CO
SE $\frac{1}{4}$ NW $\frac{1}{4}$	1000	1.00	IRR	MERLIN, JOHN
SE $\frac{1}{4}$ NW $\frac{1}{4}$	1001	1.00	IRR	MERLIN, JOHN
SE $\frac{1}{4}$ NW $\frac{1}{4}$	1005	0.50	IRR	CORDES, STEVE
NE $\frac{1}{4}$ SW $\frac{1}{4}$	0	5.00	QUA	JUNIPER UTILITY CO
NW $\frac{1}{4}$ SW $\frac{1}{4}$	0	5.00	QUA	JUNIPER UTILITY CO
SW $\frac{1}{4}$ SW $\frac{1}{4}$	0	5.00	QUA	JUNIPER UTILITY CO
SE $\frac{1}{4}$ SW $\frac{1}{4}$	1400	7.00	IRR	WILSON, STEVE
SE $\frac{1}{4}$ SW $\frac{1}{4}$	1500	1.00	IRR	COMFORD, GERTRUDE
SE $\frac{1}{4}$ SW $\frac{1}{4}$	1600	7.30	IRR	BROWN, REBECCA
SE $\frac{1}{4}$ SW $\frac{1}{4}$	1700	2.00	IRR	HAMILTON, GRANT LEROY
SE $\frac{1}{4}$ SW $\frac{1}{4}$	1800	1.00	IRR	COCKRUM, JAMES & BARBARA

NE $\frac{1}{4}$ NW $\frac{1}{4}$	0	5.00	QUA	JUNIPER UTILITY CO
NE $\frac{1}{4}$ NW $\frac{1}{4}$	200	8.00	IRR	MARTIN, WILLIAM & BETTY
NE $\frac{1}{4}$ NW $\frac{1}{4}$	300	3.50	IRR	PERKINS, ARTHUR
NE $\frac{1}{4}$ NW $\frac{1}{4}$	400	0.75	IRR	PERKINS, GORDON & DENISE
NE $\frac{1}{4}$ NW $\frac{1}{4}$	500	3.50	IRR	HICKSON, MERRITT & JEANNE
NW $\frac{1}{4}$ NW $\frac{1}{4}$	0	5.00	QUA	JUNIPER UTILITY CO
SW $\frac{1}{4}$ NW $\frac{1}{4}$	0	5.00	QUA	JUNIPER UTILITY CO
SE $\frac{1}{4}$ NW $\frac{1}{4}$	0	5.00	QUA	JUNIPER UTILITY CO
SE $\frac{1}{4}$ NW $\frac{1}{4}$	700	3.00	IRR	WARD, KIM & SALLY
NE $\frac{1}{4}$ SW $\frac{1}{4}$	0	5.00	QUA	JUNIPER UTILITY CO
NW $\frac{1}{4}$ SW $\frac{1}{4}$	0	5.00	QUA	JUNIPER UTILITY CO
SW $\frac{1}{4}$ SW $\frac{1}{4}$	0	5.00	QUA	JUNIPER UTILITY CO
SE $\frac{1}{4}$ SW $\frac{1}{4}$	0	5.00	QUA	JUNIPER UTILITY CO
NE $\frac{1}{4}$ SE $\frac{1}{4}$	0	5.00	QUA	JUNIPER UTILITY CO
NW $\frac{1}{4}$ SE $\frac{1}{4}$	0	5.00	QUA	JUNIPER UTILITY CO
SW $\frac{1}{4}$ SE $\frac{1}{4}$	0	5.00	QUA	JUNIPER UTILITY CO
SE $\frac{1}{4}$ SE $\frac{1}{4}$	0	5.00	QUA	JUNIPER UTILITY CO

Section 16

NE $\frac{1}{4}$ NE $\frac{1}{4}$	500	0.50	IRR	GREINER, LEON & MELVINA
NE $\frac{1}{4}$ NE $\frac{1}{4}$	600	0.50	IRR	FINDLING, WILLIS & VERENA
NW $\frac{1}{4}$ NE $\frac{1}{4}$	801	0.30	IRR	HALLER, CAROLYN & GERALD
NW $\frac{1}{4}$ NE $\frac{1}{4}$	906	0.30	IRR	VOOS, BEVERLY
NW $\frac{1}{4}$ NE $\frac{1}{4}$	909	0.30	IRR	CASS, E L & EVELYN
NW $\frac{1}{4}$ NE $\frac{1}{4}$	912	0.20	IRR	HUSTEAD, GARY & MARVEL
NW $\frac{1}{4}$ NE $\frac{1}{4}$	1002	0.50	IRR	HOGUE, JAMES
NW $\frac{1}{4}$ NE $\frac{1}{4}$	1100	0.60	IRR	WANICHEK, VINCENT
NW $\frac{1}{4}$ NE $\frac{1}{4}$	1200	0.50	IRR	LOWE, DENNIS
NW $\frac{1}{4}$ NE $\frac{1}{4}$	1302	0.20	IRR	RAGO, RICHARD & CORRINE
SW $\frac{1}{4}$ NE $\frac{1}{4}$	100	0.25	IRR	RIDDLE, WILLIAM & NANCEE BEALS
SW $\frac{1}{4}$ NE $\frac{1}{4}$	200	0.25	IRR	WEAVER, LAGRANDE
SW $\frac{1}{4}$ NE $\frac{1}{4}$	300	0.25	IRR	ENYART, JOANN
SW $\frac{1}{4}$ NE $\frac{1}{4}$	2400	0.20	PND	BEND GOLF & COUNTRY
SW $\frac{1}{4}$ NE $\frac{1}{4}$	2400	18.20	IRR	BEND GOLF & COUNTRY
SE $\frac{1}{4}$ NE $\frac{1}{4}$	2400	15.70	IRR	BEND GOLF & COUNTRY
NE $\frac{1}{4}$ NW $\frac{1}{4}$	500	0.75	IRR	NAUER, ZELIA
NE $\frac{1}{4}$ NW $\frac{1}{4}$	602	1.25	IRR	NAUER, ZELIA
NE $\frac{1}{4}$ NW $\frac{1}{4}$	801	0.70	IRR	HALLER, CAROLYN & GERALD
NE $\frac{1}{4}$ NW $\frac{1}{4}$	900	2.00	IRR	ROATS, W E
NE $\frac{1}{4}$ NW $\frac{1}{4}$	903	0.60	IRR	YOCKEY, E
NE $\frac{1}{4}$ NW $\frac{1}{4}$	904	0.50	IRR	CARPENTER, WILLIAM & SYLVIA
NE $\frac{1}{4}$ NW $\frac{1}{4}$	906	0.20	IRR	VOOS, BEVERLY
NE $\frac{1}{4}$ NW $\frac{1}{4}$	914	0.40	IRR	YOCKEY, E
NE $\frac{1}{4}$ NW $\frac{1}{4}$	915	0.50	IRR	WOOD, ELON & MARJORIE
NE $\frac{1}{4}$ NW $\frac{1}{4}$	1001	0.50	IRR	HOGUE, JAMES
NE $\frac{1}{4}$ NW $\frac{1}{4}$	1100	0.40	IRR	WANICHEK, VINCENT
NE $\frac{1}{4}$ NW $\frac{1}{4}$	1300	0.20	IRR	RALSTON, THOMAS & JUDY
NE $\frac{1}{4}$ NW $\frac{1}{4}$	1301	0.20	IRR	KENNEDY, T & VIOLET
NE $\frac{1}{4}$ NW $\frac{1}{4}$	1304	0.20	IRR	AURDAL ESTATE, BETTY
SE $\frac{1}{4}$ NW $\frac{1}{4}$	BERM	0.50	IRR	BEND METRO PARK & REC
SE $\frac{1}{4}$ NW $\frac{1}{4}$	400	0.25	IRR	TRACY JR, ROBERT & DOROTHY
SE $\frac{1}{4}$ NW $\frac{1}{4}$	500	0.25	IRR	BERGSENG, CHUCK
SE $\frac{1}{4}$ NW $\frac{1}{4}$	600	0.25	IRR	WOOD, LINDA
SE $\frac{1}{4}$ NW $\frac{1}{4}$	700	0.25	IRR	HAYES, ALEXANDRIA
SE $\frac{1}{4}$ NW $\frac{1}{4}$	800	0.38	IRR	WEAVER, LAGRANDE

SE¼NW¼	2400	2.50
NE¼SW¼	2400	7.50
NW¼SW¼	1800	3.00
NW¼SW¼	2001	1.40
NW¼SW¼	2004	1.40
NW¼SW¼	2006	2.00
SW¼SW¼	2000	4.55
SE¼SW¼	2400	8.50
NE¼SE¼	0	10.00
NE¼SE¼	2400	24.00
NW¼SE¼	2400	20.20
SW¼SE¼	0	10.00
SW¼SE¼	2400	2.00
SW¼SE¼	2400	11.50
SW¼SE¼	4500	1.37
SE¼SE¼	0	10.00
SE¼SE¼	2400	4.70
SE¼SE¼	4500	0.50
SE¼SE¼	4500	3.69

Section 17

NE¼SE¼	2000	0.85
NE¼SE¼	2001	0.50

Section 18

	NE¼NE¼	0	5.00
	NW¼NE¼	201	1.17
	NW¼NE¼	1700	1.00
	NW¼NE¼	1701	1.00
	NW¼NE¼	1702	0.80
	NW¼NE¼	1800	1.80
	SW¼NE¼	201	0.13
	SW¼NE¼	1700	0.50
	SW¼NE¼	1701	0.50
	SW¼NE¼	1702	1.70
	SE¼NE¼	0	5.00
	SE¼NE¼	4404	2.84
	NE¼NW¼	1800	2.20
	NE¼NW¼	2800	1.00
2	SW¼NW¼	3703	0.31
	SE¼NW¼	2800	3.36
	NE¼SW¼	14200	1.00
3	NW¼SW¼	1400	0.50
3	NW¼SW¼	1500	0.50
3	NW¼SW¼	2200	0.50
	NE¼SE¼	0	5.00
	NE¼SE¼	4404	8.11
	NW¼SE¼	0	5.00
	SW¼SE¼	0	8.03
	SW¼SE¼	4404	4.80
	SE¼SE¼	0	10.00
	SE¼SE¼	4404	1.32
	SE¼SE¼	4404	7.90

Section 19

IRR	BEND GOLF & COUNTRY
IRR	BEND GOLF & COUNTRY
IRR	WELTSCH, JULIAN & CHRISTINE
IRR	MAYFIELD, ROD & CHERYL
IRR	BELL, GARY
IRR	BELL, GARY
IRR	SCHAEDLER, DOROTHY
IRR	BEND GOLF & COUNTRY
QUA	JUNIPER UTILITY CO
IRR	BEND GOLF & COUNTRY
IRR	BEND GOLF & COUNTRY
QUA	JUNIPER UTILITY CO
PND	BEND GOLF & COUNTRY
IRR	BEND GOLF & COUNTRY
IRR	WARD CO, J L
QUA	JUNIPER UTILITY CO
IRR	BEND GOLF & COUNTRY
PND	WARD CO, J L
IRR	WARD CO, J L

IRR	SCHAEDLER, DOROTHY
IRR	MAYFIELD, ROD & CHERYL

QUA	JUNIPER UTILITY CO
IRR	THOMPSON, JACK & MICHELE
IRR	SMITH, WEBSTER & SHARON
IRR	GILBERT, PAUL & LINDA
IRR	CECIL, PETER
IRR	PRATT, TIMOTHY & JILL
IRR	THOMPSON, JACK & MICHELE
IRR	SMITH, WEBSTER & SHARON
IRR	GILBERT, PAUL & LINDA
IRR	CECIL, PETER
QUA	JUNIPER UTILITY CO
IRR	WARD CO, J L
IRR	PRATT, TIMOTHY & JILL
IRR	ACETI, ANTHONY
IRR	MEULINK, HENDRIK & GERTRUDE
IRR	ACETI, ANTHONY
IRR	WEGNER, JED
DOM	WATERFIELD, JACK & MIKE
DOM	WATERFIELD, JACK & MIKE
IRR	NASH, AUDREY
QUA	JUNIPER UTILITY CO
IRR	WARD CO, J L
QUA	JUNIPER UTILITY CO
QUA	JUNIPER UTILITY CO
IRR	WARD CO, J L
QUA	JUNIPER UTILITY CO
PND	WARD CO, J L
IRR	WARD CO, J L

NW¼NE¼	0	10.00	QUA	JUNIPER UTILITY CO
NW¼NE¼	4500	0.25	PND	WARD CO, J L
NW¼NE¼	4500	7.18	IRR	WARD CO, J L
SW¼NE¼	0	10.00	QUA	JUNIPER UTILITY CO
SW¼NE¼	4500	3.00	PND	WARD CO, J L
SW¼NE¼	4500	8.05	IRR	WARD CO, J L
SE¼NE¼	0	10.00	QUA	JUNIPER UTILITY CO
SE¼NE¼	4500	4.22	IRR	WARD CO, J L
NE¼NW¼	0	5.00	QUA	JUNIPER UTILITY CO
NE¼NW¼	4409	7.71	IRR	WARD CO, J L
NW¼NW¼	0	5.00	QUA	JUNIPER UTILITY CO
NW¼NW¼	4409	0.32	PND	WARD CO, J L
NW¼NW¼	4409	0.65	IRR	WARD CO, J L
SW¼NW¼	0	5.00	QUA	JUNIPER UTILITY CO
SW¼NW¼	4409	1.11	PND	WARD CO, J L
SW¼NW¼	4409	13.56	IRR	WARD CO, J L
SE¼NW¼	0	5.00	QUA	JUNIPER UTILITY CO
SE¼NW¼	4409	10.43	IRR	WARD CO, J L
NE¼SW¼	0	5.00	QUA	JUNIPER UTILITY CO
NW¼SW¼	0	5.00	QUA	JUNIPER UTILITY CO
NW¼SW¼	4404	2.66	IRR	WARD CO, J L
SW¼SW¼	0	5.00	QUA	JUNIPER UTILITY CO
SE¼SW¼	0	5.00	QUA	JUNIPER UTILITY CO
NW¼SE¼	0	5.00	QUA	JUNIPER UTILITY CO

Section 20

NE¼NE¼	101	2.00	IRR	BOWMAN, JOSEPH
NE¼NE¼	102	2.00	IRR	S. & P. SILVER, BRUCE JARRETT &
NE¼NE¼	103	0.50	IRR	MILLER, JUDSON & MARLENE
NE¼NE¼	111	1.00	IRR	BOWMAN, JOSEPH
SW¼NE¼	100	2.90	IRR	SCHIEWE, MARK
SW¼NE¼	107	1.40	IRR	BREEZE, BECKY
SW¼NE¼	108	2.00	IRR	BREEZE, BECKY
SW¼NE¼	200	0.06	IRR	WALKER, RONALD & MARY
SE¼NE¼	100	3.00	IRR	WATSON, JERRY & LESLIE
SE¼NE¼	104	2.00	IRR	HOLM, WILLIAM & THERESA
SE¼NE¼	105	2.50	IRR	FLOYD, JEFF & JUDY
SE¼NE¼	106	1.50	IRR	PETERMAN, KEVIN
SE¼NE¼	108	0.60	IRR	BREEZE, BECKY
SE¼NE¼	109	2.50	IRR	PASSAGE, JOSEPH & LINDA
NW¼NW¼	0	10.00	QUA	JUNIPER UTILITY CO
SW¼NW¼	0	10.00	QUA	JUNIPER UTILITY CO
SW¼NW¼	1900	4.62	IRR	WARD CO, J L
NE¼SW¼	300	0.45	IRR	WALKER, RONALD & MARY
NE¼SW¼	400	1.17	IRR	LEINENWEBER, NINA
NE¼SW¼	4400	3.00	IRR	CHUBB, ROBERT & ISABEL
NE¼SW¼	4500	9.25	IRR	TAYLOR, NICKSON & DEBRA
NW¼SW¼	4300	5.00	IRR	GUY, WILLIAM
SE¼SW¼	500	1.05	IRR	ALLIS, SHERIDAN
SE¼SW¼	600	0.21	IRR	LANTER, ROBERT & RENEE
SE¼SW¼	700	1.06	IRR	SAYERS, JOHN & SUZANN
SE¼SW¼	800	0.68	IRR	MORTIMORE, JEFFREY & DEBRA
SE¼SW¼	1800	2.00	IRR	GEIS, PAUL & SALLY
SE¼SW¼	2200	1.75	IRR	DI SPALTRO, SAMUEL & NANJI
SE¼SW¼	2200	1.00	IRR	COTA, GENE & MERITA

NW¼SE¼	200	3.24	IRR	WALKER, RONALD & MARY
NW¼SE¼	300	4.25	IRR	WALKER, RONALD & MARY
NW¼SE¼	400	4.12	IRR	LEINENWEBER, NINA
NW¼SE¼	1000	2.00	IRR	WALKER, RONALD & MARY
NW¼SE¼	1102	0.35	PND	HUFNAGEL, KENNETH
NW¼SE¼	1102	16.00	IRR	HUFNAGEL, KENNETH
SW¼SE¼	500	5.10	IRR	ALLIS, SHERIDAN
SW¼SE¼	600	5.05	IRR	LANTER, ROBERT & RENEE
SW¼SE¼	700	5.04	IRR	SAYERS, JOHN & SUZANN
SW¼SE¼	800	0.78	IRR	MORTIMORE, JEFFREY & DEBRA
SW¼SE¼	900	1.35	IRR	HEROLD, DON & DEANNA
SW¼SE¼	1400	18.00	IRR	WILLEY, ZACK
SE¼SE¼	1200	9.29	IRR	JACOBS, DONALD & JO ANN
SE¼SE¼	1201	1.23	PND	JACOBS, DONALD & JO ANN
SE¼SE¼	1201	6.48	IRR	JACOBS, DONALD & JO ANN
SE¼SE¼	1300	16.75	IRR	JACOBS, DONALD & JO ANN

Section 21

NE¼NE¼	100	19.07	IRR	STEVENSON RANCH, D & THOMAS
NW¼NE¼	100	27.35	IRR	STEVENSON RANCH, D & THOMAS
SW¼NE¼	100	21.38	IRR	STEVENSON RANCH, D & THOMAS
SE¼NE¼	100	10.00	IRR	STEVENSON RANCH, D & THOMAS
SE¼NE¼	100	14.85	IRR	STEVENSON RANCH, D & THOMAS
NE¼NW¼	200	3.00	IRR	WALDEN, JAMES & SHARON
NE¼NW¼	201	12.00	IRR	HUTCHISON, JERRY & TWILENE
NE¼NW¼	300	6.50	IRR	EDMUNDS, DONALD & CAROL
NE¼NW¼	301	4.49	IRR	STEVENSON RANCH, D & THOMAS
NW¼NW¼	400	3.50	IRR	HOLM, ARLIE & LYNN
NW¼NW¼	500	2.50	IRR	MARR, ROBERT & MARY
NW¼NW¼	600	3.50	IRR	LDS CHURCH, R/E DIV
NW¼NW¼	700	2.50	IRR	SINK, EDDIE & PHYLLIS
NW¼NW¼	800	4.10	IRR	MOORE, GORON & MARGARET
NW¼NW¼	900	2.10	IRR	CAMPBELL, BEVERLY
NW¼NW¼	1000	0.40	IRR	CAMPBELL, BEVERLY
NW¼NW¼	1200	0.35	IRR	JOHNSON, WESLEY
SW¼NW¼	1100	4.50	IRR	JOHNSON, WESLEY
SW¼NW¼	1200	3.55	IRR	JOHNSON, WESLEY
SW¼NW¼	1300	8.25	IRR	OAKLEY, CALVIN & TINA
SW¼NW¼	1301	8.00	IRR	LEHTO JR, WILLIAM & GRACE
SW¼NW¼	1400	4.00	IRR	HILL, BRYAN & KATHRYN
SW¼NW¼	1401	4.00	IRR	SKAKEL, SUSAN
SE¼NW¼	300	11.50	IRR	EDMUNDS, DONALD & CAROL
SE¼NW¼	301	14.00	IRR	STEVENSON RANCH, D & THOMAS
NE¼SW¼	1500	38.00	IRR	DANIEL, FRANCIS & MARY
NW¼SW¼	1600	19.00	IRR	BOGIE, WILLIAM & ETHLYN
NW¼SW¼	1601	0.25	PND	MILLER, ELIZABETH RENTON
NW¼SW¼	1601	16.75	IRR	MILLER, ELIZABETH RENTON
SW¼SW¼	1700	18.00	IRR	COMPTON, HELEN
SW¼SW¼	1701	0.15	PND	SWEENEY, ROBERT & KATHLEEN
SW¼SW¼	1701	16.85	IRR	SWEENEY, ROBERT & KATHLEEN
SE¼SW¼	1800	12.50	IRR	SMITH, FREDERICK & SUSANA
SE¼SW¼	2100	2.10	IRR	FERGUSON, DON
SE¼SW¼	2200	3.80	IRR	ADAMS, GLEN & SANDRA
SE¼SW¼	2300	6.00	IRR	PRITCHARD, VERNON & LYLAN
SE¼SW¼	2400	6.00	IRR	PRITCHARD, VERNON & LYLAN

14347-

NE $\frac{1}{4}$ SE $\frac{1}{4}$	3101	8.00	IRR	BREWER, WILLIAM & JENNIFER
NW $\frac{1}{4}$ SE $\frac{1}{4}$	2500	20.75	IRR	STEVENSON RANCH, D & THOMAS
SW $\frac{1}{4}$ SE $\frac{1}{4}$	3400	0.60	IRR	PAPE' BROS INC
SW $\frac{1}{4}$ SE $\frac{1}{4}$	3500	0.90	IRR	PAPE' BROS INC
SW $\frac{1}{4}$ SE $\frac{1}{4}$	3601	1.25	IRR	HAARBERG, KENT & VIRGINIA
SW $\frac{1}{4}$ SE $\frac{1}{4}$	3700	1.50	IRR	HAARBERG, KENT & VIRGINIA
SE $\frac{1}{4}$ SE $\frac{1}{4}$	3100	3.50	IRR	WILKIN, MICHAEL & MARYCE

Section 22

NW $\frac{1}{4}$ NE $\frac{1}{4}$	300	17.10	IND	ROSE & ASSOCIATES
SW $\frac{1}{4}$ NE $\frac{1}{4}$	300	6.10	IND	ROSE & ASSOCIATES
NE $\frac{1}{4}$ NW $\frac{1}{4}$	400	20.00	IRR	MANWILLER, DWANE & JANE
NW $\frac{1}{4}$ NW $\frac{1}{4}$	500	30.60	IRR	HUKARI, DALE & SUSAN MERRITT
NW $\frac{1}{4}$ NW $\frac{1}{4}$	501	4.00	IRR	FULLER, RONALD & CHERYL
SW $\frac{1}{4}$ NW $\frac{1}{4}$	600	10.50	IRR	OREN, ISSAC & NANCY
SW $\frac{1}{4}$ NW $\frac{1}{4}$	601	17.50	IRR	HALVERSON, JOHN
NE $\frac{1}{4}$ SW $\frac{1}{4}$	300	6.50	IRR	ROSE & ASSOCIATES
NW $\frac{1}{4}$ SW $\frac{1}{4}$	700	14.00	IRR	HALE, JOAN
NW $\frac{1}{4}$ SW $\frac{1}{4}$	701	3.50	IRR	HALE, JOAN
NW $\frac{1}{4}$ SW $\frac{1}{4}$	800	16.82	IRR	MONAGHAN, DAVID & BROOK
SW $\frac{1}{4}$ SW $\frac{1}{4}$	900	10.20	IRR	HINCHLIFFE, BRUCE & SANDRA
SW $\frac{1}{4}$ SW $\frac{1}{4}$	901	8.80	IRR	WILKIN, MARYCE
SE $\frac{1}{4}$ SW $\frac{1}{4}$	300	0.40	IRR	ROSE & ASSOCIATES
NE $\frac{1}{4}$ SE $\frac{1}{4}$	300	12.30	IRR	ROSE & ASSOCIATES
NW $\frac{1}{4}$ SE $\frac{1}{4}$	300	36.10	IRR	ROSE & ASSOCIATES
SW $\frac{1}{4}$ SE $\frac{1}{4}$	300	12.00	IRR	ROSE & ASSOCIATES
SE $\frac{1}{4}$ SE $\frac{1}{4}$	300	0.24	IRR	ROSE & ASSOCIATES

Section 23

NE $\frac{1}{4}$ NE $\frac{1}{4}$	100	24.00	IRR	TAYLOR, HAP & ROXANNE
NW $\frac{1}{4}$ NE $\frac{1}{4}$	200	3.00	IRR	PAUL, MICHAEL
NW $\frac{1}{4}$ NE $\frac{1}{4}$	300	3.00	IRR	WOODS, CHARLES & DARLENE
NW $\frac{1}{4}$ NE $\frac{1}{4}$	400	4.95	IRR	TOWNSEND, STAN
NW $\frac{1}{4}$ NE $\frac{1}{4}$	501	5.00	IRR	TAYLOR, HAP & ROXANNE
NW $\frac{1}{4}$ NE $\frac{1}{4}$	600	2.90	IRR	TOWNSEND, STAN
SW $\frac{1}{4}$ NE $\frac{1}{4}$	1101	7.60	IRR	TOWNSEND, STAN
SW $\frac{1}{4}$ NE $\frac{1}{4}$	1400	4.48	IRR	TOWNSEND, STAN
SE $\frac{1}{4}$ NE $\frac{1}{4}$	1200	0.12	PND	HOLLOWELL, ROBERT & CAROL
SE $\frac{1}{4}$ NE $\frac{1}{4}$	1200	6.63	IRR	HOLLOWELL, ROBERT & CAROL
SE $\frac{1}{4}$ NE $\frac{1}{4}$	1201	12.00	IRR	KIRK, MERLE & LORENE
NE $\frac{1}{4}$ NW $\frac{1}{4}$	700	4.75	IRR	FOWLES, GARY & SUSAN
NE $\frac{1}{4}$ NW $\frac{1}{4}$	701	3.00	IRR	KLAAS, LARRY & LISA
NW $\frac{1}{4}$ NW $\frac{1}{4}$	800	6.00	IRR	TROSTEL, FRANK & ARISTE
SW $\frac{1}{4}$ NW $\frac{1}{4}$	900	8.90	IRR	SMITH, GORDON & ELAINE
SE $\frac{1}{4}$ NW $\frac{1}{4}$	1000	7.00	IRR	BROADBENT, MICHAEL & TARA
SE $\frac{1}{4}$ NW $\frac{1}{4}$	1001	4.00	IRR	DUNSCOMBE, DAVID & JUDY
NE $\frac{1}{4}$ SW $\frac{1}{4}$	1500	7.60	IRR	THOMPSON, KENYON
NE $\frac{1}{4}$ SW $\frac{1}{4}$	1501	12.50	IRR	THOMPSON, KENYON
NW $\frac{1}{4}$ SW $\frac{1}{4}$	901	0.72	PND	ROGERS, DR STEPHEN
NW $\frac{1}{4}$ SW $\frac{1}{4}$	901	10.38	IRR	ROGERS, DR STEPHEN
NW $\frac{1}{4}$ SW $\frac{1}{4}$	1600	16.00	IRR	STEVENSON, FRANCIS
SW $\frac{1}{4}$ SW $\frac{1}{4}$	1700	4.50	IRR	KENNEDY, ROBERT & ZEDNA
SW $\frac{1}{4}$ SW $\frac{1}{4}$	1800	3.00	IRR	GRAFTON, JEFFREY & SANDRA
SW $\frac{1}{4}$ SW $\frac{1}{4}$	1801	2.25	IRR	EDMUNSON, THOMAS & SHEILA
SW $\frac{1}{4}$ SW $\frac{1}{4}$	1800	2.00	IRR	CATMAN OLIVER & CAROL

SE $\frac{1}{4}$ SW $\frac{1}{4}$	2302	8.00	IRR	ESTES, BRUCE & MYRNA
SE $\frac{1}{4}$ SW $\frac{1}{4}$	2303	11.50	IRR	MILLER, GREGG & MARY ANN
SE $\frac{1}{4}$ SW $\frac{1}{4}$	2305	1.00	IRR	CHRISTOPHERSEN, JOHN
SE $\frac{1}{4}$ SW $\frac{1}{4}$	2306	2.00	IRR	DICK, JOHN & VENITA
SW $\frac{1}{4}$ SE $\frac{1}{4}$	2200	2.00	IRR	ERGENBRIGHT, ERIC & JILL
SW $\frac{1}{4}$ SE $\frac{1}{4}$	2300	4.00	IRR	STEINBRECHER, JOHN & SALLY JENE
SW $\frac{1}{4}$ SE $\frac{1}{4}$	2304	15.00	IRR	GOODNIGHT, JON MARIE
SW $\frac{1}{4}$ SE $\frac{1}{4}$	2307	2.00	IRR	ALFORD, LESTER & JUDITH
SW $\frac{1}{4}$ SE $\frac{1}{4}$	2308	3.00	IRR	KEFFER, STEPHEN & RENA LEE
SE $\frac{1}{4}$ SE $\frac{1}{4}$	2400	4.50	IRR	WINN, RICHARD & MARILYN
SE $\frac{1}{4}$ SE $\frac{1}{4}$	2500	8.35	IRR	GOODMAN, JOHN & TRACY
SE $\frac{1}{4}$ SE $\frac{1}{4}$	2600	4.00	IRR	CLEMENT, TROY & NANCY

Section 24

NE $\frac{1}{4}$ NE $\frac{1}{4}$	103	3.50	IRR	WEBER, CHRISTIAN & PATSY
NE $\frac{1}{4}$ NE $\frac{1}{4}$	108	2.50	IRR	PURCELL, PETER & MARTINE
NE $\frac{1}{4}$ NE $\frac{1}{4}$	111	3.00	IRR	HOUSER, DOUG & PAMELA
NE $\frac{1}{4}$ NE $\frac{1}{4}$	1100	8.30	IRR	ENGLISH, GARY & CINDY JEFFERS
NE $\frac{1}{4}$ NE $\frac{1}{4}$	1101	2.50	IRR	INTLEKOFER, JACK & LINDA
NE $\frac{1}{4}$ NE $\frac{1}{4}$	1102	4.78	IRR	MEREDITH, JOHN & JANICE
NW $\frac{1}{4}$ NE $\frac{1}{4}$	101	14.25	IRR	HIDDLESTON, ROGER & KATHERINE
NW $\frac{1}{4}$ NE $\frac{1}{4}$	102	15.00	IRR	ENGLISH, GARY & CINDY JEFFERS
NW $\frac{1}{4}$ NE $\frac{1}{4}$	1000	3.00	IRR	HIDDLESTON, ROGER & KATHERINE
SW $\frac{1}{4}$ NE $\frac{1}{4}$	101	1.00	IRR	HIDDLESTON, ROGER & KATHERINE
SW $\frac{1}{4}$ NE $\frac{1}{4}$	105	5.00	IRR	ALEXANDER, ELIZABETH
SW $\frac{1}{4}$ NE $\frac{1}{4}$	109	2.30	IRR	MILLER, CAROLENE
SW $\frac{1}{4}$ NE $\frac{1}{4}$	110	2.00	IRR	GATES, MICHAEL & PATRICIA
SW $\frac{1}{4}$ NE $\frac{1}{4}$	113	4.80	IRR	MCCLEERY, DR DANIEL & SAMANTHA
SW $\frac{1}{4}$ NE $\frac{1}{4}$	114	1.20	IRR	MCCLEERY, DR DANIEL & SAMANTHA
SW $\frac{1}{4}$ NE $\frac{1}{4}$	1000	1.02	IRR	HIDDLESTON, ROGER & KATHERINE
SE $\frac{1}{4}$ NE $\frac{1}{4}$	104	5.00	IRR	MCBRIDE, HAROLD & JOANNE
SE $\frac{1}{4}$ NE $\frac{1}{4}$	115	4.00	IRR	SHANDLEY, MELISSA
SE $\frac{1}{4}$ NE $\frac{1}{4}$	1200	5.70	IRR	GRAFTON, WILLIAM & DEBBIE
NE $\frac{1}{4}$ NW $\frac{1}{4}$	200	13.73	IRR	COCCO, CHESTER
NE $\frac{1}{4}$ NW $\frac{1}{4}$	300	7.52	IRR	COCCO, CHESTER
NE $\frac{1}{4}$ NW $\frac{1}{4}$	301	8.00	IRR	CARROLL, JANICE DERR
NE $\frac{1}{4}$ NW $\frac{1}{4}$	901	4.00	IRR	LOSEY, LARRY & DALE ANN
NW $\frac{1}{4}$ NW $\frac{1}{4}$	400	4.00	IRR	DEISTER, RICHARD & PEGGY
NW $\frac{1}{4}$ NW $\frac{1}{4}$	500	3.70	IRR	FLYNN, RICHARD & BARBARA
NW $\frac{1}{4}$ NW $\frac{1}{4}$	501	1.30	IRR	JOHNSON, DAVID & JACQUELINE
SW $\frac{1}{4}$ NW $\frac{1}{4}$	600	2.00	IRR	HEINZ, NICHOLAS & MICHELE
SW $\frac{1}{4}$ NW $\frac{1}{4}$	601	3.20	IRR	WINTERS, JERALD & KATHLEEN
SW $\frac{1}{4}$ NW $\frac{1}{4}$	603	4.00	IRR	BUCKMASTER, JOHN & PATRICIA JO
SW $\frac{1}{4}$ NW $\frac{1}{4}$	604	1.30	IRR	WINTERS, JERALD & KATHLEEN
SE $\frac{1}{4}$ NW $\frac{1}{4}$	700	1.60	IRR	FRANK, RICHARD
SE $\frac{1}{4}$ NW $\frac{1}{4}$	800	3.00	IRR	COFFEE, CHARLES & JULIA
SE $\frac{1}{4}$ NW $\frac{1}{4}$	801	3.36	IRR	ELIOTT, GENE & JANA
SE $\frac{1}{4}$ NW $\frac{1}{4}$	900	3.50	IRR	LOSEY, LARRY & DALE ANN

Section 25

NE $\frac{1}{4}$ NE $\frac{1}{4}$	200	2.00	IRR	MAIER, EARL & DARLENE
NE $\frac{1}{4}$ NE $\frac{1}{4}$	300	1.00	IRR	MAIER, EARL & DARLENE
NE $\frac{1}{4}$ NE $\frac{1}{4}$	400	1.00	IRR	JONES, ALAN & MARGERY
NE $\frac{1}{4}$ NE $\frac{1}{4}$	700	2.00	IRR	HOOVER, HAROLD
NE $\frac{1}{4}$ NE $\frac{1}{4}$	1000	2.50	IRR	ACKERMAN, DONALD & CAROL

14347 -

NW¼NE¼	1000	1.60	IRR	ACKERMAN, RONALD & CAROL
SW¼NE¼	101	0.90	IRR	WILCOX, DAVID
SW¼NE¼	600	2.30	IRR	SAMPSON, MARK & SUSAN
SW¼NE¼	601	7.70	IRR	SAMPSON, MARK & SUSAN
SW¼NE¼	900	3.00	IRR	YEE, HERBERT & CHRISTINA
SE¼NE¼	400	3.00	IRR	JONES, ALAN & MARGERY
SE¼NE¼	500	1.05	IRR	MORLEY, THOMAS & MATHILDE
SE¼NE¼	600	2.50	IRR	SAMPSON, MARK & SUSAN
SE¼NE¼	601	2.50	IRR	SAMPSON, MARK & SUSAN
SE¼NE¼	1001	7.95	IRR	MORLEY, THOMAS & MATHILDE
NE¼NW¼	102	0.78	IRR	BIANCHINA, PAUL & ROSE O
NE¼NW¼	102	1.10	IRR	TEICHEIRA, TODD & CHRISTINE
NE¼NW¼	103	2.92	IRR	BIANCHINA, PAUL & ROSE O
NE¼NW¼	103	3.00	IRR	SINGER, GILBERT & CAROL
NE¼NW¼	200	2.50	IRR	CALLAHAN, LYNN & WANDA
NE¼NW¼	500	4.50	IRR	CLARKE, CARY & SUZIE
NW¼NW¼	600	28.00	IRR	MOORE, PATRICIA
SW¼NW¼	600	9.50	IRR	MOORE, PATRICIA
SE¼NW¼	101	3.10	IRR	WILCOX, DAVID
SE¼NW¼	500	5.50	IRR	CLARKE, CARY & SUZIE

Section 26

NE¼NE¼	100	4.70	IRR	PAPE' BROS INC
NW¼NE¼	200	8.80	IRR	PAPE' BROS INC
NE¼NW¼	1900	4.80	IRR	SMITH, FREDERICK & SUSANA
NE¼NW¼	2000	0.90	IRR	FERGUSON, DON
NW¼NW¼	400	6.50	IRR	FENIMORE, RANDELL
NW¼NW¼	401	26.00	IRR	BOWERS, THOMAS
SW¼NW¼	400	18.00	IRR	FENIMORE, RANDELL

Section 27

NE¼NE¼	100	3.30	IRR	CARPENTER, JERRY & KATHY
NE¼NE¼	200	0.25	IRR	RIOS, BRIAN
NE¼NE¼	201	0.75	IRR	ASHBY, PAT
NE¼NE¼	300	1.50	IRR	SHAW, SAMUEL
NE¼NE¼	400	3.00	IRR	TRAPMAN, MARK & CONNIE
NE¼NE¼	500	1.00	IRR	COFFMAN, DENNIS & PATSY
NE¼NE¼	501	2.00	IRR	KITCHENS, BOBBY & BILLIE SUE
NE¼NE¼	600	3.50	IRR	BLAKE, BERT
NW¼NE¼	800	0.30	IRR	MORTIMORE, JEFFREY & DEBRA
NW¼NE¼	900	1.55	IRR	HEROLD, DON & DEANNA
NW¼NE¼	1600	2.80	IRR	WEEKS, MICHAEL & NANCY
NW¼NE¼	1601	3.20	IRR	WEEKS, MICHAEL & NANCY
SE¼NE¼	700	2.50	IRR	HALE, MARK
SE¼NE¼	703	2.00	IRR	SCHWING, MARCUS & CONNIE
SE¼NE¼	800	2.00	IRR	DELACOUR, CHRISTINE
NE¼NW¼	800	0.24	IRR	MORTIMORE, JEFFREY & DEBRA

Section 28

NE¼NE¼	0	5.00	QUA	JUNIPER UTILITY CO
NE¼NE¼	4404	1.26	IRR	WARD CO, J L
NW¼NE¼	0	5.00	QUA	JUNIPER UTILITY CO
NW¼NE¼	4404	2.01	IRR	WARD CO, J L
NW¼NE¼	4404	4.08	PND	WARD CO, J L

Section 29

14347 -

3	NW $\frac{1}{4}$ SW $\frac{1}{4}$	300	1.00	PND	LANE KNOLLS ESTATES
3	NW $\frac{1}{4}$ SW $\frac{1}{4}$	300	16.50	IRR	LANE KNOLLS ESTATES

Section 7

	NE $\frac{1}{4}$ NE $\frac{1}{4}$	100	0.50	IRR	BANEY, CURTIS O
	NW $\frac{1}{4}$ NE $\frac{1}{4}$	100	10.95	IRR	BANEY, CURTIS O
	SW $\frac{1}{4}$ NE $\frac{1}{4}$	100	25.00	IRR	BANEY, CURTIS O
	SW $\frac{1}{4}$ NE $\frac{1}{4}$	900	7.50	IRR	BANEY, CURTIS O
	SE $\frac{1}{4}$ NE $\frac{1}{4}$	100	2.50	IRR	BANEY, CURTIS O
	SE $\frac{1}{4}$ NE $\frac{1}{4}$	900	0.80	IRR	BANEY, CURTIS O
	NE $\frac{1}{4}$ SE $\frac{1}{4}$	1001	13.70	IRR	BANEY CORPORATION
	NW $\frac{1}{4}$ SE $\frac{1}{4}$	900	13.40	IRR	BANEY, CURTIS O
	NW $\frac{1}{4}$ SE $\frac{1}{4}$	1001	18.45	IRR	BANEY CORPORATION
	SW $\frac{1}{4}$ SE $\frac{1}{4}$	1000	10.57	IRR	HOLZHUSER, LOREN & VIRGINIA
	SW $\frac{1}{4}$ SE $\frac{1}{4}$	1001	2.30	IRR	BANEY CORPORATION
	SE $\frac{1}{4}$ SE $\frac{1}{4}$	1000	6.43	IRR	HOLZHUSER, LOREN & VIRGINIA
	SE $\frac{1}{4}$ SE $\frac{1}{4}$	1001	1.90	IRR	BANEY CORPORATION

Section 8

	SW $\frac{1}{4}$ NE $\frac{1}{4}$	300	1.40	IRR	FLEMING, JERALD & DELORES
	SW $\frac{1}{4}$ NE $\frac{1}{4}$	400	1.10	IRR	FLEMING, JERALD & DELORES
	SE $\frac{1}{4}$ NE $\frac{1}{4}$	101	7.00	IRR	SCHWAN, SUSANNE
	SW $\frac{1}{4}$ NW $\frac{1}{4}$	1800	2.00	IRR	ORTIZ, JOSEPH & LORI
	SW $\frac{1}{4}$ NW $\frac{1}{4}$	1900	5.40	IRR	KEELE, LESLIE & MARGARET
	SW $\frac{1}{4}$ NW $\frac{1}{4}$	2000	2.50	IRR	FULLERTON, CHESTER & BETTY
	SW $\frac{1}{4}$ NW $\frac{1}{4}$	2100	3.00	IRR	WHEELER, EDWARD & TERRY
	SW $\frac{1}{4}$ NW $\frac{1}{4}$	2200	4.00	IRR	PENINGTON, DON & KAREN
	NE $\frac{1}{4}$ SW $\frac{1}{4}$	1400	1.00	IRR	RICHARDSON, RICHARD & PATRICIA
	NE $\frac{1}{4}$ SW $\frac{1}{4}$	1500	2.00	IRR	GARRETT, DANIELLA
	NE $\frac{1}{4}$ SW $\frac{1}{4}$	1602	15.00	IRR	GABERT, CALVIN & NANCY
	NE $\frac{1}{4}$ SW $\frac{1}{4}$	1612	3.36	IRR	CLINTON, KEITH & JEAN
	NE $\frac{1}{4}$ SW $\frac{1}{4}$	1613	2.89	IRR	CLINTON, KEITH & JEAN
	NW $\frac{1}{4}$ SW $\frac{1}{4}$	1700	6.60	IRR	FOSS, EDWIN & NANCY
	NW $\frac{1}{4}$ SW $\frac{1}{4}$	1702	25.40	IRR	HOWBERT, DR JAMES & ANGIE
	NW $\frac{1}{4}$ SW $\frac{1}{4}$	2100	0.73	IRR	WHEELER, EDWARD & TERRY
	SW $\frac{1}{4}$ SW $\frac{1}{4}$	1605	3.70	IRR	ENGEL, CHARLES & DANA
	SW $\frac{1}{4}$ SW $\frac{1}{4}$	1606	3.00	IRR	HACKETT, MARVIN & ALICE
	SW $\frac{1}{4}$ SW $\frac{1}{4}$	1611	3.80	IRR	MOORE, TED & LADONNA
	SW $\frac{1}{4}$ SW $\frac{1}{4}$	1614	1.50	IRR	DAVIS, ROBERT & KERMA
	SE $\frac{1}{4}$ SW $\frac{1}{4}$	1300	4.00	IRR	LITTON, BRIAN
	SE $\frac{1}{4}$ SW $\frac{1}{4}$	1601	3.75	IRR	HEETER, GARY
	SE $\frac{1}{4}$ SW $\frac{1}{4}$	1603	3.00	IRR	ROACH, KENNETH & THARON
	SE $\frac{1}{4}$ SW $\frac{1}{4}$	1604	1.00	IRR	TEXLEY, NEIL & CHRISTINE
	SE $\frac{1}{4}$ SW $\frac{1}{4}$	1609	3.45	IRR	DARNELL, MICHAEL & JILL
	NW $\frac{1}{4}$ SE $\frac{1}{4}$	601	19.50	IRR	BISHOP, VERNON & JANICE
	NW $\frac{1}{4}$ SE $\frac{1}{4}$	602	2.00	IRR	BISHOP, VERNON & JANICE
	SW $\frac{1}{4}$ SE $\frac{1}{4}$	1100	5.00	IRR	MERRILL, JAMES & ROBBIE
	SW $\frac{1}{4}$ SE $\frac{1}{4}$	1200	2.50	IRR	FRESH, RICHARD & TERRY
	SW $\frac{1}{4}$ SE $\frac{1}{4}$	1202	3.00	IRR	FIELDS, JEFFREY
	SE $\frac{1}{4}$ SE $\frac{1}{4}$	800	4.00	IRR	CONLEY, GORDON & TONI RAE
	SE $\frac{1}{4}$ SE $\frac{1}{4}$	900	5.50	IRR	FOCKLER, WILLIAM & SHIRLEY

Section 17

	SE $\frac{1}{4}$ NE $\frac{1}{4}$	600	8.00	IRR	WILLIAMS, BRUCE & MARY
	NE $\frac{1}{4}$ NW $\frac{1}{4}$	1001	2.75	IRR	COOK, GARY & KELLIE
	NE $\frac{1}{4}$ NW $\frac{1}{4}$	1002	3.18	IRR	HOBSON HOLMES, ALICE
	NE $\frac{1}{4}$ NW $\frac{1}{4}$	1003	0.44	IRR	HOBSON HOLMES, ALICE
	NE $\frac{1}{4}$ NW $\frac{1}{4}$	1100	4.25	IRR	ANDERSON, GERALDINE
1	NW $\frac{1}{4}$ NW $\frac{1}{4}$	200	0.30	IRR	SHAVER, RODNEY & LUCINDA
1	NW $\frac{1}{4}$ NW $\frac{1}{4}$	201	0.70	IRR	EDMUNDS, RALPH & ELIZABETH
1	NW $\frac{1}{4}$ NW $\frac{1}{4}$	300	3.00	IRR	LEE, DANIEL & LISA RAE
1	NW $\frac{1}{4}$ NW $\frac{1}{4}$	400	0.75	IRR	BARBER, DEL & RITA
1	NW $\frac{1}{4}$ NW $\frac{1}{4}$	500	2.25	IRR	BARBER, DEL & RITA
1	NW $\frac{1}{4}$ NW $\frac{1}{4}$	600	1.00	IRR	BALES, MONTY & PHYLLIS
1	NW $\frac{1}{4}$ NW $\frac{1}{4}$	700	5.00	IRR	CLARK, ROBERT & MURIEL
1	NW $\frac{1}{4}$ NW $\frac{1}{4}$	1200	2.00	IRR	SHRADER, DENNIS & SUSAN
1	NW $\frac{1}{4}$ NW $\frac{1}{4}$	1300	1.40	IRR	CANFIELD, SHALYN & SARAH LYN
2	SW $\frac{1}{4}$ NW $\frac{1}{4}$	800	4.00	IRR	PEDERSON, BARBARA
2	SW $\frac{1}{4}$ NW $\frac{1}{4}$	1201	1.74	IRR	RICHARDSON, DOUG & TEDDY
2	SW $\frac{1}{4}$ NW $\frac{1}{4}$	1400	1.00	IRR	KELLY, IOLA
2	SW $\frac{1}{4}$ NW $\frac{1}{4}$	1500	4.00	IRR	YOUNG, GARY & DIANE HERRIOTT
2	SW $\frac{1}{4}$ NW $\frac{1}{4}$	1600	4.00	IRR	BLAKELEY, GREGORY
2	SW $\frac{1}{4}$ NW $\frac{1}{4}$	1700	4.35	IRR	IPOCK, DAVID
2	SW $\frac{1}{4}$ NW $\frac{1}{4}$	1800	3.00	IRR	NEWTON, WILLIAM & ESTHER
2	SW $\frac{1}{4}$ NW $\frac{1}{4}$	1801	1.60	IRR	HORN, THOMAS & FRIEDA
2	SW $\frac{1}{4}$ NW $\frac{1}{4}$	1802	1.49	IRR	LUMPKIN, MARK & PAULA
2	SE $\frac{1}{4}$ NW $\frac{1}{4}$	900	7.00	IRR	SHANNON, DAVID & ROBIN
3	NW $\frac{1}{4}$ SW $\frac{1}{4}$	1200	3.00	IRR	WODTLI, RALPH
3	NW $\frac{1}{4}$ SW $\frac{1}{4}$	1201	2.20	IRR	WODTLI, RALPH
3	NW $\frac{1}{4}$ SW $\frac{1}{4}$	1202	7.00	IRR	WODTLI, RALPH
3	NW $\frac{1}{4}$ SW $\frac{1}{4}$	1300	3.80	IRR	HULBERT, ALFRED & CLAUDIA
	NE $\frac{1}{4}$ SE $\frac{1}{4}$	700	5.32	IRR	BRUGMAN, THOMAS & BETTY
	NE $\frac{1}{4}$ SE $\frac{1}{4}$	701	4.00	IRR	FULKERSON, LARRY W.
	NE $\frac{1}{4}$ SE $\frac{1}{4}$	702	3.00	IRR	SEMICH, DAVID & NANCY
	NE $\frac{1}{4}$ SE $\frac{1}{4}$	1700	15.00	IRR	FOSS, EDWIN & NANCY
	SW $\frac{1}{4}$ SE $\frac{1}{4}$	101	2.17	IRR	CURRIE, FRED & JOY
	SW $\frac{1}{4}$ SE $\frac{1}{4}$	102	6.98	IRR	MUELLER, ROBERT & PATSEY
	SW $\frac{1}{4}$ SE $\frac{1}{4}$	103	3.00	IRR	MAUTI, JOHN & DEBRA
	SW $\frac{1}{4}$ SE $\frac{1}{4}$	104	3.13	IRR	MARTIN, MORRIS
	SE $\frac{1}{4}$ SE $\frac{1}{4}$	901	2.21	IRR	MARTIN, MORRIS
	SE $\frac{1}{4}$ SE $\frac{1}{4}$	902	6.00	IRR	PEREZ, VICTON & JULIE
	SE $\frac{1}{4}$ SE $\frac{1}{4}$	903	9.00	IRR	FIERO, JON & KATHRYN

Section 18

	NE $\frac{1}{4}$ NW $\frac{1}{4}$	200	9.00	IRR	ARCHER, ROBERT & SUSAN
	NE $\frac{1}{4}$ NW $\frac{1}{4}$	300	2.25	IRR	ARCHER, ROBERT & SUSAN
	NE $\frac{1}{4}$ NW $\frac{1}{4}$	500	14.76	IRR	ARCHER, ROBERT & SUSAN
1	NW $\frac{1}{4}$ NW $\frac{1}{4}$	401	6.00	IRR	MUNROE, THOMAS & CHRISTY
1	NW $\frac{1}{4}$ NW $\frac{1}{4}$	402	7.00	IRR	GILCHRIST, RUST & SANDRA
2	SW $\frac{1}{4}$ NW $\frac{1}{4}$	700	2.50	IRR	MAHONEY, DANNY & MARTHA
2	SW $\frac{1}{4}$ NW $\frac{1}{4}$	701	8.70	IRR	STOCKTON, RICHARD & DONNA
2	SW $\frac{1}{4}$ NW $\frac{1}{4}$	800	3.00	IRR	ESSELSTYN, STEVE & LAVERNE
2	SW $\frac{1}{4}$ NW $\frac{1}{4}$	900	6.50	IRR	PENDERGRASS, JAMES & CHRISTINE
	SE $\frac{1}{4}$ NW $\frac{1}{4}$	600	6.30	IRR	REGNIER, DAVID & JOANN
	SE $\frac{1}{4}$ NW $\frac{1}{4}$	703	0.30	IRR	NUNNELLY, RODNEY & SHIRLEY
	SE $\frac{1}{4}$ NW $\frac{1}{4}$	704	6.29	IRR	NUNNELLY, RODNEY & SHIRLEY
3	NW $\frac{1}{4}$ SW $\frac{1}{4}$	1200	0.10	IRR	DEHM, THOMAS & NELDA

3	NW ¹ / ₄ SW ¹ / ₄	1403	3.25	IRR	WOODS, MICHAEL & GAIL
4	SW ¹ / ₄ SW ¹ / ₄	1500	5.45	IRR	STEELE, MATTHEW & JANET
4	SW ¹ / ₄ SW ¹ / ₄	1501	8.00	IRR	BATES, ROBERT
4	SW ¹ / ₄ SW ¹ / ₄	1502	2.50	IRR	CORSON, JIM & LINDA
	SE ¹ / ₄ SW ¹ / ₄	102	4.14	IRR	MALONEY, DENNIS & NANCY

Section 19

	NE ¹ / ₄ NE ¹ / ₄	102	11.15	IRR	SCHLEPP, JACOB & SUSAN
	NE ¹ / ₄ NE ¹ / ₄	103	17.00	IRR	RORICK, ALBERTA
	NW ¹ / ₄ NE ¹ / ₄	101	7.00	IRR	KARAGOUNIS, ANTONIOS & SUZANNE
	NW ¹ / ₄ NE ¹ / ₄	102	8.85	IRR	SCHLEPP, JACOB & SUSAN
	SW ¹ / ₄ NE ¹ / ₄	300	3.00	IRR	DOWNING, MICHAEL & VICTORIA
	SW ¹ / ₄ NE ¹ / ₄	400	8.90	IRR	LESLIE RANCH
	SW ¹ / ₄ NE ¹ / ₄	401	9.60	IRR	LESLIE RANCH
	SW ¹ / ₄ NE ¹ / ₄	600	10.00	IRR	DOWNING, MICHAEL & VICTORIA
	SE ¹ / ₄ NE ¹ / ₄	200	20.00	IRR	SAUTER, ROBERT & JILL
	NW ¹ / ₄ NW ¹ / ₄	900	3.00	IRR	FIX, OERTEL
	NW ¹ / ₄ NW ¹ / ₄	1000	5.00	IRR	CHISHOLM, DAVID & LISA
	SE ¹ / ₄ NW ¹ / ₄	700	6.50	IRR	LORENSEN, STEVE & KATHLEEN
	NE ¹ / ₄ SW ¹ / ₄	1401	0.50	IRR	SUNDANCE MEADOWS
	NE ¹ / ₄ SE ¹ / ₄	1400	31.50	IRR	STRUTHERS, ALLEN & GLENNA
	NW ¹ / ₄ SE ¹ / ₄	1400	34.70	IRR	STRUTHERS, ALLEN & GLENNA
	SW ¹ / ₄ SE ¹ / ₄	1400	32.40	IRR	STRUTHERS, ALLEN & GLENNA
	SE ¹ / ₄ SE ¹ / ₄	1400	21.80	IRR	STRUTHERS, ALLEN & GLENNA

Section 20

	NE ¹ / ₄ NW ¹ / ₄	6005	17.60	IRR	SUNDANCE MEADOWS
	NW ¹ / ₄ NW ¹ / ₄	6005	3.40	IRR	SUNDANCE MEADOWS
	SW ¹ / ₄ NW ¹ / ₄	6005	9.30	IRR	SUNDANCE MEADOWS
	SE ¹ / ₄ NW ¹ / ₄	6005	10.60	IRR	SUNDANCE MEADOWS

Section 29

	NE ¹ / ₄ NE ¹ / ₄	6005	9.60	IRR	SUNDANCE MEADOWS
	NW ¹ / ₄ NE ¹ / ₄	6000	7.90	IRR	NYMAN, DELBERT & MARYJANE
	NW ¹ / ₄ NE ¹ / ₄	6005	4.50	IRR	SUNDANCE MEADOWS
	NW ¹ / ₄ NE ¹ / ₄	6006	1.10	IRR	CLAWSON, GARY
	SW ¹ / ₄ NE ¹ / ₄	6000	1.15	IRR	NYMAN, DELBERT & MARYJANE
	SW ¹ / ₄ NE ¹ / ₄	6005	0.04	IRR	SUNDANCE MEADOWS
	SW ¹ / ₄ NE ¹ / ₄	6006	4.14	IRR	CLAWSON, GARY
	SE ¹ / ₄ NE ¹ / ₄	6004	1.98	IRR	CLAWSON, GARY
	SE ¹ / ₄ NE ¹ / ₄	6005	13.80	IRR	SUNDANCE MEADOWS
	SE ¹ / ₄ NE ¹ / ₄	6006	3.12	IRR	CLAWSON, GARY
	NE ¹ / ₄ NW ¹ / ₄	100	23.00	IRR	PEDIGO, RICHARD & JOYCE
1	NW ¹ / ₄ NW ¹ / ₄	101	34.73	IRR	MCGUIRE, BARTLETT & CYNTHIA
2	SW ¹ / ₄ NW ¹ / ₄	200	1.50	IRR	MOELLER, CALVIN & JEANNE
2	SW ¹ / ₄ NW ¹ / ₄	500	5.20	IRR	MCGUIRE, BARTLETT & CYNTHIA
2	SW ¹ / ₄ NW ¹ / ₄	600	0.57	PND	MCGUIRE, BARTLETT & CYNTHIA
2	SW ¹ / ₄ NW ¹ / ₄	600	5.00	IRR	MCGUIRE, BARTLETT & CYNTHIA
	SE ¹ / ₄ NW ¹ / ₄	200	17.10	IRR	MOELLER, CALVIN & JEANNE

Section 30

Township 18 South, Range 13 East, W.M.

14347 -

*Superscript number behind use is the number of the diversion point used on the parcel. If there is no number, then the diversion point is the Arnold Irrigation District main canal. See the diversion

This certificate is also issued to confirm changes in points of diversion approved by orders of the Water Resources Director entered and affirmed by the order approving the Arnold Irrigation District petition for water rights mapping.

The right to the use of the water for the above purpose is restricted to beneficial use on the lands or place of use described and is subject to all other conditions and limitations contained in said decree.

This certificate supersedes certificate of water right numbered 29053 State Record of Water Right Certificates.

WITNESS the signature of the Water Resources Director, affixed July 14, 1997.

Martha O. Pagel
Martha O. Pagel, Director

Exhibit I

Water Right Settlement

- QUA to Roats Water System**
- Secretary of State Business Registry for Roats Water System**



CITY OF BEND

November 10, 2016

Via first class mail

710 NW WALL STREET
PO BOX 431
BEND, OR 97709
541-693-2100 Tel
541-385-6676 Fax
bendoregon.gov

Oregon Public Utilities Commission
PO Box 1088
Salem, OR 97308-1088

MAYOR
Jim Clinton

11797 Re: Roats Water System, Inc. UF4298

MAYOR PRO TEM
Sally Russell

To Whom it May Concern:

CITY COUNCILOR
Nathan Boddie
Barb Campbell
Victor Chudowsky
Doug Knight
Casey Roats

This letter is to confirm that the City has agreed to transfer the right to provide water service to Juniper Utility Customers as set forth in the Asset Purchase Agreement, which is scheduled to close on or before December 31, 2016, with customers to be served by Roats Water System, Inc. on January 1, 2017. Please contact me if you have any questions or need additional information. Thank you.

CITY MANAGER
Eric King

Sincerely,

CITY ATTORNEY
Mary A. Winters

Eric King, City Manager
eking@bendoregon.gov

Copy: Roats Water System, Inc.

14347 - =

Y903

Arnold's description of the subject City-held water rights is shown on Exhibit B-3 (Arnold Irrigation District Assessment Notice).

F. Roats desires to purchase and City agrees to sell that portion of City's water system that serves Tillicum Village, Timber Ridge, Mountain High, Blue Ridge, The Pines, and Crown Villa, together with the Hole 10 real property and wells, and the irrigation system and the Arnold irrigation water rights held by City and described in Exhibit B-3.

G. By separate agreement, Avion will purchase that portion of City's water system that serves Nottingham Square and Stonegate.

H. City hired a consultant, FCS Group, which looked at both the maximum fair market value and minimum acceptable price, including initial acquisition costs for the Juniper Utility system less depreciation, to help determine the acquisition price for a public asset, which included an assessment of City capital improvements since acquisition, future project capital costs, operation and maintenance costs, projected net revenues, and a strategic analysis. Juniper Utility has had a complex and difficult history; the parties believe the purchase price is a fair reflection of their respective interests, and takes into consideration City's other ratepayers and the desires of the Neighborhoods.

I. Roats and City enter into this Asset Purchase Agreement (this "**Agreement**") as of the date above. City is also entering into a separate acquisition agreement, covering different service areas and at a different purchase price, with Avion (the "**Avion Asset Purchase Agreement**").

J. City currently holds groundwater rights for municipal use that identify wells Hole Ten #1 and Hole Ten #2 as authorized points of appropriation. These City-held water rights are not being acquired by Roats or Avion as part of this Agreement.

K. City currently holds water use permit application G-13809, which requests the use of 4.16 cubic feet per second of groundwater for quasi-municipal use. This application, which was acquired from Juniper Utility as part of the condemnation process, currently has a proposed place of use that covers most of the Neighborhoods. This application is being acquired by Roats as part of this Agreement. The application is pending before the Oregon Water Resources Department; the City supports the pending application, but does not control or warrant the agency's administrative process.

AGREEMENT

SECTION 1. ASSETS PURCHASED; LIABILITIES ASSUMED

1.1 Assets Purchased. As of the Closing Date (as defined in Section 8.2 below), City transfers, assigns, and sells to Roats, and Roats purchases and accepts from City, on the terms and conditions set forth in this Agreement, the assets, including easements and real property, described on Exhibit B (the "**Assets**").

1.2 No Liabilities Assumed. Roats has not agreed and does not accept any liabilities of City prior to the Closing Date.

EXHIBIT B-3

ARNOLD IRRIGATION WATER RIGHTS

EXHIBIT B3



19604 Buck Canyon Rd., Bend, OR 97702
Phone (541) 382-7664 Fax (541) 382-0833

ASSESSMENT NOTICE

City of Bend
c/o Patrick Griffiths
575 NE 15th St
Bend, OR 97701

Voiting Zone(s) Acctnbr: 1248
1 Due Date: 3/31/2016
2

Headgate	Taxlot	Hdgt Users	# Delv	Acres	
MAIN 22366	18122000 - 0	2	1	10.00	
	181220AA - 0	2	1	10.00	
	181220AB - 0	2	1	10.00	
	181220AD - 0	2	1	5.00	
	18121700 - 0	2	1	30.00	
MAIN 28042	181220AA - 0	2	1	30.00	
	18121500 - 0	2	1	25.00	
	18121600 - 0	2	1	50.00	
	18121600 - 0	2	1	15.00	
	181216CC - 0	2	1	5.00	
	181216DC - 0	2	1	5.00	
	18122000 - 0	2	1	10.00	
	181220AB - 0	2	1	10.00	
	181221BB - 0	2	1	10.00	
	181221BC - 0	2	1	10.00	
	18121900 - 0	2	1	5.00	
	NORTH 19277	18123000 - 0	1	1	10.00
		181208D0 - 0	1	1	15.25
181209AA - 0		1	1	5.00	
181209AD - 0		1	1	5.00	
181209C0 - 0		1	1	29.31	
181209DA - 0		1	1	5.00	
181209DD - 0		1	1	5.00	
18121500 - 0		1	1	33.03	
Total			24		347.59

Factor = 348.000

If Paying by Mail Please Return Stub with Payment

To cut down on mailing costs, please provide us with your e-mail address so that we may email you newsletters and notices.

E-mail Address _____

Return to Arnold Irrigation District
19604 Buck Canyon Rd., Bend, OR 97702

Acctnbr 1248
Name City of Bend
Due Date: 3/31/2016

Prev's Bal	\$0.00
Current Assessment	\$38,029.51
Other Chg	\$0.00
Interest	\$0.00
Amount Paid	\$0.00
Balance Due	\$38,029.51

F 10668
T 248
Div 1

IN THE CIRCUIT COURT OF THE STATE OF OREGON
FOR THE COUNTY OF DESCHUTES

CITY OF BEND, an Oregon municipal corporation,
Plaintiffs,

v.

JUNIPER UTILITY COMPANY, an Oregon corporation, JUNIPER WATER COMPANY, an Oregon nonprofit corporation; J.L. WARD COMPANY, an Oregon corporation; JAN L. WARD; HOMEOWNERS OF TILlicum VILLAGE, an Oregon nonprofit corporation; HOMEOWNERS OF NOTTINGHAM SQUARE ASSOCIATION, an Oregon nonprofit corporation; TIMBER RIDGE HOMEOWNERS ASSOCIATION, an Oregon nonprofit corporation; MOUNTAIN HIGH HOMEOWNERS ASSOCIATION, an Oregon nonprofit corporation; FREDERICK W. RUSCH II, PAUL B. BREWER, Trustee of Brewer Family Trust; DONNA M. BREWER, Trustee of Brewer Family Trust, RICHARD R. REYNOLDS, Trustee of Reynolds 1991 Revocable Living Trust; JOANN J. REYNOLDS Trustee of Reynolds 1991 Revocable Living Trust, ALFRED J. CAPUTO, GORDON S. WESTERGARD; SHARON K. WESTERGARD dba THE PINES MOBILE HOME PARK; JO ANN L. GAMETTE, Trustee of the Jo Ann L. Gamette Living Trust, DENNIS BELTRAME, trustee, MARGARET BELTRAME, trustee, LARRY BESER dba QUAIL RIDGE MOBILE HOME PARK; KIM D. WARD LLC dba CROWN VILLA RV PARK, an Oregon limited liability company; WARD INVESTMENT PROPERTIES, INC., an, Oregon corporation; and KIM D. WARD,
Defendants.

Case No. 02 CV 0202 ST

STIPULATED ORDER FOR
IMMEDIATE POSSESSION
AND FOR DEPOSIT OF
FUNDS AND INTEREST-
BEARING ACCOUNT

IT IS HEREBY ORDERED that plaintiff, upon depositing into Court its estimated value of just compensation for the taking and any damages resulting therefrom, shall have the

1 immediate right to full exercise of lawful possession of the property subject to eminent domain
2 in the above-entitled action, as of April 23, 2002; and

3 IT IS FURTHER ORDERED that, pursuant to ORCP 293.293(2), plaintiff's deposit shall
4 be placed in an interest-bearing account for the benefit of the parties hereto, pending further
5 order of this Court.

6 IT IS STIPULATED that this Order and any action taken pursuant to it does not
7 constitute a waiver of any defense to the condemnation, of any claim for relocation benefits, or
8 of any right to challenge the sufficiency of plaintiff's estimated just compensation.

9 DATED this 23rd day of April, 2002.

11 1st Stephen N. Tiktin
12 CIRCUIT COURT JUDGE

13 IT IS SO STIPULATED:

14 DATED April 23, 2002

15 KARNOPP, PETERSEN, NOTEBOOM
16 HANSEN, ARNETT & SAYEG, LLP

17 William F. Buchanan
18 William F. Buchanan, OSB No. 93222
19 Of Attorneys for Defendants Juniper Utility
20 Company, J.L. Ward Co., and Jan Lewis Ward

21 DATED April 23, 2002

22 ESLER, STEPHENS & BUCKLEY

23 John W. Stephens
24 John W. Stephens, OSB No. 77358
25 Of Attorneys for Plaintiff
26



April 23, 2002

Juniper Utility Resident:

The City of Bend has been granted management and operational control of Juniper Utilities by Circuit Court.

Due to the long history of the Juniper Utility situation, the City of Bend has very limited knowledge of how the system functions, its weak points, location and the physical condition of pumps, wells, control valves and the irrigation system. We have obtained the services of two former Juniper Utility employees who will help us learn and understand the system. We request your patience and understanding during this time of transition while we bring the system to a functioning and reliable condition. We will focus on the drinking water system initially and bring the irrigation water on line as soon as possible.

Crews will be active in neighborhoods bringing the irrigation system back on line, installing a sewer main and pump station to take effluent flows to the City Waste Water Treatment Plant and pulling and repairing the 300 horsepower pump from the Shiloh Well that is not operational at this time. Repair of this pump and motor will take a few weeks, due to the large size and depth of the well. This well is an important source for both domestic and irrigation water in the system.

The City of Bend Public Works Department has scheduled the Water and Waste Water Division crews to devote all the time and energy as is possible to the Juniper Utility area to improve customer service. We will appreciate any information or guidance that the residents can provide. Establishing strong and effective communication links will be very important to the City and we encourage you to talk to field crewmembers. City crews will respond to your calls 24 hours a day.

Phone Number

- City of Bend Public Works- 24 hours/day 317-3000

Sincerely,

Michael D. Elmore
Director of Public Works

14347 -

375 N.E. FORBES ROAD
BEND, OR 97701
[541] 317-3000 TEL
[541] 389-2245 FAX
www.ci.bend.or.us

BILL FRIEDMAN
Mayor

JOHN SCHUBERT
Mayor Pro-Tempore

KATHIE ECKMAN
City Councilor

JOHN HUMMEL
City Councilor

ORAN TEATER
City Councilor

KYLA MERWIN
City Councilor

BRUCE ABERNETHY
City Councilor

DAVID HALES
City Manager

JAMES KRUEGER
Finance Director

ANDREW JORDAN
Police Chief

LARRY LANGSTON
Fire Chief

Business Name Search

[New Search](#)

[Printer Friendly](#)

Business Entity Data

08-15-2023
13:00

Registry Nbr	Entity Type	Entity Status	Jurisdiction	Registry Date	Next Renewal Date	Renewal Due?
071653-19	DBC	ACT	OREGON	08-15-1963	08-15-2024	
Entity Name	ROATS WATER SYSTEM, INC.					
Foreign Name						

[New Search](#)

[Printer Friendly](#)

Associated Names

Type	PPB PRINCIPAL PLACE OF BUSINESS					
Addr 1	61147 HAMILTON LANE					
Addr 2						
CSZ	BEND	OR	97702	Country	UNITED STATES OF AMERICA	

Please click [here](#) for general information about registered agents and service of process.

Type	AGT REGISTERED AGENT			Start Date	06-24-2022	Resign Date
Of Record	332414-98 MILL VIEW PROFESSIONAL SERVICES, INC.					
Addr 1	ATTN PAUL J TAYLOR					
Addr 2	591 SW MILL VIEW WAY					
CSZ	BEND	OR	97702	Country	UNITED STATES OF AMERICA	

Type	MAL MAILING ADDRESS					
Addr 1	MILL VIEW PROFESSIONAL SERVICES - PJT					
Addr 2	591 SW MILL VIEW WAY					
CSZ	BEND	OR	97702	Country	UNITED STATES OF AMERICA	

Type	PRE PRESIDENT				Resign Date
Name	WILLIAM	K	ROATS		
Addr 1	61147 HAMILTON LANE				
Addr 2					
CSZ	BEND	OR	97702	Country	UNITED STATES OF AMERICA

Type	SEC SECRETARY				Resign Date
Name	SHIRLEY		ROATS		
Addr 1	61147 HAMILTON LANE				

14347 -













Addr 2					
CSZ	BEND	OR	97702	Country	UNITED STATES OF AMERICA

[New Search](#) [Printer Friendly](#) **Name History**

Business Entity Name	Name Type	Name Status	Start Date	End Date
ROATS WATER SYSTEM, INC.	EN	CUR	08-15-1963	

Please [read](#) before ordering [Copies](#).

[New Search](#) [Printer Friendly](#) **Summary History**

Image Available	Action	Transaction Date	Effective Date	Status	Name/Agent Change	Dissolved By
	AMENDED ANNUAL REPORT	07-05-2023		FI		
	AMENDED ANNUAL REPORT	06-30-2022		FI		
	AMNDMT TO ANNUAL RPT/INFO STATEMENT	06-24-2022		FI	Agent	
	AMENDED ANNUAL REPORT	07-02-2021		FI		
	AMENDED ANNUAL REPORT	08-25-2020		FI		
	AMNDMT TO ANNUAL RPT/INFO STATEMENT	09-12-2019		FI	Agent	
	AMENDED ANNUAL REPORT	08-13-2019		FI		
	AMENDED ANNUAL REPORT	07-18-2018		FI		
	AMENDED ANNUAL REPORT	07-26-2017		FI		
	AMENDED ANNUAL REPORT	08-25-2016		FI		
	AMENDED ANNUAL REPORT	07-21-2015		FI		
	AMENDED ANNUAL REPORT	07-23-2014		FI		
	ANNUAL REPORT PAYMENT	07-12-2013		SYS		
	ANNUAL REPORT PAYMENT	07-13-2012		SYS		
	ANNUAL REPORT	07-13-2011		FI		
	ANNUAL REPORT	07-22-2010		FI		
	ANNUAL REPORT PAYMENT	07-09-2009		SYS		
	ANNUAL REPORT PAYMENT	07-15-2008		SYS		

CHANGE OF REGISTERED AGENT/ADDRESS	02-04-2008		FI	Agent	
ANNUAL REPORT PAYMENT	07-12-2007		SYS		
ANNUAL REPORT PAYMENT	07-17-2006		SYS		
ANNUAL REPORT	07-22-2005		FI		
ANNUAL REPORT PAYMENT	07-14-2004		SYS		
ANNUAL REPORT PAYMENT	07-10-2003		SYS		
ANNUAL REPORT PAYMENT	07-15-2002		SYS		
ANNUAL REPORT PAYMENT	07-17-2001		SYS		
STRAIGHT RENEWAL	07-21-2000		FI		
STRAIGHT RENEWAL	08-18-1999		FI		
STRAIGHT RENEWAL	08-10-1998		FI		
STRAIGHT RENEWAL	07-18-1997		FI		
STRAIGHT RENEWAL	07-18-1996		FI		
CHANGED RENEWAL	07-18-1996		FI		
AMENDED RENEWAL	09-12-1995		FI		
AMENDED RENEWAL	08-26-1994		FI		
AMENDED RENEWAL	08-10-1993		FI		
AMENDED RENEWAL	07-21-1992		FI		
AGENT/AUTH REP CHNG	07-21-1992		FI		
STRAIGHT RENEWAL	07-25-1991		FI		
AMENDED RENEWAL	07-10-1990		FI		
STRAIGHT RENEWAL	07-26-1989		FI		
STRAIGHT RENEWAL	08-09-1988		FI		
STRAIGHT RENEWAL	07-28-1987		FI		
STRAIGHT RENEWAL	08-13-1986		FI		
STRAIGHT RENEWAL	08-26-1985		FI		

[About Us](#) | [Announcements](#) | [Laws & Rules](#) | [Feedback Policy](#) | [SOS Home](#) | [Oregon Blue Book](#) | [Oregon.gov](#)

For comments or suggestions regarding the operation of this site, please contact : corporation.division@sos.oregon.gov

© 2023 Oregon Secretary of State. All Rights Reserved.

14347 -

Exhibit J
Instream and Diversion Reduction
Calculator

updated 10/20/2023

This table will calculate flow rate factors and duty for Arnold Irrigation District Instream Leases

Enter Total Number of Acres to be Leased Instream Here	347.590
--	----------------

Information highlighted with pink font is to be entered on to the Instream Lease Application Form

For Primary Water Right - Certificate 74197

Rate (CFS) associated with leased rights for Section 1.5 of the Lease Application Form				
The rate and duty identified in this section includes the 65% transmission loss.				
Enter Rates by Priority Date on Lease Form	days	Full Rate	February 1, 1905	April 25, 1905
Season 1		6.815	1.982	4.833
Season 2		8.913	1.982	6.930
Season 3*		11.893	1.982	9.911
* The rate identified for Season 3 has been proportioned such that the max rate allowed by the right (150.0 CFS) will not be exceeded if all acres were being irrigated.				
Duty (AF) associated with leased right for Section 1.5 of the Lease Application Form				
Duty (decree) AF/Acre =		15.42		
			5,359.84	

Rate (CFS) leased instream for Section 2.2 of the Lease Application Form				
The rate and duty identified in this section does not include the 65% transmission loss.				
Enter Rates by Priority Date on Lease Form		Full Rate	February 1, 1905	April 25, 1905
Season 1		2.433	0.730	1.703
Season 2		3.163	0.730	2.433
Season 3		5.735	0.730	5.005
*S3 = proportioned rate				
Volume (AF) leased instream for Section 2.2 of the Lease Application Form				
	# days	AF/Season	Duty (decree) AF/Acre =	5.40
		1,875.94		
Additional Conditions to Prevent Injury for Section 2.2 of the Lease Application Form				
Water protected instream:	April 1 through October 31			

For Supplemental Water Right from Crane Prairie Reservoir - Certificate 76714

Duty Associated with Leased Right for Section 1.5 of the Additional Water Right Form	
	5,359.84

Volume (AF) leased instream for Section 2.2 of the Additional Water Right Form	
	1,070.11

Printed: 10/30/23

14347 -

Exhibit K
Mitigation Project Calculator

AID Roats Quasi Municipal
C-74197

Feb 1905
April 1905

4384 district acres
347.59 acres equivalent QM

	Maximum Full Rate	AF	Historic Max Rate	Roats Max Rate	Delivered AF	Duty	Conv.	Days	AF	CU*	Credits	
April	6.815	405.521	85	6.74	401.02	2.433	1.983471	30	144.774	30%	43.432	
May 1-14	8.913	247.501	90	7.14	198.15	3.163	1.983471	14	87.832	30%	26.350	
May 15-31	11.893	401.020	100	7.93	267.34	5.735	1.983471	17	193.379	30%	58.014	
June	11.893	707.683	104	8.25	490.66	5.735	1.983471	30	341.256	60%	204.754	
July	11.893	731.272	103	8.17	502.14	5.735	1.983471	31	352.631	60%	211.579	
Aug	11.893	731.272	107	8.48	521.64	5.735	1.983471	31	352.631	60%	211.579	
Sept 1-14	11.893	330.252	102	8.09	224.57	5.735	1.983471	14	159.253	60%	95.552	
Sept 15-30	8.913	282.859	95	7.53	239.04	3.163	1.983471	16	100.380	60%	60.228	
Oct	6.815	419.038	85	6.74	414.38	2.433	1.983471	31	149.599	30%	44.880	
	5359.84	4256.418	AF/ac:	9.38	3258.93			214	1881.735		956.366	
										CU using OWRD guidance sheet, monthly %	30-60%	956.366



2.75 Credit AF/Ac Equiv

14347 -

Exhibit L
Letters of Support



Oregon

Tina Kotek, Governor

Department of Environmental Quality

Eastern Region Bend Office

475 NE Bellevue Drive, Suite 110

Bend, OR 97701

(541) 388-6146

FAX (541) 388-8283

TTY 711

October 31, 2023

Gen Hubert
Senior Program Manager
Deschutes River Conservancy
700 NW Hill St., Suite 1
Bend, OR 97703

Re: Deschutes River – Permanent Instream Transfer by Arnold Irrigation

Dear Gen,

The Oregon Department of Environmental Quality supports the Deschutes River Conservancy's application for instream transfer to the Oregon Water Resources Department on behalf of the Arnold Irrigation District and Roats Water Company in the Deschutes River Basin.

The Deschutes River Conservancy seeks to permanently transfer water under the Arnold Irrigation District's Certificate 74197. The surface water under this certificate previously provided quasi-municipal water to a neighborhood in southwest Bend. The neighborhood will now be serviced by the Roats Water Company under their permits for groundwater use. Roats Water Groundwater Certificates G-87656, 87658, 87559, and permit G-18079 will supply water to the neighborhood. G-18079 is not fully allocated and temporary mitigation credits have been purchased by Roats at this time.

The transfer will result in up to 5.74 cfs in permanently protected stream flow, dependent on drought conditions, supporting the instream target of 250 cfs set by ODFW in a recent application for instream water rights.

The Deschutes River is on the EPA's Clean Water Act 303(d) list of impaired waters due to reduced flows and elevated temperatures. Stream temperatures that exceed Oregon's water quality standards disrupt life cycles and cause mortality in fish and aquatic life. Summertime irrigation diversions in the Deschutes River diminish streamflow and cause extreme fluctuations in daytime and nighttime stream temperatures. By transferring water rights instream, the river's heat capacity is increased and the daily swings in stream temperatures are reduced. Providing this water instream from April 1 to October 31 will help offset low flows and temperatures impairments during the critical warm months in the Deschutes River.

This project will improve water quality for fish and aquatic life and is consistent with ODEQ's water quality goals for the Deschutes River.

Sincerely,

Cole Hendrickson

Integrated Water Resources Specialist

14347 -



UPPER DESCHUTES
WATERSHED COUNCIL

October 24, 2023

This letter is written in support of Deschutes River Conservancy's instream transfer application to Oregon Water Resources Department on behalf of the Arnold Irrigation District and Roats Water Co.

The proposed project will permanently transfer up to 347.59 acre equivalents of quasi-municipal water rights instream resulting in up to 1,876 acre-feet and up to 5.74 cfs in permanently protected flow. These Arnold Irrigation District 1905 priority water rights will protect water in the middle Deschutes River from Lava Island falls near the South edge of the City of Bend to the Madras gage near the Round Butte dam complex – a reach stretching over 70 miles. These protected flows will be additive to other flows protected in this reach resulting in improved habitat, attenuated temperatures for native redband trout populations and improved flows and water quality for recreation uses.

Over the next several years, Arnold Irrigation District plans to implement large-scale conservation projects and additional instream transfers which will further improve streamflow and water quality in the middle and upper Deschutes Basin.

The Upper Deschutes Watershed Council supports and recognizes the need to improve flows in the Deschutes River. We have supported previous transfers and water conservation projects and look forward to the continuing progress being made in improving the health of the Deschutes River and its tributaries above Lake Billy Chinook.

Sincerely,

Kris Knight
Executive Director
Upper Deschutes Watershed Council

14347 -

Application for Water Right Transfer

Evidence of Use Affidavit



Oregon Water Resources Department
 725 Summer Street NE, Suite A
 Salem, Oregon 97301-1266
 (503) 986-0900
 www.wrd.state.or.us

Please print legibly or type. Be as specific as possible. Attach additional pages if you need more spacing. Supporting documentation must be attached.

State of Oregon)
) ss
 County of DESCHUTES)

I, STEVE JOHNSON, in my capacity as DISTRICT MANAGER,
 mailing address 19604 BUCK CANYON RD., BEND, OR 97702
 telephone number (541)382-7664, being first duly sworn depose and say:

1. My knowledge of the exercise or status of the water right is based on (check one):

- Personal observation Professional expertise

2. I attest that:

- Water was used during the previous five years on the **entire** place of use for Certificate # _____; **OR**
- My knowledge is specific to the use of water at the following locations within the last five years:

Certificate #	Township	Range	Mer	Sec	¼ ¼	Gov't Lot or DLC	Acres (if applicable)
See Attached Place of Use Exhibit F. Water was delivered to Roats Water Company for quasi-municipal uses in this service area.							

OR

- Confirming Certificate # _____ has been issued within the past five years; **OR**
- Part or all of the water right was leased instream at some time within the last five years. The instream lease number is: _____ (Note: If the entire right proposed for transfer was not leased, additional evidence of use is needed for the portion not leased instream.); **OR**
- The water right is not subject to forfeiture and documentation that a presumption of forfeiture for non-use would be rebutted under ORS 540.610(2) is attached.
- Water has been used at the actual current point of diversion or appropriation for more than 10 years for Certificate # _____ (For Historic POD/POA Transfers)

RECEIVED
NOV 06 2023
OWRD
 TACS

(continues on reverse side)

14347 -

3. The water right was used for: (e.g., crops, pasture, etc.): _____

4. I understand that if I do not attach one or more of the documents shown in the table below to support the above statements, my application will be considered incomplete.

Signature of Affiant

Date

Oct 24, 2023

Signed and sworn to (or affirmed) before me this 24th day of October, 2024.



Juanita B. Harvey
Notary Public for Oregon

My Commission Expires: August 31, 2026

Supporting Documents	Examples
<input type="checkbox"/> Copy of a water right certificate that has been issued within the last five years. (not a remaining right certificate)	Copy of confirming water right certificate that shows issue date
<input type="checkbox"/> Copies of receipts from sales of irrigated crops or for expenditures related to use of water	<ul style="list-style-type: none"> ● Power usage records for pumps associated with irrigation use ● Fertilizer or seed bills related to irrigated crops ● Farmers Co-op sales receipt
<input checked="" type="checkbox"/> Records such as FSA crop reports, irrigation district records, NRCS farm management plan, or records of other water suppliers	<ul style="list-style-type: none"> ● District assessment records for water delivered ● Crop reports submitted under a federal loan agreement ● Beneficial use reports from district ● IRS Farm Usage Deduction Report ● Agricultural Stabilization Plan ● CREP Report
<input type="checkbox"/> Aerial photos containing sufficient detail to establish location and date of photograph	<p>Multiple photos can be submitted to resolve different areas of a water right. If the photograph does not print with a "date stamp" or without the source being identified, the date of the photograph and source should be added.</p> <p>Sources for aerial photos: OSU – www.oregonexplorer.info/imagery OWRD – www.wrd.state.or.us Google Earth – earth.google.com TerraServer – www.terra-server.com</p>
<input type="checkbox"/> Approved Lease establishing beneficial use within the last 5 years	Copy of instream lease or lease number

RECEIVED
14347 -
NOV 06 2023

EXHIBIT F: Place of Use

Arnold Certificate 74197 Supplemental: 76714
 "Juniper Utility Co"
 Priority Date(s): 2/1/1905 & 4/25/1905

TWP	RNG	Section	1/4	1/4	Tax Lot	Gov't Lot or DLC	Acres (Acres Listed on Equivalent) Certificate	Type of Use	POD(s) (name or number from Table 1)	Certificate Page No.
18S	12E	8	NE	SE	N/A	N/A	10.25 QUA		1	9
18S	12E	8	SE	SE	N/A	N/A	5.00 QUA		1	9
18S	12E	9	NE	NE	N/A	N/A	5.00 QUA		1	9
18S	12E	9	SE	NE	N/A	N/A	5.00 QUA		1	9
18S	12E	9	NE	SW	N/A	N/A	5.00 QUA		1	10
18S	12E	9	NW	SW	N/A	N/A	10.01 QUA		1	10
18S	12E	9	SW	SW	N/A	N/A	9.30 QUA		1	10
18S	12E	9	SE	SW	N/A	N/A	5.00 QUA		1	10
18S	12E	9	NE	SE	N/A	N/A	5.00 QUA		1	10
18S	12E	9	SE	SE	N/A	N/A	5.00 QUA		1	10
18S	12E	15	NW	NW	N/A	N/A	5.00 QUA		1	12
18S	12E	15	SW	NW	N/A	N/A	5.00 QUA		1	12
18S	12E	15	NE	SW	N/A	N/A	5.00 QUA		1	12
18S	12E	15	NW	SW	N/A	N/A	5.00 QUA		1	12
18S	12E	15	SW	SW	N/A	N/A	5.00 QUA		1	12
18S	12E	16	NE	NE	N/A	N/A	5.00 QUA		1	13
18S	12E	16	SE	NE	N/A	N/A	5.00 QUA		1	13
18S	12E	16	NE	NW	N/A	N/A	5.00 QUA		1	13
18S	12E	16	NE	NW	N/A	N/A	5.00 QUA		1	13
18S	12E	16	NW	NW	N/A	N/A	5.00 QUA		1	13
18S	12E	16	SW	NW	N/A	N/A	5.00 QUA		1	13
18S	12E	16	SE	NW	N/A	N/A	5.00 QUA		1	13
18S	12E	16	NE	SW	N/A	N/A	5.00 QUA		1	13
18S	12E	16	NW	SW	N/A	N/A	5.00 QUA		1	13
18S	12E	16	SW	SW	N/A	N/A	5.00 QUA		1	13
18S	12E	16	SE	SW	N/A	N/A	5.00 QUA		1	13
18S	12E	16	NE	SE	N/A	N/A	5.00 QUA		1	13
18S	12E	16	NW	SE	N/A	N/A	5.00 QUA		1	13
18S	12E	16	SW	SE	N/A	N/A	5.00 QUA		1	13
18S	12E	16	SE	SE	N/A	N/A	5.00 QUA		1	13
18S	12E	17	NE	SE	N/A	N/A	10.00 QUA		1	14
18S	12E	17	SW	SE	N/A	N/A	10.00 QUA		1	14
18S	12E	17	SE	SE	N/A	N/A	10.00 QUA		1	14
18S	12E	19	NE	NE	N/A	N/A	5.00 QUA		1	14
18S	12E	19	SE	NE	N/A	N/A	5.00 QUA		1	14
18S	12E	19	NE	SE	N/A	N/A	5.00 QUA		1	14
18S	12E	19	NW	SE	N/A	N/A	5.00 QUA		1	14
18S	12E	19	SW	SE	N/A	N/A	8.03 QUA		1	14
18S	12E	19	SE	SE	N/A	N/A	10.00 QUA		1	14
18S	12E	20	NE	NE	N/A	N/A	10.00 QUA		1	15
18S	12E	20	NW	NE	N/A	N/A	10.00 QUA		1	15
18S	12E	20	SW	NE	N/A	N/A	10.00 QUA		1	15
18S	12E	20	SE	NE	N/A	N/A	10.00 QUA		1	15
18S	12E	20	NE	NW	N/A	N/A	5.00 QUA		1	15
18S	12E	20	NW	NW	N/A	N/A	5.00 QUA		1	15
18S	12E	20	SW	NW	N/A	N/A	5.00 QUA		1	15
18S	12E	20	SE	NW	N/A	N/A	5.00 QUA		1	15
18S	12E	20	NE	SW	N/A	N/A	5.00 QUA		1	15
18S	12E	20	NE	SW	N/A	N/A	5.00 QUA		1	15
18S	12E	20	NW	SW	N/A	N/A	5.00 QUA		1	15
18S	12E	20	SW	SW	N/A	N/A	5.00 QUA		1	15
18S	12E	20	SE	SW	N/A	N/A	5.00 QUA		1	15
18S	12E	21	NW	NW	N/A	N/A	10.00 QUA		1	15
18S	12E	21	SW	NW	N/A	N/A	10.00 QUA		1	15
18S	12E	30	NE	NE	N/A	N/A	5.00 QUA		1	19
18S	12E	30	NW	NE	N/A	N/A	5.00 QUA		1	19
							Total Acres	347.59		

No tax lots identified on certificate
 Quasi-municipal water right not mapped by tax lot, but within a service area

RECEIVED
 NOV 06 2023
 OWRD

14347-



19604 Buck Canyon Rd., Bend, OR 97702
 Phone (541) 382-7664 Fax (541) 382-0833

ASSESSMENT NOTICE

Roats Water System, Inc.
 61147 Hamilton Ln
 Bend, OR 97702

Voting Zone(s) Acctnbr: 11797
 1 Due Date: 3/31/2019
 2

Headgate	Taxlot	Hdgt Users	# Delv	Acres	
MAIN 22366	18122000 - 0	2	1	10.00	
	181220AA - 0	2	1	10.00	
	181220AB - 0	2	1	10.00	
	181220AD - 0	2	1	5.00	
	18121700 - 0	2	1	30.00	
MAIN 28042	181220AA - 0	2	1	30.00	
	18121500 - 0	2	1	25.00	
	18121600 - 0	2	1	50.00	
	181216B0 - 0	2	1	15.00	
	181216CC - 0	2	1	5.00	
	181216DC - 0	2	1	5.00	
	18122000 - 0	2	1	10.00	
	181220AB - 0	2	1	10.00	
	181221BB - 0	2	1	10.00	
	181221BC - 0	2	1	10.00	
	18121900 - 0	2	1	5.00	
NORTH 19277	18123000 - 0	1	1	10.00	
	181208D0 - 0	1	1	15.25	
	181209AA - 0	1	1	5.00	
	181209AD - 0	1	1	5.00	
	181209C0 - 0	1	1	29.31	
	181209DA - 0	1	1	5.00	
	181209DD - 0	1	1	5.00	
	18121900 - 0	1	1	33.03	
Total			24	347.59	Factor = 348.000

RECEIVED
 NOV 06 2023
 OWRD

If Paying by Mail Please Return Stub with Payment

To cut down on mailing costs, please provide us with your e-mail address so that we may email you newsletters and notices.

E-mail Address _____

Return to Arnold Irrigation District
 19604 Buck Canyon Rd., Bend, OR 97702

Acctnbr 11797

Name Roats Water System, Inc.

Due Date: 3/31/2019

Prevs Bal	\$0.00
Current Assessment	\$44,103.48
Other Chg	\$0.00
Interest	\$0.00
Amount Paid	\$44,103.48
Balance Due	\$0.00

14347



19604 Buck Canyon Rd., Bend, OR 97702
Phone (541) 382-7664 Fax (541) 382-0833

Annual charges shall be due and payable on January 1, 2019 and shall be deemed delinquent if not paid by March 31, 2019. The District shall withhold delivery of water from any tract of land until the charges for the current year and any prior year(s), including interest, lien and collection costs and fees, are paid in full.

ASSESSMENT EXTENSION PAYMENT PLANS WILL NOT BE AVAILABLE THIS YEAR.

The Secretary of the District shall cause a late payment notice to be mailed to each parcel for which delinquent charges are owed. Said notice shall be provided and mailed to landowner on or after June 1, 2019 advising the landowner that an administrative fee of \$150 will be added to the unpaid balance if not paid by June 30, 2019.

For each account remaining delinquent and unpaid as of August 31, 2019 a second notice will be mailed to each parcel for which delinquent charges are owed. Said notice shall be provided on or after September 1, 2019. The land owner will be advised that the unpaid charges are accruing interest and that a Notice of Claim of Lien for any unpaid and accrued charges will be prepared and recorded if all charges are not paid by September 30, 2019.

For each account remaining delinquent and unpaid as of October 1, 2019, the Secretary shall refer to the District's legal counsel to prepare and record in the County Clerk's office, a Notice of Claim of Lien for the amount of the unpaid charges, the delinquent charge, the administrative fee, cost of preparing, recording and releasing said Lien and any legal fees.

On October 1, 2019 for each account remaining delinquent and unpaid from September 30, 2018, the Secretary of the District shall refer to the District's legal counsel for collection, including foreclosure as provided by law, each lien that remains unpaid.

If you have questions or concerns about your assessment, you may present them to the Board of Directors for changes or relief at the Board of Equalization on January 8, 2019, at 3:00 pm at 19604 Buck Canyon Road in Bend.

We now have various payment options:

- 1. Pay with check by mail.
2. Pay with cash, check or credit/debit card in office.
3. Pay over phone with credit/debit card.
4. Pay online with credit card or e-check.

Visit our website at www.arnoldirrigationdistrict.com to make your payment online.

Please Note: Customer is responsible for additional fees for making payment with a debit or credit card or e-check. See fees below.

E-check payment - \$2.95 flat fee
Debit or Credit card - \$3.00 per every \$100

RECEIVED
NOV 06 2023
OWRD

If Paying by Mail Please Return Stub with Payment

To cut down on mailing costs, please provide us with your e-mail address so that we may email you newsletters and notices.

E-mail Address _____

Return to Arnold Irrigation District
19604 Buck Canyon Rd., Bend, OR 97702

Acctnbr 11797

Name Roats Water System, Inc.

Due Date: 3/31/2019

Table with 2 columns: Description and Amount. Rows include Prevs Bal (\$0.00), Current Assessment (\$44,103.48), Other Chg (\$0.00), Interest (\$0.00), Amount Paid (\$44,103.48), and Balance Due (\$0.00).



19604 Buck Canyon Rd., Bend, OR 97702
Phone (541) 382-7664 Fax (541) 382-0833

RECEIPT

Tuesday, October 24, 2023

ACCOUNT NBR 11797

Account Name Roats Water System, Inc.

PAID BY WHOM Self - #18016

DATE PAID 3/22/2019

RECEIPT NBR 415

Period	Type	Amount Applied
2019	Assessment	\$44,103.48
Total for Receipt Nbr 415		\$44,103.48

RECEIVED

NOV 06 2023

OWRD

RECEIVED

NOV 06 2023

14347 -



19604 Buck Canyon Rd., Bend, OR 97702
 Phone (541) 382-7664 Fax (541) 382-0833

ASSESSMENT NOTICE

Roats Water System, Inc.
 61147 Hamilton Ln
 Bend, OR 97702

Voting Zone(s) Acctnbr: 11797
 1 Due Date: 3/31/2020
 2

Headgate	Taxlot	Hdgt Users	# Delv	Acres	
MAIN 22366	18122000 - 0	2	1	10.00	
	181220AA - 0	2	1	10.00	
	181220AB - 0	2	1	10.00	
	181220AD - 0	2	1	5.00	
	18121700 - 0	2	1	30.00	
MAIN 28034	18121600 - 0	1	1	5.00	
	18122000 - 0	1	1	5.00	
	181220AB - 0	1	1	5.00	
MAIN 28042	18122000 - 0	2	1	5.00	
	18121500 - 0	2	1	25.00	
	18121600 - 0	2	1	45.00	
	181216B0 - 0	2	1	15.00	
	181216CC - 0	2	1	5.00	
	18121900 - 0	2	1	5.00	
	181220AA - 0	2	1	30.00	
	181220AB - 0	2	1	5.00	
	181221BB - 0	2	1	10.00	
	181221BC - 0	2	1	10.00	
	181216DC - 0	2	1	5.00	
	NORTH 19277	18123000 - 0	1	1	10.00
		181208D0 - 0	1	1	15.25
		181209AA - 0	1	1	5.00
		181209AD - 0	1	1	5.00
181209C0 - 0		1	1	29.31	
181209DA - 0		1	1	5.00	

RECEIVED
 NOV 06 2023
 OWRD

If Paying by Mail Please Return Stub with Payment

To cut down on mailing costs, please provide us with your e-mail address so that we may email you newsletters and notices.

E-mail Address _____

Return to Arnold Irrigation District
 19604 Buck Canyon Rd., Bend, OR 97702

Acctnbr 11797

Name Roats Water System, Inc.

Due Date: 3/31/2020

Prevs Bal	\$0.00
Current Assessment	\$44,103.48
Other Chg	\$0.00
Interest	\$0.00
Amount Paid	\$44,103.48
Balance Due	\$0.00



19604 Buck Canyon Rd., Bend, OR 97702
Phone (541) 382-7664 Fax (541) 382-0833

Annual charges shall be due and payable on March 31, 2020 and shall be deemed delinquent if not paid by March 31, 2020. The District shall withhold delivery of water from any tract of land until the charges for the current year and any prior year(s), including interest, lien and collection costs and fees, are paid in full. Any charge not paid in full when due shall accrue interest at the statutory rate of 1 1/3 percent per month until paid beginning April 1, 2020. Water will not be delivered until payment is received in full. Payment is due whether or not water is used or received.

ASSESSMENT EXTENSION PAYMENT PLANS WILL NOT BE AVAILABLE THIS YEAR.

The Secretary of the District shall cause a late payment notice to be mailed to each parcel for which delinquent charges are owed. Said notice shall be provided and mailed to landowner on or after June 1, 2020 advising the landowner that an administrative fee of \$150 will be added to the unpaid balance if not paid by June 30, 2020.

For each account remaining delinquent and unpaid as of August 31, 2020 a second notice will be mailed to each parcel for which delinquent charges are owed. Said notice shall be provided on or after September 1, 2020. The land owner will be advised that the unpaid charges are accruing interest and that a Notice of Claim of Lien for any unpaid and accrued charges will be prepared and recorded if all charges are not paid by September 30, 2020.

For each account remaining delinquent and unpaid as of October 1, 2020, the Secretary shall refer to the District's legal counsel to prepare and record in the County Clerk's office, a Notice of Claim of Lien for the amount of the unpaid charges, the delinquent charge, the administrative fee, cost of preparing, recording and releasing said Lien and any legal fees.

On October 1, 2020 for each account remaining delinquent and unpaid from September 30, 2019, the Secretary of the District shall refer to the District's legal counsel for collection, including foreclosure as provided by law, each lien that remains unpaid.

If you have questions or concerns about your assessment, you may present them to the Board of Directors for changes or relief at the Board of Equalization on January 14, 2020, at 3:00 pm at 19604 Buck Canyon Road in Bend. For further information contact (541) 382-7664.

We now have various payment options:

1. Pay with check by mail.
2. Pay with cash, check or credit/debit card in office.
3. Pay over phone with credit/debit card.
4. Pay online with credit card or e-check.

Visit our website at www.arnoldirrigationdistrict.com to make your payment online.

Please Note: Customer is responsible for additional fees for making payment with a debit or credit card or e-check. See fees below.

E-check payment - \$2.95 flat fee

Debit or Credit card - \$3.00 per every \$100

RECEIVED

NOV 06 2023

OWRD

If Paying by Mail Please Return Stub with Payment

To cut down on mailing costs, please provide us with your e-mail address so that we may email you newsletters and notices.

E-mail Address _____

Return to Arnold Irrigation District
19604 Buck Canyon Rd., Bend, OR 97702

Prevs Bal	\$0.00
Current Assessment	\$44,103.48
Other Chg	\$0.00
Interest	\$0.00
Amount Paid	\$44,103.48
Balance Due	\$0.00

14347 -

Acctnbr 11797

Name Roats Water System, Inc.

Due Date: 3/31/2020



19604 Buck Canyon Rd., Bend, OR 97702
Phone (541) 382-7664 Fax (541) 382-0833

RECEIPT

Tuesday, October 24, 2023

ACCOUNT NBR 11797

Account Name Roats Water System, Inc.

PAID BY WHOM Self - #18458

DATE PAID 3/11/2020

RECEIPT NBR 312

Period	Type	Amount Applied
2020	Assessment	\$44,103.48
Total for Receipt Nbr 312		\$44,103.48

RECEIVED

NOV 06 2023

OWRD



19604 Buck Canyon Rd., Bend, OR 97702
 Phone (541) 382-7664 Fax (541) 382-0833

ASSESSMENT NOTICE

Roats Water System, Inc.
 61147 Hamilton Ln
 Bend, OR 97702

Voting Zone(s) Acctnbr: 11797
 1 Due Date: 3/31/2021
 2

Headgate	Taxlot	Hdgt Users	# Delv	Acres	
MAIN 22366	18122000 - 0	2	1	10.00	
	181220AA - 0	2	1	10.00	
	181220AB - 0	2	1	10.00	
	181220AD - 0	2	1	5.00	
	18121700 - 0	2	1	30.00	
MAIN 28034	18121600 - 0	1	1	5.00	
	18122000 - 0	1	1	5.00	
	181220AB - 0	1	1	5.00	
MAIN 28042	18122000 - 0	2	1	5.00	
	18121500 - 0	2	1	25.00	
	18121600 - 0	2	1	45.00	
	181216B0 - 0	2	1	15.00	
	181216CC - 0	2	1	5.00	
	18121900 - 0	2	1	5.00	
	181220AA - 0	2	1	30.00	
	181220AB - 0	2	1	5.00	
	181221BB - 0	2	1	10.00	
	181221BC - 0	2	1	10.00	
	181216DC - 0	2	1	5.00	
	NORTH 19277	18123000 - 0	1	1	10.00
		181208D0 - 0	1	1	15.25
		181209AA - 0	1	1	5.00
		181209AD - 0	1	1	5.00
181209C0 - 0		1	1	29.31	
181209DA - 0		1	1	5.00	

RECEIVED
 NOV 06 2023
 OWRD

If Paying by Mail Please Return Stub with Payment

To cut down on mailing costs, please provide us with your e-mail address so that we may email you newsletters and notices.

E-mail Address _____

Return to Arnold Irrigation District
 19604 Buck Canyon Rd., Bend, OR 97702

Acctnbr 11797
 Name Roats Water System, Inc.
 Due Date: 3/31/2021

Prevs Bal	\$0.00
Current Assessment	\$44,863.72
Other Chg	\$0.00
Interest	\$0.00
Amount Paid	\$44,863.72
Balance Due	\$0.00

14347 -



19604 Buck Canyon Rd., Bend, OR 97702
Phone (541) 382-7664 Fax (541) 382-0833

Annual charges shall be due and payable on March 31, 2021 and shall be deemed delinquent if not paid by March 31, 2021. The District shall withhold delivery of water from any tract of land until the charges for the current year and any prior year(s), including interest, lien and collection costs and fees, are paid in full.

ASSESSMENT EXTENSION PAYMENT PLANS WILL NOT BE AVAILABLE THIS YEAR.

The Secretary of the District shall cause a late payment notice to be mailed to each parcel for which delinquent charges are owed. Said notice shall be provided and mailed to landowner on or after June 1, 2021 advising the landowner that an administrative fee of \$150 will be added to the unpaid balance if not paid by June 30, 2021.

For each account remaining delinquent and unpaid as of August 31, 2021 a second notice will be mailed to each parcel for which delinquent charges are owed. Said notice shall be provided on or after September 1, 2021. The land owner will be advised that the unpaid charges are accruing interest and that a Notice of Claim of Lien for any unpaid and accrued charges will be prepared and recorded if all charges are not paid by September 30, 2021.

For each account remaining delinquent and unpaid as of October 1, 2021, the Secretary shall refer to the District's legal counsel to prepare and record in the County Clerk's office, a Notice of Claim of Lien for the amount of the unpaid charges, the delinquent charge, the administrative fee, cost of preparing, recording and releasing said Lien and any legal fees.

On October 1, 2021 for each account remaining delinquent and unpaid from September 30, 2020, the Secretary of the District shall refer to the District's legal counsel for collection, including foreclosure as provided by law, each lien that remains unpaid.

If you have questions or concerns about your assessment, you may present them to the Board of Directors for changes or relief at the Board of Equalization on January 12, 2021, at 3:00 pm at 19604 Buck Canyon Road in Bend. For further information contact (541) 382-7664.

We now have various payment options:

- 1. Pay with check by mail.
2. Pay with cash, check or credit/debit card in office.
3. Pay over phone with credit/debit card.
4. Pay online with credit card or e-check.

Visit our website at www.arnoldirrigationdistrict.com to make your payment online.

Please Note: Customer is responsible for additional fees for making payment with a debit or credit card or e-check. See fees below.

E-check payment - \$2.95 flat fee

Debit or Credit card - \$3.00 per every \$100

RECEIVED
NOV 06 2023
OWRD

If Paying by Mail Please Return Stub with Payment

To cut down on mailing costs, please provide us with your e-mail address so that we may email you newsletters and notices.

E-mail Address _____

Return to Arnold Irrigation District

19604 Buck Canyon Rd., Bend, OR 97702

Acctnbr 11797

Name Roats Water System, Inc.

Due Date: 3/31/2021

Table with 2 columns: Description and Amount. Rows include Prevs Bal (\$0.00), Current Assessment (\$44,863.72), Other Chg (\$0.00), Interest (\$0.00), Amount Paid (\$44,863.72), and Balance Due (\$0.00).



19604 Buck Canyon Rd., Bend, OR 97702
Phone (541) 382-7664 Fax (541) 382-0833

RECEIPT

Tuesday, October 24, 2023

ACCOUNT NBR 11797

Account Name Roats Water System, Inc.

PAID BY WHOM Self - #19275

DATE PAID 3/11/2021

RECEIPT NBR 362

Period	Type	Amount Applied
2021	Assessment	\$44,863.72
Total for Receipt Nbr 362		<u>\$44,863.72</u>

14347 -

RECEIVED

NOV 06 2023

OWRD



19604 Buck Canyon Rd., Bend, OR 97702
Phone (541) 382-7664 Fax (541) 382-0833

ASSESSMENT NOTICE

Roats Water System, Inc.
61147 Hamilton Ln
Bend, OR 97702

Voting Zone(s) Acctnbr: 11797
1 Due Date: 3/31/2022
2

Table with 5 columns: Headgate, Taxlot, Hdgt Users, # Delv, Acres. Rows include MAIN 22366, MAIN 28034, MAIN 28042, and NORTH 19277 with various taxlot numbers and acreage.

RECEIVED
NOV 06 2023
OWRD

If Paying by Mail Please Return Stub with Payment

To cut down on mailing costs, please provide us with your e-mail address so that we may email you newsletters and notices.

E-mail Address _____

Return to Arnold Irrigation District
19604 Buck Canyon Rd., Bend, OR 97702

Acctnbr 11797
Name Roats Water System, Inc.
Due Date: 3/31/2022

Summary table with 2 columns: Description, Amount. Rows include Prevs Bal (\$0.00), Current Assessment (\$44,822.92), Other Chg (\$0.00), Interest (\$0.00), Amount Paid (\$44,822.92), and Balance Due (\$0.00).



19604 Buck Canyon Rd., Bend, OR 97702
Phone (541) 382-7664 Fax (541) 382-0833

Annual charges shall be due and payable on March 31, 2022 and shall be deemed delinquent if not paid by March 31, 2022. The District shall withhold delivery of water from any tract of land until the charges for the current year and any prior year(s), including interest, lien and collection costs and fees, are paid in full.

ASSESSMENT EXTENSION PAYMENT PLANS WILL NOT BE AVAILABLE THIS YEAR.

The Secretary of the District shall cause a late payment notice to be mailed to each parcel for which delinquent charges are owed. Said notice shall be provided and mailed to landowner on or after June 1, 2022 advising the landowner that an administrative fee of \$150 will be added to the unpaid balance if not paid by June 30, 2022.

For each account remaining delinquent and unpaid as of August 31, 2022 a second notice will be mailed to each parcel for which delinquent charges are owed. Said notice shall be provided on or after September 1, 2022. The land owner will be advised that the unpaid charges are accruing interest and that a Notice of Claim of Lien for any unpaid and accrued charges will be prepared and recorded if all charges are not paid by September 30, 2022.

For each account remaining delinquent and unpaid as of October 1, 2022, the Secretary shall refer to the District's legal counsel to prepare and record in the County Clerk's office, a Notice of Claim of Lien for the amount of the unpaid charges, the delinquent charge, the administrative fee, cost of preparing, recording and releasing said Lien and any legal fees.

On October 1, 2022 for each account remaining delinquent and unpaid from September 30, 2021, the Secretary of the District shall refer to the District's legal counsel for collection, including foreclosure as provided by law, each lien that remains unpaid.

If you have questions or concerns about your assessment, you may present them to the Board of Directors for changes or relief at the Board of Equalization on January 11, 2022, at 3:00 pm at 19604 Buck Canyon Road in Bend. For further information contact (541) 382-7664.

We now have various payment options:

- 1. Pay with check by mail.
2. Pay with cash, check or credit/debit card in office.
3. Pay over phone with credit/debit card.
4. Pay online with credit card or e-check.

Visit our website at www.arnoldirrigationdistrict.com to make your payment online.

Please Note: Customer is responsible for additional fees for making payment with a debit or credit card or e-check. See fees below.

E-check payment - \$2.95 flat fee
Debit or Credit card - \$3.00 per every \$100

RECEIVED
NOV 06 2023
OWRD

If Paying by Mail Please Return Stub with Payment

To cut down on mailing costs, please provide us with your e-mail address so that we may email you newsletters and notices.

E-mail Address _____

Return to Arnold Irrigation District
19604 Buck Canyon Rd., Bend, OR 97702

Acctnbr 11797
Name Roats Water System, Inc.
Due Date: 3/31/2022

14347 -

Table with 2 columns: Description and Amount. Rows include Prevs Bal (\$0.00), Current Assessment (\$44,822.92), Other Chg (\$0.00), Interest (\$0.00), Amount Paid (\$44,822.92), and Balance Due (\$0.00).



19604 Buck Canyon Rd., Bend, OR 97702
Phone (541) 382-7664 Fax (541) 382-0833

RECEIPT

Tuesday, October 24, 2023

ACCOUNT NBR 11797

Account Name Roats Water System, Inc.

PAID BY WHOM Self - #2466

DATE PAID 3/21/2022

RECEIPT NBR 396

Period	Type	Amount Applied
2022	Assessment	\$44,822.92
Total for Receipt Nbr 396		<u>\$44,822.92</u>

RECEIVED

NOV 06 2023

OWRD



19604 Buck Canyon Rd., Bend, OR 97702
 Phone (541) 382-7664 Fax (541) 382-0833

ASSESSMENT NOTICE

Roats Water System, Inc.
 61147 Hamilton Ln
 Bend, OR 97702

Voting Zone(s) Acctnbr: 11797
 1 Due Date: 3/31/2023
 2

Headgate	Taxlot	Hdgt Users	# Delv	Acres	
MAIN 22366	18122000 - 0	2	1	10.00	
	181220AA - 0	2	1	10.00	
	181220AB - 0	2	1	10.00	
	181220AD - 0	2	1	5.00	
	18121700 - 0	2	1	30.00	
MAIN 28034	18121600 - 0	1	1	5.00	
	18122000 - 0	1	1	5.00	
	181220AB - 0	1	1	5.00	
MAIN 28042	18122000 - 0	2	1	5.00	
	18121500 - 0	2	1	25.00	
	18121600 - 0	2	1	45.00	
	181216B0 - 0	2	1	15.00	
	181216CC - 0	2	1	5.00	
	18121900 - 0	2	1	5.00	
	181220AA - 0	2	1	30.00	
	181220AB - 0	2	1	5.00	
	181221BB - 0	2	1	10.00	
	181221BC - 0	2	1	10.00	
	181216DC - 0	2	1	5.00	
	NORTH 19277	18123000 - 0	1	1	10.00
		181208D0 - 0	1	1	15.25
		181209AA - 0	1	1	5.00
		181209AD - 0	1	1	5.00
181209C0 - 0		1	1	29.31	
181209DA - 0		1	1	5.00	

RECEIVED
 NOV 06 2023
 OWRD

If Paying by Mail Please Return Stub with Payment

To cut down on mailing costs, please provide us with your e-mail address so that we may email you newsletters and notices.

E-mail Address _____

Return to Arnold Irrigation District
 19604 Buck Canyon Rd., Bend, OR 97702

Acctnbr 11797

Name Roats Water System, Inc.

Due Date: 3/31/2023

Prevs Bal	\$0.00
Current Assessment	\$44,822.92
Other Chg	\$0.00
Interest	\$0.00
Amount Paid	\$44,822.92
Balance Due	\$0.00

14347 -



19604 Buck Canyon Rd., Bend, OR 97702
Phone (541) 382-7664 Fax (541) 382-0833

Annual charges shall be due and payable on March 31, 2023 and shall be deemed delinquent if not paid by March 31, 2023. The District shall withhold delivery of water from any tract of land until the charges for the current year and any prior year(s), including interest, lien and collection costs and fees, are paid in full. Any charge not paid in full when due shall accrue interest at the statutory rate of 1 1/3 percent per month until paid beginning April 1, 2023. Water will not be delivered until payment is received in full. Payment is due whether or not water is used or received.

ASSESSMENT EXTENSION PAYMENT PLANS WILL NOT BE AVAILABLE THIS YEAR.

The Secretary of the District shall cause a late payment notice to be mailed to each parcel for which delinquent charges are owed. Said notice shall be provided and mailed to landowner on or after June 1, 2023 advising the landowner that an administrative fee of \$150 will be added to the unpaid balance if not paid by June 30, 2023.

For each account remaining delinquent and unpaid as of August 31, 2023 a second notice will be mailed to each parcel for which delinquent charges are owed. Said notice shall be provided on or after September 1, 2023. The land owner will be advised that the unpaid charges are accruing interest and that a Notice of Claim of Lien for any unpaid and accrued charges will be prepared and recorded if all charges are not paid by September 30, 2023.

For each account remaining delinquent and unpaid as of October 1, 2023, the Secretary shall refer to the District's legal counsel to prepare and record in the County Clerk's office, a Notice of Claim of Lien for the amount of the unpaid charges, the delinquent charge, the administrative fee, cost of preparing, recording and releasing said Lien and any legal fees.

On October 1, 2023 for each account remaining delinquent and unpaid from September 30, 2022, the Secretary of the District shall refer to the District's legal counsel for collection, including foreclosure as provided by law, each lien that remains unpaid.

If you have questions or concerns about your assessment, you may present them to the Board of Directors for changes or relief at the Board of Equalization on January 10, 2023, at 3:00 pm at 19604 Buck Canyon Road in Bend. For further information contact (541) 382-7664.

We now have various payment options:

1. Pay with check by mail.
2. Pay with cash, check or credit/debit card in office.
3. Pay over phone with credit/debit card.
4. Pay online with credit card or e-check.

Visit our website at www.arnoldirrigationdistrict.com to make your payment online.

Please Note: Customer is responsible for additional fees for making payment with a debit or credit card or e-check. See fees below.

E-check payment - \$2.95 flat fee

Debit or Credit card - \$3.00 per every \$100

RECEIVED
NOV 06 2023

QWRD

If Paying by Mail Please Return Stub with Payment

To cut down on mailing costs, please provide us with your e-mail address so that we may email you newsletters and notices.

E-mail Address _____

Return to Arnold Irrigation District
19604 Buck Canyon Rd., Bend, OR 97702

Acctnbr 11797

Name Roats Water System, Inc.

Due Date: 3/31/2023

Prevs Bal	\$0.00
Current Assessment	\$44,822.92
Other Chg	\$0.00
Interest	\$0.00
Amount Paid	\$44,822.92
Balance Due	\$0.00



19604 Buck Canyon Rd., Bend, OR 97702
Phone (541) 382-7664 Fax (541) 382-0833

RECEIPT

Tuesday, October 24, 2023

ACCOUNT NBR 11797

Account Name Roats Water System, Inc.

PAID BY WHOM Self - #20036

DATE PAID 3/3/2023

RECEIPT NBR 225

Period	Type	Amount Applied
2023	Assessment	\$44,822.92
Total for Receipt Nbr 225		<u>\$44,822.92</u>

RECEIVED

NOV 06 2023

OWRD

14347 -

EXHIBIT F: Place of Use

8/16/2023 - GH

Arnold Certificate 74197 Supplemental: 76714
 "Juniper Valley Co"
 Priority Date(s): 2/2/1905 & 4/25/1805

TWP	RNG	Section	1/4	1/4	Tax Lot	Gov't Lot or DMC	Acres (Acres Equivalent)	Type of Use Listed on Certificate	POD(s) (name or number from Table 1)	7/14/1997 Certificate		Other Acres IRR in QQ	Other Acres Pond in QQ	Any Water Transfers in 1/4, 1/4 (QQ)	Transfer plus or minus IR acres	Transfer plus or minus Pond acres	Remaining after QUA removed Current - After Transfers		Total current IR, Pond, Qua acres in QQ	All-pre NFR	
										Certificate	Certificate						Current IR acres in QQ	Current Pond acres in QQ			
18 S	12 E	8	NE	SE	N/A	N/A	5.70	QUA	1	9	5.70							5.70		15.95	
18 S	12 E	8	SE	SE	N/A	N/A	5.00	QUA	1	9	7.18			-1.00				6.18		11.13	
18 S	12 E	9	NE	NE	N/A	N/A	5.00	QUA	1	9	18.95			-1.50				17.45		22.43	
18 S	12 E	9	SE	NE	N/A	N/A	5.00	QUA	1	9	0.00									5.00	
18 S	12 E	9	NE	SW	N/A	N/A	5.00	QUA	1	10	20.75			-19.25				1.50		6.50	
18 S	12 E	9	NW	SW	N/A	N/A	10.01	QUA	1	10	9.18			5.09				14.27		24.28	
18 S	12 E	9	SW	SW	N/A	N/A	9.30	QUA	1	10	0.00									9.30	
18 S	12 E	9	SE	SW	N/A	N/A	5.00	QUA	1	10	0.00									5.00	
18 S	12 E	9	NE	SE	N/A	N/A	5.00	QUA	1	10	0.00									5.00	
18 S	12 E	9	SE	SE	N/A	N/A	5.00	QUA	1	10	0.00									5.00	
18 S	12 E	15	NW	NW	N/A	N/A	5.00	QUA	1	12	0.00									5.00	
18 S	12 E	15	SW	NW	N/A	N/A	5.00	QUA	1	12	0.00									5.00	
18 S	12 E	15	NE	SW	N/A	N/A	5.00	QUA	1	12	0.00									5.00	
18 S	12 E	15	NW	SW	N/A	N/A	5.00	QUA	1	12	0.00									5.00	
18 S	12 E	15	SW	SW	N/A	N/A	5.00	QUA	1	12	0.00									5.00	
18 S	12 E	16	NE	NE	N/A	N/A	5.00	QUA	1	13	0.00									5.00	
18 S	12 E	16	SW	NE	N/A	N/A	5.00	QUA	1	13	0.00									5.00	
18 S	12 E	16	SE	NE	N/A	N/A	5.00	QUA	1	13	0.00									5.00	
18 S	12 E	16	NE	NW	N/A	N/A	5.00	QUA	1	13	15.75							15.75		20.73	
18 S	12 E	16	NW	NW	N/A	N/A	5.00	QUA	1	13	0.00									5.00	
18 S	12 E	16	SW	NW	N/A	N/A	5.00	QUA	1	13	0.00									5.00	
18 S	12 E	16	SE	NW	N/A	N/A	5.00	QUA	1	13	0.00									5.00	
18 S	12 E	16	NE	SW	N/A	N/A	5.00	QUA	1	13	0.00									5.00	
18 S	12 E	16	SW	SW	N/A	N/A	5.00	QUA	1	13	0.00									5.00	
18 S	12 E	16	SE	SW	N/A	N/A	5.00	QUA	1	13	0.00									5.00	
18 S	12 E	16	NE	SE	N/A	N/A	5.00	QUA	1	13	0.00									5.00	
18 S	12 E	16	NW	SE	N/A	N/A	5.00	QUA	1	13	0.00									5.00	
18 S	12 E	16	SW	SE	N/A	N/A	5.00	QUA	1	13	0.00									5.00	
18 S	12 E	16	SE	SE	N/A	N/A	5.00	QUA	1	13	0.00									5.00	
18 S	12 E	17	NE	SE	N/A	N/A	10.00	QUA	1	14	24.00									34.00	
18 S	12 E	17	SW	SE	N/A	N/A	10.00	QUA	1	14	12.87			0.00				12.87	2.00	24.87	
18 S	12 E	17	SE	SE	N/A	N/A	10.00	QUA	1	14	1.39			-0.19				8.20	0.47	18.70	
18 S	12 E	18	NE	NE	N/A	N/A	5.00	QUA	1	14	0.00									5.00	
18 S	12 E	18	SE	NE	N/A	N/A	5.00	QUA	1	14	2.84			-0.11						7.73	
18 S	12 E	18	NE	SE	N/A	N/A	5.00	QUA	1	14	8.11			0.11						12.83	
18 S	12 E	18	NW	SE	N/A	N/A	5.00	QUA	1	14	0.00			-0.26						5.00	
18 S	12 E	18	SW	SE	N/A	N/A	5.00	QUA	1	14	4.85			0.71	1.27			5.51	1.27	13.54	
18 S	12 E	19	SW	SE	N/A	N/A	8.93	QUA	1	14	2.90			11.04				18.94	1.32	30.26	
18 S	12 E	20	NE	NE	N/A	N/A	10.00	QUA	1	15	8.44			-0.04				8.40	0.16	18.56	
18 S	12 E	20	NW	NE	N/A	N/A	10.00	QUA	1	15	7.18			0.66	-0.13			7.84	0.12	18.09	
18 S	12 E	20	SW	NE	N/A	N/A	10.00	QUA	1	15	8.05			-1.35	-3.00			6.70	0.00	19.70	
18 S	12 E	20	SE	NE	N/A	N/A	10.00	QUA	1	15	4.72			-1.12				3.10		19.10	
18 S	12 E	20	NE	NW	N/A	N/A	5.00	QUA	1	15	7.71			-3.79				3.92		8.97	
18 S	12 E	20	NW	NW	N/A	N/A	5.00	QUA	1	15	0.65			-0.60				0.05	0.32	5.37	
18 S	12 E	20	SW	NW	N/A	N/A	6.00	QUA	1	15	13.56			2.31	3.39			15.87	4.50	21.98	
18 S	12 E	20	SE	NW	N/A	N/A	5.00	QUA	1	15	10.43			-4.85				5.58		10.58	
18 S	12 E	20	NE	SW	N/A	N/A	5.00	QUA	1	15	0.00			24.96				24.96		29.96	
18 S	12 E	20	NW	SW	N/A	N/A	5.00	QUA	1	15	2.66			-1.10				1.56		26.85	
18 S	12 E	20	SW	SW	N/A	N/A	5.00	QUA	1	15	0.00			14.72				14.72		19.72	
18 S	12 E	20	SE	SW	N/A	N/A	5.00	QUA	1	15	0.00			0.25				0.25		5.25	
18 S	12 E	20	NW	SE	N/A	N/A	5.00	QUA	1	15	0.00			2.48				2.48		7.48	
18 S	12 E	21	NW	NW	N/A	N/A	10.00	QUA	1	15	0.00									10.00	
18 S	12 E	21	SW	NW	N/A	N/A	10.00	QUA	1	15	4.62									14.62	
18 S	12 E	30	NE	NE	N/A	N/A	5.00	QUA	1	19	1.26			7.14	0.30			8.40	0.30	13.40	
18 S	12 E	30	NW	NE	N/A	N/A	5.00	QUA	1	19	7.01			12.28	-1.80			14.30	2.28	23.38	
Total Acres							347.59														

No tax lots identified on certificate
 Quasi-municipal water right not mapped by tax lot, but within a service area

RECEIVED
 NOV 06 2023
 OWRD



DESCHUTES RIVER
CONSERVANCY

November 3, 2023

Oregon Water Resources Department
Attn: Sarah Henderson - Instream Water Transfer
725 Summer St. NE, Suite A
Salem, OR 97301-1266

RE: Permanent Instream Transfer and Mitigation Project– Deschutes River, Arnold Irrigation District & Roats Water System, Inc

Water Transfers Staff,

The Deschutes River Conservancy (DRC) is acting as agent for Arnold Irrigation District and Roats Water System, Inc (AID and Roats) for a permanent instream transfer of water rights associated with Roats quasi-municipal deliveries.

Attached you will find the transfer application and all supporting documentation. The transfer water is associated with AID and has been in use annually by Roats. This transfer involves 1 water right certificate: 74197. Only specific identified quasi-municipal uses totaling 347.59 acre-equivalents are transferring permanently instream. These acre-equivalents are transferring to create permanent mitigation credits via a Mitigation Project under the Deschutes Basin Groundwater Mitigation Program. The original affidavit of use has been mailed separately.

A check in the amount of \$3,480.00 has been mailed to cover the state instream transfer fee.

Thank you in advance for your assistance and please don't hesitate to call me with questions regarding this application.

Sincerely,

Genevieve Hubert
Senior Program Manager
Deschutes River Conservancy

Office: 541-382-4077, ext.116
Email: gen@deschutesriver.org

Encl: Permanent instream transfer application & supporting documentation

Cc: Bill Roats, Roats Water System, Inc
Steve Johnson, Arnold Irrigation District
Jeremy Giffin, Watermaster, OWRD

14347 -

RECEIVED
NOV 06 2023
OWRD



DESCHUTES RIVER
CONSERVANCY

November 3, 2023

Oregon Water Resources Department
Attn: Sarah Henderson - Instream Water Transfer
725 Summer St. NE, Suite A
Salem, OR 97301-1266

RE: Permanent Instream Transfer and Mitigation Project– Deschutes River, Arnold Irrigation District & Roats Water System, Inc

Water Transfers Staff,

The Deschutes River Conservancy (DRC) is acting as agent for Arnold Irrigation District and Roats Water System, Inc (AID and Roats) for a permanent instream transfer of water rights associated with Roats quasi-municipal deliveries.

Attached you will find the transfer application and all supporting documentation. The transfer water is associated with AID and has been in use annually by Roats. This transfer involves 1 water right certificate: 74197. Only specific identified quasi-municipal uses totaling 347.59 acre-equivalents are transferring permanently instream. These acre-equivalents are transferring to create permanent mitigation credits via a Mitigation Project under the Deschutes Basin Groundwater Mitigation Program. The original affidavit of use has been mailed separately.

A check in the amount of \$3,480.00 has been mailed to cover the state instream transfer fee.

Thank you in advance for your assistance and please don't hesitate to call me with questions regarding this application.

Sincerely,

Genevieve Hubert
Senior Program Manager
Deschutes River Conservancy

Office: 541-382-4077, ext.116
Email: gen@deschutesriver.org

Encl: Permanent instream transfer application & supporting documentation

Cc: Bill Roats, Roats Water System, Inc
Steve Johnson, Arnold Irrigation District
Jeremy Giffin, Watermaster, OWRD

14347 -

RECEIVED

NOV 06 2023

OWRD