

Application for Permanent Water Right Transfer



Oregon Water Resources Department
 725 Summer Street NE, Suite A
 Salem, Oregon 97301-1266
 (503) 986-0900
www.oregon.gov/OWRD

Part 1 of 5 – Minimum Requirements Checklist

This transfer application will be returned if Parts 1 through 5 and all required attachments are not completed and included.
 For questions, please call (503) 986-0900, and ask for Transfer Section.

RECEIVED

NOV 27 2023

OWRD

Check all items included with this application. (N/A = Not Applicable)

- Part 1 – Completed Minimum Requirements Checklist.
- Part 2 – Completed Transfer Application Map Checklist.
- Part 3 – Application Fee, payable by check to the Oregon Water Resources Department, and completed Fee Worksheet, page 3. Try the new online fee calculator at:
http://apps.wrd.state.or.us/apps/misc/wrd_fee_calculator.
- Part 4 – Completed Applicant Information and Signature.
- Part 5 – Information about Water Rights to be Transferred: **How many water rights are to be transferred? 2 List them here: Certificates 91669 & 91670**
 Please include a separate Part 5 for each water right. (See instructions on page 6)
NOTE: A separate transfer application is required for each water right unless the criteria in OAR 690-380-3220 are met.

Attachments:

- Completed Transfer Application Map.
- Completed Evidence of Use Affidavit and supporting documentation.
- N/A Affidavit(s) of Consent from Landowner(s) (if the applicant does not own the land the water right is on.)
- N/A Supplemental Form D – For water rights served by or issued in the name of an irrigation district. Complete when the transfer applicant is not the irrigation district.
- N/A Oregon Water Resources Department’s Land Use Information Form with approval and signature from each local land use authority in which water is to be diverted, conveyed, and/or used. Not required if water is to be diverted, conveyed, and/or used only on federal lands or if **all** of the following apply: a) a change in place of use only, b) no structural changes, c) the use of water is for irrigation only, and d) the use is located within an irrigation district or an exclusive farm use zone.
- N/A Water Well Report/Well Log for changes in point(s) of appropriation (well(s)) or additional point(s) of appropriation.
- N/A Geologist Report for a change from a surface water point of diversion to a ground water point of appropriation (well), if the proposed well is more than 500’ from the surface water source and more than 1000’ upstream or downstream from the point of diversion. See OAR 690-380-2130 for requirements and applicability.

(For Staff Use Only)

WE ARE RETURNING YOUR APPLICATION FOR THE FOLLOWING REASON(S):

<input type="checkbox"/> Application fee not enclosed/insufficient	<input type="checkbox"/> Map not included or incomplete
<input type="checkbox"/> Land Use Form not enclosed or incomplete	<input type="checkbox"/> Evidence of Use Form not enclosed or incomplete
<input type="checkbox"/> Additional signature(s) required	<input type="checkbox"/> Part _____ is incomplete

Other/Explanation _____

Staff: _____ 503- _____ Date: ____/____/____

Part 2 of 5 – Transfer Application Map

Your transfer application will be returned if any of the map requirements listed below are not met.

Please be sure that the transfer application map you submit includes all the required items and matches the existing water right map. Check all boxes that apply.

- N/A Certified Water Right Examiner (CWRE) Stamp and Original Signature. For a list of CWREs, see http://apps.wrd.state.or.us/apps/wr/cwre_license_view/. CWRE stamp and signature are not required for substitutions.
- N/A If **more than three** water rights are involved, separate maps are needed for each water right.
- Permanent quality printed with dark ink on good quality paper.
- The size of the map can be 8½ x 11 inches, 8½ x 14 inches, 11 x 17 inches, or up to 30 x 30 inches. For 30 x 30 inch maps, one extra copy is required.
- A north arrow, a legend, and scale.
- The scale of the map must be: 1 inch = 400 feet, 1 inch = 1,320 feet, the scale of the Final Proof/Claim of Beneficial Use Map (the map used when the permit was certificated), the scale of the county assessor map if the scale is not smaller than 1 inch = 1,320 feet, or a scale that has been pre-approved by the Department.
- Township, Range, Section, ¼ ¼, DLC, Government Lot, and other recognized public land survey lines.
- Tax lot boundaries (property lines) are required. Tax lot numbers are recommended.
- Major physical features including rivers and creeks showing direction of flow, lakes and reservoirs, roads, and railroads.
- Major water delivery system features from the point(s) of diversion/appropriation such as main pipelines, canals, and ditches.
- Existing place of use that includes separate hachuring for each water right, priority date, and use including number of acres in each quarter-quarter section, government lot, or in each quarter-quarter section as projected within government lots, donation land claims, or other recognized public land survey subdivisions. If less than the entirety of the water right is being changed, a separate hachuring is needed for lands left unchanged.
- N/A Proposed place of use that includes separate hachuring for each water right, priority date, and use including number of acres in each quarter-quarter section, government lot, or in each quarter-quarter section as projected within government lots, donation land claims, or other recognized public land survey subdivisions.
- Existing point(s) of diversion or well(s) with distance and bearing or coordinates from a recognized survey corner. This information can be found in your water right certificate or permit.
- N/A If you are proposing a change in point(s) of diversion or well(s), show the proposed location and label it clearly with distance and bearing or coordinates. If GPS coordinates are used, latitude-longitude coordinates may be expressed as either degrees-minutes-seconds with at least one digit after the decimal (example – 42°32'15.5") or degrees-decimal with five or more digits after the decimal (example – 42.53764°).

Part 4 of 5 – Applicant Information and Signature

Applicant Information

APPLICANT/BUSINESS NAME Garrick and Katherine Waalkes			PHONE NO. 503-550-4799	ADDITIONAL CONTACT NO.
ADDRESS 13549 Fields Denio Road				FAX NO.
CITY Fields	STATE OR	ZIP 97710	E-MAIL kgwaalkes@gmail.com	
BY PROVIDING AN E-MAIL ADDRESS, CONSENT IS GIVEN TO RECEIVE ALL CORRESPONDENCE FROM THE DEPARTMENT ELECTRONICALLY. COPIES OF THE FINAL ORDER DOCUMENTS WILL ALSO BE MAILED.				

Agent Information – The agent is authorized to represent the applicant in all matters relating to this application.

AGENT/BUSINESS NAME Anderson Engineering & Surveying, Inc.			PHONE NO. 541-947-4407	ADDITIONAL CONTACT NO.
ADDRESS P.O. Box 28				FAX NO. 541-947-2321
CITY Lakeview	STATE OR	ZIP 97630	E-MAIL darryla@andersonengineering.com	
BY PROVIDING AN E-MAIL ADDRESS, CONSENT IS GIVEN TO RECEIVE ALL CORRESPONDENCE FROM THE DEPARTMENT ELECTRONICALLY. COPIES OF THE FINAL ORDER DOCUMENTS WILL ALSO BE MAILED.				

Explain in your own words what you propose to accomplish with this transfer application, and why:
 This transfer will move acreage that is under utilized from the corners around existing pivots and will fill in an area on an existing pivot that currently does not have rights associated with it.

If you need additional space, continue on a separate piece of paper and attach to the application as "Attachment 1".

Check One Box


- By signing this application, I understand that, upon receipt of the draft preliminary determination and prior to Department approval of the transfer, I will be required to provide landownership information and evidence that I am authorized to pursue the transfer as identified in OAR 690-380-4010(5); **OR**
- I affirm the applicant is a municipality as defined in ORS 540.510(3)(b) and that the right is in the name of the municipality or a predecessor; **OR**
- I affirm the applicant is an entity with the authority to condemn property and is acquiring by condemnation the property to which the water right proposed for transfer is appurtenant and have supporting documentation.

RECEIVED
 NOV 27 2023
 OWRD

By my signature below, I confirm that I understand:

- Prior to Department approval of the transfer application, I may be required to submit payment to the Department for publication of a notice in a newspaper with general circulation in the area where the water right is located, once per week for two consecutive weeks. If more than one qualifying newspaper is available, I suggest publishing the notice in the following newspaper: Burns Times-Herald.
- Amendments to the application may only be made in response to the Department's Draft Preliminary Determination (DPD). The applicant will have a period of at least 30 days to amend the application to address any issues identified by the Department in the DPD, or to withdraw the application. Note that amendments may be subject to additional fees, pursuant to ORS 536.050.
- Failure to complete an approved change in place of use and/or change in character of use, will result in loss of the water right (OAR 690-380-6010).
- Refunds may only be granted upon request and, as set forth in ORS 536.050(4)(a), if the Director determines that a refund of all or part of a fee is appropriate in the interests of fairness to the public or necessary to correct an error of the Department.

I (we) affirm that the information contained in this application is true and accurate.



[Signature]
Applicant signature

[Signature: Katherine Waalkes]
Applicant signature

GARRICK WAALKES 11-1-23
Print Name (and Title if applicable) Date

KATHERINE WAALKES 11-1-23
Print Name (and Title if applicable) Date

RECEIVED
NOV 27 2023
OWRD

Is the applicant the sole owner of the land on which the water right, or portion thereof, proposed for transfer is located? Yes No*

**If NO, include signatures of all deeded landowners (and mailing and/or e-mail addresses if different than the applicant's) or attach affidavits of consent (and mailing and/or e-mail addresses) from all landowners or individuals/entities to which the water right(s) were conveyed.*

Check the following boxes that apply:

- The applicant is responsible for completion of change(s). Notices and correspondence should continue to be sent to the applicant.
- The receiving landowner will be responsible for completing the proposed change(s) after the final order is issued. Copies of notices and correspondence should be sent to this landowner.
- Both the receiving landowner and applicant will be responsible for completion of change(s). Copies of notices and correspondence should be sent to this landowner and the applicant.

At this time, are the lands in this transfer application in the process of being sold? Yes No

If YES, and you know who the new landowner will be, please complete the receiving landowner information table below. If you do not know who the new landowner will be, then a request for assignment will have to be filed for at a later date.

If a property sells, the certificated water right(s) located on the land belong to the new owner, unless a sale agreement or other document states otherwise. For more information see: https://www.oregon.gov/owrd/WRDFormsPDF/Transfer_Property_Transactions.pdf


RECEIVING LANDOWNER NAME NA		PHONE NO.	ADDITIONAL CONTACT NO.
ADDRESS			FAX NO.
CITY	STATE	ZIP	E-MAIL
Describe any special ownership circumstances:			
The confirming Certificate shall be issued in the name of: <input type="checkbox"/> Applicant <input type="checkbox"/> Receiving Landowner			

Check here if any of the water rights proposed for transfer are or will be located within or served by an irrigation or other water district. (Tip: Complete and attach Supplemental Form D.)

IRRIGATION DISTRICT NAME NA	ADDRESS	
CITY	STATE	ZIP

Check here if water for any of the rights supplied under a water service agreement or other contract for stored water with a federal agency or other entity.

ENTITY NAME NA	ADDRESS	
CITY	STATE	ZIP



To meet State Land Use Consistency Requirements, you must list all county, city, municipal corporation, or tribal governments within whose jurisdiction water will be diverted, conveyed or used.

ENTITY NAME Harney County	ADDRESS 450 Buena Vista	
CITY Burns	STATE OR	ZIP 97720

ENTITY NAME NA	ADDRESS	
--------------------------	---------	--

RECEIVED
NOV 27 2023
OWRD

Part 5 of 5 – Water Right Information

Please use a separate Part 5 for each water right being changed. See instructions on page 6, to copy and paste additional Part 5s, or to add additional rows to tables within the form.

CERTIFICATE # 91669

Description of Water Delivery System

System capacity: **2.98** cubic feet per second (cfs) **OR**

_____ gallons per minute (gpm)

Describe the current water delivery system or the system that was in place at some time within the last five years. Include information on the pumps, canals, pipelines, and sprinklers used to divert, convey, and apply the water at the authorized place of use. **Water is pumped from Wells 1 and 3 into a mainline where it is distributed to 2 pivots and a series of wheel lines on the place of use**

Table 1. Location of Authorized and Proposed Point(s) of Diversion (POD) or Appropriation (POA)
(Note: If the POD/POA name is not specified on the certificate, assign it a name or number here.)

POD/POA Name or Number	Is this POD/POA Authorized on the Certificate or is it Proposed?	If POA, OWRD Well Log ID# (or Well ID Tag # L-____)	Twp	Rng	Sec	¼	¼	Tax Lot, DLC or Gov't Lot	Measured Distances (from a recognized survey corner)
Well 1	<input checked="" type="checkbox"/> Authorized <input type="checkbox"/> Proposed	HARN 1831	41 S	35 E	16	SW	SW	401	50.00' NORTH AND 50.00' EAST OF SOUTHWEST CORNER SECTION 16
Well 3	<input checked="" type="checkbox"/> Authorized <input type="checkbox"/> Proposed	HARN 50924 L-37269	41 S	35 E	16	SW	SW	401	10.00' NORTH AND 1257.00' EAST OF SOUTHWEST CORNER SECTION 16

Check all type(s) of change(s) proposed below (change "CODES" are provided in parentheses):

- | | |
|---|---|
| <input checked="" type="checkbox"/> Place of Use (POU)
<input type="checkbox"/> Character of Use (USE)
<input type="checkbox"/> Point of Diversion (POD)
<input type="checkbox"/> Additional Point of Diversion (APOD)
<input type="checkbox"/> Surface Water POD to Ground Water POA (SW/GW) | <input type="checkbox"/> Supplemental Use to Primary Use (S to P)
<input type="checkbox"/> Point of Appropriation/Well (POA)
<input type="checkbox"/> Additional Point of Appropriation (APOA)
<input type="checkbox"/> Substitution (SUB)
<input type="checkbox"/> Government Action POD (GOV) |
|---|---|

Will all of the proposed changes affect the entire water right?

- Yes Complete only the Proposed ("to" or "on" lands) section of Table 2 on the next page. Use the "CODES" listed above to describe the proposed changes.
- No Complete all of Table 2 to describe the portion of the water right to be changed.

RECEIVED

NOV 27 2023

OWRD

Please use and attach additional pages of Table 2 as needed.
 See page 6 for instructions.

Do you have questions about how to fill-out the tables?
 Contact the Department at 503-986-0900 and ask for Transfer Staff.

Table 2. Description of Changes to Water Right Certificate # 91669

List the change proposed for the acreage in each 1/4. If more than one change is proposed, specify the acreage associated with each change.
 If there is more than one POD/POA involved in the proposed changes, specify the acreage associated with each POD/POA.

AUTHORIZED (the "from" or "off" lands)										PROPOSED (the "to" or "on" lands)									
The listing that appears on the certificate BEFORE PROPOSED CHANGES										The listing as it would appear AFTER PROPOSED CHANGES									
List only that part or portion of the water right that will be changed.																			
Twp	Rng	Sec	1/4	Tax Lot	Gvt Lot or DLC	Acres	Type of USE listed on Certificate	POD(s) or POA(s) (name or number from Table 1)	Priority Date	Twp	Rng	Sec	1/4	Tax Lot	Gvt Lot or DLC	Acres	New Type of USE	POD(s)/ POA(s) to be used (from Table 1)	Priority Date
EXAMPLE																			
2	S	9	NE	100		15.0	Irrigation	POD #1 POD #2	1901	2	S	9	NW	500	1	10.0		POD #5	1901
41	S	35	NW	400		0.44	Irrigation	Well 1 Well 3	6/7/1977	41	S	35	NW	400		5.86	Irrigation	Well 1 Well 3	6/7/1977
41	S	35	SW	401		4.19	Irrigation	Well 1 Well 3	6/7/1977	41	S	35	SW	401		0.58	Irrigation	Well 1 Well 3	6/7/1977
41	S	35	NW	300		0.39	Irrigation	Well 1 Well 3	6/7/1977	41	S	35	NW	401		0.21	Irrigation	Well 1 Well 3	6/7/1977
41	S	35	SE	401		0.11	Irrigation	Well 1 Well 3	6/7/1977										
41	S	35	NW	SE	401	1.52	Irrigation	Well 1 Well 3	6/7/1977										
TOTAL ACRES:										TOTAL ACRES:									
										6.65									

Additional remarks: NA.

RECEIVED
 NOV 27 2023

For Place of Use or Character of Use Changes

Are there other water right certificates, water use permits or ground water registrations associated with the "from" or the "to" lands? Yes No

If YES, list the certificate, water use permit, or ground water registration numbers: NA.

➔ Pursuant to ORS 540.510, any "layered" water use such as an irrigation right that is supplemental to a primary right proposed for transfer must be included in the transfer or be cancelled. Any change to a ground water registration must be filed separately in a ground water registration modification application.

For Substitution (ground water supplemental irrigation will be substituted for surface water primary irrigation)

Ground water supplemental Permit or Certificate # NA;
Surface water primary Certificate # NA.

RECEIVED

NOV 27 2023

OWRD

For a change from Supplemental Irrigation Use to Primary Irrigation Use

Identify the primary certificate to be cancelled. Certificate # NA

For a change in point(s) of appropriation (well(s)) or additional point(s) of appropriation:

Well log(s) are attached for each authorized and proposed well(s) that are clearly labeled and associated with the corresponding well(s) in Table 1 above and on the accompanying application map.

Tip: You may search for well logs on the Department's web page at:
http://apps.wrd.state.or.us/apps/gw/well_log/Default.aspx

AND/OR

Describe the construction of the authorized and proposed well(s) in Table 3 for any wells that do not have a well log. For *proposed wells not yet constructed or built*, provide "a best estimate" for each requested information element in the table. The Department recommends you consult a licensed well driller, geologist, or certified water right examiner to assist with assembling the information necessary to complete Table 3.

Table 3. Construction of Point(s) of Appropriation

Any well(s) in this listing must be clearly tied to corresponding well(s) described in Table 1 and shown on the accompanying application map. Failure to provide the information will delay the processing of your transfer application until it is received. The information is necessary for the department to assess whether the proposed well(s) will access the same source aquifer as the authorized point(s) of appropriation (POA). The Department is prohibited by law from approving POA changes that do not access the same source aquifer.

Proposed or Authorized POA Name or Number	Is well already built? (Yes or No)	If an existing well: OWRD Well ID Tag No. L-___	Total well depth	Casing Diameter	Casing Intervals (feet)	Seal depth(s) (intervals)	Perforated or screened intervals (in feet)	Static water level of completed well (in feet)	Source aquifer (sand, gravel, basalt, etc.)	Well-specific rate (cfs or gpm). If less than full rate of water right
Well 1	yes	HARN 1831	296	16"	0-296	0-20	90-286	38	gravel	2.98
Well 3	yes	HARN 50924 L-37269	460	16"	+2-100	0-39	100-460	38	sand & gravel	2.98

Please use a separate Part 5 for each water right being changed. See instructions on page 6, to copy and paste additional Part 5s, or to add additional rows to tables within the form.

CERTIFICATE # 91670

RECEIVED

Description of Water Delivery System

NOV 27 2023

System capacity: 1.73 cubic feet per second (cfs) OR
 _____ gallons per minute (gpm)

OWRD

Describe the current water delivery system or the system that was in place at some time within the last five years. Include information on the pumps, canals, pipelines, and sprinklers used to divert, convey, and apply the water at the authorized place of use. Water is pumped from Wells 1 and 3 into a mainline where it is distributed to 2 pivots and a series of wheel lines on the place of use

Table 1. Location of Authorized and Proposed Point(s) of Diversion (POD) or Appropriation (POA)
 (Note: If the POD/POA name is not specified on the certificate, assign it a name or number here.)

POD/POA Name or Number	Is this POD/POA Authorized on the Certificate or is it Proposed?	If POA, OWRD Well Log ID# (or Well ID Tag # L-___)	Twp	Rng	Sec	¼	¼	Tax Lot, DLC or Gov't Lot	Measured Distances (from a recognized survey corner)
Well 1	<input checked="" type="checkbox"/> Authorized <input type="checkbox"/> Proposed	HARN 1831	41 S	35 E	16	SW	SW	401	50.00' NORTH AND 50.00' EAST OF SOUTHWEST CORNER SECTION 16
Well 3	<input checked="" type="checkbox"/> Authorized <input type="checkbox"/> Proposed	HARN 50924 L-37269	41 S	35 E	16	SW	SW	401	10.00' NORTH AND 1257.00' EAST OF SOUTHWEST CORNER SECTION 16

Check all type(s) of change(s) proposed below (change "CODES" are provided in parentheses):

- | | |
|--|---|
| <input checked="" type="checkbox"/> Place of Use (POU) | <input type="checkbox"/> Supplemental Use to Primary Use (S to P) |
| <input type="checkbox"/> Character of Use (USE) | <input type="checkbox"/> Point of Appropriation/Well (POA) |
| <input type="checkbox"/> Point of Diversion (POD) | <input type="checkbox"/> Additional Point of Appropriation (APOA) |
| <input type="checkbox"/> Additional Point of Diversion (APOD) | <input type="checkbox"/> Substitution (SUB) |
| <input type="checkbox"/> Surface Water POD to Ground Water POA (SW/GW) | <input type="checkbox"/> Government Action POD (GOV) |

Will all of the proposed changes affect the entire water right?

- Yes Complete only the Proposed ("to" or "on" lands) section of Table 2 on the next page. Use the "CODES" listed above to describe the proposed changes.
- No Complete all of Table 2 to describe the portion of the water right to be changed.

Please use and attach additional pages of Table 2 as needed.
See page 6 for instructions.

Do you have questions about how to fill-out the tables?
Contact the Department at 503-986-0900 and ask for Transfer Staff.

Table 2. Description of Changes to Water Right Certificate # 91670

List the change proposed for the acreage in each ¼ ¼. If more than one change is proposed, specify the acreage associated with each change.
If there is more than one POD/POA involved in the proposed changes, specify the acreage associated with each POD/POA.

AUTHORIZED (the "from" or "off" lands)										PROPOSED (the "to" or "on" lands)													
The listing that appears on the certificate BEFORE PROPOSED CHANGES List only that part or portion of the water right that will be changed.										The listing as it would appear AFTER PROPOSED CHANGES are made.													
Twp	Rng	Sec	¼ ¼	Gvt Tax Lot/Lot or DLC	Acres	Type of USE listed on Certificate	POD(s) or POA(s) (name or number from Table 1)	Priority Date		Twp	Rng	Sec	¼ ¼	Gvt Tax Lot/Lot or DLC	Acres	New Type of USE	POD(s)/ POA(s) to be used (from Table 1)	Priority Date					
EXAMPLE																							
2	S	9	E	15	NW	100	15.0	Irrigation	POD #1 POD #2	1901	2	S	9	E	1	NW	NW	500	1	10.0	POD #5	1901	
41	S	35	E	16	SE	SW	401	1.47	Irrigation	Well 1 Well 3	6/25/1964	41	S	35	E	16	NW	NE	400	0.43	Irrigation	Well 1 Well 3	6/25/1964
41	S	35	E	16	SW	SE	401	11.53	Irrigation	Well 1 Well 3	6/25/1964	41	S	35	E	16	NE	NW	400	12.57	Irrigation	Well 1 Well 3	6/25/1964
TOTAL ACRES:										TOTAL ACRES:													
13.00										13.00													

Additional remarks: NA.

RECEIVED
NOV 27 2023
OWRD

TACS 14356 -

For Place of Use or Character of Use Changes

Are there other water right certificates, water use permits or ground water registrations associated with the "from" or the "to" lands? Yes No

If YES, list the certificate, water use permit, or ground water registration numbers: NA.



Pursuant to ORS 540.510, any "layered" water use such as an irrigation right that is supplemental to a primary right proposed for transfer must be included in the transfer or be cancelled. Any change to a ground water registration must be filed separately in a ground water registration modification application.

For Substitution (ground water supplemental irrigation will be substituted for surface water primary irrigation)

Ground water supplemental Permit or Certificate # NA;
Surface water primary Certificate # NA.

RECEIVED
NOV 27 2023
OWRD

For a change from Supplemental Irrigation Use to Primary Irrigation Use

Identify the primary certificate to be cancelled. Certificate # NA

For a change in point(s) of appropriation (well(s)) or additional point(s) of appropriation:

Well log(s) are attached for each authorized and proposed well(s) that are clearly labeled and associated with the corresponding well(s) in Table 1 above and on the accompanying application map.

Tip: You may search for well logs on the Department's web page at:
http://apps.wrd.state.or.us/apps/gw/well_log/Default.aspx

AND/OR

Describe the construction of the authorized and proposed well(s) in Table 3 for any wells that do not have a well log. For *proposed wells not yet constructed or built*, provide "a best estimate" for each requested information element in the table. The Department recommends you consult a licensed well driller, geologist, or certified water right examiner to assist with assembling the information necessary to complete Table 3.

Table 3. Construction of Point(s) of Appropriation

Any well(s) in this listing must be clearly tied to corresponding well(s) described in Table 1 and shown on the accompanying application map. Failure to provide the information will delay the processing of your transfer application until it is received. The information is necessary for the department to assess whether the proposed well(s) will access the same source aquifer as the authorized point(s) of appropriation (POA). The Department is prohibited by law from approving POA changes that do not access the same source aquifer.

Proposed or Authorized POA Name or Number	Is well already built? (Yes or No)	If an existing well: OWRD Well ID Tag No. L-_____	Total well depth	Casing Diameter	Casing Intervals (feet)	Seal depth(s) (intervals)	Perforated or screened intervals (in feet)	Static water level of completed well (in feet)	Source aquifer (sand, gravel, basalt, etc.)	Well-specific rate (cfs or gpm). If less than full rate of water right
Well 1	yes	HARN 1831	296	16"	0-296	0-20	90-286	38	gravel	1.73
Well 3	yes	HARN 50924 L-37269	460	16"	+2-100	0-39	100-460	38	sand & gravel	1.73

Application for Water Right Transfer

Evidence of Use Affidavit



Oregon Water Resources Department
 725 Summer Street NE, Suite A
 Salem, Oregon 97301-1266
 (503) 986-0900
 www.wrd.state.or.us

Please print legibly or type. Be as specific as possible. Attach additional pages if you need more spacing. Supporting documentation must be attached.

State of Oregon)
) ss
 County of Harney)

I, Garrick Waalkes, in my capacity as Permit Holder

mailing address 13549 Fields Denio Road, Fields, OR 97710

telephone number (503) 550-4799, being first duly sworn depose and say:

1. My knowledge of the exercise or status of the water right is based on (check one):

- Personal observation Professional expertise

2. I attest that:

Water was used during the previous five years on the **entire** place of use for Certificate # 91669 & 91670 ; **OR**

My knowledge is specific to the use of water at the following locations within the last five years:

Certificate #	Township	Range	Mer	Sec	¼ ¼	Gov't Lot or DLC	Acres (if applicable)

OR

- Confirming Certificate # _____ has been issued within the past five years; **OR**
- Part or all of the water right was leased instream at some time within the last five years. The instream lease number is: _____ (Note: If the entire right proposed for transfer was not leased, additional evidence of use is needed for the portion not leased instream.); **OR**
- The water right is not subject to forfeiture and documentation that a presumption of forfeiture for non-use would be rebutted under ORS 540.610(2) is attached.
- Water has been used at the actual current point of diversion or appropriation for more than 10 years for Certificate # _____ (For Historic POD/POA Transfers)

(continues on reverse side)

RECEIVED
 NOV 27 2023
 OWRD

3. The water right was used for: (e.g., crops, pasture, etc.): crops/pasture
4. I understand that if I do not attach one or more of the documents shown in the table below to support the above statements, my application will be considered incomplete.

[Signature]
Signature of Affiant

11/16/23
Date

Signed and sworn to (or affirmed) before me this 16 day of NOV, 2023.



Kalli Reid Christensen
Notary Public for Oregon

My Commission Expires: March 24, 2026

Supporting Documents	Examples
<input type="checkbox"/> Copy of a water right certificate that has been issued within the last five years. (not a remaining right certificate)	Copy of confirming water right certificate that shows issue date
<input checked="" type="checkbox"/> Copies of receipts from sales of irrigated crops or for expenditures related to use of water	<ul style="list-style-type: none"> • Power usage records for pumps associated with irrigation use • Fertilizer or seed bills related to irrigated crops • Farmers Co-op sales receipt
<input type="checkbox"/> Records such as FSA crop reports, irrigation district records, NRCS farm management plan, or records of other water suppliers	<ul style="list-style-type: none"> • District assessment records for water delivered • Crop reports submitted under a federal loan agreement • Beneficial use reports from district • IRS Farm Usage Deduction Report • Agricultural Stabilization Plan • CREP Report
<input type="checkbox"/> Aerial photos containing sufficient detail to establish location and date of photograph	<p>Multiple photos can be submitted to resolve different areas of a water right. If the photograph does not print with a "date stamp" or without the source being identified, the date of the photograph and source should be added.</p> <p>Sources for aerial photos: OSU – www.oregonexplorer.info/imagery OWRD – www.wrd.state.or.us Google Earth – earth.google.com TerraServer – www.terraserver.com</p>
<input type="checkbox"/> Approved Lease establishing beneficial use within the last 5 years	Copy of instream lease or lease number

RECEIVED

NOV 27 2023

OWRD



HARNEY ELECTRIC COOPERATIVE INC.
277 Lottery Lane • PO Box 587
Hines, Oregon 97738-0587

OWNED BY THOSE WE SERVE

BURNS OFFICE TELEPHONE (541) 573-2061
OROVADA SERVICE CENTER (775) 272-3336

GARRICK WAALKES
KATIE WAALKES
13549 FIELDS DENIO RD
FIELDS OR 97710-8011

- PAYMENTS MUST BE RECEIVED OR POSTMARKED BY THE DUE DATE TO RECEIVE THE 20% DISCOUNT.
- FAILURE TO RECEIVE BILL DOES NOT EXEMPT YOU FROM MONTHLY PAYMENT. IF YOU DON'T GET A BILL, CALL HEC.

BILLING SUMMARY	Billing Date	05/05/2022
	Billing Forward	0.00
	Current Billing	757.27
	Discount if Paid by	05/25/2022 -151.45
	Amount Due if Paid by	05/25/2022 605.82
Amount Due After	05/25/2022 757.27	

Account #: 73001

Page 1 of 1

Account #	Meter #	RATE	MULT	Previous Reading	Present Reading	KWH Used	Energy Charge	Other Charge	Security Light
Service Description				Service From:	Service To:	Demand Used	Demand/HP Charge	Tax Charge	Gross* Amount
73001	80044775	IR1	40.0	28297	28447	6000	495.00		
	200 HP	REG		12/01/21	05/01/22	160			495.00*
72901	78546002	IR1	1.0	335597	338776	3179	262.27		
	50 HP	NEW		03/15/22	05/01/22	49			262.27*

*pd online
5/19/22
Trans ID: 146058
Auth code: 2586*

RECEIVED
NOV 27 2023
OWRD

Payments Received Since Last Billing \$10.56

Return This Portion With Your Payment

Account #	Meter	Service Description
73001	80044775	200 HP
72901	78546002	50 HP

Amount Due	605.82
Amount Paid	
PAST DUE AFTER	05/25/2022 02

Page 1 of 1 INV # 1920
ACCOUNT NAME: GARRICK WAALKES

Harney Electric Cooperative, Inc.
PO Box 587
Hines, Oregon 97738-0587



CHECK HERE FOR ADDRESS CHANGE
WRITE CHANGE ON BACK





HARNEY ELECTRIC COOPERATIVE INC.
 277 Lottery Lane • PO Box 587
 Hines, Oregon 97738-0587

OWNED BY THOSE WE SERVE

BURNS OFFICE TELEPHONE (541) 573-2061
 OROVADA SERVICE CENTER (775) 272-3336

GARRICK WAALKES
 KATIE WAALKES
 13549 FIELDS DENIO RD
 FIELDS OR 97710-8011

- PAYMENTS MUST BE RECEIVED OR POSTMARKED BY THE DUE DATE TO RECEIVE THE 20% DISCOUNT.
- FAILURE TO RECEIVE BILL DOES NOT EXEMPT YOU FROM MONTHLY PAYMENT. IF YOU DON'T GET A BILL, CALL HEC.

BILLING SUMMARY	Billing Date	06/06/2022
	Billing Forward	0.00
	Current Billing	5,870.98
	Discount if Paid by	06/25/2022 -1,174.20
	Amount Due if Paid by	06/25/2022 4,696.78
	Amount Due After	06/25/2022 5,870.98

Account #: 73001

Page 1 of 1

Account #	Meter #	RATE	MULT	Previous Reading	Present Reading	KWH Used	Energy Charge	Other Charge	Security Light
Service Description				Service From:	Service To:	Demand Used	Demand/HP Charge	Tax Charge	Gross* Amount
73001	80044775	IR1	40.0	28447	30012	62600	4,538.50		
	200 HP	REG		05/01/22	06/01/22	160			4,538.50*
72901	78546002	IR1	1.0	338776	357155	18379	1,332.48		
	50 HP	REG		05/01/22	06/01/22	49			1,332.48*

*pd online
 for 6/21/22
 w/ BEC*

RECEIVED
 NOV 27 2023
 OWRD

Payments Received Since Last Billing \$605.82

Return This Portion With Your Payment

Account #	Meter	Service Description
73001	80044775	200 HP
72901	78546002	50 HP

Amount Due	4,696.78
Amount Paid	
PAST DUE AFTER	06/25/2022 02

Page 1 of 1 INV # 1920
 ACCOUNT NAME: GARRICK WAALKES

Harney Electric Cooperative, Inc.
 PO Box 587
 Hines, Oregon 97738-0587



CHECK HERE FOR ADDRESS CHANGE
 WRITE CHANGE ON BACK





HARNEY ELECTRIC COOPERATIVE INC.
277 Lottery Lane • PO Box 587
Hines, Oregon 97738-0587

OWNED BY THOSE WE SERVE

BURNS OFFICE TELEPHONE (541) 573-2061
OROVADA SERVICE CENTER (775) 272-3336

GARRICK WAALKES
KATIE WAALKES
13549 FIELDS DENIO RD
FIELDS OR 97710-8011

- PAYMENTS MUST BE RECEIVED OR POSTMARKED BY THE DUE DATE TO RECEIVE THE 20% DISCOUNT.
• FAILURE TO RECEIVE BILL DOES NOT EXEMPT YOU FROM MONTHLY PAYMENT. IF YOU DON'T GET A BILL, CALL HEC.

BILLING SUMMARY table with rows: Billing Date 07/06/2022, Billing Forward 0.00, Current Billing 3,913.04, Discount if Paid by 07/25/2022 -782.61, Amount Due if Paid by 07/25/2022 3,130.43, Amount Due After 07/25/2022 3,913.04

Account #: 73001

Page 1 of 1

Main meter table with columns: Account #, Meter #, RATE, M U L T, Previous Reading, Present Reading, KWH Used, Energy Charge, Other Charge, Security Light, Service Description, Service From, Service To, Demand Used, Demand/HP Charge, Tax Charge, Gross* Amount

pd online for 7/22/22
w/ BEO
C

RECEIVED
NOV 27 2023
OWRD

Payments Received Since Last Billing \$4,696.78

Return This Portion With Your Payment

Summary table with columns: Account #, Meter, Service Description

Summary table with columns: Amount Due 3,130.43, Amount Paid, PAST DUE AFTER 07/25/2022 02

Page 1 of 1 INV # 1920
ACCOUNT NAME: GARRICK WAALKES

Harney Electric Cooperative, Inc.
PO Box 587
Hines, Oregon 97738-0587



CHECK HERE FOR ADDRESS CHANGE []
WRITE CHANGE ON BACK



14356 -



HARNEY ELECTRIC COOPERATIVE INC.
277 Lottery Lane • PO Box 587
Hines, Oregon 97738-0587

OWNED BY THOSE WE SERVE

BURNS OFFICE TELEPHONE (541) 573-2061
OROVADA SERVICE CENTER (775) 272-3336

GARRICK WAALKES
KATIE WAALKES
13549 FIELDS DENIO RD
FIELDS OR 97710-8011

- PAYMENTS MUST BE RECEIVED OR POSTMARKED BY THE DUE DATE TO RECEIVE THE 20% DISCOUNT.
- FAILURE TO RECEIVE BILL DOES NOT EXEMPT YOU FROM MONTHLY PAYMENT. IF YOU DON'T GET A BILL, CALL HEC.

BILLING SUMMARY	Billing Date	08/04/2022
	Billing Forward	0.00
	Current Billing	9,668.89
	Discount if Paid by	08/25/2022 -1,933.78
	Amount Due if Paid by	08/25/2022 7,735.11
	Amount Due After	08/25/2022 9,668.89

Account #: 73001

Page 1 of 1

Account #	Meter #	RATE	MULT	Previous Reading	Present Reading	KWH Used	Energy Charge	Other Charge	Security Light
Service Description				Service From:	Service To:	Demand Used	Demand/HP Charge	Tax Charge	Gross* Amount
73001	80044775	IR1	40.0	30974	33754	111200	8,062.00		
	200 HP	REG		07/01/22	08/01/22	161			8,062.00 *
72901	78546002	IR1	1.0	372648	394812	22164	1,606.89		
	50 HP	REG		07/01/22	08/01/22	49			1,606.89 *

pd online for 8/15/22 w/ BEO

RECEIVED
NOV 27 2023
OWRD

Payments Received Since Last Billing \$3,130.43

Return This Portion With Your Payment

Account #	Meter	Service Description
73001	80044775	200 HP
72901	78546002	50 HP

Amount Due	7,735.11
Amount Paid	
PAST DUE AFTER	08/25/2022 02

Page 1 of 1 INV # 1920
ACCOUNT NAME: GARRICK WAALKES

Harney Electric Cooperative, Inc.
PO Box 587
Hines, Oregon 97738-0587



CHECK HERE FOR ADDRESS CHANGE
WRITE CHANGE ON BACK



14356 -



HARNEY ELECTRIC COOPERATIVE INC.
 277 Lottery Lane • PO Box 587
 Hines, Oregon 97738-0587

OWNED BY THOSE WE SERVE

BURNS OFFICE TELEPHONE (541) 573-2061
 OROVADA SERVICE CENTER (775) 272-3336

GARRICK WAALKES
 KATIE WAALKES
 13549 FIELDS DENIO RD
 FIELDS OR 97710-8011

- PAYMENTS MUST BE RECEIVED OR POSTMARKED BY THE DUE DATE TO RECEIVE THE 20% DISCOUNT.
- FAILURE TO RECEIVE BILL DOES NOT EXEMPT YOU FROM MONTHLY PAYMENT. IF YOU DON'T GET A BILL, CALL HEC.

BILLING SUMMARY	Billing Date	09/07/2022
	Billing Forward	0.00
	Current Billing	8,696.67
	Discount if Paid by	09/25/2022 -1,739.33
	Amount Due if Paid by	09/25/2022 6,957.34
	Amount Due After	09/25/2022 8,696.67

Account #: 73001

Page 1 of 1

Account #	Meter #	RATE	MULT	Previous Reading	Present Reading	KWH Used	Energy Charge	Other Charge	Security Light
Service Description				Service From:	Service To:	Demand Used	Demand/HP Charge	Tax Charge	Gross* Amount
73001	80044775	IR1	40.0	33754	36290	101440	7,354.40		
	200 HP	REG		08/01/22	09/01/22	161			7,354.40 *
72901	78546002	IR1	1.0	394812	413326	18514	1,342.27		
	50 HP	REG		08/01/22	09/01/22	49			1,342.27 *

RECEIVED
 NOV 27 2023
 OWRD

Payments Received Since Last Billing \$7,735.11

Return This Portion With Your Payment

Account #	Meter	Service Description
73001	80044775	200 HP
72901	78546002	50 HP

Amount Due	6,957.34
Amount Paid	
PAST DUE AFTER	09/25/2022 02

Page 1 of 1 INV # 1920
 ACCOUNT NAME: GARRICK WAALKES

Harney Electric Cooperative, Inc.
 PO Box 587
 Hines, Oregon 97738-0587



CHECK HERE FOR ADDRESS CHANGE
 WRITE CHANGE ON BACK



14356 -



HARNEY ELECTRIC COOPERATIVE INC.
 277 Lottery Lane • PO Box 587
 Hines, Oregon 97738-0587

OWNED BY THOSE WE SERVE

BURNS OFFICE TELEPHONE (541) 573-2061
 OROVADA SERVICE CENTER (775) 272-3336

GARRICK WAALKES
 KATIE WAALKES
 13549 FIELDS DENIO RD
 FIELDS OR 97710-8011

- PAYMENTS MUST BE RECEIVED OR POSTMARKED BY THE DUE DATE TO RECEIVE THE 20% DISCOUNT.
- FAILURE TO RECEIVE BILL DOES NOT EXEMPT YOU FROM MONTHLY PAYMENT. IF YOU DON'T GET A BILL, CALL HEC.

BILLING SUMMARY	Billing Date	10/05/2022
	Billing Forward	0.00
	Current Billing	6,327.80
	Discount if Paid by	10/25/2022 -1,265.56
	Amount Due if Paid by	10/25/2022 5,062.24
	Amount Due After	10/25/2022 6,327.80

Account #: 73001

Page 1 of 1

Account #	Meter #	RATE	MULT	Previous Reading	Present Reading	KWH Used	Energy Charge	Other Charge	Security Light
Service Description				Service From:	Service To:	Demand Used	Demand/HP Charge	Tax Charge	Gross* Amount
73001	80044775	IR1	40.0	36290	37936	65840	4,773.40		
	200 HP	REG		09/01/22	10/01/22	161			4,773.40 *
72901	78546002	IR1	1.0	413326	434766	21440	1,554.40		
	50 HP	REG		09/01/22	10/01/22	47			1,554.40 *

*pd online
 w/ US Bank
 10/17/22
 Auth: 4648*

RECEIVED
 NOV 27 2023
 OWRD

Payments Received Since Last Billing \$6,957.34

Return This Portion With Your Payment

Account #	Meter	Service Description
73001	80044775	200 HP
72901	78546002	50 HP

Amount Due	5,062.24
Amount Paid	
PAST DUE AFTER	10/25/2022 02

Page 1 of 1 INV # 1920
 ACCOUNT NAME: GARRICK WAALKES

Harney Electric Cooperative, Inc.
 PO Box 587
 Hines, Oregon 97738-0587



CHECK HERE FOR ADDRESS CHANGE
 WRITE CHANGE ON BACK



14356 -



HARNEY ELECTRIC COOPERATIVE INC.
277 Lottery Lane • PO Box 587
Hines, Oregon 97738-0587

OWNED BY THOSE WE SERVE

BURNS OFFICE TELEPHONE (541) 573-2061
OROVADA SERVICE CENTER (775) 272-3336

GARRICK WAALKES
KATIE WAALKES
13549 FIELDS DENIO RD
FIELDS OR 97710-8011

• PAYMENTS MUST BE RECEIVED OR POSTMARKED BY THE DUE DATE TO RECEIVE THE 20% DISCOUNT.
• FAILURE TO RECEIVE BILL DOES NOT EXEMPT YOU FROM MONTHLY PAYMENT. IF YOU DON'T GET A BILL, CALL REC.

Billing Date	05/05/2022
Billing Forward	0.00
Current Billing	757.27
Discount if Paid by	05/25/2022
Amount Due if Paid by	05/25/2022
Amount Due After	05/25/2022
Amount Due After	757.27

Account #: 73001

Page 1 of 1

Account #	Meter #	R A T E	M U L T	Previous Reading Service From:	Present Reading Service To:	KWH Used Demand	Energy Charge Demand/HP Charge	Other Charge Tax Charge	Security Light Gross* Amount
73001	80044775	IR1	40.0	REG 12/01/21	05/01/22	28447	6000	495.00	495.00*
72901	78546002	IR1	1.0	NEW 03/15/22	05/01/22	3179	262.27	262.27*	262.27*

*fb online
5/19/22
Trans ID: 146058
Trans code: 2586
Paid for*

Payments Received Since Last Billing \$10.56

Return This Portion With Your Payment

Account #	Meter	Service Description
73001	80044775	200 HP
72901	78546002	50 HP

Amount Due	605.82
Amount Paid	
PAST DUE AFTER	05/25/2022
	02


Page 1 of 1
ACCOUNT NAME: GARRICK WAALKES
INV # 1920

RECEIVED

NOV 27 2023

OWRD

Harney Electric Cooperative, Inc.
PO Box 587
Hines, Oregon 97738-0587



CHECK HERE FOR ADDRESS CHANGE
WRITE CHANGE ON BACK



14356 -



HARNEY ELECTRIC COOPERATIVE INC.
277 Lottery Lane • PO Box 587
Hines, Oregon 97738-0587

OWNED BY THOSE WE SERVE

BURNS OFFICE TELEPHONE (541) 573-2061
OROVADA SERVICE CENTER (775) 272-3336

GARRICK WAALKES
KATIE WAALKES
13549 FIELDS DENIO RD
FIELDS OR 97710-8011

• PAYMENTS MUST BE RECEIVED OR POSTMARKED BY THE DUE DATE TO RECEIVE THE 20% DISCOUNT.
• FAILURE TO RECEIVE BILL DOES NOT EXEMPT YOU FROM MONTHLY PAYMENT. IF YOU DON'T GET A BILL, CALL HEC.

Billing Date	06/06/2022
Billing Forward	0.00
Current Billing	5,870.98
Discount If Paid by	06/25/2022
Amount Due If Paid by	06/25/2022
Amount Due After	06/25/2022
Amount Due After	5,870.98

Page 1 of 1

Account #: 73001

Account #	Meter #	R A E	M U T	Previous Reading Service Prom.	Present Reading Service Id.	KWH Used Demand	Energy Charge Demand/HP Charge	Other Charge Tax Charge	Security Light Gross* Amount
73001	80044775	IR1	40.0	28447	30012	62600	4,538.50		4,538.50*
	200 HP		REG	05/01/22	06/01/22	160			
72901	78546002	IR1	1.0	338776	357155	18379	1,332.48		1,332.48*
	50 HP		REG	05/01/22	06/01/22	49			

Handwritten note: pd amount 6/12/22 w/ BSC

Payments Received Since Last Billing \$605.82

Return This Portion With Your Payment

Account #	Meter	Service Description
73001	80044775	200 HP
72901	78546002	50 HP

Amount Due	4,696.78
Amount Paid	
PAST DUE AFTER	06/25/2022 02

Page 1 of 1
INV # 1920
ACCOUNT NAME: GARRICK WAALKES

Harney Electric Cooperative, Inc.
PO Box 587
Hines, Oregon 97738-0587



CHECK HERE FOR ADDRESS CHANGE
WRITE CHANGE ON BACK

RECEIVED

NOV 27 2023

OWRD



HARNEY ELECTRIC COOPERATIVE INC.
277 Lottery Lane • PO Box 587
Hines, Oregon 97738-0587

OWNED BY THOSE WE SERVE

BURNS OFFICE TELEPHONE (541) 573-2061
OROVADA SERVICE CENTER (775) 272-3336

GARRICK WAALKES
KATIE WAALKES
13549 FIELDS DENIO RD
FIELDS OR 97710-8011

• PAYMENTS MUST BE RECEIVED OR POSTMARKED BY THE DUE DATE TO RECEIVE THE 20% DISCOUNT.
• FAILURE TO RECEIVE BILL DOES NOT EXEMPT YOU FROM MONTHLY PAYMENT. IF YOU DON'T GET A BILL, CALL HEC.

Billing Date	07/06/2022
Billing Forward	0.00
Current Billing	3,913.04
Discount If Paid by	07/25/2022
Amount Due If Paid By	07/25/2022
Amount Due After	07/25/2022
	3,913.04

Page 1 of 1

Account #: 73001

Account #	Meter #	R	M	U	Present Reading Service To:	KWH Used Demand	Energy Charge Demand/HP Charge	Other Charge Tax Charge	Security Light Gross* Amount
73001	80044775	IR1	40.0	REG	06/01/22 07/01/22 30974	38480	2,789.80		2,789.80*
72901	78546002	IR1	1.0	REG	06/01/22 07/01/22 372648	15493	1,123.24		1,123.24*

*pd online for 7/22/22
w/ BEO
C*

Payments Received Since Last Billing \$4,696.78

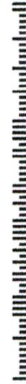
Return This Portion With Your Payment

Account #	Meter	Service Description
73001	80044775	200 HP
72901	78546002	50 HP

Amount Due	3,130.43
Amount Paid	
PAST DUE AFTER	07/25/2022 02

Page 1 of 1
INV # 1920
ACCOUNT NAME: GARRICK WAALKES

Harney Electric Cooperative, Inc.
PO Box 587
Hines, Oregon 97738-0587



CHECK HERE FOR ADDRESS CHANGE
WRITE CHANGE ON BACK

RECEIVED
NOV 27 2023
OWRD

14356 -



HARNEY ELECTRIC COOPERATIVE INC.
277 Lottery Lane • PO Box 587
Hines, Oregon 97738-0587

OWNED BY THOSE WE SERVE

BURNS OFFICE TELEPHONE (541) 573-2061
OROVADA SERVICE CENTER (775) 272-3336

GARRICK WAALKES
KATIE WAALKES
13549 FIELDS DENIO RD
FIELDS OR 97710-8011

- PAYMENTS MUST BE RECEIVED OR POSTMARKED BY THE DUE DATE TO RECEIVE THE 20% DISCOUNT.
- FAILURE TO RECEIVE BILL DOES NOT EXEMPT YOU FROM MONTHLY PAYMENT. IF YOU DON'T GET A BILL, CALL HEC.

Billing Date	08/04/2022
Billing Forward	0.00
Current Billing	9,668.89
Discount If Paid by	08/25/2022
Amount Due If Paid by	08/25/2022
Amount Due After	08/25/2022
Amount Due After	9,668.89

Page 1 of 1

Account #: 73001

Account #	Meter #	R A T E	M U L T	Previous Reading Service From:	Present Reading Service To:	KWH Used Demand	Energy Charge Demand/HP Charge	Other Charge Tax Charge	Security Light Gross* Amount
73001	80044775	IR1	40.0	07/01/22 30974	08/01/22 33754	111200	8,062.00		8,062.00*
	200 HP		REG			161			
72901	78546002	IR1	1.0	07/01/22 372648	08/01/22 394812	22164	1,606.89		1,606.89*
	50 HP		REG			49			

pd for online 8/15/22 for 830

Payments Received Since Last Billing \$3,130.43

Return This Portion With Your Payment

Account #	Meter	Service Description
73001	80044775	200 HP
72901	78546002	50 HP

Amount Due	7,735.11
Amount Paid	
PAST DUE AFTER	08/25/2022 02

Page 1 of 1
ACCOUNT NAME: GARRICK WAALKES
INV # 1920

RECEIVED
NOV 27 2023

OWRD

Harney Electric Cooperative, Inc.
PO Box 587
Hines, Oregon 97738-0587



CHECK HERE FOR ADDRESS CHANGE
WRITE CHANGE ON BACK



14356 -



HARNEY ELECTRIC COOPERATIVE INC.
 277 Lottery Lane • PO Box 587
 Hines, Oregon 97738-0587

OWNED BY THOSE WE SERVE

BURNS OFFICE TELEPHONE (541) 573-2061
 OROVADA SERVICE CENTER (775) 272-3336

GARRICK WAALKES
 KATIE WAALKES
 13549 FIELDS DENIO RD
 FIELDS OR 97710-8011

• PAYMENTS MUST BE RECEIVED OR POSTMARKED BY THE DUE DATE TO RECEIVE THE 20% DISCOUNT.
 • FAILURE TO RECEIVE BILL DOES NOT EXEMPT YOU FROM MONTHLY PAYMENT. IF YOU DONT GET A BILL, CALL HEC.

Billing Date	09/07/2022
Billing Forward	0.00
Current Billing	8,696.67
Discount if Paid by	09/25/2022
Amount Due if Paid by	09/25/2022
Amount Due After	09/25/2022
	8,696.67

Page 1 of 1

Account #: 73001

Account #	Meter #	RATE	M U L T I	Previous Reading Service From:	Present Reading Service To:	KWH Used Demand	Energy Charge Demand/HP Charge	Other Charge Tax	Security Light Gross* Amount		
73001	80044775	IR1	40.0	REG	08/01/22	33754	36290	101440	7,354.40	161	7,354.40*
72901	78546002	IR1	1.0	REG	08/01/22	394812	413326	18514	1,342.27	49	1,342.27*

Payments Received Since Last Billing \$7,735.11

Return This Portion With Your Payment

Account #	Meter	Service Description
73001	80044775	200 HP
72901	78546002	50 HP

Amount Due	6,957.34
Amount Paid	
PAST DUE AFTER	09/25/2022
	02

Page 1 of 1
 INV # 1920
 ACCOUNT NAME: GARRICK WAALKES

Harney Electric Cooperative, Inc.
 PO Box 587
 Hines, Oregon 97738-0587



CHECK HERE FOR ADDRESS CHANGE
 WRITE CHANGE ON BACK

RECEIVED

NOV 27 2023

OWRD



14356 -



HARNEY ELECTRIC COOPERATIVE INC.
 277 Lottery Lane • PO Box 587
 Hines, Oregon 97738-0587

OWNED BY THOSE WE SERVE

BURNS OFFICE TELEPHONE (541) 573-2061
 OROVADA SERVICE CENTER (775) 272-3336

GARRICK WAALKES
 KATIE WAALKES
 13549 FIELDS DENIC RD
 FIELDS OR 97710-8011

• PAYMENTS MUST BE RECEIVED OR POSTMARKED BY THE DUE DATE TO RECEIVE THE 20% DISCOUNT.
 • FAILURE TO RECEIVE BILL DOES NOT EXEMPT YOU FROM MONTHLY PAYMENT. IF YOU DON'T GET A BILL, CALL HEC.

Billing Date	10/05/2022
Billing Forward	0.00
Current Billing	6,327.80
Discount If Paid by	10/25/2022
Amount Due if 10/25/2022	-1,265.56
Amount Due After 10/25/2022	5,062.24
Amount Due After 10/25/2022	6,327.80

Page 1 of 1

Account #: 73001

Account #	Meter #	RATE	M U L T	Previous Reading Service Point	Present Reading Service Point	KWH Used Demand Used	Energy Charge Demand/HP Charge	Other Tax Charge	Security Light
73001	80044775	IR1	40.0	36290	37936	65840	4,773.40		4,773.40*
	200 HP	REG		09/01/22	10/01/22	161			
72901	78546002	IR1	1.0	413326	434766	21440	1,554.40		1,554.40*
	50 HP	REG		09/01/22	10/01/22	47			

pd online w/US Bank 10/17/22 4:46 PM

Payments Received Since Last Billing \$6,957.34

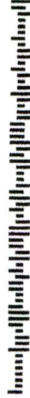
Return This Portion With Your Payment

Account #	Meter	Service Description
73001	80044775	200 HP
72901	78546002	50 HP

Amount Due	5,062.24
Amount Paid	
PAST DUE AFTER	10/25/2022 02

Page 1 of 1
 ACCOUNT NAME: GARRICK WAALKES
 INV # 1920

Harney Electric Cooperative, Inc.
 PO Box 587
 Hines, Oregon 97738-0587



CHECK HERE FOR ADDRESS CHANGE
 WRITE CHANGE ON BACK

RECEIVED

NOV 27 2023

OWRD

14358




HARNEY ELECTRIC COOPERATIVE INC.
 277 Lottery Lane • PO Box 587
 Hines, Oregon 97738-0587

OWNED BY THOSE WE SERVE

BURNS OFFICE TELEPHONE (541) 573-2061
 OROVADA SERVICE CENTER (775) 272-3336

GARRICK WAALKES
 KATIE WAALKES DENIO RD
 13549 FIELDS DENIO RD
 FIELDS OR 97710-8011

C-1 P-1



- PAYMENTS MUST BE RECEIVED OR POSTMARKED BY THE DUE DATE TO RECEIVE THE 20% DISCOUNT.
- FAILURE TO RECEIVE BILL DOES NOT EXEMPT YOU FROM MONTHLY PAYMENT. IF YOU DON'T GET A BILL, CALL HEC.

Billing Date	05/05/2021
Billing Forward	0.00
Current Billing	2,218.34
Discount if Paid by	05/25/2021
Amount Due If Paid by	05/25/2021
Amount Due After	05/25/2021
	2,218.34

Page 1 of 1

Account #: 73001

Account #	Meter #	RATE	M U L T	Previous Reading Service Front	Present Reading Service To	KWH Used Demand	Energy Charge Demand/HP Charge	Other Charge Tax Charge	Security Light Gross* Amount
73001	80044775	IR1	40.0	19280	19827	21880	1,805.10		1,805.10*
		REG		12/01/20	05/01/21	157			
72901	78546002	IR1	1.0	234349	239358	5009	413.24		413.24*
		NEW		03/19/21	05/01/21	49			

Payments Received Since Last Billing \$0.00


Return This Portion With Your Payment

Account #	Meter	Service Description
73001	80044775	200 HP
72901	78546002	50 HP

Amount Due	1,774.67
Amount Paid	
PAST DUE AFTER	05/25/2021
	02

Page 1 of 1
 INV # 1920
 ACCOUNT NAME: GARRICK WAALKES

Harney Electric Cooperative, Inc.
 PO Box 587
 Hines, Oregon 97738-0587



CHECK HERE FOR ADDRESS CHANGE
 WRITE CHANGE ON BACK

RECEIVED
 NOV 27 2023
 OWRD

14356 -




HARNEY ELECTRIC COOPERATIVE INC.
 277 Lottery Lane • PO Box 587
 Hines, Oregon 97738-0587

OWNED BY THOSE WE SERVE

BURNS OFFICE TELEPHONE (541) 573-2061
 OROVADA SERVICE CENTER (775) 272-3336

GARRICK WAALKES
 KATIE WAALKES
 13549 FIELDS DENIO RD
 FIELDS OR 97710-8011

C-1 P-1 # # #



- PAYMENTS MUST BE RECEIVED OR POSTMARKED BY THE DUE DATE TO RECEIVE THE 20% DISCOUNT.
- FAILURE TO RECEIVE BILL DOES NOT EXEMPT YOU FROM MONTHLY PAYMENT. IF YOU DON'T GET A BILL, CALL HEC.

Billing Date	06/04/2021
Billing Forward	0.00
Current Billing	6,708.21
Discount if Paid by	06/25/2021
Amount Due If Paid by	06/25/2021
Amount Due After	06/25/2021
	6,708.21

Page 1 of 1

Account #: 73001

Account #	Meter #	RATE	M U L T	Previous Reading Service From:	Present Reading Service To:	KWH Used Demand	Energy Charge	Other Tax Charge	Security Charge	Gross Amount
73001	80044775	IR1	REG	19827	21665	73520	5,330.20			5,330.20*
				05/01/21	06/01/21	157				
72901	78546002	IR1	REG	239358	258365	19007	1,378.01			1,378.01*
				05/01/21	06/01/21	49				

Payments Received Since Last Billing \$1,774.67

Return This Portion With Your Payment

Account #	Meter	Service Description
73001	80044775	200 HP
72901	78546002	50 HP

Amount Due	5,366.57
Amount Paid	
PAST DUE AFTER	06/25/2021 02

Page 1 of 1
 INV # 1920
 ACCOUNT NAME: GARRICK WAALKES

Harney Electric Cooperative, Inc.
 PO Box 587
 Hines, Oregon 97738-0587



CHECK HERE FOR ADDRESS CHANGE
 WRITE CHANGE ON BACK



14356 -

RECEIVED

NOV 27 2023

OWRD

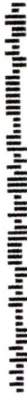


HARNEY ELECTRIC COOPERATIVE INC.
 277 Lottery Lane • PO Box 587
 Hines, Oregon 97738-0587

OWNED BY THOSE WE SERVE

BURNS OFFICE TELEPHONE (541) 573-2061
 OROVADA SERVICE CENTER (775) 272-3336

GARRICK WAALKES
 KATIE WAALKES
 13549 FIELDS DENIO RD
 FIELDS OR 97710-8011



C-1 P-1 # # #

• PAYMENTS MUST BE RECEIVED OR POSTMARKED BY THE DUE DATE TO RECEIVE THE 20% DISCOUNT.
 • FAILURE TO RECEIVE BILL DOES NOT EXEMPT YOU FROM MONTHLY PAYMENT. IF YOU DON'T GET A BILL, CALL HEC.

Billing Date	07/06/2021
Billing Forward	0.00
Current Billing	5,285.83
Discount If Paid by	07/25/2021
Amount Due If Paid by	07/25/2021
Amount Due After	07/25/2021
	5,285.83

Page 1 of 1

Account #: 73001

Account #	Meter #	R A T E	M U T	Previous Reading Service From:	Present Reading Service To:	KWH Used	Energy Charge	Demand/HP Charge	Other Charge	Security Light
73001	80044775	IR1	40.0	21665	23156	59640	4,323.90	158		4,323.90*
	200 HP		REG	06/01/21	07/01/21					
72901	78546002	IR1	1.0	258365	271633	13268	961.93	48		961.93*
	50 HP		REG	06/01/21	07/01/21					

Payments Received Since Last Billing \$5,366.57


Return This Portion With Your Payment

Account #	Meter	Service Description
73001	80044775	200 HP
72901	78546002	50 HP

Amount Due	4,228.66
Amount Paid	
PAST DUE AFTER	07/25/2021 02

Page 1 of 1
 ACCOUNT NAME: GARRICK WAALKES
 INV # 1920

Harney Electric Cooperative, Inc.
 PO Box 587
 Hines, Oregon 97738-0587



CHECK HERE FOR ADDRESS CHANGE
 WRITE CHANGE ON BACK

RECEIVED
 NOV 27 2023
 OWRD

14356 -



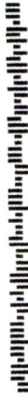
HARNEY ELECTRIC COOPERATIVE INC.
 277 Lottery Lane • PO Box 587
 Hines, Oregon 97738-0587

OWNED BY THOSE WE SERVE

BURNS OFFICE TELEPHONE (541) 573-2061
 OROVADA SERVICE CENTER (775) 272-3336

GARRICK WAALKES
 KATIE WAALKES
 13549 FIELDS DENIO RD
 FIELDS OR 97710-8011

C-1 P-2



- PAYMENTS MUST BE RECEIVED OR POSTMARKED BY THE DUE DATE TO RECEIVE THE 20% DISCOUNT.
- FAILURE TO RECEIVE BILL DOES NOT EXEMPT YOU FROM MONTHLY PAYMENT. IF YOU DON'T GET A BILL, CALL HEC.

Billing Date	08/06/2021
Billing Forward	0.00
Current Billing	7,960.50
Discount If Paid by	08/25/2021
Amount Due If Paid by	08/25/2021
Amount Due After	08/25/2021
	7,960.50

Page 1 of 1

Account #: 73001

Account #	Meter #	R	M	Present Reading	Previous Reading	KWH Used	Energy Charge	Other Charge	Security Light
Service Description		T	L	To:	From:	Demand	Demand/HP Charge	Tax Charge	Gross* Amount
73001	80044775	IR1	40.0	23156	25239	83320	6,040.70		6,040.70*
	200 HP	REG		07/01/21	08/01/21	158			
72901	78546002	IR1	1.0	271633	298113	26480	1,919.80		1,919.80*
	50 HP	REG		07/01/21	08/01/21	48			

Payments Received Since Last Billing \$4,228.66

Return This Portion With Your Payment

Account #	Meter	Service Description
73001	80044775	200 HP
72901	78546002	50 HP

Amount Due	6,368.40
Amount Paid	
PAST DUE AFTER	08/25/2021
	02

Page 1 of 1
 ACCOUNT NAME: GARRICK WAALKES
 INV # 1920

Harney Electric Cooperative, Inc.
 PO Box 587
 Hines, Oregon 97738-0587



CHECK HERE FOR ADDRESS CHANGE
 WRITE CHANGE ON BACK



RECEIVED
 NOV 27 2023
 OWRD

14356 -



HARNEY ELECTRIC COOPERATIVE INC.
 277 Lottery Lane • PO Box 587
 Hines, Oregon 97738-0587

OWNED BY THOSE WE SERVE

BURNS OFFICE TELEPHONE (541) 573-2061
 OROVADA SERVICE CENTER (775) 272-3336

GARRICK WAALKES
 KATIE WAALKES
 13549 FIELDS DENIO RD
 FIELDS OR 97710-8011

C-1 P-2



- PAYMENTS MUST BE RECEIVED OR POSTMARKED BY THE DUE DATE TO RECEIVE THE 20% DISCOUNT.
- FAILURE TO RECEIVE BILL DOES NOT EXEMPT YOU FROM MONTHLY PAYMENT. IF YOU DON'T GET A BILL, CALL HEC.

Billing Date	09/03/2021
Billing Forward	0.00
Current Billing	8,576.82
Discount if Paid by	09/25/2021
Amount Due If Paid by	09/25/2021
Amount Due After	09/25/2021
	8,576.82

Page 1 of 1

Account #: 73001

Account #	Meter #	R	M	U	Previous Reading Service Front	Present Reading Service To.	KWH Used Demand	Energy Charge Demand/HP	Other Tax Charge	Security Light Gross Amount
73001	80044775	IR1	REG	40.0	25239	27512	90920	6,591.70		6,591.70*
	200 HP						160			
72901	78546002	IR1	REG	1.0	298113	325494	27381	1,985.12		1,985.12*
	50 HP						48			

Payments Received Since Last Billing \$6,368.40

Return This Portion With Your Payment

Account #	Meter	Service Description
73001	80044775	200 HP
72901	78546002	50 HP

Amount Due	6,861.46
Amount Paid	
PAST DUE AFTER	09/25/2021
	02

Page 1 of 1 INV # 1920
 ACCOUNT NAME: GARRICK WAALKES

Harney Electric Cooperative, Inc.
 PO Box 587
 Hines, Oregon 97738-0587



CHECK HERE FOR ADDRESS CHANGE
 WRITE CHANGE ON BACK

RECEIVED

NOV 27 2023

OWRD

14356 -



HARNEY ELECTRIC COOPERATIVE INC.
 277 Lottery Lane • PO Box 587
 Hines, Oregon 97738-0587

OWNED BY THOSE WE SERVE

BURNS OFFICE TELEPHONE (541) 573-2061
 OROVADA SERVICE CENTER (775) 272-3336

GARRICK WAALKES
 KATIE WAALKES
 13549 FIELDS DENIO RD
 FIELDS OR 97710-8011

C-1 P-2



- PAYMENTS MUST BE RECEIVED OR POSTMARKED BY THE DUE DATE TO RECEIVE THE 20% DISCOUNT.
- FAILURE TO RECEIVE BILL DOES NOT EXEMPT YOU FROM MONTHLY PAYMENT. IF YOU DON'T GET A BILL, CALL HEC.

Billing Date	10/05/2021
Billing Forward	0.00
Current Billing	2,988.60
Discount if Paid by	10/25/2021
Amount Due If Paid by	-597.72
Amount Due After	2,390.88
Amount Due After	10/25/2021
Amount Due After	2,988.60

Page 1 of 1

Account #: 73001

Account #	Meter #	R	M	Previous Reading Service Front	Present Reading Service To	KWH Used Demand	Energy Charge Demand/HP Charge	Other Tax Charge	Security Light Gross Amount
73001	80044775	IR1	40.0	27512	28290	31120	2,256.20		2,256.20*
	200 HP	REG		09/01/21	10/01/21	160			
72901	78546002	IR1	1.0	325494	335596	10102	732.40		732.40*
	50 HP	REG		09/01/21	10/01/21	47			

Payments Received Since Last Billing \$6,861.46

Return This Portion With Your Payment

Account #	Meter	Service Description
73001	80044775	200 HP
72901	78546002	50 HP

Amount Due	2,390.88
Amount Paid	
PAST DUE AFTER	10/25/2021 02

Page 1 of 1
 INV # 1920
 ACCOUNT NAME: GARRICK WAALKES

Harney Electric Cooperative, Inc.
 PO Box 587
 Hines, Oregon 97738-0587



CHECK HERE FOR ADDRESS CHANGE
 WRITE CHANGE ON BACK

RECEIVED
 NOV 27 2023
 OWRD

14356 -



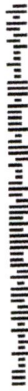
HARNEY ELECTRIC COOPERATIVE INC.
 277 Lottery Lane • PO Box 587
 Hines, Oregon 97738-0587

OWNED BY THOSE WE SERVE

BURNS OFFICE TELEPHONE (541) 573-2061
 OROVADA SERVICE CENTER (775) 272-3336

GARRICK WAALKES
 KATIE WAALKES DENICO RD
 13516 FIELDS OR 97710-8011

C-1 P-2



- PAYMENTS MUST BE RECEIVED OR POSTMARKED BY THE DUE DATE TO RECEIVE THE 20% DISCOUNT.
- FAILURE TO RECEIVE BILL DOES NOT EXEMPT YOU FROM MONTHLY PAYMENT. IF YOU DON'T GET A BILL, CALL HEC.
- PLEASE READ YOUR METER BY THE 15TH, IF APPLICABLE, AND RETURN STUB WITH YOUR CURRENT PAYMENT.

Billing Date	05/06/2020
Balance Forward	0.00
Current Billing	1,731.18
Discount if Paid by	05/25/2020
Amount Due If Paid by	05/25/2020
Amount Due After	05/25/2020
	1,731.18

Page 1 of 1

Account #	Meter #	RATE	M L T	Previous Reading Service From:	Present Reading Service To:	KWH Used Demand	Energy Charge Demand/HP Charge	Other Charge Tax	Security Light Gross* Amount
73001	80044775	IR1	40.0	REG	12/01/19	9305	12040	993.30	993.30*
							154		
72901	78546002	IR1	1.0	NEW	03/12/20	117563	8944	737.88	737.88*
							49		

Payments Received Since Last Billing \$0.00

(If you fail to read your meter on any account for 2 consecutive months, HEC will read & charge the acct. \$15.00) Return This Portion With Your Payment

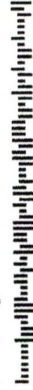
DATE METERS READ: _____

Read your meter & place the readings on this stub.

Account #	Reading	Meter	Service Description
73001	CODP READS MTR	80044775	200 HP
72901	CODP READS MTR	78546002	50 HP

Amount Due	1,384.94
Amount Paid	
PAST DUE AFTER	05/25/2020
PAGE 1 OF 1	INV # 1920
ACCOUNT NAME: GARRICK WAALKES	

Harney Electric Cooperative, Inc.
 PO Box 587
 Hines, Oregon 97738-0587



CHECK HERE FOR ADDRESS CHANGE
 WRITE CHANGE ON BACK

RECEIVED
 NOV 27 2023
 OWRD



HARNEY ELECTRIC COOPERATIVE INC.
 277 Lottery Lane • PO Box 587
 Hines, Oregon 97738-0587

OWNED BY THOSE WE SERVE

BURNS OFFICE TELEPHONE (541) 573-2061
 OROVADA SERVICE CENTER (775) 272-3336

GARRICK WAALKES
 KATIE WAALKES
 13549 FIELDS DENIO RD
 FIELDS OR 97710-8011

C-1 P-2



- PAYMENTS MUST BE RECEIVED OR POSTMARKED BY THE DUE DATE TO RECEIVE THE 20% DISCOUNT.
- FAILURE TO RECEIVE BILL DOES NOT EXEMPT YOU FROM MONTHLY PAYMENT. IF YOU DON'T GET A BILL, CALL HEC.
- PLEASE READ YOUR METER BY THE 15TH, IF APPLICABLE, AND RETURN STUB WITH YOUR CURRENT PAYMENT.

BILLING SUMMARY

Billing Date	06/05/2020
Balance Forward	0.00
Current Billing	7,275.74
Discount If Paid by	06/25/2020
Amount Due If Paid by	06/25/2020
Amount Due After	06/25/2020
	7,275.74

Account #: 73001

Page 1 of 1

Account #	Meter #	R	M	U	Present Reading Service To	Previous Reading Service From	KWH Used Demand	Energy Charge Demand/HP Charge	Other Charge Tax Charge	Security Light Gross Amount
73001	80044775	IR1	40.0	REG	05/01/20	9606	78280	5,675.30		5,675.30*
72901	78546002	IR1	1.0	REG	05/01/20	126507	22075	1,600.44	49	1,600.44*

Payments Received Since Last Billing \$1,384.94

Return This Portion With Your Payment

(If you fail to read your meter on any account for 2 consecutive months, HEC will read & charge the acct. \$15.00)

DATE METERS READ:

Read your meter & place the readings on this stub.

Account #	Reading	Meter	Service Description
73001	CODP READS MTR	80044775	200 HP
72901	CODP READS MTR	78546002	50 HP

Amount Due	5,820.59
Amount Paid	
PAST DUE AFTER	06/25/2020
PAGE 1 OF 1	INV # 1920
ACCOUNT NAME: GARRICK WAALKES	

Harney Electric Cooperative, Inc.
 PO Box 587
 Hines, Oregon 97738-0587



CHECK HERE FOR ADDRESS CHANGE
 WRITE CHANGE ON BACK

RECEIVED

NOV 27 2023

OWRD

14356 -

0000073001 Invoice:1920



HARNEY ELECTRIC COOPERATIVE INC.
277 Lottery Lane • PO Box 587
Hines, Oregon 97738-0587

OWNED BY THOSE WE SERVE

BURNS OFFICE TELEPHONE (541) 573-2061
OROVADA SERVICE CENTER (775) 272-3336

GARRICK WAALKES
KATIE WAALKES
13549 FIELDS DENIO RD
FIELDS OR 97710-8011

C-1 P-2



- PAYMENTS MUST BE RECEIVED OR POSTMARKED BY THE DUE DATE TO RECEIVE THE 20% DISCOUNT.
- FAILURE TO RECEIVE BILL DOES NOT EXEMPT YOU FROM MONTHLY PAYMENT. IF YOU DON'T GET A BILL, CALL HEC.
- PLEASE READ YOUR METER BY THE 15TH, IF APPLICABLE, AND RETURN STUB WITH YOUR CURRENT PAYMENT.

Billing Date	07/06/2020
Balance Forward	0.00
Current Billing	6,108.27
Discount if Paid by	07/25/2020
Amount Due if Paid by	07/25/2020
Amount Due After	07/25/2020
	6,108.27

Page 1 of 1

Account #	Meter #	R A T E	M U L T	Previous Reading Service From:	Present Reading Service To:	KWH Demand Used	Energy Charge Demand/HP Charge	Other Charge Tax Charge	Security Light Gross* Amount
73001	80044775	IR1	40.0	11563 06/01/20	13170 07/01/20	64280	4,660.30	156	4,660.30*
72901	78546002	IR1	1.0	148582 06/01/20	168554 07/01/20	19972	1,447.97	49	1,447.97*

Account #: 73001

Payments Received Since Last Billing \$5,820.59

(If you fail to read your meter on any account for 2 consecutive months, HEC will read & charge the acct. \$15.00) Return This Portion With Your Payment

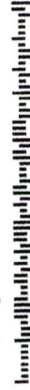
DATE METERS READ: _____

Read your meter & place the readings on this stub.

Account #	Reading	Meter	Service Description
73001	COOP READS MTR	80044775	200 HP
72901	COOP READS MTR	78546002	50 HP

Amount Due	4,886.62
Amount Paid	
PAST DUE AFTER	07/25/2020
PAGE 1 OF 1	INV # 1920
ACCOUNT NAME:	GARRICK WAALKES

Harney Electric Cooperative, Inc.
PO Box 587
Hines, Oregon 97738-0587



CHECK HERE FOR ADDRESS CHANGE
WRITE CHANGE ON BACK

RECEIVED

NOV 27 2023

OVRD

14356-



HARNEY ELECTRIC COOPERATIVE INC.
 277 Lottery Lane • PO Box 587
 Hines, Oregon 97738-0587

OWNED BY THOSE WE SERVE

BURNS OFFICE TELEPHONE (541) 573-2061
 OROVADA SERVICE CENTER (775) 272-3336

GARRICK WAALKES
 KATIE WAALKES
 13549 FIELDS DRIVE RD
 FIELDS OR 97710-8011

C-1 P-2



- PAYMENTS MUST BE RECEIVED OR POSTMARKED BY THE DUE DATE TO RECEIVE THE 20% DISCOUNT.
- FAILURE TO RECEIVE BILL DOES NOT EXEMPT YOU FROM MONTHLY PAYMENT. IF YOU DON'T GET A BILL, CALL HEC.
- PLEASE READ YOUR METER BY THE 15TH, IF APPLICABLE, AND RETURN STUB WITH YOUR CURRENT PAYMENT.

BILLING SUMMARY	
Billing Date	08/05/2020
Balance Forward	0.00
Current Billing	10,009.79
Discount if Paid by	08/25/2020
Amount Due if Paid by	08/25/2020
Amount Due After	08/25/2020
	10,009.79

Page 1 of 1

Account #	Meter #	RATE	M U T	Previous Reading Services From	Present Reading Service To	KWH Used Demand	Energy Charge Demand/HP	Other Charge Tax	Security Light Gross* Amount
73001	80044775	IR1 40.0	REG	07/01/20 13170	08/01/20 15848	107120 156	7,766.20		7,766.20*
72901	78546002	IR1 1.0	REG	07/01/20 168554	08/01/20 199500	30946 49	2,243.59		2,243.59*

Payments Received Since Last Billing \$4,886.62

(If you fail to read your meter on any account for 2 consecutive months, HEC will read & charge the acct. \$15.00) Return This Portion With Your Payment

DATE METERS READ:

Read your meter & place the readings on this stub.

Account #	Reading	Meter	Service Description
73001	CODP READS MTR	80044775	200 HP
72901	CODP READS MTR	78546002	50 HP

Amount Due	8,007.83
Amount Paid	
PAST DUE AFTER	08/25/2020
PAGE 1 OF 1	INV # 1920
ACCOUNT NAME: GARRICK WAALKES	

RECEIVED

NOV 27 2023

OWRD

Harney Electric Cooperative, Inc.
 PO Box 587
 Hines, Oregon 97738-0587



CHECK HERE FOR ADDRESS CHANGE
 WRITE CHANGE ON BACK

14356 -



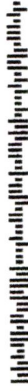
HARNEY ELECTRIC COOPERATIVE INC.
 277 Lottery Lane • PO Box 587
 Hines, Oregon 97738-0587

OWNED BY THOSE WE SERVE

BURNS OFFICE TELEPHONE (541) 573-2061
 OROVADA SERVICE CENTER (775) 272-3336

GARRICK WAALKES
 10316 WAALKES DENICO RD
 FIELDS OR 97710-8011

C-1 P-2



- PAYMENTS MUST BE RECEIVED OR POSTMARKED BY THE DUE DATE TO RECEIVE THE 20% DISCOUNT.
- FAILURE TO RECEIVE BILL DOES NOT EXEMPT YOU FROM MONTHLY PAYMENT. IF YOU DON'T GET A BILL, CALL HEC.
- PLEASE READ YOUR METER BY THE 15TH, IF APPLICABLE, AND RETURN STUB WITH YOUR CURRENT PAYMENT.

Billing Date	09/03/2020
Balance Forward	0.00
Current Billing	8,103.54
Discount if Paid by	09/25/2020
Amount Due If Paid by	09/25/2020
Amount Due After	09/25/2020
	8,103.54

Page 1 of 1

Account #	Meter #	R A T E	M U T	Previous Reading Service From:	Present Reading Service To:	KWH Used Demand	Energy Charge Demand/HP Charge	Other Charge Tax	Security Light Gross Amount
73001	80044775	IR1	40.0	15848	18150	92080	6,675.80		6,675.80*
			REG	08/01/20	09/01/20	156			
72901	78546002	IR1	1.0	199500	219193	19693	1,427.74		1,427.74*
			REG	08/01/20	09/01/20	48			

Account #: 73001

Payments Received Since Last Billing \$8,007.83

(If you fail to read your meter on any account for 2 consecutive months, HEC will read & charge the acct. \$15.00) Return This Portion With Your Payment

DATE METERS READ: _____

Read your meter & place the readings on this stub.

Account #	Reading	Meter	Service Description
73001	CODP READS MTR	80044775	200 HP
72901	CODP READS MTR	78546002	50 HP

Amount Due	6,482.83
Amount Paid	
PAST DUE AFTER	09/25/2020
PAGE 1 OF 1	INV # 1920
ACCOUNT NAME: GARRICK WAALKES	

RECEIVED

NOV 27 2023

OWRD

Harney Electric Cooperative, Inc.
 PO Box 587
 Hines, Oregon 97738-0587



CHECK HERE FOR ADDRESS CHANGE
 WRITE CHANGE ON BACK



14356 -



HARNEY ELECTRIC COOPERATIVE INC.
 277 Lottery Lane • PO Box 587
 Hines, Oregon 97738-0587

OWNED BY THOSE WE SERVE

BURNS OFFICE TELEPHONE (541) 573-2061
 OROVADA SERVICE CENTER (775) 272-3336

GARRICK WAALKES
 KATIE WAALKES
 13549 FIELDS DENIO RD
 FIELDS OR 97710-8011

C-1 P-2



- PAYMENTS MUST BE RECEIVED OR POSTMARKED BY THE DUE DATE TO RECEIVE THE 20% DISCOUNT.
- FAILURE TO RECEIVE BILL DOES NOT EXEMPT YOU FROM MONTHLY PAYMENT. IF YOU DON'T GET A BILL, CALL HEC.
- PLEASE READ YOUR METER BY THE 15TH, IF APPLICABLE, AND RETURN STUB WITH YOUR CURRENT PAYMENT.

BILING SUMMARY	
Billing Date	10/05/2020
Balance Forward	0.00
Current Billing	4,375.81
Discount If Paid by	10/25/2020
Amount Due If Paid by	10/25/2020
Amount Due After	10/25/2020
	4,375.81

Account #: 73001 Page 1 of 1

Account #	Meter #	R A T E	M U L T	Previous Reading Service From:	Present Reading Service To:	KWH Demand Used	Energy Charge Demand/HP Charge	Other Charge Tax Charge	Security Light Gross Amount
73001	80044775	IR1	40.0	REG 09/01/20 18150	10/01/20 19280	45200	3,277.00	155	3,277.00*
72901	78546002	IR1	1.0	REG 09/01/20 219193	10/01/20 234349	15156	1,098.81	48	1,098.81*

Payments Received Since Last Billing \$6,482.83

(If you fail to read your meter on any account for 2 consecutive months, HEC will read & charge the acct. \$15.00) Return This Portion With Your Payment

DATE METERS READ: _____

Read your meter & place the readings on this stub.

Account #	Reading	Meter	Service Description
73001	COOP READS MTR 80044775	200 HP	
72901	COOP READS MTR 78546002	50 HP	

Amount Due	3,500.65
Amount Paid	
PAST DUE AFTER	10/25/2020
PAGE 1 OF 1	INV # 1920
ACCOUNT NAME: GARRICK WAALKES	

Harney Electric Cooperative, Inc.
 PO Box 587
 Hines, Oregon 97738-0587



CHECK HERE FOR ADDRESS CHANGE
 WRITE CHANGE ON BACK

RECEIVED

NOV 27 2023

OWRD

14356 -




HARNEY ELECTRIC COOPERATIVE INC.
 277 Lottery Lane • PO Box 587
 Hines, Oregon 97738-0587

OWNED BY THOSE WE SERVE

BURNS OFFICE TELEPHONE (541) 573-2061
 OROVADA SERVICE CENTER (775) 272-3336

GARRICK WALKERS
 3148 WALKERS DENITO RD
 HINES, OREGON 97738-8011
 C-1 P-2



- PAYMENTS MUST BE RECEIVED OR POSTMARKED BY THE DUE DATE TO RECEIVE THE 20% DISCOUNT.
- FAILURE TO RECEIVE BILL DOES NOT EXEMPT YOU FROM MONTHLY PAYMENT. IF YOU DON'T GET A BILL, CALL HEC.
- PLEASE READ YOUR METER BY THE 15TH, IF APPLICABLE, AND RETURN STUB WITH YOUR CURRENT PAYMENT.

BILLING SUMMARY

Billing Date	05/08/2019
Balance Forward	-23.71
Current Billing	358.48
Discount if Paid by	05/25/2019
Amount Due if Paid by	05/25/2019
Amount Due After	05/25/2019
	334.77

Account #: 73001 Page 1 of 1

Account #	Meter #	RATE	M U L T	Previous Reading Service Front:	Present Reading Service To:	KWH Demand Used	Energy Charge	Demand/HP Charge	Other Charge	Security Light
73001	80044775	IR1	40.0	13605	13605	1	40	3.20		
	06280850	IR1	80.0	12/28/18	05/01/19		0			3.20*
		REG								
72901	78546002	IR1	1.0	04/02/19	05/01/19	4441	4441	355.28		355.28*
	50 HP	NEW				49				

Payments Received Since Last Billing \$0.00

RECEIVED

NOV 27 2023

OWRD

14356 -




HARNEY ELECTRIC COOPERATIVE INC.
 277 Lottery Lane • PO Box 587
 Hines, Oregon 97738-0587

OWNED BY THOSE WE SERVE

BURNS OFFICE TELEPHONE (541) 573-2061
 OROVADA SERVICE CENTER (775) 272-3336

GARRYCK WALKERS
 KATIE WALKERS
 11549 FIELDS DENILO RD
 FIELDS OR 97710-8011

C-1 P-2



• PAYMENTS MUST BE RECEIVED OR POSTMARKED BY THE DUE DATE TO RECEIVE THE 20% DISCOUNT.
 • FAILURE TO RECEIVE BILL DOES NOT EXEMPT YOU FROM MONTHLY PAYMENT. IF YOU DON'T GET A BILL, CALL HEC.
 • PLEASE READ YOUR METER BY THE 15TH, IF APPLICABLE, AND RETURN STUB WITH YOUR CURRENT PAYMENT.

BILLING SUMMARY

Billing Date	06/06/2019
Balance Forward	0.00
Current Billing	7,262.26
Discount If Paid by	06/25/2019
Amount Due if Paid by	06/25/2019
Amount Due After	06/25/2019
	7,262.26

Page 1 of 1

Account #: 73001

Account #	Meter #	R	M	U	L	Previous Reading Service From:	Present Reading Service To:	KWH Demand Used	Energy Charge Demand/HP Charge	Other Charge Tax Charge	Security Light Gross Amount
73001	80044775	IR1	40.0	REG	05/01/19	1	1887	75440	5,280.80		5,280.80*
72901	78546002	IR1	1.0	REG	05/01/19	4441	32688	28247	1,977.29	4.17	1,981.46*

Payments Received Since Last Billing \$263.07

RECEIVED

NOV 27 2023

OWRD

14356 -




HARNEY ELECTRIC COOPERATIVE INC.
 277 Lottery Lane • PO Box 587
 Hines, Oregon 97738-0587

OWNED BY THOSE WE SERVE

BURNS OFFICE TELEPHONE (541) 573-2061
 OROVADA SERVICE CENTER (775) 272-3336

GABRIEL WALKERS
 UNITED STATES OF AMERICA
 13549 FIELDS DENTO RD
 FIELDS OR 97710-8011

C-1 P-2



- PAYMENTS MUST BE RECEIVED OR POSTMARKED BY THE DUE DATE TO RECEIVE THE 20% DISCOUNT.
- FAILURE TO RECEIVE BILL DOES NOT EXEMPT YOU FROM MONTHLY PAYMENT. IF YOU DON'T GET A BILL, CALL HEC.
- PLEASE READ YOUR METER BY THE 15TH, IF APPLICABLE, AND RETURN STUB WITH YOUR CURRENT PAYMENT.

Billing Date	07/05/2019	
Balance Forward	0.00	
Current Billing	6,419.56	
Discount if Paid by	07/25/2019	-1,283.91
Amount Due If Paid by	07/25/2019	5,135.65
Amount Due After	07/25/2019	6,419.56

Page 1 of 1

Account #: 73001

Account #	Meter #	RATE	M U L T	Previous Reading Service From:	Present Reading Service To:	KWH Used Demand	Energy Charge	Other Charge	Security Light
73001	80044775	IR1	40.0	1887	3654	70680	4,947.60		
	200 HP	REG		06/01/19	07/01/19	155			4,947.60*
72901	78546002	IR1	1.0	32688	53716	21028	1,471.96		
	50 HP	REG		06/01/19	07/01/19	49			1,471.96*

Payments Received Since Last Billing \$5,809.81

RECEIVED

NOV 27 2023

OWRD




HARNEY ELECTRIC COOPERATIVE INC.
 277 Lottery Lane • PO Box 587
 Hines, Oregon 97738-0587

OWNED BY THOSE WE SERVE

BURNS OFFICE TELEPHONE (541) 573-2061
 OROVADA SERVICE CENTER (775) 272-3336

GARRICK WALKER
 KATE WALKER
 1349 FOREST DR
 FIELDS OR 97710-8011

C-1 P-2



<ul style="list-style-type: none"> • PAYMENTS MUST BE RECEIVED OR POSTMARKED BY THE DUE DATE TO RECEIVE THE 20% DISCOUNT. • FAILURE TO RECEIVE BILL DOES NOT EXEMPT YOU FROM MONTHLY PAYMENT. IF YOU DON'T GET A BILL, CALL HEC. • PLEASE READ YOUR METER BY THE 15TH, IF APPLICABLE, AND RETURN STUB WITH YOUR CURRENT PAYMENT. 	
Billing Date	08/06/2019
Balance Forward	0.00
Current Billing	10,234.49
Discount If Paid by	08/25/2019
Amount Due If Paid by	08/25/2019
Amount Due After	08/25/2019
Amount Due After	10,234.49

Account #: 73001

Page 1 of 1

Account #	Meter #	R	M	U	L	T	Previous Reading Service From:	Present Reading Service To:	KWH Used Demand	Energy Charge	Other Charge	Security Light
Service Description		A	A									
73001	80044775	IR1	40.0	REG			07/01/19	08/01/19	113720	7,960.40		7,960.40*
									154			
72901	78546002	IR1	1.0	REG			07/01/19	08/01/19	32487	2,274.09		2,274.09*
									49			

Payments Received Since Last Billing \$5,135.65

RECEIVED
 NOV 27 2023
 OWRD



HARNEY ELECTRIC COOPERATIVE INC.
 277 Lottory Lane • PO Box 587
 Hines, Oregon 97738-0587

OWNED BY THOSE WE SERVE

BURNS OFFICE TELEPHONE (541) 573-2061
 OROVADA SERVICE CENTER (775) 272-3336

GARRICK WAALKES
 KATIE WAALKES
 13549 FIELDS DENIO RD
 FIELDS OR 97710-8011

C-1 P-2



Account #: 73001

Account #	Meter #	R A T E	M U T	Previous Reading Service From	Present Reading Service To	KWH Used Demand	Energy Charge Demand/HP Charge	Other Charge Tax Charge	Security Light Gross Amount
73001	80044775	IR1	40.0	6497	8874	95080	6,655.60		6,655.60*
	200 HP	REG		08/01/19	09/01/19	154			
72901	78546002	IR1	1.0	86203	107025	20822	1,457.54		1,457.54*
	50 HP	REG		08/01/19	09/01/19	47			

Page 1 of 1

BILLING SUMMARY	
Billing Date	09/06/2019
Balance Forward	0.00
Current Billing	8,113.14
Discount If Paid by	09/25/2019
Amount Due if Paid by	09/25/2019
Amount Due After	09/25/2019
	8,113.14

- PAYMENTS MUST BE RECEIVED OR POSTMARKED BY THE DUE DATE TO RECEIVE THE 20% DISCOUNT.
- FAILURE TO RECEIVE BILL DOES NOT EXEMPT YOU FROM MONTHLY PAYMENT. IF YOU DON'T GET A BILL, CALL HEC.
- PLEASE READ YOUR METER BY THE 15TH, IF APPLICABLE, AND RETURN STUB WITH YOUR CURRENT PAYMENT.

Payments Received Since Last Billing \$6,167.59

RECEIVED

NOV 27 2023

OWRD

14356 -



HARNEY ELECTRIC COOPERATIVE INC.
 277 Lottery Lane • PO Box 587
 Hines, Oregon 97738-0587

OWNED BY THOSE WE SERVE

BURNS OFFICE TELEPHONE (541) 573-2061
 OROVADA SERVICE CENTER (775) 272-3336

GARRICK WALKERS
 KATIE WALKERS
 13549 FIELDS DENICO RD
 FIELDS OR 97710-8011

C-1 P-2



- PAYMENTS MUST BE RECEIVED OR POSTMARKED BY THE DUE DATE TO RECEIVE THE 20% DISCOUNT.
- FAILURE TO RECEIVE BILL DOES NOT EXEMPT YOU FROM MONTHLY PAYMENT. IF YOU DON'T GET A BILL, CALL HEC.
- PLEASE READ YOUR METER BY THE 15TH, IF APPLICABLE, AND RETURN STUB WITH YOUR CURRENT PAYMENT.

Billing Date	10/04/2019
Balance Forward	0.00
Current Billing	1,944.46
Discount If Paid by	10/25/2019
Amount Due If Paid by	10/25/2019
Amount Due After	10/25/2019
	1,944.46

Account #: 73001 Page 1 of 1

Account #	Meter #	R	M	U	Present Reading	Previous Reading	KWH Used	Energy Charge	Other Charge	Security Light
Service Description		A	L	T	Service To:	From:	Demand/HP Used	Demand/HP Charge	Tax Charge	Gross Amount
73001	80044775	IR1	40.0	REG	9305	8874	17240	1,206.80		1,206.80*
	200 HP				10/01/19	09/01/19	154			
72901	78546002	IR1	1.0	REG	117563	107025	10538	737.66		737.66*
	50 HP				10/01/19	09/01/19	47			

Payments Received Since Last Billing \$6,490.51

RECEIVED
 NOV 27 2023
 OWRD



HARNEY ELECTRIC COOPERATIVE INC.
 277 Lottery Lane • PO Box 587
 Hines, Oregon 97738-0587

OWNED BY THOSE WE SERVE

BURNS OFFICE TELEPHONE (541) 573-2061
OROVADA SERVICE CENTER (775) 272-3336

GARRICK WAALKES
 KATIE WAALKES
 13549 FIELDS DRIVE RD
 FIELDS OR 97710-8011

C-1 P-2



Account #: 73001

Account #	Meter #	R	M	U	Previous Reading Service From:	Present Reading Service To:	KWH Demand Used	Energy Charge	Demand/HP Charge	Other Charge	Security Light Gross Amount
73001	06280850	IR1	80.0	REG	12/12/17 8923	04/29/18 9092	13520	1,081.60	156		1,081.60*
72901	28470941	IR1	1.0	NEW	04/03/18 54847	04/29/18 61983	7136	570.88	49		570.88*

5/21/18
 pd ✓ #1293
 1321.98

Payments Received Since Last Billing \$0.00

BILLING SUMMARY

• PAYMENTS MUST BE RECEIVED OR POSTMARKED BY THE DUE DATE TO RECEIVE THE 20% DISCOUNT.

• FAILURE TO RECEIVE BILL DOES NOT EXEMPT YOU FROM MONTHLY PAYMENT. IF YOU DON'T GET A BILL, CALL HEC.

• PLEASE READ YOUR METER BY THE 15TH, IF APPLICABLE, AND RETURN STUB WITH YOUR CURRENT PAYMENT.

Billing Date	05/07/2018
Balance Forward	0.00
Current Billing	1,652.48
Discount if Paid by	05/25/2018
Amount Due If Paid by	05/25/2018
Amount Due After	05/25/2018
	1,652.48

RECEIVED
 NOV 27 2023
 OWRD

0000073001 Invoice:1920




HARNEY ELECTRIC COOPERATIVE INC.
277 Lottery Lane • PO Box 587
Hines, Oregon 97738-0587

OWNED BY THOSE WE SERVE

BURNS OFFICE TELEPHONE (541) 573-2061
OROVADA SERVICE CENTER (775) 272-3336

GARRICK WALKER
KATIE WALKER
13549 FRENCH DENICO RD
FIELDS OR 97710-8011

C-1 P-2



Billing Date	06/06/2018
Balance Forward	0.00
Current Billing	8,605.10
Discount If Paid by	06/25/2018
Amount Due If Paid by	06/25/2018
Amount Due After	06/25/2018
	8,605.10

Page 1 of 1

Account #	Meter #	R A T E	M U L T	Previous Reading Service From:	Present Reading Service To:	KWH Demand Used	Energy Charge Demand/HP Charge	Other Charge Tax Charge	Security Light Gross* Amount
73001	06280850	IR1	80.0	9092 04/29/18	10131 06/01/18	83120	5,818.40		5,818.40*
72901	28470941	IR1	1.0	61983 04/29/18	1793 06/06/18	39810	2,786.70	48	2,786.70*

✓ #1298
6/16/18

Payments Received Since Last Billing \$1,321.98

RECEIVED
NOV 27 2023
OWIRD

14356 -



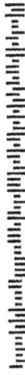
HARNEY ELECTRIC COOPERATIVE INC.
 277 Lottery Lane • PO Box 587
 Hines, Oregon 97738-0587

OWNED BY THOSE WE SERVE

BURNS OFFICE TELEPHONE (541) 573-2061
 OROVADA SERVICE CENTER (775) 272-3336

GARRICK WAALKES
 13545 WINDS DENTIO RD
 15445 FIELDS OROVADA OR 97710-8011

C-1 P-2



• PAYMENTS MUST BE RECEIVED OR POSTMARKED BY THE DUE DATE TO RECEIVE THE 20% DISCOUNT.
 • FAILURE TO RECEIVE BILL DOES NOT EXEMPT YOU FROM MONTHLY PAYMENT. IF YOU DON'T GET A BILL, CALL HEC.
 • PLEASE READ YOUR METER BY THE 15TH, IF APPLICABLE, AND RETURN STUB WITH YOUR CURRENT PAYMENT.

Billing Date	07/06/2018
Balance Forward	0.00
Current Billing	7,038.85
Discount if Paid by	07/25/2018
Amount Due if Paid by	07/25/2018
Amount Due After	07/25/2018
	7,038.85

Page 1 of 1

Account #: 73001

Account #	Meter #	RATE	M U T	Previous Reading Service From:	Present Reading Service To:	KWH Demand Used	Energy Charge Demand/HP Charge	Other Charge Tax Charge	Security Light Gross Amount
73001	06280850	IR1	80.0	10131 06/01/18	11161 07/02/18	82400 156	5,768.00		5,768.00*
72901	28470941	IR1	1.0	1793 06/06/18	19948 07/02/18	18155 48	1,270.85		1,270.85*

✓ # 1307

Payments Received Since Last Billing \$6,884.08

RECEIVED

NOV 27 2023

OWRD

14356 -

0000073001 Invoice:1920




HARNEY ELECTRIC COOPERATIVE INC.
 277 Lottery Lane • PO Box 587
 Hines, Oregon 97738-0587

OWNED BY THOSE WE SERVE

BURNS OFFICE TELEPHONE (541) 573-2061
 OROVADA SERVICE CENTER (775) 272-3336

GARRICK WAALKES
 KATIE WAALKES
 1354 FIELDS DENTIO RD
 FIELDS OR 97710-8011

C-1 P-2



• PAYMENTS MUST BE RECEIVED OR POSTMARKED BY THE DUE DATE TO RECEIVE THE 20% DISCOUNT.
 • FAILURE TO RECEIVE BILL DOES NOT EXEMPT YOU FROM MONTHLY PAYMENT. IF YOU DON'T GET A BILL, CALL HEC.
 • PLEASE READ YOUR METER BY THE 15TH, IF APPLICABLE, AND RETURN STUB WITH YOUR CURRENT PAYMENT.

Billing Date	08/07/2018
Balance Forward	0.00
Current Billing	8,046.99
Discount if Paid by	08/25/2018
Amount Due If Paid by	08/25/2018
Amount Due After	08/25/2018
	8,046.99

Account #: 73001 Page 1 of 1

Account #	Meter #	RATE	M U L T	Previous Reading From:	Present Reading To:	kWH Demand Used	Energy Charge Demand/HP Charge	Other Charge Tax Charge	Security Light Gross* Amount
73001	06280850	IR1	REG	11161 07/02/18	12233 07/30/18	85760 156	6,003.20		6,003.20*
72901	28470941	IR1	REG	19948 07/02/18	49145 07/30/18	29197 48	2,043.79		2,043.79*

✓ #1313

Payments Received Since Last Billing \$5,631.08

RECEIVED

NOV 27 2023

OWIRD

14356 -

000073001 Invoice:1920



HARNEY ELECTRIC COOPERATIVE INC.
277 Lottery Lane • PO Box 587
Hines, Oregon 97738-0587

OWNED BY THOSE WE SERVE

BURNS OFFICE TELEPHONE (541) 573-2061
OROVADA SERVICE CENTER (775) 272-3336

GARRICK WALKES
KATIE WALKES
1515 DENITO RD
FIELDS OR 97710-8011

C-1 P-2



• PAYMENTS MUST BE RECEIVED OR POSTMARKED BY THE DUE DATE TO RECEIVE THE 20% DISCOUNT.

• FAILURE TO RECEIVE BILL DOES NOT EXEMPT YOU FROM MONTHLY PAYMENT. IF YOU DON'T GET A BILL, CALL HEC.

• PLEASE READ YOUR METER BY THE 15TH, IF APPLICABLE, AND RETURN STUB WITH YOUR CURRENT PAYMENT.

Billing Date	09/07/2018
Balance Forward	0.00
Current Billing	9,056.25
Discount if Paid by	09/25/2018 -1,811.25
Amount Due if Paid by	09/25/2018 7,245.00
Amount Due After	09/25/2018 - 9,056.25

Account #: 73001 Page 1 of 1

Account #	Meter #	RATE	M U L T	Previous Reading Service From:	Present Reading Service To:	KWH Used Demand	Energy Charge Demand/HP Charge	Other Charge Tax Charge	Security Light Gross* Amount
73001	06280850	IR1	REG	80.0 12233 07/30/18	13561 09/04/18	106240	7,436.80		7,436.80*
	200 HP					156			
72901	28470941	IR1	REG	1.0 49145 07/30/18	72280 09/04/18	23135	1,619.45		1,619.45*
	50 HP					49			

Payments Received Since Last Billing \$6,437.59

RECEIVED

NOV 27 2023

OWRD

14356 -



HARNEY ELECTRIC COOPERATIVE INC.
 277 Lottery Lane • PO Box 587
 Hines, Oregon 97738-0587

OWNED BY THOSE WE SERVE

BURNS OFFICE TELEPHONE (541) 573-2061
 OROVADA SERVICE CENTER (775) 272-3336

GARETT WALKER
 GARETT WALKER
 13549 FIELDS DENIO RD
 FIELDS OR 97710-8011

C-1 P-2



- PAYMENTS MUST BE RECEIVED OR POSTMARKED BY THE DUE DATE TO RECEIVE THE 20% DISCOUNT.
- FAILURE TO RECEIVE BILL DOES NOT EXEMPT YOU FROM MONTHLY PAYMENT. IF YOU DON'T GET A BILL, CALL HEC.
- PLEASE READ YOUR METER BY THE 15TH, IF APPLICABLE, AND RETURN STUB WITH YOUR CURRENT PAYMENT.

Billing Date	10/05/2018
Balance Forward	0.00
Current Billing	1,150.31
Discount If Paid by	10/25/2018
Amount Due if Paid by	10/25/2018
Amount Due After	10/25/2018

Account #: 73001 Page 1 of 1

Account #	Meter #	R	M	U	L	T	Present Reading Service To:	Previous Reading Service From:	KWH Used Demand	Energy Charge Demand/HP Charge	Other Charge Tax Charge	Security Light Gross Amount
73001	06280850	IR1	80.0	REG			13605 10/03/18	13561 09/04/18	3520	246.40		246.40*
72901	28470941	IR1	1.0	REG			85193 10/03/18	72280 09/04/18	12913	903.91		903.91*

#1321

Payments Received Since Last Billing \$7,245.00

RECEIVED
 NOV 27 2023
 OWRD

0000073001 Invoice:1520



HARNEY ELECTRIC COOPERATIVE INC.
277 Lottery Lane • PO Box 587
Hines, Oregon 97738-0587

OWNED BY THOSE WE SERVE

BURNS OFFICE TELEPHONE (541) 573-2061
OROVADA SERVICE CENTER (775) 272-3336

GARRICK WAALKES
KATIE WAALKES
13549 FIELDS DENIO RD
FIELDS OR 97710-8011

C-1 P-2



Billing Date	11/07/2018
Balance Forward	0.00
Current Billing	118.56
Discount If Paid by	11/25/2018
Amount Due If Paid by	11/25/2018
Amount Due After	11/25/2018
	118.56

BILLING SUMMARY

Page 1 of 1

Account #: 73001

Account #	Meter #	RATE	M U L T	Previous Reading Service From:	Present Reading Service To:	KWH Demand Used	Energy Charge Demand/HP Charge	Other Charge Tax Charge	Security Light Gross* Amount
73001	06280850	IR1	80.0	13605 10/03/18	13605 10/31/18	0 156			
	200 HP	REG							
72901	28470941	IR1	1.0	85193 10/03/18	86675 10/31/18	1482 48	118.56		118.56*
	50 HP	REG							


Payments Received Since Last Billing \$920.25

RECEIVED

NOV 27 2023

OWRD

14356 -



printed 11/8/2023
 Website: harneycounty.maps.arcgis

RECEIVED
 NOV 27 2023
 OWRD

14356 -

Printed 11/8/2022

Maple: Honeycomb. v. 2.0.1

RECEIVED

HARN 50924

HARN
50924

STATE OF OREGON MAR 14 2003

WATER SUPPLY WELL REPORTS DEPT.
(as required by ORS 537.765) SALEM, OREGON

WELL I.D. # L 37269
START CARD # W 127205

Instructions for completing this report are on the last page of this form.

(1) LAND OWNER Well Number _____
Name Leo R. Barclay Running G Ranch
Address 13549 Fields-Denio Rd.
City Fields State OR Zip 97710

(2) TYPE OF WORK
 New Well Deepening Alteration (repair/recondition) Abandonment

(3) DRILL METHOD:
 Rotary Air Rotary Mud Cable Auger
 Other Reverse Rotary

(4) PROPOSED USE:
 Domestic Community Industrial Irrigation
 Thermal Injection Livestock Other _____

(5) BORE HOLE CONSTRUCTION:
Special Construction approval Yes No Depth of Completed Well 460 ft.
Explosives used Yes No Type _____ Amount _____

HOLE			SEAL			Sacks or pounds
Diameter	From	To	Material	From	To	
36	0	39	Cement	0	39	5 Yds.
24	39	460				

How was seal placed: Method A B C D E
 Other Pumped

Backfill placed from _____ ft. to _____ ft. Material _____
Gravel placed from 1 ft. to 460 ft. Size of gravel 1/8 x 1/4

Casing:	Diameter	From	To	Gauge	Steel	Plastic	Welded	Threaded
	30"	0	39	.250	<input checked="" type="checkbox"/>	<input type="checkbox"/>	<input checked="" type="checkbox"/>	<input type="checkbox"/>
	16"	+2	100	.250	<input checked="" type="checkbox"/>	<input type="checkbox"/>	<input checked="" type="checkbox"/>	<input type="checkbox"/>

Liner: _____
Drive Shoe used Inside Outside None
Final location of shoe(s) Bull Nose on Bottom

(7) PERFORATIONS/SCREENS:
 Perforations Method N/A
 Screens Type Mill Slot Material Steel

From	To	Slot size	Number	Diameter	Tele/pipe size	Casing	Liner
100	260	.90	Dbl Row	16"		<input checked="" type="checkbox"/>	<input type="checkbox"/>
260	380	.90	Quad	16"		<input checked="" type="checkbox"/>	<input type="checkbox"/>
380	460	.90	Dbl Row	16"		<input checked="" type="checkbox"/>	<input type="checkbox"/>

(8) WELL TESTS: Minimum testing time is 1 hour
 Pump Bailer Air Artesian
Yield gal/min 3000 Drawdown DD 92' Pumping Level 130' Time 11 Hrs.

Temperature of water 62 Depth Artesian Flow Found N/A
Was a water analysis done? Yes By whom N/A
Did any strata contain water not suitable for intended use? Too little
 Salty Muddy Odor Colored Other N/A
Depth of strata: NA

(9) LOCATION OF WELL by legal description:
County Harney Latitude _____ Longitude _____
Township 41S N or S Range 35E E or W. WM.
Section 16 SE 1/4 SW 1/4
Tax Lot 400 Lot _____ Block _____ Subdivision _____
Street Address of Well (or nearest address) 13549 Fields-Denio Rd.

(10) STATIC WATER LEVEL:
38 ft. below land surface. Date 2/2/03
Artesian pressure _____ lb. per square inch Date _____

(11) WATER BEARING ZONES:
Depth at which water was first found 38'

From	To	Estimated Flow Rate	SWL
RECEIVED		RECEIVED	
FEB 14 2003		MAR 24 2003	
WATER RESOURCES DEPT SALEM, OREGON		WATER RESOURCES DEPT SALEM, OREGON	

(12) WELL LOG:
Ground Elevation _____

Material	From	To	SWL
Surface Clay	0	10	
Sand & Gravel	10	30	
Clay	30	38	
Sand & Gravel	38	75	
Sand w/Clay	75	150	
Gravel	150	155	
Sand w/Clay	155	175	
Gravel & Sand	175	192	
Sand w/Clay	192	255	
Gravel	255	285	
Sand & Clay	285	310	
Gravel	310	315	
Sand w/Clay	315	392	
Sand & Gravel	392	399	
Sand w/Clay	399	409	
Sand & Gravel	409	414	
Sand & Clay	414	427	
Sand & Gravel	427	438	
Sand w/Clay	438	460	

Date started 1/31/03 Completed 2/1/03

(unbonded) Water Well Constructor Certification:
I certify that the work I performed on the construction, alteration, or abandonment of this well is in compliance with Oregon water supply well construction standards. Materials used and information reported above are true to the best of my knowledge and belief.
WWC Number NOV 27 2023
Signed _____ Date _____

(bonded) Water Well Constructor Certification:
I accept responsibility for the construction, alteration, or abandonment work performed on this well during the construction dates reported above. All work performed during this time is in compliance with Oregon water supply well construction standards. This report is true to the best of my knowledge and belief.
WWC Number 1598
Signed [Signature] Date 2-11-03

NOTICE TO WATER WELL CONTRACTOR

The original and first copy of this report are to be filed with the

STATE ENGINEER, SALEM, OREGON 97310 within 30 days from the date of well completion.

RECEIVED

JUN 1 WATER WELL REPORT

STATE ENGINEER STATE OF OREGON (Please type or print) SALEM, OREGON

1831
HARR

State Well No. 4/35-16N
State Permit No.

(1) OWNER:

Name THOMAS HALL
Address 13 W Linda Ave Chico Calif

(2) LOCATION OF WELL:

County HARNEY Driller's well number
SW 1/4 SW 1/4 Section 16 T. 41S R. 35E W.M.
Bearing and distance from section or subdivision corner
50' EAST 50' NORTH of SW CORNER

(3) TYPE OF WORK (check):

Well Deepening Reconditioning Abandon
 abandonment, describe material and procedure in Item 12.

(4) PROPOSED USE (check):

Domestic Industrial Municipal
Irrigation Test Well Other

(5) TYPE OF WELL:

Rotary Driven
Cable Jetted
Dug Bored

(6) CASING INSTALLED:

Threaded Welded
1 1/2" Diam. from 0 ft. to 296 ft. Gage 1/4"
" Diam. from ft. to ft. Gage
" Diam. from ft. to ft. Gage

(7) PERFORATIONS:

Perforated? Yes No

Type of perforator used MILL CUT
Size of perforations 3/16 in. by 3 in.
4800 perforations from 90 ft. to 286 ft.
perforations from ft. to ft.
perforations from ft. to ft.
perforations from ft. to ft.
perforations from ft. to ft.

(8) SCREENS:

Well screen installed? Yes No

Manufacturer's Name
Model No.
Slot size Set from ft. to ft.
Diam. Slot size Set from ft. to ft.

(9) CONSTRUCTION:

Well seal—Material used in seal NO
Depth of seal ft. Was a packer used? NO
Diameter of well bore to bottom of seal in.
Were any loose strata cemented off? Yes No Depth
Was a drive shoe used? Yes No
Was well gravel packed? Yes No Size of gravel: 3/4" M. S.
Gravel placed from 0 ft. to 296 ft.
Did any strata contain unusable water? Yes No
Type of water? depth of strata
Method of sealing strata off

(10) WATER LEVELS:

Static level 38 ft. below land surface Date 4-30-64
Artesian pressure lbs. per square inch Date

(11) WELL TESTS:

Drawdown is amount water level is lowered below static level

Was a pump test made? Yes No If yes, by whom? MCGUIRE D.
Yield: 2200 gal./min. with 110 ft. drawdown after 10 hrs.

Baller test gal./min. with ft. drawdown after hrs.
Artesian flow g.p.m. Date

Temperature of water 60 Was a chemical analysis made? Yes No

(12) WELL LOG:

Diameter of well below casing

Depth drilled 296 ft. Depth of completed well 296 ft.

Formation: Describe by color, character, size of material and structure, and show thickness of aquifers and the kind and nature of the material in each stratum penetrated, with at least one entry for each change of formation.

MATERIAL	FROM	TO
TOP SOIL	0	10
BR CLAY	10	26
GRAVEL MED	26	31
CLAY + GRAVEL	31	96
GRAVEL COURSE	96	108
CLAY + GRAVEL	108	161
GRAVEL FINE	161	180
CLAY + GRAVEL	180	207
GRAVEL COURSE	207	221
BR CLAY	221	233
CLAY + GRAVEL	233	261
GRAVEL COURSE	261	270
BR CLAY + GRAVEL	270	294
BOULDERS	294	296

3/8 x 30" Conductor Casing installed from 0 ft to 20' depth in Clay + sealed with Puddled Bentonite

Work started Mar 16 1964 Completed Mar 30 1964
Date well drilling machine moved off of well April 3 1964

(13) PUMP:

Manufacturer's Name
Type: H.P. NOV 27 2023

Water Well Contractor's Certification:

This well was drilled under my jurisdiction and this report is true to the best of my knowledge and belief.

NAME MCGUIRE DRILLING CO. (Type or print)

Address Box 909 BURNS OREGON

Drilling Machine Operator's License No. 81

[Signed] J. L. McGuire (Water Well Contractor)

Contractor's License No. 383 Date June 8, 1964

STATE OF OREGON

COUNTY OF HARNEY

CERTIFICATE OF WATER RIGHT

THIS CERTIFICATE ISSUED TO

LEO R. BARCLAY
13549 FIELDS-DENIO RD
FIELDS OR 97710

confirms the right to the use of water perfected under the terms of Permit G-7638. The amount of water used to which this right is entitled is limited to the amount used beneficially, and shall not exceed the amount specified, or its equivalent in the case of rotation, measured at the wells. The specific limits and conditions of the use are listed below.

SOURCE OF WATER: TWO WELLS IN MALHEUR LAKE BASIN

PURPOSE OR USE: IRRIGATION 238.2 ACRES

MAXIMUM RATE: 2.98 CUBIC FEET PER SECOND

DATE OF PRIORITY: JUNE 8, 1977

The wells are located as follows:

Twp	Rng	Mer	Sec	Q-Q	Measured Distances
41 S	35 E	WM	16	SW SW	WELL 1 (ORIGINAL) - 50 FEET NORTH AND 50 FEET EAST FROM SW CORNER, SECTION 16
41 S	35 E	WM	16	SW SW	WELL 3 (ADDITIONAL) - 10 FEET NORTH AND 1257 FEET EAST FROM SW CORNER, SECTION 16

The amount of water used for irrigation, together with the amount secured under any other right existing for the same lands, is limited to ONE-EIGHTIETH of one cubic foot per second per acre, or its equivalent for each acre irrigated and shall be further limited to a diversion of not to exceed 3.0 acre-feet per acre for each acre irrigated during the irrigation season of each year.

The use shall conform to such reasonable rotation system as may be ordered by the proper state officer.

A description of the place of use is as follows:

Twp	Rng	Mer	Sec	Q-Q	Acres
41 S	35 E	WM	16	NW NE	5.8
41 S	35 E	WM	16	SW NE	23.3
41 S	35 E	WM	16	NE NW	25.5
41 S	35 E	WM	16	NW NW	35.2
41 S	35 E	WM	16	SW NW	40.0
41 S	35 E	WM	16	SE NW	40.0
41 S	35 E	WM	16	NE SW	26.5
41 S	35 E	WM	16	NW SW	26.5
41 S	35 E	WM	16	NW SE	15.4

NOTICE OF RIGHT TO PETITION FOR RECONSIDERATION OR JUDICIAL REVIEW

This is an order in other than a contested case. This order is subject to judicial review under ORS 183.482. Any petition for judicial review must be filed within the 60-day time period specified by ORS 183.482. Pursuant to ORS 183.482, ORS 536.075 and OAR 137-003-0675, you may petition for judicial review and petition the Director for reconsideration of this order. A petition for reconsideration may be granted or denied by the Director, and if no action is taken within 60 days following the date the petition was filed, the petition shall be deemed denied.

The well shall be maintained in accordance with the General Standards for the Construction and Maintenance of Water Wells in Oregon.

Water shall be acquired from the same aquifer (water source) as the original points of appropriation.

The quantity of water diverted at the new point of appropriation, together with that diverted at the original point of appropriation, shall not exceed the quantity of water lawfully available at the original point of appropriation described as follows:


Twp	Rng	Mer	Sec	Q-Q	Measured Distances
41 S	35 E	WM	16	SW SW	WELL 2 – 10 FEET NORTH AND 1150 FEET EAST FROM SW CORNER, SECTION 16

When required by the Department, the water user shall install and maintain an in-line flow meter or other suitable device for measuring and recording the quantity of water appropriated. The type and plans of the measuring device must be approved by the Department prior to beginning construction and shall be installed under the general supervision of the Department.

The right to the use of the water for the above purpose is restricted to beneficial use on the place of use described.

This certificate is issued to confirm a change in POINT OF APPROPRIATION approved by an order of the Water Resources Director entered October 13, 2005, at Special Order Volume 67, Page 291, approving Transfer Application 9760, supercedes Certificate 80615, State record of Water Right Certificates.

Issued AUG 16 2016



Dwight French
Water Right Services Division Administrator, for
Thomas M. Byler, Director
Oregon Water Resources Department

STATE OF OREGON

COUNTY OF HARNEY

CERTIFICATE OF WATER RIGHT

THIS CERTIFICATE ISSUED TO

LEO R. BARCLAY
13549 FIELDS-DENIO RD
FIELDS OR 97710

confirms the right to the use of water perfected under the terms of Permit G-2706. The amount of water used to which this right is entitled is limited to the amount used beneficially, and shall not exceed the amount specified, or its equivalent in the case of rotation, measured at the wells. The specific limits and conditions of the use are listed below.

SOURCE OF WATER: TWO WELLS IN MALHEUR LAKE BASIN

PURPOSE OR USE: IRRIGATION OF 138.2 ACRES

MAXIMUM RATE: 1.73 CUBIC FEET PER SECOND

DATE OF PRIORITY: JUNE 25, 1964

The wells are located as follows:

Twp	Rng	Mer	Sec	Q-Q	Measured Distances
41 S	35 E	WM	16	SW SW	WELL 1 (ORIGINAL) - 50 FEET NORTH AND 50 FEET EAST FROM SW CORNER, SECTION 16
41 S	35 E	WM	16	SW SW	WELL 3 (ADDITIONAL) - 10 FEET NORTH AND 1257 FEET EAST FROM SW CORNER, SECTION 16

The amount of water used for irrigation, together with the amount secured under any other right existing for the same lands, is limited to ONE-EIGHTIETH of one cubic foot per second per acre, or its equivalent for each acre irrigated and shall be further limited to a diversion of not to exceed 3.0 acre-feet per acre for each acre irrigated during the irrigation season of each year.

The use shall conform to such reasonable rotation system as may be ordered by the proper state officer.

A description of the place of use is as follows:

Twp	Rng	Mer	Sec	Q-Q	Acres
41 S	35 E	WM	16	NE SW	13.5
41 S	35 E	WM	16	NW SW	13.5
41 S	35 E	WM	16	SW SW	40.0
41 S	35 E	WM	16	SE SW	40.0
41 S	35 E	WM	16	NW SE	7.9
41 S	35 E	WM	16	SW SE	23.3

The well shall be maintained in accordance with the General Standards for the Construction and Maintenance of Water Wells in Oregon.

NOTICE OF RIGHT TO PETITION FOR RECONSIDERATION OR JUDICIAL REVIEW

This is an order in other than a contested case. This order is subject to judicial review under ORS 183.482. Any petition for judicial review must be filed within the 60-day time period specified by ORS 183.482. Pursuant to ORS 183.482, ORS 536.075 and OAR 137-003-0675, you may petition for judicial review and petition the Director for reconsideration of this order. A petition for reconsideration may be granted or denied by the Director, and if no action is taken within 60 days following the date the petition was filed, the petition shall be deemed denied.

Water shall be acquired from the same aquifer (water source) as the original points of appropriation.

The quantity of water diverted at the new point of appropriation, together with that diverted at the original point of appropriation, shall not exceed the quantity of water lawfully available at the original point of appropriation described as follows:


Twp	Rng	Mer	Sec	Q-Q	Measured Distances
41 S	35 E	WM	16	SW SW	WELL 2 - 10 FEET NORTH AND 1150 FEET EAST FROM SW CORNER, SECTION 16

When required by the Department, the water user shall install and maintain an in-line flow meter or other suitable device for measuring and recording the quantity of water appropriated. The type and plans of the measuring device must be approved by the Department prior to beginning construction and shall be installed under the general supervision of the Department.

The right to the use of the water for the above purpose is restricted to beneficial use on the place of use described.

This certificate is issued to confirm a change in POINT OF APPROPRIATION approved by an order of the Water Resources Director entered October 13, 2005, at Special Order Volume 67, Page 291, approving Transfer Application 9760, supercedes Certificate 80677, State record of Water Right Certificates.

Issued AUG 16 2016 .


Dwight French
Water Right Services Division Administrator, for
Thomas M. Byler, Director
Oregon Water Resources Department