

Application for Permanent Water Right Transfer



Oregon Water Resources Department
725 Summer Street NE, Suite A
Salem, Oregon 97301-1266
(503) 986-0900
www.oregon.gov/OWRD

Part 1 of 5 – Minimum Requirements Checklist

This transfer application will be returned if Parts 1 through 5 and all required attachments are not completed and included.
For questions, please call (503) 986-0900, and ask for Transfer Section.

RECEIVED

NOV 29 2023

OWRD

Check all items included with this application. (N/A = Not Applicable)

- Part 1 – Completed Minimum Requirements Checklist.
- Part 2 – Completed Transfer Application Map Checklist.
- Part 3 – Application Fee, payable by check to the Oregon Water Resources Department, and completed Fee Worksheet, page 3. Try the new online fee calculator at:
http://apps.wrd.state.or.us/apps/misc/wrd_fee_calculator.
- Part 4 – Completed Applicant Information and Signature.
- Part 5 – Information about Water Rights to be Transferred: **How many water rights are to be transferred? 1 List them here: C 10970**
Please include a separate Part 5 for each water right. (See instructions on page 6)
NOTE: A separate transfer application is required for each water right unless the criteria in OAR 690-380-3220 are met.

Attachments:

- Completed Transfer Application Map.
- Completed Evidence of Use Affidavit and supporting documentation.
- N/A Affidavit(s) of Consent from Landowner(s) (if the applicant does not own the land the water right is on.)
- N/A Supplemental Form D – For water rights served by or issued in the name of an irrigation district. Complete when the transfer applicant is not the irrigation district.
- N/A Oregon Water Resources Department’s Land Use Information Form with approval and signature from each local land use authority in which water is to be diverted, conveyed, and/or used. Not required if water is to be diverted, conveyed, and/or used only on federal lands or if **all** of the following apply: a) a change in place of use only, b) no structural changes, c) the use of water is for irrigation only, and d) the use is located within an irrigation district or an exclusive farm use zone.
- N/A Water Well Report/Well Log for changes in point(s) of appropriation (well(s)) or additional point(s) of appropriation.
- N/A Geologist Report for a change from a surface water point of diversion to a ground water point of appropriation (well), if the proposed well is more than 500’ from the surface water source and more than 1000’ upstream or downstream from the point of diversion. See OAR 690-380-2130 for requirements and applicability.

(For Staff Use Only)

WE ARE RETURNING YOUR APPLICATION FOR THE FOLLOWING REASON(S):

<input type="checkbox"/> Application fee not enclosed/insufficient	<input type="checkbox"/> Map not included or incomplete
<input type="checkbox"/> Land Use Form not enclosed or incomplete	<input type="checkbox"/> Evidence of Use Form not enclosed or incomplete
<input type="checkbox"/> Additional signature(s) required	<input type="checkbox"/> Part _____ is incomplete

Other/Explanation _____

Staff: _____ 503- _____ Date: ____/____/____

Part 2 of 5 – Transfer Application Map

Your transfer application will be returned if any of the map requirements listed below are not met.

Please be sure that the transfer application map you submit includes all the required items and matches the existing water right map. Check all boxes that apply.

- N/A Certified Water Right Examiner (CWRE) Stamp and Original Signature. For a list of CWREs, see http://apps.wrd.state.or.us/apps/wr/cwre_license_view/. CWRE stamp and signature are not required for substitutions.
- N/A If **more than three** water rights are involved, separate maps are needed for each water right.
- Permanent quality printed with dark ink on good quality paper.
- The size of the map can be 8½ x 11 inches, 8½ x 14 inches, 11 x 17 inches, or up to 30 x 30 inches. For 30 x 30 inch maps, one extra copy is required.
- A north arrow, a legend, and scale.
- The scale of the map must be: 1 inch = 400 feet, 1 inch = 1,320 feet, the scale of the Final Proof/Claim of Beneficial Use Map (the map used when the permit was certificated), the scale of the county assessor map if the scale is not smaller than 1 inch = 1,320 feet, or a scale that has been pre-approved by the Department.
- Township, Range, Section, ¼ ¼, DLC, Government Lot, and other recognized public land survey lines.
- Tax lot boundaries (property lines) are required. Tax lot numbers are recommended.
- Major physical features including rivers and creeks showing direction of flow, lakes and reservoirs, roads, and railroads.
- Major water delivery system features from the point(s) of diversion/appropriation such as main pipelines, canals, and ditches.
- Existing place of use that includes separate hachuring for each water right, priority date, and use including number of acres in each quarter-quarter section, government lot, or in each quarter-quarter section as projected within government lots, donation land claims, or other recognized public land survey subdivisions. If less than the entirety of the water right is being changed, a separate hachuring is needed for lands left unchanged.
- N/A Proposed place of use that includes separate hachuring for each water right, priority date, and use including number of acres in each quarter-quarter section, government lot, or in each quarter-quarter section as projected within government lots, donation land claims, or other recognized public land survey subdivisions.
- Existing point(s) of diversion or well(s) with distance and bearing or coordinates from a recognized survey corner. This information can be found in your water right certificate or permit.
- N/A If you are proposing a change in point(s) of diversion or well(s), show the proposed location and label it clearly with distance and bearing or coordinates. If GPS coordinates are used, latitude-longitude coordinates may be expressed as either degrees-minutes-seconds with at least one digit after the decimal (example – 42°32'15.5") or degrees-decimal with five or more digits after the decimal (example – 42.53764°).


RECEIVED
NOV 29 2023

CWRD

By my signature below, I confirm that I understand:

- Prior to Department approval of the transfer application, I may be required to submit payment to the Department for publication of a notice in a newspaper with general circulation in the area where the water right is located, once per week for two consecutive weeks. If more than one qualifying newspaper is available, I suggest publishing the notice in the following newspaper: Mollala Pioneer.
- Amendments to the application may only be made in response to the Department's Draft Preliminary Determination (DPD). The applicant will have a period of at least 30 days to amend the application to address any issues identified by the Department in the DPD, or to withdraw the application. Note that amendments may be subject to additional fees, pursuant to ORS 536.050.
- Failure to complete an approved change in place of use and/or change in character of use, will result in loss of the water right (OAR 690-380-6010).
- Refunds may only be granted upon request and, as set forth in ORS 536.050(4)(a), if the Director determines that a refund of all or part of a fee is appropriate in the interests of fairness to the public or necessary to correct an error of the Department.

I (we) affirm that the information contained in this application is true and accurate.



Delbert Strubhar
Applicant signature

Delbert Strubhar Nov 29, 2023
Print Name (and Title if applicable) Date

Mou Abbas Acres LLC
Applicant signature

Delbert Strubhar (owner) Nov 29, 2023
Print Name (and Title if applicable) Date

Is the applicant the sole owner of the land on which the water right, or portion thereof, proposed for transfer is located? Yes No*

**If NO, include signatures of all deeded landowners (and mailing and/or e-mail addresses if different than the applicant's) or attach affidavits of consent (and mailing and/or e-mail addresses) from all landowners or individuals/entities to which the water right(s) were conveyed.*

Check the following boxes that apply:

- The applicant is responsible for completion of change(s). Notices and correspondence should continue to be sent to the applicant.
- The receiving landowner will be responsible for completing the proposed change(s) after the final order is issued. Copies of notices and correspondence should be sent to this landowner.
- Both the receiving landowner and applicant will be responsible for completion of change(s). Copies of notices and correspondence should be sent to this landowner and the applicant.

At this time, are the lands in this transfer application in the process of being sold? Yes No

If YES, and you know who the new landowner will be, please complete the receiving landowner information table below. If you do not know who the new landowner will be, then a request for assignment will have to be filed for at a later date.

If a property sells, the certificated water right(s) located on the land belong to the new owner, unless a sale agreement or other document states otherwise. For more information see:

https://www.oregon.gov/owrd/WRDFormsPDF/Transfer_Property_Transactions.pdf

RECEIVED
NOV 29 2023
OWRD

RECEIVING LANDOWNER NAME			PHONE NO.	ADDITIONAL CONTACT NO.
ADDRESS				FAX NO.
CITY	STATE	ZIP	E-MAIL	
Describe any special ownership circumstances:				
The confirming Certificate shall be issued in the name of: <input type="checkbox"/> Applicant <input type="checkbox"/> Receiving Landowner				

Part 4 of 5 – Applicant Information and Signature

Applicant Information

APPLICANT/BUSINESS NAME Delbert Strubhar/MouAbba's Acres LLC			PHONE NO. 503.710.7579	ADDITIONAL CONTACT NO.
ADDRESS 14407 Whiskey Hill Road				FAX NO.
CITY Hubbard	STATE Oregon	ZIP 97032	E-MAIL N/A	
BY PROVIDING AN E-MAIL ADDRESS, CONSENT IS GIVEN TO RECEIVE ALL CORRESPONDENCE FROM THE DEPARTMENT ELECTRONICALLY. COPIES OF THE FINAL ORDER DOCUMENTS WILL ALSO BE MAILED.				

Agent Information – The agent is authorized to represent the applicant in all matters relating to this application.

AGENT/BUSINESS NAME Bill Ferber/BK Water Right Consulting, LLC			PHONE NO. 503.910.9212	ADDITIONAL CONTACT NO.
ADDRESS PO Box 13				FAX NO.
CITY Brush Prairie	STATE WA	ZIP 98606	E-MAIL bill@bkwrc.com	
BY PROVIDING AN E-MAIL ADDRESS, CONSENT IS GIVEN TO RECEIVE ALL CORRESPONDENCE FROM THE DEPARTMENT ELECTRONICALLY. COPIES OF THE FINAL ORDER DOCUMENTS WILL ALSO BE MAILED.				

Explain in your own words what you propose to accomplish with this transfer application, and why:
Permanently transfer Water Right Certificate 10970 downstream to irrigate my property.

If you need additional space, continue on a separate piece of paper and attach to the application as "Attachment 1".

Check One Box

- By signing this application, I understand that, upon receipt of the draft preliminary determination and prior to Department approval of the transfer, I will be required to provide landownership information and evidence that I am authorized to pursue the transfer as identified in OAR 690-380-4010(5); **OR**
- I affirm the applicant is a municipality as defined in ORS 540.510(3)(b) and that the right is in the name of the municipality or a predecessor; **OR**
- I affirm the applicant is an entity with the authority to condemn property and is acquiring by condemnation the property to which the water right proposed for transfer is appurtenant and have supporting documentation.


RECEIVED
NOV 29 2023
OWRD

Check here if any of the water rights proposed for transfer are or will be located within or served by an irrigation or other water district. (Tip: Complete and attach Supplemental Form D.)

IRRIGATION DISTRICT NAME	ADDRESS	
CITY	STATE	ZIP

Check here if water for any of the rights supplied under a water service agreement or other contract for stored water with a federal agency or other entity.

ENTITY NAME	ADDRESS	
CITY	STATE	ZIP



To meet State Land Use Consistency Requirements, you must list all county, city, municipal corporation, or tribal governments within whose jurisdiction water will be diverted, conveyed or used.

ENTITY NAME Marion County Planning & Zoning	ADDRESS 5155 Silverton Rd NE	
CITY Salem	STATE Oregon	ZIP 97305

ENTITY NAME N/A	ADDRESS	
CITY	STATE	ZIP

RECEIVED

NOV 29 2023

OWRD

Part 5 of 5 – Water Right Information

Please use a separate Part 5 for each water right being changed. See instructions on page 6, to copy and paste additional Part 5s, or to add additional rows to tables within the form.

CERTIFICATE # 10970

RECEIVED

NOV 29 2023

Description of Water Delivery System

System capacity: **0.07** cubic feet per second (cfs) **OR**
 _____ gallons per minute (gpm)

OWRD

Describe the current water delivery system or the system that was in place at some time within the last five years. Include information on the pumps, canals, pipelines, and sprinklers used to divert, convey, and apply the water at the authorized place of use. **A 3" inlet and outlet gas powered pump pulls water from the creek via 3" above ground aluminium pipe and pumps it through 3" above ground aluminium pipe to the POU. Water is applied to the POU at 40 PSI by six sprinklers attached to 3" aluminium pipe. The sprinklers are fitted with 11/64" nozzles.**

Table 1. Location of Authorized and Proposed Point(s) of Diversion (POD) or Appropriation (POA)

(Note: If the POD/POA name is not specified on the certificate, assign it a name or number here.)

POD/POA Name or Number	Is this POD/POA Authorized on the Certificate or is it Proposed?	If POA, OWRD Well Log ID# (or Well ID Tag # L-___)	Twp		Rng		Sec	¼ ¼		Tax Lot, DLC or Gov't Lot	Measured Distances (from a recognized survey corner)
Diversion	<input checked="" type="checkbox"/> Authorized <input type="checkbox"/> Proposed		4	S	1	W	35	SW	SE		Not listed on certificate.
DS POD	<input type="checkbox"/> Authorized <input checked="" type="checkbox"/> Proposed		4	S	1	W	36	SW	NW	53	SW 1/4 NW1/4, as projected within DLC 53, Sect. 36, T 4S, R 1W, W.M. 940' N and 980
	<input type="checkbox"/> Authorized <input type="checkbox"/> Proposed										
	<input type="checkbox"/> Authorized <input type="checkbox"/> Proposed										

Check all type(s) of change(s) proposed below (change "CODES" are provided in parentheses):

- | | |
|--|---|
| <input checked="" type="checkbox"/> Place of Use (POU) | <input type="checkbox"/> Supplemental Use to Primary Use (S to P) |
| <input type="checkbox"/> Character of Use (USE) | <input type="checkbox"/> Point of Appropriation/Well (POA) |
| <input type="checkbox"/> Point of Diversion (POD) | <input type="checkbox"/> Additional Point of Appropriation (APOA) |
| <input checked="" type="checkbox"/> Additional Point of Diversion (APOD) | <input type="checkbox"/> Substitution (SUB) |
| <input type="checkbox"/> Surface Water POD to Ground Water POA (SW/GW) | <input type="checkbox"/> Government Action POD (GOV) |

Will all of the proposed changes affect the entire water right?

14358 -

- Yes Complete only the Proposed (“to” or “on” lands) section of Table 2 on the next page. Use the “CODES” listed above to describe the proposed changes.
- No Complete all of Table 2 to describe the portion of the water right to be changed.

RECEIVED
NOV 29 2023
OWRD

Please use and attach additional pages of Table 2 as needed.
See page 6 for instructions.

Do you have questions about how to fill-out the tables?
Contact the Department at 503-986-0900 and ask for Transfer Staff.

Table 2. Description of Changes to Water Right Certificate # 10970

List the change proposed for the acreage in each ¼ ¼. If more than one change is proposed, specify the acreage associated with each change.
If there is more than one POD/POA involved in the proposed changes, specify the acreage associated with each POD/POA.

AUTHORIZED (the "from" or "off" lands) The listing that appears on the certificate BEFORE PROPOSED CHANGES List only that part or portion of the water right that will be changed.												Proposed Changes (see "CODES" from previous page)	PROPOSED (the "to" or "on" lands) The listing as it would appear AFTER PROPOSED CHANGES are made.													
Twp	Rng	Sec	¼	¼	Tax Lot	Gvt Lot or DLC	Acres	Type of USE listed on Certificate	POD(s) or POA(s) (name or number from Table 1)	Priority Date	Twp		Rng	Sec	¼	¼	Tax Lot	Gvt Lot or DLC	Acres	New Type of USE	POD(s)/ POA(s) to be used (from Table 1)	Priority Date				
EXAMPLE																										
2	S	9	E	15	NE	NW	100		15.0	Irrigation	POD #1 POD #2	1901	POU/POD	2	S	9	E	1	NW	NW	500	1	10.0		POD #5	1901
														2	S	9	E	2	SW	NW	500		5.0		POD #6	1901
4	S	1	W	35	SW	SE	800		0.2	Irrigation	Diversion	1930	POU	4	S	1	W	35	SE	NE	600	53	4.2	N/A	DS POD	1930
4	S	1	W	35	SW	SE	700		2.8	Irrigation	Diversion	1930	POU													
4	S	1	W	35	SE	SE	700		0.2	Irrigation	Diversion	1930	POU													
5	S	1	W	2	NW	NE	800		0.3	Irrigation	Diversion	1930	POU													
5	S	1	W	2	NW	NE	700		0.7	Irrigation	Diversion	1930	POU													
													APOD	4	S	1	W	36	SW	NW	600	53	N/A	APOD	DS POD	1930
									TOTAL ACRES:	4.2													TOTAL ACRES:	4.2		

RECEIVED

NOV 29 2023

OWRD

Additional remarks: **No Final Proof Map is available so Permit Map wqas used.**

For Place of Use or Character of Use Changes

Are there other water right certificates, water use permits or ground water registrations associated with the “from” or the “to” lands? Yes No

If YES, list the certificate, water use permit, or ground water registration numbers:_____.



Pursuant to ORS 540.510, any “layered” water use such as an irrigation right that is supplemental to a primary right proposed for transfer must be included in the transfer or be cancelled. Any change to a ground water registration must be filed separately in a ground water registration modification application.

For Substitution (ground water supplemental irrigation will be substituted for surface water primary irrigation)

Ground water supplemental Permit or Certificate # _____;
Surface water primary Certificate # _____.

RECEIVED

NOV 29 2023

For a change from Supplemental Irrigation Use to Primary Irrigation Use

Identify the primary certificate to be cancelled. Certificate # _____

OWRD

For a change in point(s) of appropriation (well(s)) or additional point(s) of appropriation:

Well log(s) are attached for each authorized and proposed well(s) that are clearly labeled and associated with the corresponding well(s) in Table 1 above and on the accompanying application map.

Tip: You may search for well logs on the Department’s web page at:

http://apps.wrd.state.or.us/apps/gw/well_log/Default.aspx

AND/OR

Describe the construction of the authorized and proposed well(s) in Table 3 for any wells that do not have a well log. For *proposed wells not yet constructed or built*, provide “a best estimate” for each requested information element in the table. The Department recommends you consult a licensed well driller, geologist, or certified water right examiner to assist with assembling the information necessary to complete Table 3.

Table 3. Construction of Point(s) of Appropriation

Any well(s) in this listing must be clearly tied to corresponding well(s) described in Table 1 and shown on the accompanying application map. Failure to provide the information will delay the processing of your transfer application until it is received. The information is necessary for the department to assess whether the proposed well(s) will access the same source aquifer as the authorized point(s) of appropriation (POA). The Department is prohibited by law from approving POA changes that do not access the same source aquifer.

Proposed or Authorized POA Name or Number	Is well already built? (Yes or No)	If an existing well: OWRD Well ID Tag No. L-__	Total well depth	Casing Diameter	Casing Intervals (feet)	Seal depth(s) (intervals)	Perforated or screened intervals (in feet)	Static water level of completed well (in feet)	Source aquifer (sand, gravel, basalt, etc.)	Well-specific rate (cfs or gpm). If less than full rate of water right

Application for Water Right Transfer



Oregon Water Resources Department
725 Summer Street NE, Suite A
Salem, Oregon 97301-1266
(503) 986-0900
www.wrd.state.or.us

Consent by Deeded Landowner

State of Oregon)
County of Marion)ss

RECEIVED
NOV 29 2023
OWRD

I Glenn Schwalbe in my capacity as owner
mailing address 17533 Pulley Rd NE, Hubbard, OR 97032
telephone number 503-982-9405, duly sworn depose and say that I/We
consent to the proposed change(s) to Water Right Certificate Number 10970
described in a Water Right Transfer Application (T- N/A),
(transfer number, if known)

submitted by Mou Abba's Acres LLC

on the property in tax lot number(s) 041W35D00800

Section 35 Township 4 North/South Range 1 East/West, W.M.

located at 17533 Pulley Rd NE Hubbard, OR 97032
(site address)


[Signature]
Signature of Affiant

8-29-2023
Date

Signature of Affiant

Date

Subscribed and Sworn to before me this 28 day of Aug, 2023.



[Signature]
Notary Public for Oregon

My commission expires July 4, 2026

STATE OF OREGON

CERTIFICATION OF VITAL RECORD

OREGON HEALTH AUTHORITY CENTER FOR HEALTH STATISTICS CERTIFICATE OF DEATH



1052929
I.D. TAG NO.

136-2023-026741
STATE FILE NUMBER

TO BE COMPLETED BY FUNERAL FACILITY

Legal Name Jean Marie Schwalbe	First Jean	Middle Marie	Last Schwalbe	Suffix	Death Date August 12, 2023
Sex Female	Age 90 years	Social Security Number 543-34-9215		County of Death Clackamas	
Birthdate March 29, 1933	Birthplace Portland, Oregon			Was Decedent Ever in U.S. Armed Forces? No	
Residence: 17533 Pulley Road NE			City/Town Hubbard		
Residence County Marion		State or Foreign Country Oregon		Zip Code + 4 97032	Inside City Limits? Yes
Marital Status at Time of Death Married		Spouse's Name Prior to First Marriage Glenn Schwalbe			
Father's Name Guy Owen			Mother's Name Prior to First Marriage Elizabeth Grey		
Informant's Name Glenn Schwalbe		Telephone Number Not Available	Relationship to Decedent Spouse	Mailing Address 17533 Pulley Road NE, Hubbard, OR 97032	
Place of Death Nursing Facility		Facility Name Marquis Hope Village			
Location of Death 1577 S Ivy		City/Town or Location of Death Canby		State Oregon	Zip Code + 4 97013
Method of Disposition Cremation		Place of Disposition Cascade Cremation Center		Location (City/Town and State) Tualatin, Oregon	
Name and Complete Address of Funeral Facility Canby Funeral Chapel 160 S Grant Street, Canby, Oregon 97013					
Date of Disposition TBD	Funeral Director's Signature Greg A Heckman		Electronically Signed	OR License Number CO-3653	
Registrar's Signature Jennifer A. Woodward		Date Received August 30, 2023		Local File Number	
Amendment					

TO BE COMPLETED BY MEDICAL CERTIFIER

Was case referred to Medical Examiner? No	Autopsy? No	Were autopsy findings available to complete the cause of death?		Time of Death 02:57 AM
CAUSE OF DEATH IMMEDIATE CAUSE ↓ a. GASTROINTESTINAL HEMORRAGE				Approximate Interval: Onset to Death UNKNOWN
b. Due to (or as a consequence of) ↓				
c. Due to (or as a consequence of) ↓				
d. Due to (or as a consequence of) ↓				
Other significant conditions contributing to death				
Manner of Death Natural	If Female Not Applicable		Did tobacco use contribute to death? Yes	
Date of Injury	Time of Injury	Place of Injury		Injury at Work?
Location of Injury				
Describe how injury occurred			If transportation injury, specify.	
Name and Address of Certifier Barry Neil Davis 11481 SW Hall Boulevard 200, Portland, Oregon 97223				
Name and Title of Attending Physician if Other than Certifier			Date Signed August 30, 2023	
Medical Certifier Barry Neil Davis	Electronically Signed	Title of Certifier D.O.	License Number DO18093	
Amendment				

RECEIVED

NOV 29 2023

OWRD



45-2CC (01/06)

I CERTIFY THAT THIS IS A TRUE AND CORRECT COPY OF THE ORIGINAL CERTIFICATE ON FILE OR THE VITAL RECORDS FACTS ON FILE IN THE OREGON CENTER FOR HEALTH STATISTICS.

DATE ISSUED: August 31, 2023 14358 -

Jennifer A. Woodward
STATE REGISTRAR

THIS COPY IS NOT VALID WITHOUT INTAGLIO STATE SEAL AND BORDER.

ANY ALTERATION OR ERASURE VOIDS THIS CERTIFICATE



RENTAL/ WATER RIGHT SALE AGREEMENT

The land owner Glenn Schwalbe of 17533 Pulley Road NE, Hubbard, OR, agrees to rent pasture/farm ground to Delbert Strubhar dba Country Sundry Farm LLC for the sum of \$ [REDACTED] per year for the two year term of 2023 and 2024. Payment is due on or before the 31st of October each year.

Country Sundry Farm LLC agrees to continue to maintain fences acceptable for the containment of livestock and will also continue to maintain weed control. In addition Country Sundry Farm LLC will at its own expense maintain the ditch on the property to control flooding and provide an irrigation pump site. Ditch dirt will be left in a reasonably level state and care will be taken to preserve wildlife. Irrigation pump will be positioned so as not to be a noise nuisance.

The land owner Glenn Schwalbe agrees to provide Delbert Strubhar with a signed and notarized "Consent by Deeded Land Owner, Water Right Transfer" form, for the full release of Oregon water right certificate #10970.

Delbert Strubhar agrees to compensate Glenn Schwalbe \$ [REDACTED] within 30 days, when and only after Oregon Water Resources Department approves transfer of Oregon water right certificate #10970 to Delbert Strubhar dba Mou Abba's Acres LLC.

Land owner – Glenn Schwalbe Glenn W Schwalbe Date 8-24-2023

Renter – Delbert Strubhar Delbert Strubhar Date Aug 24, 2023

RECEIVED

NOV 29 2023

OWRD

14358 -

Application for Water Right Transfer

Evidence of Use Affidavit



Oregon Water Resources Department
 725 Summer Street NE, Suite A
 Salem, Oregon 97301-1266
 (503) 986-0900
 www.wrd.state.or.us

Please print legibly or type. Be as specific as possible. Attach additional pages if you need more spacing. Supporting documentation must be attached.

State of Oregon)
) ss
 County of Marion)

I, Delbert Strubhar, in my capacity as tenant farmer,
 mailing address 14407 Whiskey Hill Road NE, Hubbard, OR 97032
 telephone number (503) 710-7579, being first duly sworn depose and say:

RECEIVED
 NOV 29 2023
 OWRD

1. My knowledge of the exercise or status of the water right is based on (check one):

- Personal observation Professional expertise

2. I attest that:

Water was used during the previous five years on the **entire** place of use for Certificate # _____; **OR**

My knowledge is specific to the use of water at the following locations within the last five years:

Certificate #	Township		Range		Mer	Sec	¼ ¼	Gov't Lot or DLC	Acres (if applicable)
10970	4	S	1	W	W.M.	35	SWSE		3.0
10970	4	S	1	W	W.M.	35	SESE		0.2
10970	4	S	1	W	W.M.	2	NW NE		1.0

OR

- Confirming Certificate # _____ has been issued within the past five years; **OR**
- Part or all of the water right was leased instream at some time within the last five years. The instream lease number is: _____ (Note: If the entire right proposed for transfer was not leased, additional evidence of use is needed for the portion not leased instream.); **OR**
- The water right is not subject to forfeiture and documentation that a presumption of forfeiture for non-use would be rebutted under ORS 540.610(2) is attached.
- Water has been used at the actual current point of diversion or appropriation for more than 10 years for Certificate # _____ (For Historic POD/POA Transfers)

(continues on reverse side)

14358 -

3. The water right was used for: (e.g., crops, pasture, etc.): crops, pasture

4. I understand that if I do not attach one or more of the documents shown in the table below to support the above statements, my application will be considered incomplete.

David Stumb
Signature of Affiant


RECEIVED

NOV 29 2023

Nov 15, 2023
Date

OWRD

Signed and sworn to (or affirmed) before me this 15 day of 11, 2023.



Marimar Selina Trujillo
Notary Public for Oregon

My Commission Expires: May 04, 2027

Supporting Documents	Examples
<input type="checkbox"/> Copy of a water right certificate that has been issued within the last five years. (not a remaining right certificate)	Copy of confirming water right certificate that shows issue date
<input checked="" type="checkbox"/> Copies of receipts from sales of irrigated crops or for expenditures related to use of water	<ul style="list-style-type: none"> • Power usage records for pumps associated with irrigation use • Fertilizer or seed bills related to irrigated crops • Farmers Co-op sales receipt
<input type="checkbox"/> Records such as FSA crop reports, irrigation district records, NRCS farm management plan, or records of other water suppliers	<ul style="list-style-type: none"> • District assessment records for water delivered • Crop reports submitted under a federal loan agreement • Beneficial use reports from district • IRS Farm Usage Deduction Report • Agricultural Stabilization Plan • CREP Report
<input type="checkbox"/> Aerial photos containing sufficient detail to establish location and date of photograph	<p>Multiple photos can be submitted to resolve different areas of a water right. If the photograph does not print with a "date stamp" or without the source being identified, the date of the photograph and source should be added.</p> <p>Sources for aerial photos: OSU – www.oregonexplorer.info/imagery OWRD – www.wrd.state.or.us Google Earth – earth.google.com TerraServer – www.terra-server.com</p>
<input type="checkbox"/> Approved Lease establishing beneficial use within the last 5 years	Copy of instream lease or lease number

14358 -



RECEIVED
NOV 29 2023



OWRD

690729

Country Sundry Farm LLC
14407 Whiskey Hill Rd
Hubbard, OR 97032

CUSTOMER'S ORDER NO.	DEPT.	DATE: June 29, 2022
NAME: Guy Price		
ADDRESS: 40440 SE Meadow Song Rd		
CITY, STATE, ZIP: Sandy, OR 97055		

SOLD BY:	CASH	C.O.D.	CHARGE	ON ACCT.	MDSE RTD.	PAID OUT
----------	------	--------	--------	----------	-----------	----------

QUANTITY	DESCRIPTION	PRICE	AMOUNT
1			
15 Tons	Grass Hay	220 ⁰⁰	3,300 -
2			
3			
4			
5			
6			RECEIVED
7			NOV 29 2022
8	pd in full		
9			OWRD
10	ck # 1973		
11			
12			
13			
14			
15			3,300 -

RECEIVED BY:

Dave Strub

ORIGINAL
©2001 REDIFORM® 5L320

14358 -

690735

Country Sundry Farm LLC
14407 Whiskey Hill Rd
Hubbard, OR 97032

CUSTOMER'S ORDER NO.	DEPT.	DATE: <i>May 26, 2023</i>				
NAME: <i>Guy Price</i>						
ADDRESS: <i>40440 SE Meadow Song Rd</i>						
CITY, STATE, ZIP <i>Sandy, OR 97055</i>						
SOLD BY:	CASH	C.O.D.	CHARGE	ON ACCT.	MDSE RTD.	PAID OUT

QUANTITY	DESCRIPTION	PRICE	AMOUNT
1			
16	Bales Grass Hay	<i>\$200/Ton</i>	<i>\$2,050 -</i>
2			
3			
4	<i>Pd in Cash</i>		
5			
6			
7			
8			
9			
10			
11			
12			
13			
14			
15			

RECEIVED BY: *Dave [Signature]*

ORIGINAL
©2001 REDIFORM® 5L320

14358 -



www.marionag.com

ADMINISTRATIVE OFFICE
7746 St Paul Hwy, NE • St Paul, OR 97137
(503) 633-4561 • Fax (503) 678-2482

RETAIL STORE - Downtown St. Paul
20160 Main Street • St Paul, OR 97137
(503) 633-4281 • Fax (503) 633-4280

Country Sundry Farms
Delbert Strubhar
14407 Whiskey Hill Rd
Hubbard, OR 97032

Invoice

18929

Invoice Date	05/31/2023
Due Date	06/15/2023
Customer ID	StruDe
Shipping Loc.	Main
Ticket(s)	65899

Comments: Picked up 5/22

Quantity	Description	Unit Price	Total \$
10.000 Tons	Perfect Blend Organic 4-4-4 totes (PP)	601.00 /Tons	6,010.00

RECEIVED
NOV 29 2023
OWRD

Terms: Finance Charge on past due invoices at 1.5% per month(18% annual percentage rate) - In the event of collection action, customer agrees to pay all collection costs and attorney fees, even if no court action is filed.

Sub Total	6,010.00
Amount Due ** PAID IN FULL **	6,010.00

Part of this Fertilizer was used on this hay field, for the purpose of irrigating it in and using it for pasture after the hay was harvested.

MM jp

AA card# 7638

Country Sundry Farms

Invoice 14358 - 18929

HOBART OIL CO., L.L.C.
 Phone: 503-829-2122 Fax: 503-829-7089
 P.O. Box 123 112 Dixon Ave. Molalla, OR 97038

PETROLEUM
 PRODUCTS

SOLD TO

Country Sundry

25569
 INVOICE NO.

ADDRESS _____ DATE *1-30-23*

CITY *Hulthard, Or* TANK CAPACITY _____ GAL.

DELIVERY ADDRESS _____ TRUCK NO. _____

CUSTOMER NUMBER _____ THIS INVOICE INCLUDES ALL APPLICABLE FEDERAL, STATE AND LOCAL TAXES UNLESS OTHERWISE INDICATED.

PAYMENT RECEIVED BY: *[Signature]* GOODS RECEIVED IN GOOD CONDITION BY: _____

PRODUCT	GALLONS OR POUNDS	PRICE (INCL. TAX)	AMOUNT
CT UN 1203, GASOLINE, 3, PG II Minimum Octane 87 **REGULAR UNLEADED NON-ETHANOL BLENDED GASOLINE FOR EXEMPTED USE ONLY. (ORS 646.913) OAR 603-027-0420	<i>815.9</i>	<i>3.43</i>	<i>2798.53</i>
CT UN 1203, GASOLINE, 3, PG II Minimum Octane 87 **SHELL REGULAR UNLEADED			
CT NA 1993, FUEL OIL, 3, PG III Non-Taxable Use Only *DYED STOVE OIL			
CT NA 1993, FUEL OIL, 3, PG III Non-Taxable Use Only *DYED FURNACE OIL			
CT NA 1993, FUEL OIL, 3, PG III Non-Taxable Use Only *DYED OFF-ROAD DIESEL			
CT NA 1993, FUEL OIL, 3, PG III ON-ROAD DIESEL Federal Tax Included in Price			

Paid
ck # 4991

YOUR SALE NO.	GALLON READING - START	TO this
PREVIOUS SALE NO.	GALLON READING - FINISH	

GALLONS DELIVERED → *815.9*

*Dyed Diesel fuel (Heating oil) Non-taxable use only Penalty for taxable use. Not legal for motor vehicles.	SUB-TOTAL		
	RENT		
	RETURNED	NET CHARGE	
TOTAL AMOUNT DUE			<i>2798.53</i>

RECEIVED
 NOV 28
 OWRD

** All gasoline sales include 38 cents Oregon gasoline fuel tax

THIS IS THE ONLY INVOICE UPON WHICH CLAIM CAN BE MADE FOR REFUND OF STATE TAX
 CUSTOMER'S ORIGINAL INVOICE COPY

part of this gasoline was used to fuel the irrigation pump.

14358 -

Orifice (Inches)	Pressure at Nozzle - Pounds Square Inch												
	10	20	30	40	50	60	70	80	90	100	110	120	130
1/16	.37	.52	.64	.74	.82	.91	.97	1.04	1.10	1.16	1.22	1.27	1.33
5/64	.58	.81	1.00	1.15	1.29	1.41	1.52	1.63	1.73	1.82	1.91	1.99	2.07
3/32	.83	1.17	1.44	1.66	1.85	2.03	2.19	2.34	2.49	2.62	2.75	2.87	2.99
7/64	1.13	1.60	1.95	2.26	2.52	2.76	2.99	3.19	3.38	3.57	3.74	3.91	4.07
1/8	1.47	2.08	2.55	2.95	3.29	3.61	3.90	4.17	4.42	4.66	4.89	5.10	4.31
9/64	1.87	2.64	3.23	3.73	4.17	4.57	4.93	5.28	5.60	5.90	6.19	6.46	6.72
5/32	2.30	3.25	3.99	4.60	5.14	5.64	6.09	6.51	6.90	7.28	7.63	7.97	8.30
11/64	2.79	3.94	4.82	5.57	6.23	6.82	7.37	7.88	8.36	8.81	9.24	9.65	10.04
3/16	3.32	4.69	5.74	6.63	7.41	8.12	8.77	9.38	9.95	10.48	11.00	11.48	11.95
13/64	3.89	5.50	6.74	7.78	8.70	9.53	10.29	11.00	11.67	12.30	12.90	13.47	14.02
7/32	4.51	6.38	7.82	9.03	10.09	11.05	11.94	12.76	13.54	14.27	14.97	15.63	16.27
15/64	5.18	7.32	8.97	10.35	11.58	12.68	13.70	14.64	15.53	16.37	17.17	17.93	18.66
1/4	5.89	8.34	10.21	11.79	13.18	14.44	15.59	16.67	17.68	18.64	19.55	20.42	21.25
17/64	6.65	9.41	11.52	13.31	14.88	16.30	17.60	18.82	19.96	21.04	22.07	23.05	23.99
9/32	7.46	10.55	12.92	14.92	16.68	18.27	19.74	21.10	22.38	23.59	24.74	25.84	26.89
5/16	9.21	13.02	15.95	18.42	20.59	22.56	24.36	26.05	27.63	29.12	30.54	31.90	33.20
11/32	11.14	15.76	19.30	22.28	24.92	27.29	29.48	31.52	33.43	35.24	36.95	38.60	40.17
3/8	13.26	18.75	22.97	26.52	29.65	32.48	35.08	37.51	39.78	41.93	43.98	45.94	47.81
13/32	15.56	22.00	26.95	31.12	34.79	38.11	41.17	44.01	46.68	49.20	51.60	53.90	56.10
7/16	18.05	25.52	31.26	36.10	40.36	44.21	47.75	51.05	54.15	57.08	59.86	62.52	65.08
15/32	20.72	29.30	35.88	41.44	46.33	50.75	54.81	58.60	62.15	65.52	68.71	71.77	74.70
1/2	23.57	33.34	40.83	47.15	52.72	57.75	62.37	66.68	70.72	74.55	78.19	81.67	85.00
17/32	26.61	37.63	46.09	53.22	59.50	65.18	70.41	75.27	79.83	84.15	88.26	92.18	95.95
9/16	29.84	42.19	51.68	59.67	66.72	73.08	78.94	84.39	89.51	94.35	98.96	103.36	107.58
19/32	33.24	47.01	57.58	66.48	74.33	81.43	87.95	94.02	99.73	105.12	110.25	115.15	119.86
5/8	36.83	52.09	63.80	73.67	82.36	90.23	97.45	104.18	110.50	116.48	122.17	127.60	132.81
11/16	44.58	63.04	77.21	89.15	99.67	109.19	117.94	126.08	133.73	140.96	147.84	154.41	160.72
3/4	53.04	75.02	91.87	106.09	118.61	129.93	140.34	150.03	159.13	167.74	175.93	183.75	191.25
13/16	62.25	88.04	107.83	124.51	139.21	152.50	164.71	176.09	186.77	196.87	206.48	215.66	224.46
7/8	72.20	102.10	125.05	144.40	161.44	176.85	191.02	204.21	216.59	228.31	239.45	250.10	260.31
15/16	82.88	117.21	143.55	165.76	185.33	203.02	219.28	234.42	248.64	262.09	274.88	287.11	298.83
1	94.30	133.36	163.33	188.60	210.86	230.99	249.50	266.72	282.90	298.20	312.76	326.66	340.00
1- 1/8	119.35	168.78	206.71	238.89	266.86	292.33	315.76	337.56	358.03	377.40	395.82	413.42	430.30
1- 1/4	147.34	208.37	255.20	294.69	329.47	360.92	389.83	416.75	442.03	465.94	488.68	510.41	531.26
1- 3/8	178.28	252.13	308.79	356.57	398.65	436.70	471.69	504.26	534.85	563.78	591.30	617.59	642.81
1- 1/2	212.17	300.06	367.49	424.35	474.44	519.72	561.36	600.12	636.52	670.95	703.70	735.00	765.00
1- 5/8	249.00	352.15	431.29	498.02	556.80	609.94	658.81	704.30	747.02	787.43	825.86	862.59	897.81
1- 3/4	288.79	408.41	500.20	577.69	645.76	707.40	764.07	816.83	866.37	913.24	957.82	1000.41	1041.25

RECEIVED

NOV 29 2023

OWRD