

**SUPERSEDED**



**Oregon Water Resources Department**  
725 Summer Street NE, Suite A  
Salem Oregon 97301-1266  
(503) 986-0900  
www.wrd.state.or.us

# Application for District Permanent Water Right Transfer

Please type or print legibly in dark ink. If your application is incomplete or inaccurate, we will return it to you. If any requested information does not apply to your application, insert "N/A" to indicate "Not Applicable." As you complete this form, please refer to notes and guidance included on the application. A summary of review criteria and procedures that are generally applicable to the application is available at [www.wrd.state.or.us/OWRD/PUBS/forms.shtml#app\\_criteria\\_review](http://www.wrd.state.or.us/OWRD/PUBS/forms.shtml#app_criteria_review).

Change in Place of Use Only

### 1A. APPLICANT INFORMATION

IRRIGATION DISTRICT <b>Westland Irrigation District /Curtis Engbretson Mnger</b>			PHONE NO. <b>(541) 667-2030</b>	ADDITIONAL CONTACT NO.
ADDRESS <b>P.O. Box 944</b>				COUNTY <b>UMATILLA</b>
CITY <b>HERMISTON</b>	STATE <b>OR</b>	ZIP <b>97838</b>	E-MAIL <b>CURTIS@WESTLANDIRRIGATION.COM</b>	
<b>BY PROVIDING AN E-MAIL ADDRESS, CONSENT IS GIVEN TO RECEIVE ALL CORRESPONDENCE FROM THE DEPARTMENT ELECTRONICALLY. COPIES OF THE FINAL ORDER DOCUMENTS WILL ALSO BE MAILED.</b>				

### 1B. AGENT INFORMATION

AGENT/BUSINESS NAME <b>WILLIAM PORFILY</b>			PHONE NO. <b>(541) 561-7259</b>	ADDITIONAL CONTACT NO.
ADDRESS <b>P.O. Box 643</b>				FAX NO.
CITY <b>STANFIELD</b>	STATE <b>OR</b>	ZIP <b>97875</b>	E-MAIL <b>WPORFILY@GMAIL.COM</b>	
<b>BY PROVIDING AN E-MAIL ADDRESS, CONSENT IS GIVEN TO RECEIVE ALL CORRESPONDENCE FROM THE DEPARTMENT ELECTRONICALLY. COPIES OF THE FINAL ORDER DOCUMENTS WILL ALSO BE MAILED.</b>				

**RECEIVED**  
**MAR 01 2023**  
**OWRD**  
**SALEM, OREGON**

**2. PROPOSED CHANGE(S) TO WATER RIGHT(S)**

- List **all** water rights to be affected by this transfer. Indicate the certificate, permit, decree or other identifying number(s) in the table below: *(Attach additional pages as necessary.)*

	Certificate	Permit / Previous Transfer	Decree
1.	76715	-	Umatilla River Decree /Vol 3 Pages 246-247 Umatilla River Decree /Vol 15 Pages 437-439
2.	76050	Permit 25920	N/A
3.	76799	Permit 27583	N/A
4.	79439	Permit 7400	N/A
5.	767/7		Umatilla River Decree /Vol 3 Pages 247-249 Umatilla River Decree /Vol 15 Pages 439-4441
6.	76723	Permit 46568	N/A

RECEIVED

MAR 01 2023

OWRD  
SALEM, OREGON

**3. ATTACHMENTS**

*Check each of the following attachments included with this application. The application will be returned if all required attachments are not included.*

<p><b>Supplemental Form A –</b> <b>Description of Proposed Change(s) to a Water Right</b></p> <p><input checked="" type="checkbox"/> A <b>separate</b> Supplemental Form A is enclosed for <b>each</b> water right to be affected by this transfer.</p> <p><b>Map</b></p> <p><input checked="" type="checkbox"/> Permanent Transfer A map meeting the requirements of OAR 690-385-3300 must be included but need not be prepared by a Certified Water Right Examiner (CWRE).</p>	<p><b>Fees:</b></p> <p><input checked="" type="checkbox"/> Amount enclosed: \$ <b>8,510</b> See the Department’s Fee Schedule at <a href="http://www.wrd.state.or.us">www.wrd.state.or.us</a> or call (503) 986-0900.</p> <p><b>Land Use Compatibility Statement</b></p> <p><input type="checkbox"/> The Land Use Information Form is <u>not</u> required if water is to be diverted, conveyed and/or used only on federal lands or if <b>ALL</b> of the following apply: a) a change in place of use only, b) a change that does not involve the placement or modification of structures, c) the use of water is for irrigation <b>only</b> and d) the use is located within an irrigation district or an exclusive farm use zone.</p>
--	---

**4. SIGNATURES**


The district certifies the following:

- (1) The water rights proposed for transfer are water rights subject to transfer and are not subject to forfeiture for nonuse under ORS 540.610;
- (2) Each user affected by the proposed transfer has provided written authorization for the transfer and such authorization is on file with the district;
- (3) For lands which are no longer irrigated or susceptible of irrigation that are included in this transfer under the authority of ORS 540.572 and OAR 690-385-5000, notices as required under ORS.572 and OAR 690-385-5100 have been given to the user and any security interest holder of record of intent to transfer the right and the user was provided an

**SUPERSEDED**

opportunity to resolve the matter in the manner described by ORS 540.572 and OAR 690-385-5400 and 690-385-5600.

(4) On behalf of the district, I affirm to the best of my knowledge the information contained in this application is true and accurate.

  
District Manager signature

Curtis Engbretrson  
name (print)

2-23-23  
date

OR


\_\_\_\_\_  
Authorized District Representative signature

\_\_\_\_\_  
name (print)

\_\_\_\_\_  
date

- Before submitting your application to the Department, be sure you have:**
- Answered each question completely.
  - Included all the required attachments.
  - Included a check payable to the Oregon Water Resources Department for the appropriate amount.

**RECEIVED**  
**MAR 01 2023**  
**OWRD**  
**SALEM, OREGON**



# District Permanent Water Right Transfer Application

## Supplemental Form A

Map 1 of 6

RECEIVED  
MAR 01 2023  
OWRD  
SALEM, OREGON

### DESCRIPTION OF PROPOSED CHANGE(S) TO A WATER RIGHT

List only one water right per page. A **separate Supplemental Form A must be completed for each** certificate, permit, decree, or other right involved in the proposed transfer.

Attach additional copies of Supplemental Form A as needed to describe other certificates, permits, decrees or other rights involved in this transfer.

#### 1. CURRENT WATER RIGHT INFORMATION

Water Right Subject to Transfer (check and complete one of the following):

<input checked="" type="checkbox"/> Certificated Right	<u>76715</u>	Certificate Number
<input type="checkbox"/> Adjudicated, Non-certificated Right	_____	Page Number
<input type="checkbox"/> Permit for which Proof has been Approved	-	Date Claim of Beneficial Use Submitted
<input type="checkbox"/> Transferred Right for which Proof has been Filed	-	Date Claim of Beneficial Use Submitted
<input type="checkbox"/> Permit for Supplemental Irrigation	-	Permit Number

- Name on Permit, Certificate, or Decree: Westland Irrigation District
- Priority Date(s): March 14, 1903

If there are **multiple Priority Dates** identified on the water right, any information provided in Supplemental Form A of this application must identify which priority date is associated with each of the authorized points of diversion or appropriation and places of use.

Source(s) of Water to be Affected by Transfer: Umatilla River

Tributary to: Columbia River

- Are there **other water rights**, Permits or Ground Water Registrations associated with this land?
  - Yes     No

If "Yes", what are the Permit, Registration or Certificate Numbers? 79439

Any "layered" water use or a right that is supplemental to a primary right proposed for transfer **must be included in the transfer or be cancelled.**

▪ Certificate Number or other identifying number: Certificate #[76715 Map 1 of 6](#)

The following information must be provided only for those points of diversion or appropriation that are involved in the transfer.

If a point of diversion or appropriation is not numbered on the decree or water right certificate or permit, assign it a unique number in the following table (e.g. POD #1 or POA(well) #1). Use the number to refer to the point of diversion or appropriation serving the place of use described in Tables I and II. Note: Permanent district transfers do not allow for a change in point of diversion or appropriation to serve the proposed place of use.

Government lot and donation land claim numbers must be included in the table below **only** if the information is reflected on the existing water right.

**Location of Existing Authorized Point(s) of Diversion (POD) or Appropriation (POA):**  
 (i.e., the allowed point(s) of diversion or appropriation listed on the water right for the "FROM" or "OFF" lands)

AUTHORIZED POINT(S) of DIVERSION (POD) or APPROPRIATION (POA)							
POD# or POA#	TWP	RNG	SEC	QQ	DLC	GOV'T LOT	MEASURED DISTANCES
Westland Dam	3 N	29 E	21	SW NE			N 76 Degree, 45 Minutes, 56 Seconds. E 2913.19 ft from the W ¼ Cor Sec 21

**RECEIVED**  
 MAR 01 2023  
 OWRD  
 SALEM, OREGON

14186

▪ Certificate Number or other identifying number: Certificate #76715 From Map 1 of 6

Provided the district filed notice of a change in place of use pursuant to OAR 690-385-4100, reference the District Internal Notice Number (DINN) used to describe the change(s) to be made permanent by this transfer.

Government lot (GOV'T LOT) and donation land claim numbers (DLC) must be included in the tables below **only** if the information is reflected on the existing water right.

14186

**TABLE I. – AUTHORIZED PLACE OF USE**

POD# or POA#	PRIORITY DATE	USE	LEGAL DESCRIPTION							ACRES	USER NAME	DINN
			TWP	RNG	SEC	QQ	DLC	Circle #	TAX LOT			
Westland Dam	3-14-1903	Irr	3 N	28 E	15	SE NE		E 16	4400	6.8	David Prior Arthur Prior, & Michael Prior	
Westland Dam	3-14-1903	Irr	3 N	28 E	15	SW SW		E 15	4501	2.1	David Prior Arthur Prior, & Michael Prior	
<b>TOTAL:</b>										<b>8.9</b>		

RECEIVED  
MAR 01 2023  
OWRD  
SALEM, OREGON

14186

▪ Certificate Number or other identifying number: 76715 To Map 1 of 6


**TABLE II. – PROPOSED PLACE OF USE**

POD / POA #	PRIORITY DATE	USE	LEGAL DESCRIPTION							ACRES	USER NAME	DINN
			TWP	RNG	SEC	QQ	DLC	GOV'T LOT	TAX LOT			
Westland Dam	3-14-1903	Irr	3 N	28 E	15	SE NW		E 10	4501	2.9	Arthur Prior	
Westland Dam	3-14-1903	Irr	3 N	28 E	15	SW SW		E 15	4501	1.5	David Prior	
Westland Dam	3-14-1903	Irr	3 N	28 E	16	SW SE		E 14	4700	1.5	David Prior	
Westland Dam	3-14-1903	Irr	3 N	28 E	16	SW NW		E-8	3101	1.5	Michael Prior	
Westland Dam	3-14-1903	Irr	3 N	28 E	16	SW SW		E-13	3101	1.5	Michael Prior	
<b>TOTAL:</b>										<b>8.9</b>		

RECEIVED

MAR 01 2023

OWRD  
SALEM, OREGON



**District Permanent Water Right Transfer Application**  
**Supplemental Form A**

**Map 2 of 6**

**DESCRIPTION OF PROPOSED CHANGE(S) TO A WATER RIGHT**

List only one water right per page. **A separate Supplemental Form A must be completed for each** certificate, permit, decree, or other right involved in the proposed transfer.

Attach additional copies of Supplemental Form A as needed to describe other certificates, permits, decrees or other rights involved in this transfer.

**1. CURRENT WATER RIGHT INFORMATION**

Water Right Subject to Transfer (check and complete one of the following):

<input checked="" type="checkbox"/> Certificated Right	<u>76050</u>	
	Certificate Number	
<input type="checkbox"/> Adjudicated, Non-certificated Right	_____	_____
	Name of Decree	Page Number
<input type="checkbox"/> Permit for which Proof has been Approved	-	_____
	Permit Number	Date Claim of Beneficial Use Submitted
<input type="checkbox"/> Transferred Right for which Proof has been Filed	-	_____
	Previous Transfer Number	Date Claim of Beneficial Use Submitted
<input type="checkbox"/> Permit for Supplemental Irrigation	-	_____
	Permit Number	

- Name on Permit, Certificate, or Decree: Teel Irrigation District
- Priority Date(s): April 22, 1955

If there are **multiple Priority Dates** identified on the water right, any information provided in Supplemental Form A of this application must identify which priority date is associated with each of the authorized points of diversion or appropriation and places of use.

Source(s) of Water to be Affected by Transfer: Umatilla River

Tributary to: Columbia River

- Are there **other water rights**, Permits or Ground Water Registrations associated with this land?  
 Yes     No

If “Yes”, what are the Permit, Registration or Certificate Numbers? 79439

Any “layered” water use or a right that is supplemental to a primary right proposed for transfer **must be included in the transfer or be cancelled.**

RECEIVED  
MAR 01 2023  
JWRD  
SALEM, OREGON



14186

▪ Certificate Number or other identifying number: Certificate# 76050 Map 2 of 6

The following information must be provided only for those points of diversion or appropriation that are involved in the transfer.

If a point of diversion or appropriation is not numbered on the decree or water right certificate or permit, assign it a unique number in the following table (e.g. POD #1 or POA(well) #1). Use the number to refer to the point of diversion or appropriation serving the place of use described in Tables I and II. Note: Permanent district transfers do not allow for a change in point of diversion or appropriation to serve the proposed place of use.

Government lot and donation land claim numbers must be included in the table below **only** if the information is reflected on the existing water right.

**Location of Existing Authorized Point(s) of Diversion (POD) or Appropriation (POA):**  
(i.e., the allowed point(s) of diversion or appropriation listed on the water right for the "FROM" or "OFF" lands)

AUTHORIZED POINT(S) of DIVERSION (POD) or APPROPRIATION (POA)							
POD# or POA#	TWP	RNG	SEC	QQ	DLC	GOV'T LOT	MEASURED DISTANCES
Westland Dam	3 N	29 E	21	SW NE			N 76 Degree, 45 Minutes, 56 Seconds. E 2913.19 ft from the W ¼ Cor Sec 21
							RECEIVED
							MAR 01 2023
							OWRD SALEM, OREGON

▪ Certificate Number or other identifying number: 76050 From Map 2 of 6

Provided the district filed notice of a change in place of use pursuant to OAR 690-385-4100, reference the District Internal Notice Number (DINN) used to describe the change(s) to be made permanent by this transfer.

Government lot (GOV'T LOT) and donation land claim numbers (DLC) must be included in the tables below **only** if the information is reflected on the existing water right.

14186

<b>TABLE I. – AUTHORIZED PLACE OF USE</b>												
POD# or POA#	PRIORITY DATE	USE	LEGAL DESCRIPTION							ACRES	USER NAME	DINN
			TWP	RNG	SEC	QQ	DLC	Circle #	TAX LOT			
Westland Dam	4-22-1955	Irr	3 N	28 E	15	NE NW		E 10	4501	30.8	David Prior Arthur Prior, & Michael Prior	
Westland Dam	4-22-1955	Irr	3 N	28 E	15	NW NW		E 10	4501	33.3	David Prior Arthur Prior, & Michael Prior	
Westland Dam	4-22-1955	Irr	3 N	28 E	15	SW NW		E 10	4501	30.7	David Prior Arthur Prior, & Michael Prior	
Westland Dam	4-22-1955	Irr	3 N	28 E	15	SE NW		E 10	4501	28.0	David Prior Arthur Prior, & Michael Prior	
Westland Dam	4-22-1955	Irr	3 N	28 E	16	NE NE		E 9	2903	31.0	David Prior Arthur Prior, & Michael Prior	
Westland Dam	4-22-1955	Irr	3 N	28 E	16	NW NE		E 9	2903	30.3	David Prior Arthur Prior, & Michael Prior	
Westland Dam	4-22-1955	Irr	3 N	28 E	16	SW NE		E 9	2903	32.7	David Prior Arthur Prior, & Michael Prior	
Westland Dam	4-22-1955	Irr	3 N	28 E	16	SE NE		E 9	2903	30.1	David Prior Arthur Prior, & Michael Prior	
Westland Dam	4-22-1955	Irr	3 N	28 E	16	NE NW		E 8	3101	29.7	David Prior Arthur Prior, & Michael Prior	
Westland Dam	4-22-1955	Irr	3 N	28 E	16	NW NW		E 8	3101	32.2	David Prior Arthur Prior, & Michael Prior	
Westland Dam	4-22-1955	Irr	3 N	28 E	16	SW NW		E 8	3101	33.5	David Prior Arthur Prior, & Michael Prior	

RECEIVED

MAR 01 2023

OWRD  
SALEM, OREGON

**SUPERSEDED**

Westland Dam	4-22-1955	Irr	3 N	28 E	16	SE NW		E 8	3101	29.4	David Prior Arthur Prior, & Michael Prior
Westland Dam	4-22-1955	Irr	3 N	28 E	16	NE SW		E 13	3101	29.6	David Prior Arthur Prior, & Michael Prior
Westland Dam	4-22-1955	Irr	3 N	28 E	16	NW SW		E 13	3101	32.2	David Prior Arthur Prior, & Michael Prior
Westland Dam	4-22-1955	Irr	3 N	28 E	16	SW SW		E 13	3101	34.0	David Prior Arthur Prior, & Michael Prior
Westland Dam	4-22-1955	Irr	3 N	28 E	16	SE SW		E 13	3101	29.0	David Prior Arthur Prior, & Michael Prior
Westland Dam	4-22-1955	Irr	3 N	28 E	16	NE SE		E 14	4600	31.1	David Prior Arthur Prior, & Michael Prior
Westland Dam	4-22-1955	Irr	3 N	28 E	16	NW SE		E 14	4700	30.9	David Prior Arthur Prior, & Michael Prior
Westland Dam	4-22-1955	Irr	3 N	28 E	16	SW SE		E 14	4700	32.2	David Prior Arthur Prior, & Michael Prior
Westland Dam	4-22-1955	Irr	3 N	28 E	16	SE SE		E 14	4600	30.0	David Prior Arthur Prior, & Michael Prior
<b>TOTAL:</b>										<b>620.7</b>	

14186

RECEIVED  
MAR 01 2023  
OWRD  
SALEM, OREGON

▪ Certificate Number or other identifying number: 76050 To Map 2 of 6

<b>TABLE II. – PROPOSED PLACE OF USE</b>												
POD / POA #	PRIORITY DATE	USE	LEGAL DESCRIPTION						ACRES	USER NAME	DINN	
			TWP	RNG	SEC	QQ	DLC	Circle #				TAX LOT
Westland Dam	4-22-1955	Irr	3 N	28 E	15	NE NW		E 10	4501	24.5	Arthur Prior	
Westland Dam	4-22-1955	Irr	3 N	28 E	15	NW NW		E 10	4501	33.3	Arthur Prior	
Westland Dam	4-22-1955	Irr	3 N	28 E	15	SW NW		E 10	4501	22.8	Arthur Prior	
Westland Dam	4-22-1955	Irr	3 N	28 E	16	NE NE		E 9	2903	31.0	Arthur Prior	
Westland Dam	4-22-1955	Irr	3 N	28 E	16	NW NE		E 9	2903	30.3	Arthur Prior	
Westland Dam	4-22-1955	Irr	3 N	28 E	16	SW NE		E 9	2903	32.7	Arthur Prior	
Westland Dam	4-22-1955	Irr	3 N	28 E	16	SE NE		E 9	2903	30.1	Arthur Prior	
										204.7		
Westland Dam	4-22-1955	Irr	3 N	28 E	16	NE NW		E 8	3101	29.7	Michael Prior	
Westland Dam	4-22-1955	Irr	2 N	28 E	16	NW NW		E 8	3101	32.2	Michael Prior	
Westland Dam	4-22-1955	Irr	3 N	28 E	16	SW NW		E 8	3101	21.0	Michael Prior	
Westland Dam	4-22-1955	Irr	3 N	28 E	16	SE NW		E 8	3101	19.4	Michael Prior	
Westland Dam	4-22-1955	Irr	3 N	28 E	16	NE SW		E 13	3101	29.6	Michael Prior	
Westland Dam	4-22-1955	Irr	3 N	28 E	16	NW SW		E 13	3101	32.2	Michael Prior	
Westland Dam	4-22-1955	Irr	3 N	28 E	16	SW SW		E 13	3101	11.6	Michael Prior	
Westland Dam	4-22-1955	Irr	3 N	28 E	16	SE SW		E 13	3101	28.9	Michael Prior	
										204.6		

RECEIVED  
MAR 01 2023  
OWRD  
SALEM, OREGON

14186

**SUPERSEDED**

14186

Westland Dam	4-22-1955	Irr	3 N	28 E	15	NE SW		E 15	4501	31.2	David Prior	
Westland Dam	4-22-1955	Irr	3 N	28 E	15	NW SW		E 15	4501	32.4	David Prior	
Westland Dam	4-22-1955	Irr	3 N	28 E	15	SW SW		E 15	4501	7.2	David Prior	
Westland Dam	4-22-1955	Irr	3 N	28 E	15	SE SW		E 15	4501	31.6	David Prior	
Westland Dam	4-22-1955	Irr	3 N	28 E	16	NE SE		E 14	4600	31.1	David Prior	
Westland Dam	4-22-1955	Irr	3 N	28 E	16	NW SE		E 14	4700	30.9	David Prior	
Westland Dam	4-22-1955	Irr	3 N	28 E	16	SW SE		E 14	4700	18.5	David Prior	
Westland Dam	4-22-1955	Irr	3 N	28 E	16	SE SE		E 14	4600	21.7	David Prior	
										204.6		
Westland Dam	4-22-1955	Irr	3 N	28 E	26	SW SW		#43	7400	6.8*	David Prior Arthur Prior, & Michael Prior	
<b>TOTAL:</b>										620.7		

\*Primary Irrigation Water Rights describe in Certificate 79672 for these 6.8 acres will become supplemental to the transfer of 6.8 acres of Certificate 76050 (Teel) as proposed with this transfer application.

RECEIVED  
MAR 01 2023  
OWRD  
SALEM, OREGON



**District Permanent Water Right Transfer Application**  
**Supplemental Form A**

**Map 3 of 6**

**DESCRIPTION OF PROPOSED CHANGE(S) TO A WATER RIGHT**

List only one water right per page. **A separate Supplemental Form A must be completed for each** certificate, permit, decree, or other right involved in the proposed transfer.

Attach additional copies of Supplemental Form A as needed to describe other certificates, permits, decrees or other rights involved in this transfer.

**1. CURRENT WATER RIGHT INFORMATION**

Water Right Subject to Transfer (check and complete one of the following):

<input checked="" type="checkbox"/> Certificated Right	<u>76799</u>	
	Certificate Number	
<input type="checkbox"/> Adjudicated, Non-certificated Right	_____	_____
	Name of Decree	Page Number
<input type="checkbox"/> Permit for which Proof has been Approved	-	
	Permit Number	Date Claim of Beneficial Use Submitted
<input type="checkbox"/> Transferred Right for which Proof has been Filed	-	
	Previous Transfer Number	Date Claim of Beneficial Use Submitted

- Name on Permit, Certificate, or Decree: Westland Irrigation District
- Priority Date(s): April 12,1961

If there are **multiple Priority Dates** identified on the water right, any information provided in Supplemental Form A of this application must identify which priority date is associated with each of the authorized points of diversion or appropriation and places of use.

Source(s) of Water to be Affected by Transfer: Umatilla River and McKay Reservoir

Tributary to: Columbia River

- Are there **other water rights**, Permits or Ground Water Registrations associated with this land?  
 Yes     No

If “Yes”, what are the Permit, Registration or Certificate Numbers? 79439

Any “layered” water use or a right that is supplemental to a primary right proposed for transfer **must be included in the transfer or be cancelled.**

**RECEIVED**  
**MAR 01 2023**  
**OWRD**  
**SALEM, OREGON**

14186

- Certificate Number or other identifying number: Certificate #[76799 Map 3 of 6](#)

The following information must be provided only for those points of diversion or appropriation that are involved in the transfer.

If a point of diversion or appropriation is not numbered on the decree or water right certificate or permit, assign it a unique number in the following table (e.g. POD #1 or POA(well) #1). Use the number to refer to the point of diversion or appropriation serving the place of use described in Tables I and II. Note: Permanent district transfers do not allow for a change in point of diversion or appropriation to serve the proposed place of use.

Government lot and donation land claim numbers must be included in the table below **only** if the information is reflected on the existing water right.

**Location of Existing Authorized Point(s) of Diversion (POD) or Appropriation (POA):**  
(i.e., the allowed point(s) of diversion or appropriation listed on the water right for the "FROM" or "OFF" lands)

AUTHORIZED POINT(S) of DIVERSION (POD) or APPROPRIATION (POA)							
POD# or POA#	TWP	RNG	SEC	QQ	DLC	GOV'T LOT	MEASURED DISTANCES
Westland Dam	3 N	29 E	21	SW NE			N 76 Degree, 45 Minutes, 56 Seconds. E 2913.19 ft from the W ¼ Cor Sec 21
McKay Dam	2 N	32 E	34	NW SE			
							RECEIVED
							MAR 01 2023
							OWRD SALEM, OREGON

▪ Certificate Number or other identifying number: Certificate #76799 From Map 3 of 6

Provided the district filed notice of a change in place of use pursuant to OAR 690-385-4100, reference the District Internal Notice Number (DINN) used to describe the change(s) to be made permanent by this transfer. Government lot (GOV'T LOT) and donation land claim numbers (DLC) must be included in the tables below **only** if the information is reflected on the existing water right.

14186

TABLE I. – AUTHORIZED PLACE OF USE												
POD# or POA#	PRIORITY DATE	USE	LEGAL DESCRIPTION							ACRES	USER NAME	DINN
			TWP	RNG	SEC	QQ	DLC	Circle #	TAX LOT			
Westland Dam & McKay Res	4-12-1961	Irr	3 N	28 E	15	SE NW		E 10	4501	4.7	David Prior Arthur Prior, & Michael Prior	
Westland Dam & McKay Res	4-12-1961	Irr	3 N	28 E	15	SW SW		E-15	4501	3.1	David Prior Arthur Prior, & Michael Prior	
										7.8	RECEIVED MAR 01 2023 OWHD SALEM, OREGON	
<b>TOTAL:</b>										<b>7.8</b>		



▪ Certificate Number or other identifying number: 76799 To Map 3 of 6

14186

TABLE II. – PROPOSED PLACE OF USE												
POD / POA #	PRIORITY DATE	USE	LEGAL DESCRIPTION							ACRES	USER NAME	DINN
			TWP	RNG	SEC	QQ	DLC	Circle #	TAX LOT			
Westland Dam & McKay Res	4-12-1961	Irr	3 N	28 E	15	SE NW		E 10	4501	2.6	Arthur Prior	
										2.6		
Westland Dam & McKay Res	4-12-1961	Irr	3 N	28 E	15	SW SW		E 15	4501	1.3	David Prior	
Westland Dam & McKay Res	4-12-1961	Irr	3 N	28 E	16	SW SE		E 14	4700	1.3	David Prior	
										2.6		
Westland Dam & McKay Res	4-12-1961	Irr	3 N	28 E	16	SW NW		E 8	3101	1.3	Michael Prior	
Westland Dam & McKay Res	4-12-1961	Irr	3 N	28 E	16	SW SW		E 13	3101	1.3	Michael Prior	
										2.6		
<b>TOTAL:</b>										<b>7.8</b>		

RECEIVED  
MAR 01 2023  
QWRD  
SALEM, OREGON



**District Permanent Water Right Transfer Application**  
**Supplemental Form A**

**Map 4 of 6**

**DESCRIPTION OF PROPOSED CHANGE(S) TO A WATER RIGHT**

List only one water right per page. **A separate Supplemental Form A must be completed for each** certificate, permit, decree, or other right involved in the proposed transfer.

Attach additional copies of Supplemental Form A as needed to describe other certificates, permits, decrees or other rights involved in this transfer.

**1. CURRENT WATER RIGHT INFORMATION**

Water Right Subject to Transfer (check and complete one of the following):

<input checked="" type="checkbox"/> Certified Right	<u>79439</u>	
	Certificate Number	
<input type="checkbox"/> Adjudicated, Non-certificated Right	_____	_____
	Name of Decree	Page Number
<input type="checkbox"/> Permit for which Proof has been Approved	-	_____
	Permit Number	Date Claim of Beneficial Use Submitted
<input type="checkbox"/> Transferred Right for which Proof has been Filed	-	_____
	Previous Transfer Number	Date Claim of Beneficial Use Submitted

Name on Permit, Certificate, or Decree: U.S. Bureau of Reclamation

Priority Date(s): April 22, 1955

If there are **multiple Priority Dates** identified on the water right, any information provided in Supplemental Form A of this application must identify which priority date is associated with each of the authorized points of diversion or appropriation and places of use.

Source(s) of Water to be Affected by Transfer: McKay Reservoir


Tributary to: McKay Creek

Are there **other water rights**, Permits or Ground Water Registrations associated with this land?

Yes     No

If "Yes", what are the Permit, Registration or Certificate Numbers? 76715, 76050, 76717 & 76723

Any "layered" water use or a right that is supplemental to a primary right proposed for transfer **must be included in the transfer or be cancelled.**



- Certificate Number or other identifying number: Certificate# [79439 Map 4 of 6](#)

The following information must be provided only for those points of diversion or appropriation that are involved in the transfer.

If a point of diversion or appropriation is not numbered on the decree or water right certificate or permit, assign it a unique number in the following table (e.g. POD #1 or POA(well) #1). Use the number to refer to the point of diversion or appropriation serving the place of use described in Tables I and II. Note: Permanent district transfers do not allow for a change in point of diversion or appropriation to serve the proposed place of use.

Government lot and donation land claim numbers must be included in the table below **only** if the information is reflected on the existing water right.

**Location of Existing Authorized Point(s) of Diversion (POD) or Appropriation (POA):**  
(i.e., the allowed point(s) of diversion or appropriation listed on the water right for the "FROM" or "OFF" lands)

AUTHORIZED POINT(S) of DIVERSION (POD) or APPROPRIATION (POA)							
POD# or POA#	TWP	RNG	SEC	QQ	DLC	GOV'T LOT	MEASURED DISTANCES
Westland Dam	3 N	29 E	21	SW NE			N 76 Degree, 45 Minutes, 56 Seconds. E 2913.19 ft from the W ¼ Cor Sec 21
McKay Dam	2 N	32 E	34	NW SE			

RECEIVED  
MAR 01 2023  
OWRD  
SALEM, OREGON

14186

RECEIVED

MAR 01 2023

OWRD  
SALEM, OREGON

▪ Certificate Number or other identifying number: 79439 From Map 4 of 6

Provided the district filed notice of a change in place of use pursuant to OAR 690-385-4100, reference the District Internal Notice Number (DINN) used to describe the change(s) to be made permanent by this transfer.

Government lot (GOV”T LOT) and donation land claim numbers (DLC) must be included in the tables below **only** if the information is reflected on the existing water right.

14186

**TABLE I. – AUTHORIZED PLACE OF USE**

POD# or POA#	PRIORITY DATE	USE	LEGAL DESCRIPTION							ACRES	USER NAME	DINN
			TWP	RNG	SEC	QQ	DLC	Circle #	TAX LOT			
Westland Dam & McKay Res	7-01-1924	Supp Irr	3 N	28 E	15	NE NW		E 10	4501	30.8	David Prior Arthur Prior, & Michael Prior	
Westland Dam & McKay Res	7-01-1924	Supp Irr	3 N	28 E	15	NW NW		E 10	4501	33.3	David Prior Arthur Prior, & Michael Prior	
Westland Dam & McKay Res	7-01-1924	Supp Irr	3 N	28 E	15	SW NW		E 10	4501	30.7	David Prior Arthur Prior, & Michael Prior	
Westland Dam & McKay Res	7-01-1924	Supp Irr	3 N	28 E	15	SE NW		E 10	4501	21.2	David Prior Arthur Prior, & Michael Prior	
Westland Dam & McKay Res	7-01-1924	Supp Irr	3 N	28 E	15	SE NW		E 10	4501	2.1	David Prior Arthur Prior, & Michael Prior	
Westland Dam & McKay Res	7-01-1924	Supp Irr	3 N	28 E	16	NE NE		E-9	2903	31.0	David Prior Arthur Prior, & Michael Prior	
Westland Dam & McKay Res	7-01-1924	Supp Irr	3 N	28 E	16	NW NE		E-9	2903	30.3	David Prior Arthur Prior, & Michael Prior	
Westland Dam &	7-01-1924	Supp	3 N	28 E	16	SW NE		E-9	2903	32.7	David Prior Arthur Prior, &	

McKay Res		Irr									Michael Prior	
Westland Dam & McKay Res	7-01-1924	Supp Irr	3 N	28 E	16	SE NE		E-9	2903	30.1	David Prior Arthur Prior, & Michael Prior	
Westland Dam & McKay Res	7-01-1924	Supp Irr	3 N	28 E	16	NE NW		E 8	3101	29.7	David Prior Arthur Prior, & Michael Prior	
Westland Dam & McKay Res	7-01-1924	Supp Irr	3 N	28 E	16	NW NW		E 8	3101	32.2	David Prior Arthur Prior, & Michael Prior	
Westland Dam & McKay Res	7-01-1924	Supp Irr	3N	28 E	16	SW NW		E 8	3101	33.5	David Prior Arthur Prior, & Michael Prior	
Westland Dam & McKay Res	7-01-1924	Supp Irr	3N	28 E	16	SE NW		E 8	3101	29.4	David Prior Arthur Prior, & Michael Prior	
Westland Dam & McKay Res	7-01-1924	Supp Irr	3 N	28 E	16	NE SW		E 13	3101	29.6	David Prior Arthur Prior, & Michael Prior	
Westland Dam & McKay Res	7-01-1924	Supp Irr	3 N	28 E	16	NW SW		E 13	3101	32.2	David Prior Arthur Prior, & Michael Prior	
Westland Dam & McKay Res	7-01-1924	Supp Irr	3 N	28 E	16	SW SW		E 13	3101	34.0	David Prior Arthur Prior, & Michael Prior	
Westland Dam & McKay Res	7-01-1924	Supp Irr	3 N	28 E	16	SE SW		E 13	3101	29.0	David Prior Arthur Prior, & Michael Prior	
Westland Dam & McKay Res	7-01-1924	Supp Irr	3 N	28 E	16	NE SE		E 14	4600	31.1	David Prior Arthur Prior, & Michael Prior	

RECEIVED  
MAR 01 2023

14186 OWRD SALEM, OREGON

Westland Dam & McKay Res	7-01-1924	Supp Irr	3 N	28 E	16	NW SE		E 14	4700	30.9	David Prior Arthur Prior, & Michael Prior
Westland Dam & McKay Res	7-01-1924	Supp Irr	3 N	28 E	16	SW SE		E 14	4700	32.2	David Prior Arthur Prior, & Michael Prior
Westland Dam & McKay Res	7-01-1924	Supp Irr	3 N	28 E	16	SE SE		E 14	4600	30.0	David Prior Arthur Prior, & Michael Prior
Westland Dam & McKay Res	7-01-1924	Supp Irr	3 N	28 E	15	NE SW		E 15	4501	31.2	David Prior Arthur Prior, & Michael Prior
Westland Dam & McKay Res	7-01-1924	Supp Irr	3 N	28 E	15	NW SW		E 15	4501	32.4	David Prior Arthur Prior, & Michael Prior
Westland Dam & McKay Res	7-01-1924	Supp Irr	3 N	28 E	15	SW SW		E 15	4501	27.5	David Prior Arthur Prior, & Michael Prior
Westland Dam & McKay Res	7-01-1924	Supp Irr	3 N	28 E	15	SE SW		E 15	4501	31.2	David Prior Arthur Prior, & Michael Prior
Westland Dam & McKay Res	7-01-1924	Supp Irr	3 N	28 E	15	SE NE		E 16	4400	6.8	David Prior Arthur Prior, & Michael Prior
										745.1	
<b>TOTAL:</b>											

14186

RECEIVED  
MAR 01 2023  
OWRD  
SALEM, OREGON

▪ Certificate Number or other identifying number: 79439 To Map 4 of 6

TABLE II. – PROPOSED PLACE OF USE													
POD / POA #	PRIORITY DATE	USE	LEGAL DESCRIPTION							ACRES	USER NAME	DINN	
			TWP	RNG	SEC	QQ	DLC	Circle #	TAX LOT				
Westland Dam & McKay Res	7-01-1924	Supp Irr	3 N	28 E	15	NE NW			E 10	4501	31.5	Arthur Prior	
Westland Dam & McKay Res	7-01-1924	Supp Irr	3 N	28 E	15	NW NW			E 10	4501	33.3	Arthur Prior	
Westland Dam & McKay Res	7-01-1924	Supp Irr	3 N	28 E	15	SW NW			E 10	4501	31.8	Arthur Prior	
Westland Dam & McKay Res	7-01-1924	Supp Irr	3 N	28 E	15	SE NW			E 10	4501	27.6	Arthur Prior	
Westland Dam & McKay Res	7-01-1924	Supp Irr	3 N	28 E	16	NE NE			E 9	2903	31.0	Arthur Prior	
Westland Dam & McKay Res	7-01-1924	Supp Irr	3 N	28 E	16	NW NE			E 9	2903	30.3	Arthur Prior	
Westland Dam & McKay Res	7-01-1924	Supp Irr	3 N	28 E	16	SW NE			E 9	2903	32.7	Arthur Prior	
Westland Dam & McKay Res	7-01-1924	Supp Irr	3 N	28 E	16	SE NE			E 9	2903	30.1	Arthur Prior	
											<b>248.3</b>		
Westland Dam &	7-01-1924	Supp Irr	3 N	28 E	16	NE NW			E 8	3101	29.7	Michael Prior	

14186

RECEIVED  
MAR 01 2023  
OWRD  
SALEM, OREGON

Westland Dam & McKay Res	7-01-1924	Supp Irr	3 N	28 E	16	NW NW		E 8	3101	32.2	Michael Prior	
Westland Dam & McKay Res	7-01-1924	Supp Irr	3 N	28 E	16	SW NW		E 8	3101	33.6	Michael Prior	
Westland Dam & McKay Res	7-01-1924	Supp Irr	3 N	28 E	16	SE NW		E 8	3101	28.6	Michael Prior	
Westland Dam & McKay Res	7-01-1924	Supp Irr	3 N	28 E	16	NE SW		E 13	3101	29.6	Michael Prior	
Westland Dam & McKay Res	7-01-1924	Supp Irr	3 N	28 E	16	NW SW		E 13	3101	32.2	Michael Prior	
Westland Dam & McKay Res	7-01-1924	Supp Irr	3 N	28 E	16	SW SW		E 13	3101	33.6	Michael Prior	
Westland Dam & McKay Res	7-01-1924	Supp Irr	3 N	28 E	16	SE SW		E 13	3101	28.9	Michael Prior	
										248.4		
Westland Dam & McKay Res	7-01-1924	Supp Irr	3 N	28 E	15	NE SW		E 15	4501	31.2	David Prior	
Westland Dam & McKay Res	7-01-1924	Supp Irr	3 N	28 E	15	NW SW		E 15	4501	32.4	David Prior	
Westland Dam & McKay Res	7-01-1924	Supp Irr	3 N	28 E	15	SW SW		E 15	4501	29.1	David Prior	

14186

RECEIVED  
MAR 01 2023  
OWRD  
SALEM, OREGON




**SUPERSEDED**

Westland Dam & McKay Res	7-01-1924	Supp Irr	3 N	28 E	15	SE SW		E 15	4501	31.6	David Prior
Westland Dam & McKay Res	7-01-1924	Supp Irr	3 N	28 E	16	NE SE		E 14	4600	31.1	David Prior
Westland Dam & McKay Res	7-01-1924	Supp Irr	3 N	28 E	16	NW SE		E 14	4700	30.9	David Prior
Westland Dam & McKay Res	7-01-1924	Supp Irr	3 N	28 E	16	SW SE		E 14	4700	31.2	David Prior
Westland Dam & McKay Res	7-01-1924	Supp Irr	3 N	28 E	16	SE SE		E 14	4600	30.9	David Prior
										248.4	
<b>TOTAL:</b>										<b>745.1</b>	

14186

RECEIVED  
MAR 01 2023  
OWRD  
SALEM, OREGON



**District Permanent Water Right Transfer Application  
Supplemental Form A**

**Map 5 of 6**

**RECEIVED**  
**MAR 01 2023**  
**OWRD**  
**SALEM, OREGON**

**DESCRIPTION OF PROPOSED CHANGE(S) TO A WATER RIGHT**

List only one water right per page. **A separate Supplemental Form A must be completed for each** certificate, permit, decree, or other right involved in the proposed transfer.

Attach additional copies of Supplemental Form A as needed to describe other certificates, permits, decrees or other rights involved in this transfer.

**1. CURRENT WATER RIGHT INFORMATION**

Water Right Subject to Transfer (check and complete one of the following):

<input checked="" type="checkbox"/> Certified Right	<u>76717</u>	
	Certificate Number	
<input type="checkbox"/> Adjudicated, Non-certificated Right	_____	_____
	Name of Decree	Page Number
<input type="checkbox"/> Permit for which Proof has been Approved	-	_____
	Permit Number	Date Claim of Beneficial Use Submitted
<input type="checkbox"/> Transferred Right for which Proof has been Filed	-	_____
	Previous Transfer Number	Date Claim of Beneficial Use Submitted

- Name on Permit, Certificate, or Decree: Westland Irrigation District
- Priority Date(s): July 1907

If there are **multiple Priority Dates** identified on the water right, any information provided in Supplemental Form A of this application must identify which priority date is associated with each of the authorized points of diversion or appropriation and places of use.

Source(s) of Water to be Affected by Transfer: Umatilla River

Tributary to: Columbia River

- Are there **other water rights**, Permits or Ground Water Registrations associated with this land?
  - Yes     No

If "Yes", what are the Permit, Registration or Certificate Numbers? 79439

Any "layered" water use or a right that is supplemental to a primary right proposed for transfer **must be included in the transfer or be cancelled.**

14186

- Certificate Number or other identifying number: Certificate #[76717 Map 5 of 6](#)

The following information must be provided only for those points of diversion or appropriation that are involved in the transfer.

If a point of diversion or appropriation is not numbered on the decree or water right certificate or permit, assign it a unique number in the following table (e.g. POD #1 or POA(well) #1). Use the number to refer to the point of diversion or appropriation serving the place of use described in Tables I and II. Note: Permanent district transfers do not allow for a change in point of diversion or appropriation to serve the proposed place of use.

Government lot and donation land claim numbers must be included in the table below **only** if the information is reflected on the existing water right.

**Location of Existing Authorized Point(s) of Diversion (POD) or Appropriation (POA):**  
(i.e., the allowed point(s) of diversion or appropriation listed on the water right for the "FROM" or "OFF" lands)

AUTHORIZED POINT(S) of DIVERSION (POD) or APPROPRIATION (POA)							
POD# or POA#	TWP	RNG	SEC	QQ	DLC	GOV'T LOT	MEASURED DISTANCES
Westland Dam	3 N	29 E	21	SW NE			N 76 Degree, 45 Minutes, 56 Seconds. E 2913.19 ft from the W ¼ Cor Sec 21
							<div style="border: 1px solid black; padding: 5px; color: blue; font-weight: bold;">RECEIVED</div> <div style="color: blue; font-weight: bold;">MAR 01 2023</div> <div style="color: blue; font-weight: bold;">OWRD SALEM, OREGON</div>

▪ Certificate Number or other identifying number: Certificate #[76717 From Map 5 of 6](#)

Provided the district filed notice of a change in place of use pursuant to OAR 690-385-4100, reference the District Internal Notice Number (DINN) used to describe the change(s) to be made permanent by this transfer.  
 Government lot (GOV'T LOT) and donation land claim numbers (DLC) must be included in the tables below **only** if the information is reflected on the existing water right.

<b>TABLE I. – AUTHORIZED PLACE OF USE</b>												
POD# or POA#	PRIORITY DATE	USE	LEGAL DESCRIPTION							ACRES	USER NAME	DINN
			TWP	RNG	SEC	QQ	DLC	Circle #	TAX LOT			
Westland Dam	07-1907	Irr	3 N	28 E	15	SE NW		E 10	4501	2.1	David Prior Arthur Prior, & Michael Prior	
Westland Dam	07-1907	Irr	3 N	28 E	15	NE SW		E-15	4501	3.2	David Prior Arthur Prior, & Michael Prior	
Westland Dam	07-1907	Irr	3 N	28 E	15	NW SW		E-15	4501	32.4	David Prior Arthur Prior, & Michael Prior	
Westland Dam	07-1907	Irr	3 N	28 E	15	SW SW		E-15	4501	17.6	David Prior Arthur Prior, & Michael Prior	
										55.3		
<b>TOTAL:</b>										<b>55.3</b>		

14186

RECEIVED  
 MAR 01 2023  
 CLERK  
 SALEM, OREGON

14186

TABLE II. – PROPOSED PLACE OF USE												
POD / POA #	PRIORITY DATE	USE	LEGAL DESCRIPTION							ACRES	USER NAME	DINN
			TWP	RNG	SEC	QQ	DLC	Circle #	TAX LOT			
Westland Dam	07-1907	Irr	3 N	28 E	15	NE NW		E 10	4501	7.0	Arthur Prior	
Westland Dam	07-1907	Irr	3 N	28 E	15	SE NW		E 10	4501	11.4	Arthur Prior	
										18.4		
Westland Dam	07-1907	Irr	3 N	28 E	15	SW SW		E 15	4501	9.2	David Prior	
Westland Dam	07-1907	Irr	3 N	28 E	16	SE SE		E 14	4600	9.2	David Prior	
										18.4		
Westland Dam	07-1907	Irr	3 N	28 E	16	SE NW		E 8	3101	9.2	Michael Prior	
Westland Dam	07-1907	Irr	3 N	28 E	16	SW SW		E 13	3101	9.3	Michael Prior	
										18.5		
<b>TOTAL:</b>										<b>55.3</b>		

RECEIVED  
MAR 01 2023  
OWRD  
SALEM, OREGON



**District Permanent Water Right Transfer Application  
Supplemental Form A**

**RECEIVED**  
**MAR 01 2023**  
**OWRD**  
**SALEM, OREGON**

**Map 6 of 6**

**DESCRIPTION OF PROPOSED CHANGE(S) TO A WATER RIGHT**

List only one water right per page. **A separate Supplemental Form A must be completed for each** certificate, permit, decree, or other right involved in the proposed transfer.

Attach additional copies of Supplemental Form A as needed to describe other certificates, permits, decrees or other rights involved in this transfer.

**1. CURRENT WATER RIGHT INFORMATION**

Water Right Subject to Transfer (check and complete one of the following):

<input checked="" type="checkbox"/> <b>Certificated Right</b>	<u>76723</u>	
	Certificate Number	
<input type="checkbox"/> <b>Adjudicated, Non-certificated Right</b>	_____	_____
	Name of Decree	Page Number
<input type="checkbox"/> <b>Permit for which Proof has been Approved</b>	-	_____
	Permit Number	Date Claim of Beneficial Use Submitted
<input type="checkbox"/> <b>Transferred Right for which Proof has been Filed</b>	-	_____
	Previous Transfer Number	Date Claim of Beneficial Use Submitted

▪ Name on Permit, Certificate, or Decree: Westland Irrigation District

▪ Priority Date(s): July 3, 1981

If there are **multiple Priority Dates** identified on the water right, any information provided in Supplemental Form A of this application must identify which priority date is associated with each of the authorized points of diversion or appropriation and places of use.

Source(s) of Water to be Affected by Transfer: Umatilla River

Tributary to: Columbia River

▪ Are there **other water rights**, Permits or Ground Water Registrations associated with this land?

Yes     No

If “Yes”, what are the Permit, Registration or Certificate Numbers? 79439

Any “layered” water use or a right that is supplemental to a primary right proposed for transfer **must be included in the transfer or be cancelled.**

- Certificate Number or other identifying number: Certificate #[76723 Map 6 of 6](#)

The following information must be provided only for those points of diversion or appropriation that are involved in the transfer.

If a point of diversion or appropriation is not numbered on the decree or water right certificate or permit, assign it a unique number in the following table (e.g. POD #1 or POA(well) #1). Use the number to refer to the point of diversion or appropriation serving the place of use described in Tables I and II. Note: Permanent district transfers do not allow for a change in point of diversion or appropriation to serve the proposed place of use.

Government lot and donation land claim numbers must be included in the table below **only** if the information is reflected on the existing water right.

**Location of Existing Authorized Point(s) of Diversion (POD) or Appropriation (POA):**  
(i.e., the allowed point(s) of diversion or appropriation listed on the water right for the "FROM" or "OFF" lands)

AUTHORIZED POINT(S) of DIVERSION (POD) or APPROPRIATION (POA)							
POD# or POA#	TWP	RNG	SEC	QQ	DLC	GOV'T LOT	MEASURED DISTANCES
Westland Dam	3 N	29 E	21	SW NE			N 76 Degree, 45 Minutes, 56 Seconds. E 2913.19 ft from the W ¼ Cor Sec 21

RECEIVED  
MAR 01 2023  
OWRD  
SALEM, OREGON

14186

▪ Certificate Number or other identifying number: Certificate #76723 From Map 6 of 6

Provided the district filed notice of a change in place of use pursuant to OAR 690-385-4100, reference the District Internal Notice Number (DINN) used to describe the change(s) to be made permanent by this transfer.  
 Government lot (GOV'T LOT) and donation land claim numbers (DLC) must be included in the tables below **only** if the information is reflected on the existing water right.

<b>TABLE I. – AUTHORIZED PLACE OF USE</b>												
POD# or POA#	PRIORITY DATE	USE	LEGAL DESCRIPTION							ACRES	USER NAME	DINN
			TWP	RNG	SEC	QQ	DLC	Circle #	TAX LOT			
Westland Dam	07-31-1981	Irr	3 N	28 E	15	NE SW		E 15	4501	28.0	David Prior Arthur Prior, & Michael Prior	
Westland Dam	07-31-1981	Irr	3 N	28 E	15	SW SW		E-15	4501	7.8	David Prior Arthur Prior, & Michael Prior	
Westland Dam	07-31-1981	Irr	3 N	28 E	15	SE SW		E-15	4501	31.2	David Prior Arthur Prior, & Michael Prior	
										67.0		
<b>TOTAL:</b>										67.0		

RECEIVED  
 MAR 01 2023  
 OWRD  
 SALEM, OREGON

14186



**TABLE II. – PROPOSED PLACE OF USE**

POD / POA #	PRIORITY DATE	USE	LEGAL DESCRIPTION							ACRES	USER NAME	DINN
			TWP	RNG	SEC	QQ	DLC	Circle #	TAX LOT			
Westland Dam	07-31-1981	Irr	3 N	28 E	15	SW NW		E 10	4501	6.8	Arthur Prior	
Westland Dam	07-31-1981	Irr	3 N	28 E	15	SE NW		E 10	4501	15.5	Arthur Prior	
											22.3	
Westland Dam	07-31-1981	Irr	3 N	28 E	15	SW SW		E 15	4501	11.2	David Prior	
Westland Dam	07-31-1981	Irr	3 N	28 E	16	SW SE		E 14	4700	11.2	David Prior	
											22.4	
Westland Dam	07-31-1981	Irr	3 N	28 E	16	SW NW		E 8	3101	11.1	Michael Prior	
Westland Dam	07-31-1981	Irr	3 N	28 E	16	SW SW		E 13	3101	11.2	Michael Prior	
											22.3	
<b>TOTAL:</b>										<b>67.0</b>		

RECEIVED  
MAR 01 2023  
OWRD  
SALEM, OREGON

14186