

Application for Permanent Water Right Transfer

Part 1 of 5 – Minimum Requirements Checklist

This transfer application will be returned if Parts 1 through 5 and all required attachments are not completed and included.
 For questions, please call (503) 986-0900, and ask for Transfer Section.

Check all items included with this application. (N/A = Not Applicable)

- Part 1 – Completed Minimum Requirements Checklist.
- Part 2 – Completed Transfer Application Map Checklist.
- Part 3 – Application Fee, payable by check to the Oregon Water Resources Department, and completed Fee Worksheet, page 3. **Fee enclosed in amount of \$6,240**
- Part 4 – Completed Applicant Information and Signature.
- Part 5 – Information about Water Rights to be Transferred: **How many water rights are to be transferred? 9 List them here: Certificates 75487, 87546, 87547, 87548, 90380, 90381, 90382, 90383, & 90397 (See Attachment A)**
 Please include a separate Part 5 for each water right. (See instructions on page 6)
NOTE: A separate transfer application is required for each water right unless the criteria in OAR 690-380-3220 are met.

Attachments:

- Completed Transfer Application Map. **Attachment B**
- Completed Evidence of Use Affidavit and supporting documentation. **Attachment C**
- N/A Affidavit(s) of Consent from Landowner(s) (if the applicant does not own the land the water right is on.)
- N/A Supplemental Form D – For water rights served by or issued in the name of an irrigation district. Complete when the transfer applicant is not the irrigation district. **Attachment D**
- N/A Oregon Water Resources Department’s Land Use Information Form with approval and signature from each local land use authority in which water is to be diverted, conveyed, and/or used. Not required if water is to be diverted, conveyed, and/or used only on federal lands or if **all** of the following apply: a) a change in place of use only, b) no structural changes, c) the use of water is for irrigation only, and d) the use is located within an irrigation district or an exclusive farm use zone. **Attachment E**
- N/A Water Well Report/Well Log for changes in point(s) of appropriation (well(s)) or additional point(s) of appropriation.
- N/A Geologist Report for a change from a surface water point of diversion to a ground water point of appropriation (well), if the proposed well is more than 500’ from the surface water source and more than 1000’ upstream or downstream from the point of diversion. See OAR 690-380-2130 for requirements and applicability.

(For Staff Use Only)

WE ARE RETURNING YOUR APPLICATION FOR THE FOLLOWING REASON(S):

<input type="checkbox"/> Application fee not enclosed/insufficient	<input type="checkbox"/> Map not included or incomplete
<input type="checkbox"/> Land Use Form not enclosed or incomplete	<input type="checkbox"/> Evidence of Use Form not enclosed or incomplete
<input type="checkbox"/> Additional signature(s) required	<input type="checkbox"/> Part _____ is incomplete
Other/Explanation _____	
Staff: _____	Date: ____/____/____

RECEIVED
 JAN 05 2024
 OWRD

Part 2 of 5 – Transfer Application Map

Your transfer application will be returned if any of the map requirements listed below are not met.

Please be sure that the transfer application map you submit includes all the required items and matches the existing water right map. Check all boxes that apply.

- N/A Certified Water Right Examiner (CWRE) Stamp and Original Signature. For a list of CWREs, see http://apps.wrd.state.or.us/apps/wr/cwre_license_view/. CWRE stamp and signature are not required for substitutions.
- N/A If **more than three** water rights are involved, separate maps are needed for each water right.
 - Permanent quality printed with dark ink on good quality paper.
 - The size of the map can be 8½ x 11 inches, 8½ x 14 inches, 11 x 17 inches, or up to 30 x 30 inches. For 30 x 30 inch maps, one extra copy is required.
 - A north arrow, a legend, and scale.
 - The scale of the map must be: 1 inch = 400 feet, 1 inch = 1,320 feet, the scale of the Final Proof/Claim of Beneficial Use Map (the map used when the permit was certificated), the scale of the county assessor map if the scale is not smaller than 1 inch = 1,320 feet, or a scale that has been pre-approved by the Department.
 - Township, Range, Section, ¼ ¼, DLC, Government Lot, and other recognized public land survey lines.
 - Tax lot boundaries (property lines) are required. Tax lot numbers are recommended.
 - Major physical features including rivers and creeks showing direction of flow, lakes and reservoirs, roads, and railroads.
 - Major water delivery system features from the point(s) of diversion/appropriation such as main pipelines, canals, and ditches.
 - Existing place of use that includes separate hachuring for each water right, priority date, and use including number of acres in each quarter-quarter section, government lot, or in each quarter-quarter section as projected within government lots, donation land claims, or other recognized public land survey subdivisions. If less than the entirety of the water right is being changed, a separate hachuring is needed for lands left unchanged.
- N/A Proposed place of use that includes separate hachuring for each water right, priority date, and use including number of acres in each quarter-quarter section, government lot, or in each quarter-quarter section as projected within government lots, donation land claims, or other recognized public land survey subdivisions.
 - Existing point(s) of diversion or well(s) with distance and bearing or coordinates from a recognized survey corner. This information can be found in your water right certificate or permit.
- N/A If you are proposing a change in point(s) of diversion or well(s), show the proposed location and label it clearly with distance and bearing or coordinates. If GPS coordinates are used, latitude-longitude coordinates may be expressed as either degrees-minutes-seconds with at least one digit after the decimal (example – 42°32'15.5") or degrees-decimal with five or more digits after the decimal (example – 42.53764°).

RECEIVED

JAN 05 2024 TACS

OWRD

Part 4 of 5 – Applicant Information and Signature

Applicant Information

APPLICANT/BUSINESS NAME City of Prineville, Attn: Casey Kaiser		PHONE NO. 541-447-8338	ADDITIONAL CONTACT NO.
ADDRESS 387 NE 3rd St.		FAX NO.	
CITY Prineville	STATE OR	ZIP 97754	E-MAIL ckaiser@cityofprineville.com
BY PROVIDING AN E-MAIL ADDRESS, CONSENT IS GIVEN TO RECEIVE ALL CORRESPONDENCE FROM THE DEPARTMENT ELECTRONICALLY. COPIES OF THE FINAL ORDER DOCUMENTS WILL ALSO BE MAILED.			

Agent Information – The agent is authorized to represent the applicant in all matters relating to this application.

AGENT/BUSINESS NAME GSI Water Solutions, Inc. Attn: Zach Pike-Urlacher		PHONE NO. 541-753-0933	ADDITIONAL CONTACT NO.
ADDRESS 1600 SW Western Blvd, Suite 240		FAX NO.	
CITY Corvallis	STATE OR	ZIP 97333	E-MAIL zpikeurlacher@gsiws.com
BY PROVIDING AN E-MAIL ADDRESS, CONSENT IS GIVEN TO RECEIVE ALL CORRESPONDENCE FROM THE DEPARTMENT ELECTRONICALLY. COPIES OF THE FINAL ORDER DOCUMENTS WILL ALSO BE MAILED.			

Explain in your own words what you propose to accomplish with this transfer application, and why:
The City of Prineville is requesting to add a point of diversion, Direct Diversion 36, to portions of Certificates 75487, 87546, 87547, 87548, 90380, 90381, 90382, 90383 and 90397.

If you need additional space, continue on a separate piece of paper and attach to the application as "Attachment 1".

Check One Box


- By signing this application, I understand that, upon receipt of the draft preliminary determination and prior to Department approval of the transfer, I will be required to provide landownership information and evidence that I am authorized to pursue the transfer as identified in OAR 690-380-4010(5); **OR**
- I affirm the applicant is a municipality as defined in ORS 540.510(3)(b) and that the right is in the name of the municipality or a predecessor; **OR**
- I affirm the applicant is an entity with the authority to condemn property and is acquiring by condemnation the property to which the water right proposed for transfer is appurtenant and have supporting documentation.

By my signature below, I confirm that I understand:

- Prior to Department approval of the transfer application, I may be required to submit payment to the Department for publication of a notice in a newspaper with general circulation in the area where the water right is located, once per week for two consecutive weeks. If more than one qualifying newspaper is available, I suggest publishing the notice in the following newspaper: **Central Oregonian.**
- Amendments to the application may only be made in response to the Department's Draft Preliminary Determination (DPD). The applicant will have a period of at least 30 days to amend the application to address any issues identified by the Department in the DPD, or to withdraw the application. Note that amendments may be subject to additional fees, pursuant to ORS 536.050.
- Failure to complete an approved change in place of use and/or change in character of use, will result in loss of the water right (OAR 690-380-6010).
- Refunds may only be granted upon request and, as set forth in ORS 536.050(4)(a), if the Director determines that a refund of all or part of a fee is appropriate in the interests of fairness to the public or necessary to correct an error of the Department.

I (we) affirm that the information contained in this application is true and accurate.




 Applicant signature

Casey Kaiser, Public Works Director
 Print Name (and Title if applicable)

12/7/23
 Date

Is the applicant the sole owner of the land on which the water right, or portion thereof, proposed for transfer is located? Yes No*

**If NO, include signatures of all deeded landowners (and mailing and/or e-mail addresses if different than the applicant's) or attach affidavits of consent (and mailing and/or e-mail addresses) from all landowners or individuals/entities to which the water right(s) were conveyed.*

Check the following boxes that apply:

- The applicant is responsible for completion of change(s). Notices and correspondence should continue to be sent to the applicant.
- The receiving landowner will be responsible for completing the proposed change(s) after the final order is issued. Copies of notices and correspondence should be sent to this landowner.
- Both the receiving landowner and applicant will be responsible for completion of change(s). Copies of notices and correspondence should be sent to this landowner and the applicant.

At this time, are the lands in this transfer application in the process of being sold? Yes No

If YES, and you know who the new landowner will be, please complete the receiving landowner information table below. If you do not know who the new landowner will be, then a request for assignment will have to be filed for at a later date.

If a property sells, the certificated water right(s) located on the land belong to the new owner, unless a sale agreement or other document states otherwise. For more information see:
https://www.oregon.gov/owrd/WRDFormsPDF/Transfer_Property_Transactions.pdf

RECEIVING LANDOWNER NAME N/A		PHONE NO.	ADDITIONAL CONTACT NO.
ADDRESS			FAX NO.
CITY	STATE	ZIP	E-MAIL
Describe any special ownership circumstances:			
The confirming Certificate shall be issued in the name of: <input type="checkbox"/> Applicant <input type="checkbox"/> Receiving Landowner			

RECEIVED

JAN 05 2024


OWRD

Check here if any of the water rights proposed for transfer are or will be located within or served by an irrigation or other water district. **(Tip: Complete and attach Supplemental Form D.) The water rights involved in this transfer are served by People’s Irrigation Company. Attachment D provides a Supplemental Form D.**

IRRIGATION DISTRICT NAME People’s Irrigation Company	ADDRESS 615221 O’Neil HWY	
CITY Prineville	STATE OR	ZIP 97554

Check here if water for any of the rights supplied under a water service agreement or other contract for stored water with a federal agency or other entity.

ENTITY NAME	ADDRESS	
CITY	STATE	ZIP



To meet State Land Use Consistency Requirements, you must list all county, city, municipal corporation, or tribal governments within whose jurisdiction water will be diverted, conveyed or used.

ENTITY NAME Crook County Community Development	ADDRESS 300 NE 3rd St, Rm. 12	
CITY Prineville	STATE OR	ZIP 97754

RECEIVED
JAN 05 2024
OWRD

Part 5 of 5 – Water Right Information

Please use a separate Part 5 for each water right being changed. See instructions on page 6, to copy and paste additional Part 5s, or to add additional rows to tables within the form.

CERTIFICATE # 75487

Description of Water Delivery System

System capacity: **42.44** cubic feet per second (cfs) **OR**
gallons per minute (gpm)

Describe the current water delivery system or the system that was in place at some time within the last five years. Include information on the pumps, canals, pipelines, and sprinklers used to divert, convey, and apply the water at the authorized place of use. **Water is supplied to the place of use involved in this transfer by People’s Ditch 13 from the Crooked River.**

Table 1. Location of Authorized and Proposed Point(s) of Diversion (POD) or Appropriation (POA)

(Note: If the POD/POA name is not specified on the certificate, assign it a name or number here.)

POD/POA Name or Number	Is this POD/POA Authorized on the Certificate or is it Proposed?	If POA, OWRD Well Log ID# (or Well ID Tag # L-___)	Twp		Rng		Sec		¼ ¼	Tax Lot, DLC or Gov't Lot	Measured Distances (from a recognized survey corner)
People’s Ditch 13 (PD 13)	<input checked="" type="checkbox"/> Authorized <input type="checkbox"/> Proposed	N/A	15	S	16	E	8	NW	SW	TL 200	1920 feet North and 340 feet East from the SW corner of Section 8
Direct Diversion 36 (DD 36)	<input type="checkbox"/> Authorized <input checked="" type="checkbox"/> Proposed	N/A	14	S	15	E	26	SE	SE	TL 505	100 feet North and 60 feet West from the SE corner of Section 26

Check all type(s) of change(s) proposed below (change “CODES” are provided in parentheses):

- | | |
|--|---|
| <input type="checkbox"/> Place of Use (POU) | <input type="checkbox"/> Supplemental Use to Primary Use (S to P) |
| <input type="checkbox"/> Character of Use (USE) | <input type="checkbox"/> Point of Appropriation/Well (POA) |
| <input type="checkbox"/> Point of Diversion (POD) | <input type="checkbox"/> Additional Point of Appropriation (APOA) |
| <input checked="" type="checkbox"/> Additional Point of Diversion (APOD) | <input type="checkbox"/> Substitution (SUB) |
| <input type="checkbox"/> Surface Water POD to Ground Water POA (SW/GW) | <input type="checkbox"/> Government Action POD (GOV) |

Will all of the proposed changes affect the entire water right?

- Yes** Complete only the Proposed (“to” or “on” lands) section of Table 2 on the next page. Use the “CODES” listed above to describe the proposed changes.
- No** Complete all of Table 2 to describe the portion of the water right to be changed.

RECEIVED

JAN 05 2024

OWRD

Please use and attach additional pages of Table 2 as needed.
See page 6 for instructions.

Do you have questions about how to fill-out the tables?
Contact the Department at 503-986-0900 and ask for Transfer Staff.

Table 2. Description of Changes to Water Right Certificate # 75487

List the change proposed for the acreage in each ¼ ¼. If more than one change is proposed, specify the acreage associated with each change.
If there is more than one POD/POA involved in the proposed changes, specify the acreage associated with each POD/POA.

AUTHORIZED (the "from" or "off" lands) The listing that appears on the certificate BEFORE PROPOSED CHANGES List only that part or portion of the water right that will be changed.											Proposed Changes (see "CODES" from previous page)	PROPOSED (the "to" or "on" lands) The listing as it would appear AFTER PROPOSED CHANGES are made.									
Twp	Rng	Sec	¼ ¼	Tax Lot	Gvt Lot or DLC	Acres	Type of USE listed on Certificate	POD(s) or POA(s) (name or number from Table 1)	Priority Date	Twp		Rng	Sec	¼ ¼	Tax Lot	Gvt Lot or DLC	Acres	New Type of USE	POD(s)/ POA(s) to be used (from Table 1)	Priority Date	
EXAMPLE																					
2	S	9	E 15 NE NW	100		15.0	Irrigation	POD #1 POD #2	1901	POU/POD	2	S	9	E 1 NW NW	500	1	10.0		POD #5	1901	
											2	S	9	E 2 SW NW	500		5.0		POD #6	1901	
										APOD	14	S	15	E 36 NW NW	400	-	12.40	Irrigation	People's Ditch 13, Direct Diversion 36	11/21/1934	
TOTAL ACRES:											TOTAL ACRES:						12.40				

Additional remarks: _____.

RECEIVED


JAN 05 2024

OWRD

For Place of Use or Character of Use Changes

Are there other water right certificates, water use permits or ground water registrations associated with the "from" or the "to" lands? Yes No **N/A**

If YES, list the certificate, water use permit, or ground water registration numbers: _____.



Pursuant to ORS 540.510, any "layered" water use such as an irrigation right that is supplemental to a primary right proposed for transfer must be included in the transfer or be cancelled. Any change to a ground water registration must be filed separately in a ground water registration modification application.

For Substitution (ground water supplemental irrigation will be substituted for surface water primary irrigation) **N/A**

Ground water supplemental Permit or Certificate # _____;

Surface water primary Certificate # _____.

For a change from Supplemental Irrigation Use to Primary Irrigation Use N/A

Identify the primary certificate to be cancelled. Certificate # _____

For a change in point(s) of appropriation (well(s)) or additional point(s) of appropriation: N/A

Well log(s) are attached for each authorized and proposed well(s) that are clearly labeled and associated with the corresponding well(s) in Table 1 above and on the accompanying application map.

Tip: You may search for well logs on the Department's web page at:
http://apps.wrd.state.or.us/apps/gw/well_log/Default.aspx

AND/OR

Describe the construction of the authorized and proposed well(s) in Table 3 for any wells that do not have a well log. For *proposed wells not yet constructed or built*, provide "a best estimate" for each requested information element in the table. The Department recommends you consult a licensed well driller, geologist, or certified water right examiner to assist with assembling the information necessary to complete Table 3.

Table 3. Construction of Point(s) of Appropriation N/A

Any well(s) in this listing must be clearly tied to corresponding well(s) described in Table 1 and shown on the accompanying application map. Failure to provide the information will delay the processing of your transfer application until it is received. The information is necessary for the department to assess whether the proposed well(s) will access the same source aquifer as the authorized point(s) of appropriation (POA). The Department is prohibited by law from approving POA changes that do not access the same source aquifer.

Proposed or Authorized POA Name or Number	Is well already built? (Yes or No)	If an existing well: OWRD Well ID Tag No. L-__	Total well depth	Casing Diameter	Casing Intervals (feet)	Seal depth(s) (intervals)	Perforated or screened intervals (in feet)	Static water level of completed well (in feet)	Source aquifer (sand, gravel, basalt, etc.)	Well-specific rate (cfs or gpm). If less than full rate of water right

RECEIVED

Part 5 of 5 – Water Right Information

Please use a separate Part 5 for each water right being changed. See instructions on page 6, to copy and paste additional Part 5s, or to add additional rows to tables within the form.

CERTIFICATE # 87546

Description of Water Delivery System

System capacity: **42.44** cubic feet per second (cfs) **OR**
 _____ gallons per minute (gpm)

Describe the current water delivery system or the system that was in place at some time within the last five years. Include information on the pumps, canals, pipelines, and sprinklers used to divert, convey, and apply the water at the authorized place of use. **Water is supplied to the place of use involved in this transfer by People’s Ditch 13 from the Crooked River.**

Table 1. Location of Authorized and Proposed Point(s) of Diversion (POD) or Appropriation (POA)

(Note: If the POD/POA name is not specified on the certificate, assign it a name or number here.)

POD/POA Name or Number	Is this POD/POA Authorized on the Certificate or is it Proposed?	If POA, OWRD Well Log ID# (or Well ID Tag # L-___)	Twp		Rng		Sec		¼ ¼	Tax Lot, DLC or Gov't Lot	Measured Distances (from a recognized survey corner)
People’s Ditch 13	<input checked="" type="checkbox"/> Authorized <input type="checkbox"/> Proposed	N/A	15	S	16	E	8	NW	SW	TL 200	1920 feet North and 340 feet East from the SW corner of Section 8
Direct Diversion 36	<input type="checkbox"/> Authorized <input checked="" type="checkbox"/> Proposed	N/A	14	S	15	E	26	SE	SE	TL 505	100 feet North and 60 feet West from the SE corner of Section 26

Check all type(s) of change(s) proposed below (change “CODES” are provided in parentheses):

- | | |
|--|---|
| <input type="checkbox"/> Place of Use (POU) | <input type="checkbox"/> Supplemental Use to Primary Use (S to P) |
| <input type="checkbox"/> Character of Use (USE) | <input type="checkbox"/> Point of Appropriation/Well (POA) |
| <input type="checkbox"/> Point of Diversion (POD) | <input type="checkbox"/> Additional Point of Appropriation (APOA) |
| <input checked="" type="checkbox"/> Additional Point of Diversion (APOD) | <input type="checkbox"/> Substitution (SUB) |
| <input type="checkbox"/> Surface Water POD to Ground Water POA (SW/GW) | <input type="checkbox"/> Government Action POD (GOV) |

Will all of the proposed changes affect the entire water right?

- Yes Complete only the Proposed (“to” or “on” lands) section of Table 2 on the next page. Use the “CODES” listed above to describe the proposed changes.
- No Complete all of Table 2 to describe the portion of the water right to be changed.

RECEIVED

JAN 05 2024

OWRD

Please use and attach additional pages of Table 2 as needed.
See page 6 for instructions.

Do you have questions about how to fill-out the tables?
Contact the Department at 503-986-0900 and ask for Transfer Staff.

Table 2. Description of Changes to Water Right Certificate # 87546

List the change proposed for the acreage in each ¼ ¼. If more than one change is proposed, specify the acreage associated with each change.
If there is more than one POD/POA involved in the proposed changes, specify the acreage associated with each POD/POA.

AUTHORIZED (the "from" or "off" lands) The listing that appears on the certificate BEFORE PROPOSED CHANGES List only that part or portion of the water right that will be changed.											Proposed Changes (see "CODES" from previous page)	PROPOSED (the "to" or "on" lands) The listing as it would appear AFTER PROPOSED CHANGES are made.														
Twp	Rng	Sec	¼	¼	Tax Lot	Gvt Lot or DLC	Acres	Type of USE listed on Certificate	POD(s) or POA(s) (name or number from Table 1)	Priority Date		Twp	Rng	Sec	¼	¼	Tax Lot	Gvt Lot or DLC	Acres	New Type of USE	POD(s)/ POA(s) to be used (from Table 1)	Priority Date				
EXAMPLE																										
2	S	9	E	15	NE	NW	100		15.0	Irrigation	POD #1 POD #2	1901	POU/POD	2	S	9	E	1	NW	NW	500	1	10.0		POD #5	1901
														2	S	9	E	2	SW	NW	500		5.0		POD #6	1901
14	S	15	E	35	NE	NW	100	-	11.06	Irrigation	PD 13	3/28/1935	APOD	14	S	15	E	35	NE	NW	100	-	11.06	Irrigation	PD 13, DD 36	3/28/1935
TOTAL ACRES:									11.06					TOTAL ACRES:									11.06			


Additional remarks: _____.

RECEIVED
JAN 05 2024
OWRD

For Place of Use or Character of Use Changes N/A

Are there other water right certificates, water use permits or ground water registrations associated with the “from” or the “to” lands? Yes No

If YES, list the certificate, water use permit, or ground water registration numbers:_____.



Pursuant to ORS 540.510, any “layered” water use such as an irrigation right that is supplemental to a primary right proposed for transfer must be included in the transfer or be cancelled. Any change to a ground water registration must be filed separately in a ground water registration modification application.

For Substitution (ground water supplemental irrigation will be substituted for surface water primary irrigation) **N/A**

Ground water supplemental Permit or Certificate # _____;

Surface water primary Certificate # _____.

For a change from Supplemental Irrigation Use to Primary Irrigation Use N/A

Identify the primary certificate to be cancelled. Certificate # _____

For a change in point(s) of appropriation (well(s)) or additional point(s) of appropriation: N/A

- Well log(s) are attached for each authorized and proposed well(s) that are clearly labeled and associated with the corresponding well(s) in Table 1 above and on the accompanying application map.

Tip: You may search for well logs on the Department’s web page at:

http://apps.wrd.state.or.us/apps/gw/well_log/Default.aspx

AND/OR

- Describe the construction of the authorized and proposed well(s) in Table 3 for any wells that do not have a well log. For *proposed wells not yet constructed or built*, provide “a best estimate” for each requested information element in the table. The Department recommends you consult a licensed well driller, geologist, or certified water right examiner to assist with assembling the information necessary to complete Table 3.

Table 3. Construction of Point(s) of Appropriation N/A

Any well(s) in this listing must be clearly tied to corresponding well(s) described in Table 1 and shown on the accompanying application map. Failure to provide the information will delay the processing of your transfer application until it is received. The information is necessary for the department to assess whether the proposed well(s) will access the same source aquifer as the authorized point(s) of appropriation (POA). The Department is prohibited by law from approving POA changes that do not access the same source aquifer.

Proposed or Authorized POA Name or Number	Is well already built? (Yes or No)	If an existing well: OWRD Well ID Tag No. L-___	Total well depth	Casing Diameter	Casing Intervals (feet)	Seal depth(s) (intervals)	Perforated or screened intervals (in feet)	Static water level of completed well (in feet)	Source aquifer (sand, gravel, basalt, etc.)	Well -specific rate (cfs or gpm). If less than full rate of water right

RECEIVED

JAN 05 2024

OWRD

Part 5 of 5 – Water Right Information

Please use a separate Part 5 for each water right being changed. See instructions on page 6, to copy and paste additional Part 5s, or to add additional rows to tables within the form.

CERTIFICATE # 87547

Description of Water Delivery System

System capacity: **42.44** cubic feet per second (cfs) **OR**
gallons per minute (gpm)

Describe the current water delivery system or the system that was in place at some time within the last five years. Include information on the pumps, canals, pipelines, and sprinklers used to divert, convey, and apply the water at the authorized place of use. **Water is supplied to the place of use involved in this transfer by People’s Ditch 13 from the Crooked River.**

Table 1. Location of Authorized and Proposed Point(s) of Diversion (POD) or Appropriation (POA)

(Note: If the POD/POA name is not specified on the certificate, assign it a name or number here.)

POD/POA Name or Number	Is this POD/POA Authorized on the Certificate or is it Proposed?	If POA, OWRD Well Log ID# (or Well ID Tag # L-___)	Twp		Rng		Sec	¼ ¼		Tax Lot, DLC or Gov't Lot	Measured Distances (from a recognized survey corner)
People’s Ditch 13	<input checked="" type="checkbox"/> Authorized <input type="checkbox"/> Proposed	N/A	15	S	16	E	8	NW	SW	TL 200	1920 feet North and 340 feet East from the SW corner of Section 8
Direct Diversion 36	<input type="checkbox"/> Authorized <input checked="" type="checkbox"/> Proposed	N/A	14	S	15	E	26	SE	SE	TL 505	100 feet North and 60 feet West from the SE corner of Section 26

Check all type(s) of change(s) proposed below (change “CODES” are provided in parentheses):

- | | |
|--|---|
| <input type="checkbox"/> Place of Use (POU) | <input type="checkbox"/> Supplemental Use to Primary Use (S to P) |
| <input type="checkbox"/> Character of Use (USE) | <input type="checkbox"/> Point of Appropriation/Well (POA) |
| <input type="checkbox"/> Point of Diversion (POD) | <input type="checkbox"/> Additional Point of Appropriation (APOA) |
| <input checked="" type="checkbox"/> Additional Point of Diversion (APOD) | <input type="checkbox"/> Substitution (SUB) |
| <input type="checkbox"/> Surface Water POD to Ground Water POA (SW/GW) | <input type="checkbox"/> Government Action POD (GOV) |

Will all of the proposed changes affect the entire water right?

- Yes Complete only the Proposed (“to” or “on” lands) section of Table 2 on the next page. Use the “CODES” listed above to describe the proposed changes.
- No Complete all of Table 2 to describe the portion of the water right to be changed.

RECEIVED

JAN 05 2024

Please use and attach additional pages of Table 2 as needed.
See page 6 for instructions.

Do you have questions about how to fill-out the tables?
Contact the Department at 503-986-0900 and ask for Transfer Staff.

Table 2. Description of Changes to Water Right Certificate # 87547

List the change proposed for the acreage in each ¼ ¼. If more than one change is proposed, specify the acreage associated with each change.
If there is more than one POD/POA involved in the proposed changes, specify the acreage associated with each POD/POA.

AUTHORIZED (the "from" or "off" lands) The listing that appears on the certificate BEFORE PROPOSED CHANGES List only that part or portion of the water right that will be changed.												Proposed Changes (see "CODES" from previous page)	PROPOSED (the "to" or "on" lands) The listing as it would appear AFTER PROPOSED CHANGES are made.													
Twp	Rng	Sec	¼	¼	Tax Lot	Gvt Lot or DLC	Acres	Type of USE listed on Certificate	POD(s) or POA(s) (name or number from Table 1)	Priority Date	Twp		Rng	Sec	¼	¼	Tax Lot	Gvt Lot or DLC	Acres	New Type of USE	POD(s)/ POA(s) to be used (from Table 1)	Priority Date				
EXAMPLE																										
2	S	9	E	15	NE	NW	100		15.0	Irrigation	POD #1 POD #2	1901	POU/POD	2	S	9	E	1	NW	NW	500	1	10.0		POD #5	1901
														2	S	9	E	2	SW	NW	500		5.0		POD #6	1901
14	S	15	E	36	SE	NW	4702	-	25.10	Irrigation	PD 13	1893	APOD	14	S	15	E	36	SE	NW	4702	-	25.10	Irrigation	PD 13, DD 36	1893
14	S	15	E	36	NE	SW	4702	-	4.10	Irrigation	PD 13	1893		14	S	15	E	36	NE	SW	4702	-	4.10	Irrigation	PD 13, DD 36	1893
TOTAL ACRES:								29.20						TOTAL ACRES:								29.20				

Additional remarks: _____.

RECEIVED

JAN 05 2024

OWRD

For Place of Use or Character of Use Changes N/A

Are there other water right certificates, water use permits or ground water registrations associated with the “from” or the “to” lands? Yes No

If YES, list the certificate, water use permit, or ground water registration numbers: _____.



Pursuant to ORS 540.510, any “layered” water use such as an irrigation right that is supplemental to a primary right proposed for transfer must be included in the transfer or be cancelled. Any change to a ground water registration must be filed separately in a ground water registration modification application.

For Substitution (ground water supplemental irrigation will be substituted for surface water primary irrigation) **N/A**

Ground water supplemental Permit or Certificate # _____;
Surface water primary Certificate # _____.

For a change from Supplemental Irrigation Use to Primary Irrigation Use N/A

Identify the primary certificate to be cancelled. Certificate # _____

For a change in point(s) of appropriation (well(s)) or additional point(s) of appropriation: N/A

Well log(s) are attached for each authorized and proposed well(s) that are clearly labeled and associated with the corresponding well(s) in Table 1 above and on the accompanying application map.

Tip: You may search for well logs on the Department’s web page at:
http://apps.wrd.state.or.us/apps/gw/well_log/Default.aspx

AND/OR

Describe the construction of the authorized and proposed well(s) in Table 3 for any wells that do not have a well log. For *proposed wells not yet constructed or built*, provide “a best estimate” for each requested information element in the table. The Department recommends you consult a licensed well driller, geologist, or certified water right examiner to assist with assembling the information necessary to complete Table 3.

Table 3. Construction of Point(s) of Appropriation N/A

Any well(s) in this listing must be clearly tied to corresponding well(s) described in Table 1 and shown on the accompanying application map. Failure to provide the information will delay the processing of your transfer application until it is received. The information is necessary for the department to assess whether the proposed well(s) will access the same source aquifer as the authorized point(s) of appropriation (POA). The Department is prohibited by law from approving POA changes that do not access the same source aquifer.

Proposed or Authorized POA Name or Number	Is well already built? (Yes or No)	If an existing well: OWRD Well ID Tag No. L-___	Total well depth	Casing Diameter	Casing Intervals (feet)	Seal depth(s) (intervals)	Perforated or screened intervals (in feet)	Static water level of completed well (in feet)	Source aquifer (sand, gravel, basalt, etc.)	Well-specific rate (cfs or gpm). If less than full rate of water right

RECEIVED

JAN 05 2024 TACS

Part 5 of 5 – Water Right Information

Please use a separate Part 5 for each water right being changed. See instructions on page 6, to copy and paste additional Part 5s, or to add additional rows to tables within the form.

CERTIFICATE # 87548

Description of Water Delivery System

System capacity: **42.44** cubic feet per second (cfs) **OR**
gallons per minute (gpm)

Describe the current water delivery system or the system that was in place at some time within the last five years. Include information on the pumps, canals, pipelines, and sprinklers used to divert, convey, and apply the water at the authorized place of use. **Water is supplied to the place of use involved in this transfer by People’s Ditch 13 from the Crooked River and the reservoir behind Bowman Dam.**

Table 1. Location of Authorized and Proposed Point(s) of Diversion (POD) or Appropriation (POA)

(Note: If the POD/POA name is not specified on the certificate, assign it a name or number here.)

POD/POA Name or Number	Is this POD/POA Authorized on the Certificate or is it Proposed?	If POA, OWRD Well Log ID# (or Well ID Tag # L-___)	Twp		Rng		Sec	¼ ¼		Tax Lot, DLC or Gov't Lot	Measured Distances (from a recognized survey corner)
People’s Ditch 13	<input checked="" type="checkbox"/> Authorized <input type="checkbox"/> Proposed	N/A	15	S	16	E	8	NW	SW	TL 200	1920 feet North and 340 feet East from the SW corner of Section 8
Bowman Dam	<input checked="" type="checkbox"/> Authorized <input type="checkbox"/> Proposed	N/A	17	S	16	E	11	SW	NW	TL 100	1650 feet south and 300 feet east from the NW corner of Section 11
Direct Diversion 36	<input type="checkbox"/> Authorized <input checked="" type="checkbox"/> Proposed	N/A	14	S	15	E	26	SE	SE	TL 505	100 feet North and 60 feet West from the SE corner of Section 26

Check all type(s) of change(s) proposed below (change “CODES” are provided in parentheses):

- | | |
|--|---|
| <input type="checkbox"/> Place of Use (POU) | <input type="checkbox"/> Supplemental Use to Primary Use (S to P) |
| <input type="checkbox"/> Character of Use (USE) | <input type="checkbox"/> Point of Appropriation/Well (POA) |
| <input type="checkbox"/> Point of Diversion (POD) | <input type="checkbox"/> Additional Point of Appropriation (APOA) |
| <input checked="" type="checkbox"/> Additional Point of Diversion (APOD) | <input type="checkbox"/> Substitution (SUB) |
| <input type="checkbox"/> Surface Water POD to Ground Water POA (SW/GW) | <input type="checkbox"/> Government Action POD (GOV) |

Will all of the proposed changes affect the entire water right?

- Yes Complete only the Proposed (“to” or “on” lands) section of Table 2 on the next page. Use the “CODES” listed above to describe the proposed changes.
- No Complete all of Table 2 to describe the portion of the water right to be changed.

RECEIVED

JAN 05 2024

OWRD

Please use and attach additional pages of Table 2 as needed.
See page 6 for instructions.

Do you have questions about how to fill-out the tables?
Contact the Department at 503-986-0900 and ask for Transfer Staff.

Table 2. Description of Changes to Water Right Certificate # 87548

List the change proposed for the acreage in each ¼ ¼. If more than one change is proposed, specify the acreage associated with each change.
If there is more than one POD/POA involved in the proposed changes, specify the acreage associated with each POD/POA.

AUTHORIZED (the "from" or "off" lands) The listing that appears on the certificate BEFORE PROPOSED CHANGES List only that part or portion of the water right that will be changed.											Proposed Changes (see "CODES" from previous page)	PROPOSED (the "to" or "on" lands) The listing as it would appear AFTER PROPOSED CHANGES are made.														
Twp	Rng	Sec	¼	¼	Tax Lot	Gvt Lot or DLC	Acres	Type of USE listed on Certificate	POD(s) or POA(s) (name or number from Table 1)	Priority Date		Twp	Rng	Sec	¼	¼	Tax Lot	Gvt Lot or DLC	Acres	New Type of USE	POD(s)/ POA(s) to be used (from Table 1)	Priority Date				
EXAMPLE																										
2	S	9	E	15	NE	NW	100		15.0	Irrigation	POD #1 POD #2	1901	POU/POD	2	S	9	E	1	NW	NW	500	1	10.0		POD #5	1901
														2	S	9	E	2	SW	NW	500		5.0		POD #6	1901
14	S	15	E	26	NW	NW	505	-	2.59	Irrigation	Bowman Dam, PD 13	4/8/1914	APOD	14	S	15	E	26	NW	NW	505	-	2.59	Irrigation	Bowman Dam, PD 13, DD 36	4/8/1914
14	S	15	E	26	SW	NW	505	-	2.32					14	S	15	E	26	SW	NW	505	-	2.32			
14	S	15	E	35	NW	NE	100	-	5.04					14	S	15	E	35	NW	NE	100	-	5.04			
14	S	15	E	35	NE	NW	100	-	13.01					14	S	15	E	35	NE	NW	100	-	13.01			
14	S	15	E	35	NW	NW	100	-	1.20					14	S	15	E	35	NW	NW	100	-	1.20			
TOTAL ACRES:							24.16							TOTAL ACRES:							24.16					


Additional remarks: _____.

RECEIVED
JAN 05 2024
OWRD

For Place of Use or Character of Use Changes N/A

Are there other water right certificates, water use permits or ground water registrations associated with the "from" or the "to" lands? Yes No

If YES, list the certificate, water use permit, or ground water registration numbers: _____.



Pursuant to ORS 540.510, any "layered" water use such as an irrigation right that is supplemental to a primary right proposed for transfer must be included in the transfer or be cancelled. Any change to a ground water registration must be filed separately in a ground water registration modification application.

For Substitution (ground water supplemental irrigation will be substituted for surface water primary irrigation) **N/A**

Ground water supplemental Permit or Certificate # _____;

Surface water primary Certificate # _____.

For a change from Supplemental Irrigation Use to Primary Irrigation Use N/A

Identify the primary certificate to be cancelled. Certificate # _____

For a change in point(s) of appropriation (well(s)) or additional point(s) of appropriation: N/A

Well log(s) are attached for each authorized and proposed well(s) that are clearly labeled and associated with the corresponding well(s) in Table 1 above and on the accompanying application map.

Tip: You may search for well logs on the Department's web page at:

http://apps.wrd.state.or.us/apps/gw/well_log/Default.aspx

AND/OR

Describe the construction of the authorized and proposed well(s) in Table 3 for any wells that do not have a well log. For *proposed wells not yet constructed or built*, provide "a best estimate" for each requested information element in the table. The Department recommends you consult a licensed well driller, geologist, or certified water right examiner to assist with assembling the information necessary to complete Table 3.

Table 3. Construction of Point(s) of Appropriation N/A

Any well(s) in this listing must be clearly tied to corresponding well(s) described in Table 1 and shown on the accompanying application map. Failure to provide the information will delay the processing of your transfer application until it is received. The information is necessary for the department to assess whether the proposed well(s) will access the same source aquifer as the authorized point(s) of appropriation (POA). The Department is prohibited by law from approving POA changes that do not access the same source aquifer.

Proposed or Authorized POA Name or Number	Is well already built? (Yes or No)	If an existing well: OWRD Well ID Tag No. L-___	Total well depth	Casing Diameter	Casing Intervals (feet)	Seal depth(s) (intervals)	Perforated or screened intervals (in feet)	Static water level of completed well (in feet)	Source aquifer (sand, gravel, basalt, etc.)	Well-specific rate (cfs or gpm). If less than full rate of water right

RECEIVED

JAN 05 2024

OWRD

Part 5 of 5 – Water Right Information

Please use a separate Part 5 for each water right being changed. See instructions on page 6, to copy and paste additional Part 5s, or to add additional rows to tables within the form.

CERTIFICATE # 90380

Description of Water Delivery System

System capacity: **42.44** cubic feet per second (cfs) **OR**
gallons per minute (gpm)

Describe the current water delivery system or the system that was in place at some time within the last five years. Include information on the pumps, canals, pipelines, and sprinklers used to divert, convey, and apply the water at the authorized place of use. **Water is supplied to the place of use involved in this transfer by People’s Ditch 13 from the Crooked River.**

Table 1. Location of Authorized and Proposed Point(s) of Diversion (POD) or Appropriation (POA)

(Note: If the POD/POA name is not specified on the certificate, assign it a name or number here.)

POD/POA Name or Number	Is this POD/POA Authorized on the Certificate or is it Proposed?	If POA, OWRD Well Log ID# (or Well ID Tag # L-___)	Twp		Rng		Sec	¼ ¼		Tax Lot, DLC or Gov't Lot	Measured Distances (from a recognized survey corner)
People’s Ditch 13	<input checked="" type="checkbox"/> Authorized <input type="checkbox"/> Proposed	N/A	15	S	16	E	8	NW	SW	TL 200	1920 feet North and 340 feet East from the SW corner of Section 8
Direct Diversion 36	<input type="checkbox"/> Authorized <input checked="" type="checkbox"/> Proposed	N/A	14	S	15	E	26	SE	SE	TL 505	100 feet North and 60 feet West from the SE corner of Section 26

Check all type(s) of change(s) proposed below (change “CODES” are provided in parentheses):

- | | |
|--|---|
| <input type="checkbox"/> Place of Use (POU) | <input type="checkbox"/> Supplemental Use to Primary Use (S to P) |
| <input type="checkbox"/> Character of Use (USE) | <input type="checkbox"/> Point of Appropriation/Well (POA) |
| <input type="checkbox"/> Point of Diversion (POD) | <input type="checkbox"/> Additional Point of Appropriation (APOA) |
| <input checked="" type="checkbox"/> Additional Point of Diversion (APOD) | <input type="checkbox"/> Substitution (SUB) |
| <input type="checkbox"/> Surface Water POD to Ground Water POA (SW/GW) | <input type="checkbox"/> Government Action POD (GOV) |

Will all of the proposed changes affect the entire water right?

- Yes Complete only the Proposed (“to” or “on” lands) section of Table 2 on the next page. Use the “CODES” listed above to describe the proposed changes.
- No Complete all of Table 2 to describe the portion of the water right to be changed.

RECEIVED

JAN 05 2024

Please use and attach additional pages of Table 2 as needed.
See page 6 for instructions.

Do you have questions about how to fill-out the tables?
Contact the Department at 503-986-0900 and ask for Transfer Staff.

Table 2. Description of Changes to Water Right Certificate # 90380

List the change proposed for the acreage in each ¼ ¼. If more than one change is proposed, specify the acreage associated with each change.
If there is more than one POD/POA involved in the proposed changes, specify the acreage associated with each POD/POA.

AUTHORIZED (the "from" or "off" lands) The listing that appears on the certificate BEFORE PROPOSED CHANGES List only that part or portion of the water right that will be changed.											Proposed Changes (see "CODES" from previous page)	PROPOSED (the "to" or "on" lands) The listing as it would appear AFTER PROPOSED CHANGES are made.									
Twp	Rng	Sec	¼ ¼	Tax Lot	Gvt Lot or DLC	Acres	Type of USE listed on Certificate	POD(s) or POA(s) (name or number from Table 1)	Priority Date	Twp		Rng	Sec	¼ ¼	Tax Lot	Gvt Lot or DLC	Acres	New Type of USE	POD(s)/ POA(s) to be used (from Table 1)	Priority Date	
EXAMPLE																					
2	S	9	E 15 NE NW	100		15.0	Irrigation	POD #1 POD #2	1901	POU/POD	2	S	9	E 1 NW NW	500	1	10.0		POD #5	1901	
											2	S	9	E 2 SW NW	500		5.0		POD #6	1901	
14	S	15	E 35 NW NE	100	-	7.89	Irrigation	PD 13	3/28/1935	APOD	14	S	15	E 35 NW NE	100	-	7.89	Irrigation	PD 13, DD 36	3/28/1935	
15	S	16	E 6 SE NW	304	-	9.30					15	S	16	E 6 SE NW	304	-	9.30				
TOTAL ACRES:						17.19						TOTAL ACRES:						17.19			

Additional remarks: _____.

RECEIVED

JAN 05 2024

OWRD

For Place of Use or Character of Use Changes N/A

Are there other water right certificates, water use permits or ground water registrations associated with the "from" or the "to" lands? Yes No

If YES, list the certificate, water use permit, or ground water registration numbers: _____.



Pursuant to ORS 540.510, any "layered" water use such as an irrigation right that is supplemental to a primary right proposed for transfer must be included in the transfer or be cancelled. Any change to a ground water registration must be filed separately in a ground water registration modification application.

For Substitution (ground water supplemental irrigation will be substituted for surface water primary irrigation) **N/A**

Ground water supplemental Permit or Certificate # _____;

Surface water primary Certificate # _____.

For a change from Supplemental Irrigation Use to Primary Irrigation Use N/A

Identify the primary certificate to be cancelled. Certificate # _____

For a change in point(s) of appropriation (well(s)) or additional point(s) of appropriation: N/A

Well log(s) are attached for each authorized and proposed well(s) that are clearly labeled and associated with the corresponding well(s) in Table 1 above and on the accompanying application map.

Tip: You may search for well logs on the Department's web page at:
http://apps.wrd.state.or.us/apps/gw/well_log/Default.aspx

AND/OR

Describe the construction of the authorized and proposed well(s) in Table 3 for any wells that do not have a well log. For *proposed wells not yet constructed or built*, provide "a best estimate" for each requested information element in the table. The Department recommends you consult a licensed well driller, geologist, or certified water right examiner to assist with assembling the information necessary to complete Table 3.

Table 3. Construction of Point(s) of Appropriation N/A

Any well(s) in this listing must be clearly tied to corresponding well(s) described in Table 1 and shown on the accompanying application map. Failure to provide the information will delay the processing of your transfer application until it is received. The information is necessary for the department to assess whether the proposed well(s) will access the same source aquifer as the authorized point(s) of appropriation (POA). The Department is prohibited by law from approving POA changes that do not access the same source aquifer.

Proposed or Authorized POA Name or Number	Is well already built? (Yes or No)	If an existing well: OWRD Well ID Tag No. L-____	Total well depth	Casing Diameter	Casing Intervals (feet)	Seal depth(s) (intervals)	Perforated or screened intervals (in feet)	Static water level of completed well (in feet)	Source aquifer (sand, gravel, basalt, etc.)	Well-specific rate (cfs or gpm). If less than full rate of water right

RECEIVED

JAN 05 2024

Part 5 of 5 – Water Right Information

Please use a separate Part 5 for each water right being changed. See instructions on page 6, to copy and paste additional Part 5s, or to add additional rows to tables within the form.

CERTIFICATE # 90381

Description of Water Delivery System

System capacity: **42.44** cubic feet per second (cfs) **OR**
gallons per minute (gpm)

Describe the current water delivery system or the system that was in place at some time within the last five years. Include information on the pumps, canals, pipelines, and sprinklers used to divert, convey, and apply the water at the authorized place of use. **Water is supplied to the place of use involved in this transfer by People’s Ditch 13 from the Crooked River.**

Table 1. Location of Authorized and Proposed Point(s) of Diversion (POD) or Appropriation (POA)

(Note: If the POD/POA name is not specified on the certificate, assign it a name or number here.)

POD/POA Name or Number	Is this POD/POA Authorized on the Certificate or is it Proposed?	If POA, OWRD Well Log ID# (or Well ID Tag # L-___)	Twp		Rng		Sec	¼ ¼		Tax Lot, DLC or Gov't Lot	Measured Distances (from a recognized survey corner)
People’s Ditch 13	<input checked="" type="checkbox"/> Authorized <input type="checkbox"/> Proposed	N/A	15	S	16	E	8	NW	SW	TL 200	1920 feet North and 340 feet East from the SW corner of Section 8
Direct Diversion 36	<input type="checkbox"/> Authorized <input checked="" type="checkbox"/> Proposed	N/A	14	S	15	E	26	SE	SE	TL 505	100 feet North and 60 feet West from the SE corner of Section 26

Check all type(s) of change(s) proposed below (change “CODES” are provided in parentheses):

- | | |
|--|---|
| <input type="checkbox"/> Place of Use (POU) | <input type="checkbox"/> Supplemental Use to Primary Use (S to P) |
| <input type="checkbox"/> Character of Use (USE) | <input type="checkbox"/> Point of Appropriation/Well (POA) |
| <input type="checkbox"/> Point of Diversion (POD) | <input type="checkbox"/> Additional Point of Appropriation (APOA) |
| <input checked="" type="checkbox"/> Additional Point of Diversion (APOD) | <input type="checkbox"/> Substitution (SUB) |
| <input type="checkbox"/> Surface Water POD to Ground Water POA (SW/GW) | <input type="checkbox"/> Government Action POD (GOV) |

Will all of the proposed changes affect the entire water right?

- Yes Complete only the Proposed (“to” or “on” lands) section of Table 2 on the next page. Use the “CODES” listed above to describe the proposed changes.
- No Complete all of Table 2 to describe the portion of the water right to be changed.

RECEIVED

JAN 05 2024

OWRD

For Place of Use or Character of Use Changes N/A

Are there other water right certificates, water use permits or ground water registrations associated with the “from” or the “to” lands? Yes No

If YES, list the certificate, water use permit, or ground water registration numbers:_____.



Pursuant to ORS 540.510, any “layered” water use such as an irrigation right that is supplemental to a primary right proposed for transfer must be included in the transfer or be cancelled. Any change to a ground water registration must be filed separately in a ground water registration modification application.

For Substitution (ground water supplemental irrigation will be substituted for surface water primary irrigation) **N/A**

Ground water supplemental Permit or Certificate # _____;

Surface water primary Certificate # _____.

RECEIVED

JAN 05 2024

For a change from Supplemental Irrigation Use to Primary Irrigation Use N/A

Identify the primary certificate to be cancelled. Certificate # _____

OWRD

For a change in point(s) of appropriation (well(s)) or additional point(s) of appropriation: N/A

Well log(s) are attached for each authorized and proposed well(s) that are clearly labeled and associated with the corresponding well(s) in Table 1 above and on the accompanying application map.

Tip: You may search for well logs on the Department’s web page at:

http://apps.wrd.state.or.us/apps/gw/well_log/Default.aspx

AND/OR

Describe the construction of the authorized and proposed well(s) in Table 3 for any wells that do not have a well log. For *proposed wells not yet constructed or built*, provide “a best estimate” for each requested information element in the table. The Department recommends you consult a licensed well driller, geologist, or certified water right examiner to assist with assembling the information necessary to complete Table 3.

Table 3. Construction of Point(s) of Appropriation N/A

Any well(s) in this listing must be clearly tied to corresponding well(s) described in Table 1 and shown on the accompanying application map. Failure to provide the information will delay the processing of your transfer application until it is received. The information is necessary for the department to assess whether the proposed well(s) will access the same source aquifer as the authorized point(s) of appropriation (POA). The Department is prohibited by law from approving POA changes that do not access the same source aquifer.

Proposed or Authorized POA Name or Number	Is well already built? (Yes or No)	If an existing well: OWRD Well ID Tag No. L-__	Total well depth	Casing Diameter	Casing Intervals (feet)	Seal depth(s) (intervals)	Perforated or screened intervals (in feet)	Static water level of completed well (in feet)	Source aquifer (sand, gravel, basalt, etc.)	Well -specific rate (cfs or gpm). If less than full rate of water right

Part 5 of 5 – Water Right Information

Please use a separate Part 5 for each water right being changed. See instructions on page 6, to copy and paste additional Part 5s, or to add additional rows to tables within the form.

CERTIFICATE # 90382

Description of Water Delivery System

System capacity: **42.44** cubic feet per second (cfs) **OR**
gallons per minute (gpm)

Describe the current water delivery system or the system that was in place at some time within the last five years. Include information on the pumps, canals, pipelines, and sprinklers used to divert, convey, and apply the water at the authorized place of use. **Water is supplied to the place of use involved in this transfer by People’s Ditch 13 from the Crooked River and Bowman Dam.**

Table 1. Location of Authorized and Proposed Point(s) of Diversion (POD) or Appropriation (POA)
(Note: If the POD/POA name is not specified on the certificate, assign it a name or number here.)

POD/POA Name or Number	Is this POD/POA Authorized on the Certificate or is it Proposed?	If POA, OWRD Well Log ID# (or Well ID Tag # L-___)	Twp		Rng		Sec	¼ ¼		Tax Lot, DLC or Gov't Lot	Measured Distances (from a recognized survey corner)
People’s Ditch 13	<input checked="" type="checkbox"/> Authorized <input type="checkbox"/> Proposed	N/A	15	S	16	E	8	NW	SW	TL 200	1920 feet North and 340 feet East from the SW corner of Section 8
Bowman Dam	<input checked="" type="checkbox"/> Authorized <input type="checkbox"/> Proposed	N/A	17	S	16	E	11	SW	NW	TL 100	1650 feet south and 300 feet east from the NW corner of Section 11
Direct Diversion 36	<input type="checkbox"/> Authorized <input checked="" type="checkbox"/> Proposed	N/A	14	S	15	E	26	SE	SE	TL 505	100 feet North and 60 feet West from the SE corner of Section 26

Check all type(s) of change(s) proposed below (change “CODES” are provided in parentheses):

- | | |
|--|---|
| <input type="checkbox"/> Place of Use (POU) | <input type="checkbox"/> Supplemental Use to Primary Use (S to P) |
| <input type="checkbox"/> Character of Use (USE) | <input type="checkbox"/> Point of Appropriation/Well (POA) |
| <input type="checkbox"/> Point of Diversion (POD) | <input type="checkbox"/> Additional Point of Appropriation (APOA) |
| <input checked="" type="checkbox"/> Additional Point of Diversion (APOD) | <input type="checkbox"/> Substitution (SUB) |
| <input type="checkbox"/> Surface Water POD to Ground Water POA (SW/GW) | <input type="checkbox"/> Government Action POD (GOV) |

Will all of the proposed changes affect the entire water right?

- Yes Complete only the Proposed (“to” or “on” lands) section of Table 2 on the next page. Use the “CODES” listed above to describe the proposed changes.
- No Complete all of Table 2 to describe the portion of the water right to be changed.

RECEIVED

JAN 05 2024

TACS

Please use and attach additional pages of Table 2 as needed.
See page 6 for instructions.

Do you have questions about how to fill-out the tables?
Contact the Department at 503-986-0900 and ask for Transfer Staff.

Table 2. Description of Changes to Water Right Certificate # 90382

List the change proposed for the acreage in each ¼ ¼. If more than one change is proposed, specify the acreage associated with each change.
If there is more than one POD/POA involved in the proposed changes, specify the acreage associated with each POD/POA.

AUTHORIZED (the "from" or "off" lands) The listing that appears on the certificate BEFORE PROPOSED CHANGES List only that part or portion of the water right that will be changed.											Proposed Changes (see "CODES" from previous page)	PROPOSED (the "to" or "on" lands) The listing as it would appear AFTER PROPOSED CHANGES are made.														
Twp	Rng	Sec	¼	¼	Tax Lot	Gvt Lot or DLC	Acres	Type of USE listed on Certificate	POD(s) or POA(s) (name or number from Table 1)	Priority Date		Twp	Rng	Sec	¼	¼	Tax Lot	Gvt Lot or DLC	Acres	New Type of USE	POD(s)/ POA(s) to be used (from Table 1)	Priority Date				
EXAMPLE																										
2	S	9	E	15	NE	NW	100	-	15.0	Irrigation	POD #1 POD #2	1901	POU/POD	2	S	9	E	1	NW	NW	500	1	10.0		POD #5	1901
														2	S	9	E	2	SW	NW	500		5.0		POD #6	1901
14	S	15	E	35	NW	NE	100	-	1.20	Irrigation	PD 13, Bowman Dam	4/8/1914	APOD	14	S	15	E	35	NW	NE	100	-	1.20	Irrigation	PD 13, Bowman Dam, DD 36	4/8/1914
15	S	16	E	6	SE	NW	304	-	6.60					15	S	16	E	6	SE	NW	304	-	6.60			
TOTAL ACRES:									7.80	TOTAL ACRES:											7.80					

Additional remarks: _____.

RECEIVED
JAN 05 2024
OWRD

For Place of Use or Character of Use Changes N/A

Are there other water right certificates, water use permits or ground water registrations associated with the “from” or the “to” lands? Yes No

If YES, list the certificate, water use permit, or ground water registration numbers:_____.



Pursuant to ORS 540.510, any “layered” water use such as an irrigation right that is supplemental to a primary right proposed for transfer must be included in the transfer or be cancelled. Any change to a ground water registration must be filed separately in a ground water registration modification application.

For Substitution (ground water supplemental irrigation will be substituted for surface water primary irrigation) **N/A**

Ground water supplemental Permit or Certificate # _____;
Surface water primary Certificate # _____.

RECEIVED
JAN 05 2024

For a change from Supplemental Irrigation Use to Primary Irrigation Use N/A

Identify the primary certificate to be cancelled. Certificate # _____

OWRD

For a change in point(s) of appropriation (well(s)) or additional point(s) of appropriation: N/A

Well log(s) are attached for each authorized and proposed well(s) that are clearly labeled and associated with the corresponding well(s) in Table 1 above and on the accompanying application map.

Tip: You may search for well logs on the Department’s web page at:
http://apps.wrd.state.or.us/apps/gw/well_log/Default.aspx

AND/OR

Describe the construction of the authorized and proposed well(s) in Table 3 for any wells that do not have a well log. For *proposed wells not yet constructed or built*, provide “a best estimate” for each requested information element in the table. The Department recommends you consult a licensed well driller, geologist, or certified water right examiner to assist with assembling the information necessary to complete Table 3.

Table 3. Construction of Point(s) of Appropriation N/A

Any well(s) in this listing must be clearly tied to corresponding well(s) described in Table 1 and shown on the accompanying application map. Failure to provide the information will delay the processing of your transfer application until it is received. The information is necessary for the department to assess whether the proposed well(s) will access the same source aquifer as the authorized point(s) of appropriation (POA). The Department is prohibited by law from approving POA changes that do not access the same source aquifer.

Proposed or Authorized POA Name or Number	Is well already built? (Yes or No)	If an existing well: OWRD Well ID Tag No. L-___	Total well depth	Casing Diameter	Casing Intervals (feet)	Seal depth(s) (intervals)	Perforated or screened intervals (in feet)	Static water level of completed well (in feet)	Source aquifer (sand, gravel, basalt, etc.)	Well -specific rate (cfs or gpm). If less than full rate of water right

Part 5 of 5 – Water Right Information

Please use a separate Part 5 for each water right being changed. See instructions on page 6, to copy and paste additional Part 5s, or to add additional rows to tables within the form.

CERTIFICATE # 90383

Description of Water Delivery System

System capacity: **42.44** cubic feet per second (cfs) **OR**
gallons per minute (gpm)

Describe the current water delivery system or the system that was in place at some time within the last five years. Include information on the pumps, canals, pipelines, and sprinklers used to divert, convey, and apply the water at the authorized place of use. **Water is supplied to the place of use involved in this transfer by People’s Ditch 13 from the Crooked River.**

Table 1. Location of Authorized and Proposed Point(s) of Diversion (POD) or Appropriation (POA)

(Note: If the POD/POA name is not specified on the certificate, assign it a name or number here.)

POD/POA Name or Number	Is this POD/POA Authorized on the Certificate or is it Proposed?	If POA, OWRD Well Log ID# (or Well ID Tag # L-___)	Twp		Rng		Sec		¼ ¼	Tax Lot, DLC or Gov't Lot	Measured Distances (from a recognized survey corner)
People’s Ditch 13	<input checked="" type="checkbox"/> Authorized <input type="checkbox"/> Proposed	N/A	15	S	16	E	8	NW	SW	TL 200	1920 feet North and 340 feet East from the SW corner of Section 8
Direct Diversion 36	<input type="checkbox"/> Authorized <input checked="" type="checkbox"/> Proposed	N/A	14	S	15	E	26	SE	SE	TL 505	100 feet North and 60 feet West from the SE corner of Section 26

Check all type(s) of change(s) proposed below (change “CODES” are provided in parentheses):

- | | |
|--|---|
| <input type="checkbox"/> Place of Use (POU) | <input type="checkbox"/> Supplemental Use to Primary Use (S to P) |
| <input type="checkbox"/> Character of Use (USE) | <input type="checkbox"/> Point of Appropriation/Well (POA) |
| <input type="checkbox"/> Point of Diversion (POD) | <input type="checkbox"/> Additional Point of Appropriation (APOA) |
| <input checked="" type="checkbox"/> Additional Point of Diversion (APOD) | <input type="checkbox"/> Substitution (SUB) |
| <input type="checkbox"/> Surface Water POD to Ground Water POA (SW/GW) | <input type="checkbox"/> Government Action POD (GOV) |

Will all of the proposed changes affect the entire water right?

- Yes Complete only the Proposed (“to” or “on” lands) section of Table 2 on the next page. Use the “CODES” listed above to describe the proposed changes.
- No Complete all of Table 2 to describe the portion of the water right to be changed.

RECEIVED

JAN 05 2024

OWRD

Please use and attach additional pages of Table 2 as needed.
See page 6 for instructions.

Do you have questions about how to fill-out the tables?
Contact the Department at 503-986-0900 and ask for Transfer Staff.

Table 2. Description of Changes to Water Right Certificate # 90383

List the change proposed for the acreage in each ¼ ¼. If more than one change is proposed, specify the acreage associated with each change.
If there is more than one POD/POA involved in the proposed changes, specify the acreage associated with each POD/POA.

AUTHORIZED (the "from" or "off" lands) The listing that appears on the certificate BEFORE PROPOSED CHANGES List only that part or portion of the water right that will be changed.											Proposed Changes (see "CODES" from previous page)	PROPOSED (the "to" or "on" lands) The listing as it would appear AFTER PROPOSED CHANGES are made.														
Twp	Rng	Sec	¼	¼	Tax Lot	Gvt Lot or DLC	Acres	Type of USE listed on Certificate	POD(s) or POA(s) (name or number from Table 1)	Priority Date		Twp	Rng	Sec	¼	¼	Tax Lot	Gvt Lot or DLC	Acres	New Type of USE	POD(s)/ POA(s) to be used (from Table 1)	Priority Date				
EXAMPLE																										
2	S	9	E	15	NE	NW	100		15.0	Irrigation	POD #1 POD #2	1901	POU/POD	2	S	9	E	1	NW	NW	500	1	10.0		POD #5	1901
														2	S	9	E	2	SW	NW	500		5.0		POD #6	1901
14	S	15	E	26	SW	SE	505	-	14.65	Irrigation	PD 13	1895	APOD	14	S	15	E	26	SW	SE	505	-	14.65	Irrigation	PD 13, DD 36	1895
15	S	16	E	6	SW	NE	304	-	3.90					15	S	16	E	6	SW	NE	304	-	3.90			
TOTAL ACRES:									18.55	TOTAL ACRES:											18.55					

Additional remarks: _____.

RECEIVED

JAN 05 2024

OWRD

14381 -

For Place of Use or Character of Use Changes N/A

Are there other water right certificates, water use permits or ground water registrations associated with the “from” or the “to” lands? Yes No

If YES, list the certificate, water use permit, or ground water registration numbers:_____.



Pursuant to ORS 540.510, any “layered” water use such as an irrigation right that is supplemental to a primary right proposed for transfer must be included in the transfer or be cancelled. Any change to a ground water registration must be filed separately in a ground water registration modification application.

For Substitution (ground water supplemental irrigation will be substituted for surface water primary irrigation) **N/A**

Ground water supplemental Permit or Certificate # _____;
Surface water primary Certificate # _____.

For a change from Supplemental Irrigation Use to Primary Irrigation Use N/A

Identify the primary certificate to be cancelled. Certificate # _____

For a change in point(s) of appropriation (well(s)) or additional point(s) of appropriation: N/A

Well log(s) are attached for each authorized and proposed well(s) that are clearly labeled and associated with the corresponding well(s) in Table 1 above and on the accompanying application map.

Tip: You may search for well logs on the Department’s web page at:
http://apps.wrd.state.or.us/apps/gw/well_log/Default.aspx

AND/OR

Describe the construction of the authorized and proposed well(s) in Table 3 for any wells that do not have a well log. For *proposed wells not yet constructed or built*, provide “a best estimate” for each requested information element in the table. The Department recommends you consult a licensed well driller, geologist, or certified water right examiner to assist with assembling the information necessary to complete Table 3.

Table 3. Construction of Point(s) of Appropriation N/A

Any well(s) in this listing must be clearly tied to corresponding well(s) described in Table 1 and shown on the accompanying application map. Failure to provide the information will delay the processing of your transfer application until it is received. The information is necessary for the department to assess whether the proposed well(s) will access the same source aquifer as the authorized point(s) of appropriation (POA). The Department is prohibited by law from approving POA changes that do not access the same source aquifer.

Proposed or Authorized POA Name or Number	Is well already built? (Yes or No)	If an existing well: OWRD Well ID Tag No. L-____	Total well depth	Casing Diameter	Casing Intervals (feet)	Seal depth(s) (intervals)	Perforated or screened intervals (in feet)	Static water level of completed well (in feet)	Source aquifer (sand, gravel, basalt, etc.)	Well -specific rate (cfs or gpm). If less than full rate of water right

RECEIVED

JAN 05 2024

Part 5 of 5 – Water Right Information

Please use a separate Part 5 for each water right being changed. See instructions on page 6, to copy and paste additional Part 5s, or to add additional rows to tables within the form.

CERTIFICATE # 90397

Description of Water Delivery System

System capacity: **42.44** cubic feet per second (cfs) **OR**
gallons per minute (gpm)

Describe the current water delivery system or the system that was in place at some time within the last five years. Include information on the pumps, canals, pipelines, and sprinklers used to divert, convey, and apply the water at the authorized place of use. **Water is supplied to the place of use involved in this transfer by People’s Ditch 13 from the Crooked River.**

Table 1. Location of Authorized and Proposed Point(s) of Diversion (POD) or Appropriation (POA)

(Note: If the POD/POA name is not specified on the certificate, assign it a name or number here.)

POD/POA Name or Number	Is this POD/POA Authorized on the Certificate or is it Proposed?	If POA, OWRD Well Log ID# (or Well ID Tag # L-___)	Twp		Rng		Sec		¼ ¼		Tax Lot, DLC or Gov't Lot	Measured Distances (from a recognized survey corner)
People’s Ditch 13	<input checked="" type="checkbox"/> Authorized <input type="checkbox"/> Proposed	N/A	15	S	16	E	8	NW	SW	TL 200	1920 feet North and 340 feet East from the SW corner of Section 8	
Direct Diversion 36	<input type="checkbox"/> Authorized <input checked="" type="checkbox"/> Proposed	N/A	14	S	15	E	26	SE	SE	TL 505	100 feet North and 60 feet West from the SE corner of Section 26	

Check all type(s) of change(s) proposed below (change “CODES” are provided in parentheses):

- | | |
|--|---|
| <input type="checkbox"/> Place of Use (POU) | <input type="checkbox"/> Supplemental Use to Primary Use (S to P) |
| <input type="checkbox"/> Character of Use (USE) | <input type="checkbox"/> Point of Appropriation/Well (POA) |
| <input type="checkbox"/> Point of Diversion (POD) | <input type="checkbox"/> Additional Point of Appropriation (APOA) |
| <input checked="" type="checkbox"/> Additional Point of Diversion (APOD) | <input type="checkbox"/> Substitution (SUB) |
| <input type="checkbox"/> Surface Water POD to Ground Water POA (SW/GW) | <input type="checkbox"/> Government Action POD (GOV) |

Will all of the proposed changes affect the entire water right?

- Yes Complete only the Proposed (“to” or “on” lands) section of Table 2 on the next page. Use the “CODES” listed above to describe the proposed changes.
- No Complete all of Table 2 to describe the portion of the water right to be changed.

RECEIVED

JAN 05 2024

OWRD

14381 -

Please use and attach additional pages of Table 2 as needed.
See page 6 for instructions.

Do you have questions about how to fill-out the tables?
Contact the Department at 503-986-0900 and ask for Transfer Staff.

Table 2. Description of Changes to Water Right Certificate # 90397

List the change proposed for the acreage in each ¼ ¼. If more than one change is proposed, specify the acreage associated with each change.
If there is more than one POD/POA involved in the proposed changes, specify the acreage associated with each POD/POA.

AUTHORIZED (the "from" or "off" lands) The listing that appears on the certificate BEFORE PROPOSED CHANGES List only that part or portion of the water right that will be changed.											Proposed Changes (see "CODES" from previous page)	PROPOSED (the "to" or "on" lands) The listing as it would appear AFTER PROPOSED CHANGES are made.									
Twp	Rng	Sec	¼ ¼	Tax Lot	Gvt Lot or DLC	Acres	Type of USE listed on Certificate	POD(s) or POA(s) (name or number from Table 1)	Priority Date	Twp		Rng	Sec	¼ ¼	Tax Lot	Gvt Lot or DLC	Acres	New Type of USE	POD(s)/ POA(s) to be used (from Table 1)	Priority Date	
EXAMPLE																					
2	S	9	E 15 NE NW	100		15.0	Irrigation	POD #1 POD #2	1901	POU/POD	2	S	9	E 1 NW NW	500	1	10.0		POD #5	1901	
											2	S	9	E 2 SW NW	500		5.0		POD #6	1901	
14	S	15	E 26 SW SW	505	-	20.0	Irrigation	PD 13	1895	APOD	14	S	15	E 26 SW SW	505	-	20.0	Irrigation	PD 13, DD 36	1895	
14	S	15	E 26 SE SW	505	-	16.44					14	S	15	E 26 SE SW	505	-	16.44				
TOTAL ACRES:						38.84					TOTAL ACRES:						38.84				


Additional remarks: _____.

RECEIVED
JAN 05 2024
OWRD

For Place of Use or Character of Use Changes N/A

Are there other water right certificates, water use permits or ground water registrations associated with the "from" or the "to" lands? Yes No

If YES, list the certificate, water use permit, or ground water registration numbers:_____.



Pursuant to ORS 540.510, any "layered" water use such as an irrigation right that is supplemental to a primary right proposed for transfer must be included in the transfer or be cancelled. Any change to a ground water registration must be filed separately in a ground water registration modification application.

For Substitution (ground water supplemental irrigation will be substituted for surface water primary irrigation) **N/A**

Ground water supplemental Permit or Certificate # _____;

Surface water primary Certificate # _____.

RECEIVED

JAN 05 2024

For a change from Supplemental Irrigation Use to Primary Irrigation Use N/A

OWRD

Identify the primary certificate to be cancelled. Certificate # _____

For a change in point(s) of appropriation (well(s)) or additional point(s) of appropriation: N/A

- Well log(s) are attached for each authorized and proposed well(s) that are clearly labeled and associated with the corresponding well(s) in Table 1 above and on the accompanying application map.

Tip: You may search for well logs on the Department's web page at:

http://apps.wrd.state.or.us/apps/gw/well_log/Default.aspx

AND/OR

- Describe the construction of the authorized and proposed well(s) in Table 3 for any wells that do not have a well log. For *proposed wells not yet constructed or built*, provide "a best estimate" for each requested information element in the table. The Department recommends you consult a licensed well driller, geologist, or certified water right examiner to assist with assembling the information necessary to complete Table 3.

Table 3. Construction of Point(s) of Appropriation N/A

Any well(s) in this listing must be clearly tied to corresponding well(s) described in Table 1 and shown on the accompanying application map. Failure to provide the information will delay the processing of your transfer application until it is received. The information is necessary for the department to assess whether the proposed well(s) will access the same source aquifer as the authorized point(s) of appropriation (POA). The Department is prohibited by law from approving POA changes that do not access the same source aquifer.

Proposed or Authorized POA Name or Number	Is well already built? (Yes or No)	If an existing well: OWRD Well ID Tag No. L-____	Total well depth	Casing Diameter	Casing Intervals (feet)	Seal depth(s) (intervals)	Perforated or screened intervals (in feet)	Static water level of completed well (in feet)	Source aquifer (sand, gravel, basalt, etc.)	Well -specific rate (cfs or gpm). If less than full rate of water right

RECEIVED

JAN 05 2024

OWRD

Attachment A

Certificates 75487, 87546, 87547, 87548, 90380, 90381,
90382, 90383 & 90397

Application for a Permanent Water Right Transfer
City of Prineville

14381 -

STATE OF OREGON
COUNTY OF CROOK
CERTIFICATE OF WATER RIGHT

THIS CERTIFICATE ISSUED TO

PEOPLE'S IRRIGATION COMPANY
615221 O'NEIL HIGHWAY
PRINEVILLE, OREGON 97754

confirms the right to use the waters of THE CROOKED RIVER, a tributary of THE DESCHUTES RIVER,
for IRRIGATING 12.4 ACRES.

This right was perfected under Permit 11494. The date of priority is November 21, 1934. This right is
limited to 0.16 CUBIC FOOT PER SECOND or its equivalent in case of rotation, measured at the point of
diversion from the source.

The point of diversion is located as follows:

NW¼ SW¼, SECTION 8, T. 15 S., R. 16 E., W.M.; 1920 FEET NORTH AND 340 FEET
EAST FROM THE SW CORNER OF SECTION 8.

The use shall conform to such reasonable rotation system as may be ordered by the proper state officer.

A description of the place of use to which this right is appurtenant is as follows:

<u>qtr/Otr</u>	<u>T.L.</u>	<u>Acres</u>	<u>Owner</u>
NW¼ NW¼	400	12.4	GLOVER
	Section 36		
	Township 14 South, Range 15 East, W.M.		

The right to the use of the water for the above purpose is restricted to beneficial use on the lands or place
of use described.

This certificate is issued to confirm changes in use and place of use approved by an order of the Water
Resources Department Director entered on ~~FEB 18 1998~~, 1998, and recorded in Special Order Volume
52, Page 141, approving a petition by People's Irrigation Company under ORS 541.325 to 541.333 for
mapping water rights within a district and supersedes certificate of water right numbered 13324.

WITNESS the signature of the Water Resources Director, affixed FEB 18 1998

M. MARTHA O. PAGEL

Martha O. Pagel, Director

RECEIVED

JAN 05 2024

OWRD

Recorded in State Record of Water Right Certificates numbered 75487.

HB-3111.BWB

14381 -

STATE OF OREGON
 COUNTY OF CROOK
 CERTIFICATE OF WATER RIGHT

THIS CERTIFICATE ISSUED TO

PEOPLE'S IRRIGATION COMPANY
 615221 O'NEIL HWY
 PRINEVILLE OR 97754

confirms the right to use the waters of THE CROOKED RIVER, a tributary to THE DESCHUTES RIVER for IRRIGATION OF 15.0 ACRES.

This right was perfected under Permit S-11619. The date of priority is MARCH 28, 1935. The amount of water to which this right is entitled is limited to an amount actually used beneficially, and shall not exceed 0.19 CUBIC FOOT PER SECOND or its equivalent in case of rotation, measured at the point of diversion from the source.

The point of diversion is located as follows:

Twp	Rng	Mer	Sec	Q-Q	Measured Distances
15 S	16 E	WM	8	NW SW	1920 FEET NORTH AND 340 FEET EAST FROM THE SW CORNER OF SECTION 8

The amount of water used for irrigation, together with the amount secured under any other right existing for the same lands, is limited to ONE-EIGHTIETH of one cubic foot per second per acre, or its equivalent for each acre irrigated and shall be further limited to a diversion of not to exceed 4.0 acre-feet per acre for each acre irrigated during the irrigation season of each year. The use shall conform to such reasonable rotation system as may be ordered by the proper state officer.

A description of the place of use to which this right is appurtenant is as follows:


IRRIGATION							
Twp	Rng	Mer	Sec	Q-Q	Tax Lot	Acres	Supplemental Info.
14 S	15 E	WM	35	NE NW	500	15.0	Williams

This certificate describes that portion of the water right confirmed by Certificate 75489, State Record of Water Right Certificates, NOT modified by the provisions of an order of the Water Resources Director entered 5.4.12, approving Transfer Application T-11134.

The issuance of this superseding certificate does not confirm the status of the water right in regard to the provisions of ORS 540.610 pertaining to forfeiture or abandonment.

The right to the use of the water for the above purpose is restricted to beneficial use on the lands or place of use described.

WITNESS the signature of the Water Resources Director, affixed May 4, 2012


 Dwight French, Water Right Services Administrator, for
 PHILLIP C. WARD, DIRECTOR

RECEIVED
 JAN 05 2024
 OWRD

STATE OF OREGON

COUNTY OF CROOK

CERTIFICATE OF WATER RIGHT

THIS CERTIFICATE ISSUED TO

PEOPLE'S IRRIGATION COMPANY
615221 O'NEIL HWY
PRINEVILLE OR 97754

confirms the right to use the waters of the CROOKED RIVER, a tributary to the DESCHUTES RIVER for IRRIGATION OF 455.4 ACRES AND STOCK.

This right was confirmed by decree of the Circuit Court of the State of Oregon for Crook County. The decree is of record at Salem, in the Order Record of the Water Resources Director in Volume 1, at Page 449. The date of priority is 1893 (335.8 acres), 1900 (47.6 acres), 1904 (32.0 acres), and 1910 (40.0 acres).

The amount of water to which this right is entitled is limited to an amount actually used beneficially, and shall not exceed 5.69 CUBIC FEET PER SECOND, or its equivalent in case of rotation, measured at the point of diversion from the source.

The point of diversion is located as follows:

Twp	Rng	Mer	Sec	Q-Q	Measured Distances
15 S	16 E	WM	8	NW SW	1920 FEET NORTH AND 340 FEET EAST FROM THE SW CORNER OF SECTION 8

The amount of water used for irrigation, together with the amount secured under any other right existing for the same lands, is limited to a diversion of ONE-EIGHTIETH of one cubic foot per second (or its equivalent) and 4.0 acre-feet for each acre irrigated during the irrigation season of each year.

RECEIVED

JAN 05 2024

OWRD

A description of the place of use to which this right is appurtenant is as follows:

IRRIGATION AND STOCK							Supplemental Information	
Twp	Rng	Mer	Sec	Q-Q	Priority	Acres	Tax Lot	Name
14 S	15 E	WM	20	SW SW	1893	27.90	404	SESSLER
14 S	15 E	WM	20	SE SW	1893	36.10	404	SESSLER
14 S	15 E	WM	20	SW SE	1893	33.60	404	SESSLER
14 S	15 E	WM	20	SE SE	1893	14.70	404	SESSLER
14 S	15 E	WM	21	SW SW	1910	5.20	107	SESSLER
14 S	15 E	WM	21	SE SW	1893	19.00	106	KRIDER
14 S	15 E	WM	27	NE NE	1900	5.00	100	RILEY
14 S	15 E	WM	27	SW NE	1900	7.60	111	RILEY
14 S	15 E	WM	27	SE NE	1900	30.00	100	RILEY
14 S	15 E	WM	27	NW NW	1900	5.00	119	RILEY
14 S	15 E	WM	28	NE NE	1904	20.00	100	KRIDER
14 S	15 E	WM	28	NE NE	1893	4.50	103	KRIDER
14 S	15 E	WM	28	NW NE	1904	12.00	100	KRIDER
14 S	15 E	WM	28	NW NE	1893	12.00	103	KRIDER
14 S	15 E	WM	28	SW NE	1893	7.90	103	KRIDER
14 S	15 E	WM	28	SE NE	1893	21.90	103	KRIDER
14 S	15 E	WM	28	NE NW	1910	1.70	100	KRIDER
14 S	15 E	WM	28	NE SE	1893	0.40	103	KRIDER
14 S	15 E	WM	28	NW SE	1893	6.70	103	KRIDER
14 S	15 E	WM	29	NE NW	1910	6.40	1001	SESSLER
14 S	15 E	WM	34	NE NE	1910	13.10	1300	WANGLER
14 S	15 E	WM	34	SE NE	1910	9.30	1300	WANGLER
14 S	15 E	WM	35	SE NE	1893	6.60	2201	SOTO
14 S	15 E	WM	36	SW NW	1893	5.60	500	GLOVER
14 S	15 E	WM	36	SW NW	1893	14.90	4902	REAM
14 S	15 E	WM	36	SW NW	1893	18.90	3800	WANGLER
14 S	15 E	WM	36	SE NW	1893	28.80	4700	SIMMONS
14 S	15 E	WM	36	NE SW	1893	25.4	4700	SIMMONS
14 S	15 E	WM	36	NE SW	1893	1.90	4800	NORRIS
14 S	15 E	WM	36	NW SW	1893	17.80	4902	REAM
14 S	15 E	WM	36	NW SW	1893	17.20	3800	WANGLER
14 S	15 E	WM	36	SE SW	1893	10.00	3700	BROADWATER
14 S	15 E	WM	36	SE SE	1910	4.30	3600	KEE
15 S	16 E	WM	6	NE SW	1893	0.30	701	GOFF
15 S	16 E	WM	6	NE SW	1893	0.70	800	HIGGINS
15 S	16 E	WM	6	NE SW	1893	0.60	201	HEER
15 S	16 E	WM	6	NE SW	1893	0.60	901	REED
15 S	16 E	WM	6	NE SW	1893	0.50	400	WEBB
15 S	16 E	WM	6	NE SW	1893	0.30	702	GOFF
15 S	16 E	WM	6	SW SE	1893	0.75	7500	SCHLICHTING
15 S	16 E	WM	6	SW SE	1893	0.25	7600	SCHLICHTING
Total						455.4		

RECEIVED
 JAN 05 2024
 OWRD

This certificate describes that portion of the water right confirmed by Certificate 76012, State Record of Water Right Certificates, NOT modified by the provisions of an order of the Water Resources Director entered 5.4.12, approving Transfer Application T-11134.

The issuance of this superseding certificate does not confirm the status of the water right in regard to the provisions of ORS 540.610 pertaining to forfeiture or abandonment.

The right to the use of the water for the above purpose is restricted to beneficial use on the lands or place of use described and is subject to all other conditions and limitations contained in said decree.

WITNESS the signature of the Water Resources Director, affixed May 4, 2012.


Dwight French, Water Right Services Administrator, for
PHILLIP C. WARD, DIRECTOR

RECEIVED
JAN 05 2024
OWRD

STATE OF OREGON

COUNTY OF CROOK

CERTIFICATE OF WATER RIGHT

THIS CERTIFICATE ISSUED TO

BUREAU OF RECLAMATION, UNITED STATES OF AMERICA
ACTING THROUGH THE REGIONAL DIRECTOR
1150 NORTH CURTIS RD
BOISE, ID 83706-1234

AND

PEOPLE'S IRRIGATION COMPANY
615221 O'NEIL HIGHWAY
PRINEVILLE OR 97754

confirms the right to use the waters of THE CROOKED RIVER AND PRINEVILLE RESERVOIR (CONSTRUCTED UNDER PERMIT R-2223), tributaries of THE DESCHUTES RIVER, for IRRIGATION OF 283.8 ACRES AND SUPPLEMENTAL IRRIGATION OF 532.9 ACRES.

This right was perfected under Permit S-25991. The date of priority is APRIL 8, 1914. The amount of water to which this right is entitled is limited to an amount actually used beneficially, and shall not exceed 20.48 CUBIC FEET PER SECOND, FROM DIRECT FLOW AND STORAGE FROM THE RESERVOIR, or its equivalent in case of rotation, measured at the point of diversion from the source, AND SHALL BE REQUIRED TO HAVE A CONTRACT BETWEEN THE USER AND THE BUREAU OF RECLAMATION.

The points of diversion are located as follows:

Twp	Rng	Mer	Sec	Q-Q	Measured Distances
15 S	16 E	WM	8	NW SW	PEOPLE'S DITCH - 1920 FEET NORTH AND 340 FEET EAST FROM THE SW CORNER OF SECTION 8
17 S	16 E	WM	11	SW NW	BOWMAN DAM - 1650 FEET SOUTH AND 300 FEET EAST FROM THE NW CORNER OF SECTION 11

The amount of water used for irrigation, together with the amount secured under any other right existing for the same lands, is limited to ONE-FORTIETH of one cubic foot per second per acre, or its equivalent for each acre irrigated and shall be further limited to a diversion of not to exceed 4.0 acre-feet per acre for each acre irrigated during the irrigation season of each year. The use shall conform to such reasonable rotation system as may be ordered by the proper state officer.

RECEIVED

JAN 05 2024

OWRD

A description of the place of use to which this right is appurtenant is as follows:

IRRIGATION							Supplemental Information	
Twp	Rng	Mer	Sec	Q-Q	GLot	Acres	Tax Lot	Name
14 S	15 E	WM	20	NE SE		2.0	400	SIGMAN
14 S	15 E	WM	20	SW SE		3.4	404	SESSLER
14 S	15 E	WM	20	SE SE		16.5	404	SESSLER
14 S	15 E	WM	21	NE SW		27.2	106	KRIDER
14 S	15 E	WM	21	NW SW		2.4	106	KRIDER
14 S	15 E	WM	21	SE SW		6.4	106	KRIDER
14 S	15 E	WM	22	SE SE		0.8	401	RILEY
14 S	15 E	WM	23	SW SW		0.4	404	RILEY
14 S	15 E	WM	26	NW NW		8.7	500	WILLIAMS
14 S	15 E	WM	26	NW NW		5.4	501	RILEY
14 S	15 E	WM	26	SW NW		4.7	500	WILLIAMS
14 S	15 E	WM	27	NE NE		28.0	100	RILEY
14 S	15 E	WM	27	NW NE		37.1	111	RILEY
14 S	15 E	WM	27	NE NW		32.8	107	NELSON
14 S	15 E	WM	27	NW NW		23.8	119	RILEY
14 S	15 E	WM	27	SE NW		0.2	107	NELSON
14 S	15 E	WM	27	NE SE		6.4	123	RILEY
14 S	15 E	WM	28	NE NE		7.9	100	KRIDER
14 S	15 E	WM	28	NW NE		8.3	100	KRIDER
14 S	15 E	WM	28	NE NW		0.2	100	KRIDER
14 S	15 E	WM	29	NW NE		2.8	1001	SESSLER
14 S	15 E	WM	35	NW NE		6.7	100	WILLIAMS
14 S	15 E	WM	35	SW NE		5.1	2000	LARSON
14 S	15 E	WM	35	SE NE		16.1	2400	FLEGEL
14 S	15 E	WM	35	SE NE		3.4	2304	SHANNON
14 S	15 E	WM	35	NE NW		13.9	100	WILLIAMS
14 S	15 E	WM	35	NW NW		1.2	100	WILLIAMS
14 S	15 E	WM	35	NE SE		5.3	2700	COLE
14 S	15 E	WM	36	SE SW		2.7	3700	BROADWATER
15 S	15 E	WM	1	NE NE	1	4.0	100	KEE
Total						283.8		

RECEIVED

JAN 05 2024

OWRD

SUPPLEMENTAL IRRIGATION							Supplemental Information	
Twp	Rng	Mer	Sec	Q-Q	GLot	Acres	Tax Lot	Name
14 S	15 E	WM	20	SW SW		18.40	404	SESSLER
14 S	15 E	WM	20	SE SW		34.10	404	SESSLER
14 S	15 E	WM	20	SW SE		29.90	404	SESSLER
14 S	15 E	WM	20	SE SE		11.80	404	SESSLER
14 S	15 E	WM	21	NE SE		0.50	106	KRIDER
14 S	15 E	WM	21	NW SE		12.60	106	KRIDER
14 S	15 E	WM	21	SW SE		37.60	106	KRIDER
14 S	15 E	WM	21	SE SE		32.80	106	KRIDER
14 S	15 E	WM	26	NW NW		1.30	501	RILEY
14 S	15 E	WM	26	NW NW		8.70	500	WILLIAMS
14 S	15 E	WM	26	SW NW		32.60	500	WILLIAMS
14 S	15 E	WM	26	NW SW		37.10	500	WILLIAMS
14 S	15 E	WM	27	NE NE		5.00	100	RILEY
14 S	15 E	WM	27	SW NE		7.60	111	RILEY
14 S	15 E	WM	27	SE NE		30.00	100	RILEY
14 S	15 E	WM	27	NW NW		5.00	119	RILEY
14 S	15 E	WM	28	NE NE		20.00	100	KRIDER
14 S	15 E	WM	28	NW NE		12.00	100	KRIDER
14 S	15 E	WM	34	NE NE		7.70	1300	WANGLER
14 S	15 E	WM	34	SE NE		9.30	1300	WANGLER
14 S	15 E	WM	35	SW NE		7.00	2100	JAHN
14 S	15 E	WM	35	NE NW		15.00	1500	WILLIAMS
14 S	15 E	WM	36	NW NW		12.40	400	GLOVER
14 S	15 E	WM	36	SW NW		18.90	3800	WANGLER
14 S	15 E	WM	36	SW NW		14.90	4902	REAM
14 S	15 E	WM	36	SW NW		5.60	500	GLOVER
14 S	15 E	WM	36	SE NW		28.80	4700	SIMMONS
14 S	15 E	WM	36	NE SW		25.40	4700	SIMMONS
14 S	15 E	WM	36	NE SW		1.90	4800	NORRIS
14 S	15 E	WM	36	NW SW		17.80	4902	REAM
14 S	15 E	WM	36	NW SW		17.20	3800	WANGLER
14 S	15 E	WM	36	SE SW		10.00	3700	BROADWATER
15 S	16 E	WM	6	NE SW		0.30	701	GOFF
15 S	16 E	WM	6	NE SW		0.50	400	WEBB
15 S	16 E	WM	6	NE SW		0.60	201	HEER
15 S	16 E	WM	6	NE SW		0.60	901	REED
15 S	16 E	WM	6	NE SW		0.70	800	HIGGINS
15 S	16 E	WM	6	NE SW		0.30	702	GOFF
15 S	16 E	WM	6	SW SE		0.75	7500	SCHLICHTING
15 S	16 E	WM	6	SW SE		0.25	7300	SCHLICHTING
Total						532.9		

RECEIVED

JAN 05 2024

OWRD

This certificate describes that portion of the water right confirmed by Certificate 76013, State Record of Water Right Certificates, NOT modified by the provisions of an order of the Water Resources Director entered 5.4.12, approving Transfer Application T-11134.

The issuance of this superseding certificate does not confirm the status of the water right in regard to the provisions of ORS 540.610 pertaining to forfeiture or abandonment.

The right to the use of the water for the above purpose is restricted to beneficial use on the lands or place of use described. The use confirmed herein may be made only at times when sufficient water is available to satisfy all prior rights, including rights for maintaining instream flows.

WITNESS the signature of the Water Resources Director, affixed May 4, 2012.


Dwight French, Water Right Services Administrator, for
PHILLIP C. WARD, DIRECTOR

RECEIVED
JAN 05 2024
OWRD

STATE OF OREGON

COUNTY OF CROOK

CERTIFICATE OF WATER RIGHT

THIS CERTIFICATE ISSUED TO

PEOPLE'S IRRIGATION COMPANY, LTD
4923 NORTHWEST O'NEIL HIGHWAY
PRINEVILLE, OR 97554

confirms the right to use the waters of the CROOKED RIVER, a tributary of DESCHUTES RIVER, for IRRIGATION of 25.0 ACRES.

This right was perfected under Permit S-11619. The date of priority is MARCH 28, 1935. The amount of water to which this right is entitled is limited to an amount actually used beneficially, and shall not exceed 0.31 CUBIC FOOT PER SECOND, or its equivalent in case of rotation, measured at the point of diversion.

The point of diversion is located as follows:

Twp	Rng	Mer	Sec	Q-Q	Measured Distances
15 S	16 E	WM	8	NW SW	1920 FEET NORTH AND 340 FEET EAST FROM SW CORNER, SECTION 8

The amount of water used for irrigation, together with the amount secured under any other right existing for the same lands, is limited to a diversion of ONE-EIGHTIETH of one cubic foot per second, or its equivalent for each acre irrigated, and shall be further limited to a diversion of not to exceed 4.0 acre-feet per acre for each acre irrigated during the irrigation season of each year.

The use shall conform to such reasonable rotation system as may be ordered by the proper state officer.

A description of the place of use is as follows:

Twp	Rng	Mer	Sec	Q-Q	Tax Lot	Acres
14 S	15 E	WM	35	NW NE	100	15.7
15 S	16 E	WM	6	SE NW	304	9.3

RECEIVED

JAN 05 2024

OWRD

Measurement, recording and reporting conditions:

- A. The water user shall maintain the meter or other suitable measuring device as approved by the Director in good working order.
- B. The water user shall allow the watermaster access to the meter or measuring device; provided however, where the meter or measuring device is located within a private structure, the watermaster shall request access upon reasonable notice.

The water user shall maintain the existing headgates and shall make improvements as may be required by the Department.


NOTICE OF RIGHT TO PETITION FOR RECONSIDERATION OR JUDICIAL REVIEW

This is an order in other than a contested case. This order is subject to judicial review under ORS 183.482. Any petition for judicial review must be filed within the 60-day time period specified by ORS 183.482. Pursuant to ORS 183.482, ORS 536.075 and OAR 137-003-0675, you may petition for judicial review and petition the Director for reconsideration of this order. A petition for reconsideration may be granted or denied by the Director, and if no action is taken within 60 days following the date the petition was filed, the petition shall be deemed denied.

The right to the use of the water for the above purpose is restricted to beneficial use on the lands or place of use described.

This certificate is issued to confirm a change in PLACE OF USE approved by an order of the Water Resources Director entered MAY 4, 2012, at Special Order Volume 87, Page 366, approving Transfer Application 11134, and together with Certificate 87546, supercedes Certificate 75489, State record of Water Right Certificates.

Issued JUN 11 2015



Dwight French
Water Right Services Division Administrator, for
Thomas M. Byler, Director
Oregon Water Resources Department

RECEIVED

JAN 05 2024

OWRD

STATE OF OREGON

COUNTY OF CROOK

CERTIFICATE OF WATER RIGHT

THIS CERTIFICATE ISSUED TO

PEOPLE'S IRRIGATION COMPANY, LTD
4923 NORTHWEST O'NEIL HIGHWAY
PRINEVILLE, OR 97554

confirms the right to use the waters of the CROOKED RIVER, a tributary of DESCHUTES RIVER, for IRRIGATION of 29.3 ACRES and LIVESTOCK.

This right was confirmed by decree of the Circuit Court of the State of Oregon for Crook County. The decree is of record at Salem, in the Order Record of the Water Resources Director in Volume 1, at Page 449. The dates of priority are 1893 and 1895.

The amount of water to which this right is entitled is limited to an amount actually used beneficially, and shall not exceed 0.37 CUBIC FOOT PER SECOND, or its equivalent in case of rotation, measured at the point of diversion from the source.

The point of diversion is located as follows:

Twp	Rng	Mer	Sec	Q-Q	Measured Distances
15 S	16 E	WM	8	NW SW	1920 FEET NORTH AND 340 FEET EAST FROM SW CORNER, SECTION 8

The amount of water used for irrigation, together with the amount secured under any other right existing for the same lands, is limited to a diversion of ONE-EIGHTIETH of one cubic foot per second, or its equivalent, and 4.0 acre-feet per acre for each acre irrigated during the irrigation season of each year.

A description of the place of use is as follows:

IRRIGATION AND LIVESTOCK							
Twp	Rng	Mer	Sec	Q-Q	Tax Lot	Priority	Acres
14 S	15 E	WM	36	SE NW	1200	1893	3.9
15 S	16 E	WM	6	NE SW	304	1893	15.3
15 S	16 E	WM	6	NW SE	304	1895	6.7
15 S	16 E	WM	6	NW SE	304	1893	3.4

RECEIVED

JAN 05 2024

OWRD

Measurement, recording and reporting conditions:

- A. The water user shall maintain the meter or other suitable measuring device as approved by the Director in good working order.
- B. The water user shall allow the watermaster access to the meter or measuring device; provided however, where the meter or measuring device is located within a private structure, the watermaster shall request access upon reasonable notice.

NOTICE OF RIGHT TO PETITION FOR RECONSIDERATION OR JUDICIAL REVIEW

This is an order in other than a contested case. This order is subject to judicial review under ORS 183.482. Any petition for judicial review must be filed within the 60-day time period specified by ORS 183.482. Pursuant to ORS 183.482, ORS 536.075 and OAR 137-003-0675, you may petition for judicial review and petition the Director for reconsideration of this order. A petition for reconsideration may be granted or denied by the Director, and if no action is taken within 60 days following the date the petition was filed, the petition shall be deemed denied.

The water user shall maintain the existing headgates and shall make improvements as may be required by the Department.

The right to the use of the water for the above purpose is restricted to beneficial use on place of use described, and is subject to all other conditions and limitations contained in said decree.

This certificate is issued to confirm a change in PLACE OF USE approved by an order of the Water Resources Director entered MAY 4, 2012, at Special Order Volume 87, Page 366, approving Transfer Application 11134, and together with Certificate 87547, supercedes Certificate 76012, State record of Water Right Certificates.

Issued JUN 11 2015



Dwight French
Water Right Services Division Administrator, for
Thomas W. Byler, Director
Oregon Water Resources Department

RECEIVED
JAN 05 2024
OWRD

STATE OF OREGON

COUNTY OF CROOK

CERTIFICATE OF WATER RIGHT

THIS CERTIFICATE ISSUED TO

U.S. BUREAU OF RECLAMATION
1150 NORTH CURTIS ROAD, SUITE 100
BOISE ID 83706-1234

AND

PEOPLE'S IRRIGATION COMPANY, LTD
4923 NORTHWEST O'NEIL HIGHWAY
PRINEVILLE, OR 97554

confirms the right to use the waters of the CROOKED RIVER AND PRINEVILLE RESERVOIR, constructed under Permit R-2223, tributaries of DESCHUTES RIVER for IRRIGATION of 8.3 ACRES AND SUPPLEMENTAL IRRIGATION of 54.3 ACRES.

This right was perfected under Permit S-25991. The date of priority is APRIL 8, 1914. The amount of water to which this right is entitled is limited to an amount actually used beneficially and shall not exceed 1.57 CUBIC FEET PER SECOND FROM DIRECT FLOW AND STORAGE FROM THE RESERVOIR, or its equivalent in case of rotation, measured at the point of diversion from the source, AND SHALL BE REQUIRED TO HAVE A CONTRACT BETWEEN THE USER AND THE BUREAU OF RECLAMATION.

The points of diversion are located as follows:

Twp	Rng	Mer	Sec	Q-Q	Measured Distances
15 S	16 E	WM	8	NW SW	PEOPLE'S DITCH - 1920 FEET NORTH AND 340 FEET EAST FROM SW CORNER, SECTION 8
17 S	16 E	WM	11	SW NW	BOWMAN DAM - 1650 FEET SOUTH AND 300 FEET EAST FROM NW CORNER OF SECTION 11

The amount of water used for irrigation, together with the amount secured under any other right existing for the same lands, is limited to ONE-FORTIETH of one cubic foot per second per acre, or its equivalent for each acre irrigated and shall be further limited to a diversion of not to exceed 4.0 acre-feet for each acre irrigated during the irrigation season of each year.

The use shall conform to such reasonable rotation system as may be ordered by the proper state officer.

A description of the place of use is as follows:

IRRIGATION						
Twp	Rng	Mer	Sec	Q-Q	Tax Lot	Acres
14 S	15 E	WM	35	NW NE	100	1.7
15 S	16 E	WM	6	SE NW	304	6.6

RECEIVED

JAN 05 2024

OWRD

NOTICE OF RIGHT TO PETITION FOR RECONSIDERATION OR JUDICIAL REVIEW

This is an order in other than a contested case. This order is subject to judicial review under ORS 183.482. Any petition for judicial review must be filed within the 60-day time period specified by ORS 183.482. Pursuant to ORS 183.482, ORS 536.075 and OAR 137-003-0675, you may petition for judicial review and petition the Director for reconsideration of this order. A petition for reconsideration may be granted or denied by the Director, and if no action is taken within 60 days following the date the petition was filed, the petition shall be deemed denied.

SUPPLEMENTAL IRRIGATION						
Twp	Rng	Mer	Sec	Q-Q	Tax Lot	Acres
14 S	15 E	WM	35	NW NE	100	15.7
14 S	15 E	WM	36	SE NW	1200	3.9
15 S	16 E	WM	6	SE NW	304	9.3
15 S	16 E	WM	6	NE SW	304	15.3
15 S	16 E	WM	6	NW SE	304	6.7
15 S	16 E	WM	6	NW SE	304	3.4

Measurement, recording and reporting conditions:

- A. The water user shall maintain the meter or other suitable measuring device as approved by the Director in good working order.
- B. The water user shall allow the watermaster access to the meter or measuring device; provided however, where the meter or measuring device is located within a private structure, the watermaster shall request access upon reasonable notice.


The water user shall maintain the existing headgates and shall make improvements as may be required by the Department.

The right to the use of the water for the above purpose is restricted to beneficial use on the lands or place of use described.

The use confirmed herein may be made only at times when sufficient water is available to satisfy all prior rights, including rights for maintaining instream flows.

This certificate is issued to confirm a change in PLACE OF USE approved by an order of the Water Resources Director entered MAY 4, 2012, at Special Order Volume 87, Page 366, approving Transfer Application 11134, and together with Certificate 87548, supercedes Certificate 76013, State record of Water Right Certificates.

Issued JUN 11 2015


 Dwight French
 Water Right Services Division Administrator, for
 Thomas M. Byler, Director
 Oregon Water Resources Department

RECEIVED
 JAN 05 2024
 OWRD

STATE OF OREGON

COUNTY OF CROOK

CERTIFICATE OF WATER RIGHT

THIS CERTIFICATE ISSUED TO

PEOPLE'S IRRIGATION COMPANY, LTD
4923 NORTHWEST O'NEIL HIGHWAY
PRINEVILLE, OR 97554

confirms the right to use the waters of the CROOKED RIVER, a tributary to DESCHUTES RIVER, for IRRIGATION OF 20.0 ACRES, LIVESTOCK AND DOMESTIC USE.

This right was confirmed by decree of the Circuit Court of the State of Oregon for Crook County. The decree is of record at Salem, in the Order Record of the Water Resources Director in Volume 1, at Page 449. The date of priority is 1895.

The amount of water to which this right is entitled is limited to an amount actually used beneficially, and shall not exceed 0.25 CUBIC FOOT PER SECOND, or its equivalent in case of rotation, measured at the point of diversion.

The point of diversion is located as follows:

Twp	Rng	Mer	Sec	Q-Q	Measured Distances
15 S	16 E	WM	8	NW SW	1920 FEET NORTH AND 340 FEET EAST FROM SW CORNER, SECTION 8

The amount of water used for irrigation, together with the amount secured under any other right existing for the same lands, is limited to a diversion of ONE-EIGHTIETH of one cubic foot per second, or its equivalent for each acre irrigated, and shall be further limited to a diversion of not to exceed 4.0 acre-feet per acre for each acre irrigated during the irrigation season of each year. The use shall conform to such reasonable rotation system as may be ordered by the proper state officer.

A description of the place of use is as follows:

IRRIGATION, LIVESTOCK AND DOMESTIC						
Twps	Rng	Mer	Sec	Q-Q	Tax Lot	Acres
14 S	15 E	WM	26	SW SE	505	16.1
15 S	16 E	WM	6	SW NE	304	3.9

RECEIVED

JAN 05 2024

OWRD

Measurement, recording and reporting conditions:

- A. The water user shall maintain the meter or other suitable measuring device as approved by the Director in good working order.
- B. The water user shall allow the watermaster access to the meter or measuring device; provided however, where the meter or measuring device is located within a private structure, the watermaster shall request access upon reasonable notice.

NOTICE OF RIGHT TO PETITION FOR RECONSIDERATION OR JUDICIAL REVIEW

This is an order in other than a contested case. This order is subject to judicial review under ORS 183.482. Any petition for judicial review must be filed within the 60-day time period specified by ORS 183.482. Pursuant to ORS 183.482, ORS 536.075 and OAR 137-003-0675, you may petition for judicial review and petition the Director for reconsideration of this order. A petition for reconsideration may be granted or denied by the Director, and if no action is taken within 60 days following the date the petition was filed, the petition shall be deemed denied.

The water user shall maintain the existing headgates and shall make improvements as may be required by the Department.

The right to the use of the water for the above purpose is restricted to beneficial use on place of use described, and is subject to all other conditions and limitations contained in said decree.

This certificate is issued to confirm a change in PLACE OF USE approved by an order of the Water Resources Director entered MAY 4, 2012, at Special Order Volume 87, Page 366, approving Transfer Application 11134, and together with Certificate 87549, supercedes Certificate 83857, State record of Water Right Certificates.

Issued JUN 11 2015



Dwight French
Water Right Services Division Administrator, for
Thomas M. Byler, Director

RECEIVED

JAN 05 2024

OWRD

STATE OF OREGON

COUNTY OF CROOK

CERTIFICATE OF WATER RIGHT

THIS CERTIFICATE ISSUED TO

PEOPLES IRRIGATION CO.
615221 O'NEIL HIGHWAY
PRINEVILLE, OR 97754

confirms the right to use the waters of the CROOKED RIVER, a tributary of the DESCHUTES RIVER for IRRIGATION OF 467.3 ACRES, LIVESTOCK AND DOMESTIC USE.

This right was confirmed by decree of the Circuit Court of the State of Oregon for Crook County. The decree is of record at Salem, in the Order Record of the Water Resources Director in Volume 1, at Page 449. The dates of priority are 1892, 1895, 1897, 1898, and 1904/1910.

The amount of water to which this right is entitled is limited to an amount actually used beneficially, and shall not exceed 5.84 CUBIC FEET PER SECOND, or its equivalent in case of rotation, measured at the points of diversion.

The points of diversion (pod) are located as follows:

POD	Twp	Rng	Mer	Sec	Q-Q	Measured Distances
1	15 S	16 E	WM	8	NW SW	1920 FEET NORTH AND 340 FEET EAST FROM SW CORNER OF SECTION 8
2	---	---	---	---	---	LOW LINE DITCH
3	14 S	14 E	WM	24	NE SE	PUMP: 450 FEET WEST FROM THE EAST 1/4 CORNER OF SECTION 24
4	14 S	14 E	WM	23	SW NE	PUMP: 1020 FEET NORTH AND 500 FEET EAST FROM THE CENTER 1/4 CORNER OF SECTION 23
5	14 S	14 E	WM	23	SW NW	PUMP: 1000 FEET NORTH AND 1400 FEET WEST FROM THE CENTER 1/4 CORNER OF SECTION 23
6	14 S	14 E	WM	29	NE NW	PUMP: 1085 FEET SOUTH AND 970 FEET WEST FROM THE NORTH 1/4 CORNER OF SECTION 29

The amount of water used for irrigation, together with the amount secured under any other right existing for the same lands, is limited to a diversion of ONE-EIGHTIETH of one cubic foot per second, or its equivalent for each acre irrigated, and shall be further limited to a diversion of not to exceed 4.0 acre-feet per acre for each acre irrigated during the irrigation season of each year. The use shall conform to such reasonable rotation system as may be ordered by the proper state officer.

RECEIVED

JAN 05 2024

OWRD

A description of the place of use to which this right is appurtenant is as follows:


IRRIGATION, LIVESTOCK AND DOMESTIC								
Priority Date	POD	Twp	Rng	Mer	Sec	Q-Q	Acres	User
1895	1	14 S	15 E	WM	26	SW SW	20.0	Cox, R.T
	1	14 S	15 E	WM	26	SE SW	20.0	Cox, R.T
1904/1910	1	14 S	14 E	WM	21	SW NE	40.0	Deschutes Fine Wool Company
	1	14 S	14 E	WM	21	SE NE	40.0	Deschutes Fine Wool Company
	1	14 S	14 E	WM	21	NE SW	30.0	Deschutes Fine Wool Company
	1	14 S	14 E	WM	21	NW SW	28.2	Deschutes Fine Wool Company
	1	14 S	14 E	WM	21	SW SW	2.2	Deschutes Fine Wool Company
	1	14 S	14 E	WM	21	NE SE	22.8	Deschutes Fine Wool Company
	1	14 S	14 E	WM	21	NW SE	30.0	Deschutes Fine Wool Company
	2	14 S	14 E	WM	21	SE SW	37.5	Deschutes Fine Wool Company
	2	14 S	14 E	WM	21	SW SE	39.0	Deschutes Fine Wool Company
	2	14 S	14 E	WM	21	SE SE	38.2	Deschutes Fine Wool Company
	3	14 S	14 E	WM	23	SE NE	20.9	Deschutes Fine Wool Company
	4	14 S	14 E	WM	23	NW NE	0.6	Deschutes Fine Wool Company
	4	14 S	14 E	WM	23	NE NW	7.4	Deschutes Fine Wool Company
	5	14 S	14 E	WM	23	NW NW	1.0	Deschutes Fine Wool Company
1892	1	14 S	14 E	WM	30	NE NE	5.6	Forrest, Frances
	6	14 S	14 E	WM	30	NE NE	4.4	Forrest, Frances
1897	1	14 S	14 E	WM	26	NE NE	1.0	Messinger, Lucy
	1	14 S	14 E	WM	26	NW NE	15.0	Messinger, Lucy
	1	14 S	14 E	WM	26	NE NW	30.0	Messinger, Lucy
	1	14 S	14 E	WM	26	NW NW	30.0	Messinger, Lucy
1898	1	14 S	14 E	WM	28	NE NE	3.5	Weaver, David
Total:							467.3	

The right to the use of the water for the above purpose is restricted to beneficial use on the lands or place of use described.

This certificate is issued to correct a scrivener's error in the duplication of acres and description of the location of lands described in Certificates 87059 and 89538. This Certificate supersedes Certificates 87059 and 89538, and describes the portions of the water rights NOT modified by the provisions of orders of the Water Resources Director entered June 3, 2011, approving Transfer Application T-10730 and entered October 16, 2014, approving Transfer application T-11740.

The issuance of this superseding certificate does not confirm the status of the water right in regard to the provisions of ORS 540.610 pertaining to forfeiture or abandonment.

WITNESS the signature of the Water Resources Director, affixed JUN 08 2015


 Dwight French, Water Right Services Division Administrator, for
 Thomas M. Byler, Director
 Oregon Water Resources Department

RECEIVED

JAN 05 2024

OWRD

RECEIVED

JAN 05 2024

OWRD

Attachment B

Application Maps

Application for a Permanent Water Right Transfer

City of Prineville

14381 -

RECEIVED

JAN 05 2024

OWRD

Attachment C

Evidence of Use Affidavit and Documentation

Application for a Permanent Water Right Transfer

City of Prineville

14381 -

Application for Water Right Transfer Evidence of Use Affidavit



Oregon Water Resources Department
725 Summer Street NE, Suite A
Salem, Oregon 97301-1266
(503) 986-0900
www.wrd.state.or.us

Please print legibly or type. Be as specific as possible. Attach additional pages if you need more spacing.
Supporting documentation must be attached.

State of Oregon)
) ss
County of Crook)

I, Casey Kaiser, in my capacity as Public Works Director,

mailing address 387 NE 3rd St. Prineville, OR 97754

telephone number (541)447-8338, being first duly sworn depose and say:

1. My knowledge of the exercise or status of the water right is based on (check one):

- Personal observation Professional expertise

2. I attest that:

Water was used during the previous five years on the entire place of use for
Certificates # 75487 & 90381; OR

My knowledge is specific to the use of water at the following locations within the last five years:

Certificate #	Township		Range		Mer	Sec	¼ ¼		Gov't Lot or DLC	Acres (if applicable)	
87546	14	S	15	E	W.M.	35	NE	NW	N/A	11.06	
87547	14	S	15	E	W.M.	36	SE	NW	N/A	25.10	
							NE	SW		4.10	
87548	14	S	15	E	W.M.	26	NW	NW	N/A	2.59	
							SW	NW		2.32	
							35	NW		NE	5.04
							35	NE		NW	13.01
							35	NW		NW	1.20
90380	14	S	15	E	W.M.	35	NW	NE	N/A	7.89	
	15	S	16	E		6	SE	NW		9.30	
90382	14	S	15	E	W.M.	35	NW	NE	N/A	1.20	
	15	S	16	E		6	SE	NW		6.60	
90383	14	S	15	E	W.M.	26	SW	SE	N/A	14.65	
	15	S	16	E		6	SW	NE		3.90	
90397	14	S	15	E	W.M.	26	SW	SW	N/A	20.0	
							SE	SW		N/A	16.44

OR

RECEIVED
JAN 05 2024
OWRD

- Confirming Certificate # _____ has been issued within the past five years; **OR**
- Part or all of the water right was leased instream at some time within the last five years. The instream lease number is: _____ (Note: If the entire right proposed for transfer was not leased, additional evidence of use is needed for the portion not leased instream.); **OR**
- The water right is not subject to forfeiture and documentation that a presumption of forfeiture for non-use would be rebutted under ORS 540.610(2) is attached.
- Water has been used at the actual current point of diversion or appropriation for more than 10 years for Certificate # _____ (For Historic POD/POA Transfers)


3. The water right was used for: (e.g., crops, pasture, etc.): **IRRIGATION OF PASTURE AND GOLF COURSE**

4. I understand that if I do not attach one or more of the documents shown in the table below to support the above statements, my application will be considered incomplete.

[Signature]
Signature of Affiant

12/7/23
Date

Signed and sworn to (or affirmed) before me this 7th day of Dec., 2023.



[Signature]
Notary Public for Oregon

My Commission Expires: 8-3-2024

Supporting Documents	Examples
<input type="checkbox"/> Copy of a water right certificate that has been issued within the last five years. (not a remaining right certificate)	Copy of confirming water right certificate that shows issue date
<input type="checkbox"/> Copies of receipts from sales of irrigated crops or for expenditures related to use of water	<ul style="list-style-type: none"> ● Power usage records for pumps associated with irrigation use ● Fertilizer or seed bills related to irrigated crops ● Farmers Co-op sales receipt
<input type="checkbox"/> Records such as FSA crop reports, irrigation district records, NRCS farm management plan, or records of other water suppliers	<ul style="list-style-type: none"> ● District assessment records for water delivered ● Crop reports submitted under a federal loan agreement ● Beneficial use reports from district ● IRS Farm Usage Deduction Report ● Agricultural Stabilization Plan ● CREP Report
<input checked="" type="checkbox"/> Aerial photos containing sufficient detail to establish location and date of photograph	Multiple photos can be submitted to resolve different areas of a water right. If the photograph does not print with a "date stamp" or without the source being identified, the date of the photograph and source should be added. <u>See attached aerial photos.</u>
<input type="checkbox"/> Approved Lease establishing beneficial use within the last 5 years	Copy of instream lease or lease number

RECEIVED
JAN 05 2024
OWRD

JAN 05 2024

Evidence of Use

OWRD

Certificates 75487, 87546, 87547, 87548, 90380, 90381, 90382, 90383, & 90397

City of Prineville
Imagery Date: 5/29/2023

Blue Duck Saloon

Crooked River

26

370

Crooked River Wetlands Complex

Google Earth

Image © 2023 Airbus

Texaco

3000 ft



14381 -

Evidence of Use

Certificates 90380, 90381, 90382, & 90383

City of Prineville

Imagery Date: 5/29/2023

RECEIVED

JAN 05 2024

370

126

NW 3rd St

McDonald's

Dillon's

S Main St

Meadow Lakes Golf Course

Main St

Google Earth

Image © 2023 Airbus

2000 ft



RECEIVED

JAN 05 2024

OWRD

Attachment D

Supplemental Form D

Application for a Permanent Water Right Transfer


City of Prineville

14381 -

Supplemental Form D

Water Right Transfers Within the Boundaries of or Served by an Irrigation District or other Water Supplier (Association, Ditch Co., etc.)

[For transfers submitted under OAR Chapter 690 Division 380]



Oregon Water Resources Department
725 Summer Street NE, Suite A
Salem, Oregon 97301-1266
503-986-0900
www.oregon.gov/OWRD

The Department requires non-district applicants to communicate with districts/water suppliers during the planning and preparation of transfer applications involving water rights having a point of diversion or appropriation (POD/POA) or place of use (POU) served by or located within the boundaries of an irrigation district, or other type of water supplier to which assessments are paid. In some cases consent will be required from the district or water supplier.

This form must be included with any transfer application that involves rights served by or located within the boundaries of a district or other type of water supplier.

1. APPLICANT INFORMATION

NAME City of Prineville, Attn: Casey Kaiser			PHONE (HM)	
PHONE (WK) 541-447-8338	CELL	FAX		
ADDRESS 387 NE 3rd St.				
CITY Prineville	STATE OR	ZIP 97754	E-MAIL**	

RECEIVED
JAN 05 2024
OWRD

2. DISTRICT or WATER SUPPLIER INFORMATION

DISTRICT/WATER SUPPLIER NAME People's Irrigation Company			PHONE (HM)	
PHONE (WK)	CELL	FAX		
ADDRESS 615221 O'Neil HWY				
CITY Prineville	STATE OR	ZIP 97554	E-MAIL**	

** By providing an e-mail address, the applicant and/or the district/water supplier consents to receive all correspondence from the Department electronically. Copies of final order documents will also be mailed.

3. WATER RIGHTS ISSUED IN THE NAME OF, or LOCATED WITHIN, or SERVED BY AN IRRIGATION DISTRICT, OTHER DISTRICT, OR WATER SUPPLIER

a. List the water right(s) involved in this transfer:

	Application / Decree	Permit / Previous Transfer	Certificate	Is the water right in the name of a district, water supplier, or BOR*?
1.	S-15629	S-11494	75487	YES <input checked="" type="checkbox"/>
2.	S-15766	S-11619	87546	YES <input checked="" type="checkbox"/>
3.	Decree: Crooked River (F)	N/A	87547	YES <input checked="" type="checkbox"/>
4.	Decree: Crooked River (F)	N/A	87548	YES <input checked="" type="checkbox"/>

5.	S-15766	S-11619	90380	YES <input checked="" type="checkbox"/>
6.	Decree: Crooked River (F)	N/A	90381	YES <input checked="" type="checkbox"/>
7.	S-32641	S-25991	90382	YES <input checked="" type="checkbox"/>
8.	Decree: Crooked River (F)	N/A	90383	YES <input checked="" type="checkbox"/>
9.	Decree: Crooked River (F)	N/A	90397	YES <input checked="" type="checkbox"/>

Attach additional pages for additional water rights if necessary.

*Bureau of Reclamation

- b. Determine a district's/water supplier's connection to your points of diversion (POD) or appropriation (POA) and places of use (POU). [You may need to consult with your district/water supplier.]

CURRENT ASSOCIATIONS Please answer the following "yes" or "no" questions:

- YES NO One or more of the current POD(s) / POA(s) involved in the transfer are served by a district/water supplier or rely on BOR water.
- YES NO All or a portion of the current POU involved in this proposed transfer receives water for either primary or supplemental irrigation from the district/water supplier; i.e., the POU is currently layered with a district or BOR water supplied water right(s).

PROPOSED ASSOCIATIONS Please answer the following "yes" or "no" questions:

- YES NO One or more of the proposed POD(s) / POA(s) involved in the transfer are currently served or will be served by a district/water supplier if the transfer is approved, or rely on BOR water.
- YES NO All or a portion of the proposed POU involved in this proposed transfer currently receives or will receive either primary or supplemental irrigation from the district/water supplier; i.e., the POU will be layered with a district/water supplier or BOR water supplied water right(s).

COMMENTS OR ADDITIONAL INFORMATION:

The City of Prineville is filing a transfer application to add an additional point of diversion to nine irrigation water rights. The water rights are in the name of and served by People's Irrigation Company.

4. APPLICANT'S SIGNATURE

- (1) I certify that I have notified the district/water supplier about the proposed water right transfer application by [check one]:
 email, phone, postal mail, in person, or other (please specify) _____

RECEIVED

JAN 05 2024

- (2) I certify that to the best of my knowledge the information contained in this Supplemental Form D is true and accurate.

OWRD



Applicant Signature

Casey Kaiser, City of Prineville

Name (print)

12/7/23

Date

5. (WHEN REQUIRED) DISTRICT or WATER SUPPLIER CONSENT TO THE PROPOSED WATER RIGHT TRANSFER

District Manager or Water Supplier consent is required if any box on this form is marked "YES."

The district/water supplier certifies the following:

(1) The district/water supplier has reviewed the applicant's proposed water right transfer application and maps; and

(2) The district/water supplier consents to the proposed water right transfer application.

YES NO After proof of completion, the confirming water right certificate is to remain in the name of the U.S. Bureau of Reclamation or the district/water supplier.

YES NO The district/water supplier will be responsible for submitting the claim of beneficial use prepared by a Certified Water Rights Examiner (CWRE).

Richard W. King
Signature of District Manager / Water Supplier

President
Name (print), Title

11 Dec 2023
Date

RECEIVED
JAN 05 2024
OWRD

RECEIVED

JAN 05 2024

OWRD

Attachment E

Land Use Information Form

Application for a Permanent Water Right Transfer

City of Prineville

14381 -

Land Use Information Form



Oregon Water Resources Department
725 Summer Street NE, Suite A
Salem, Oregon 97301-1266
(503) 986-0900
www.oregon.gov/OWRD

NOTE TO APPLICANTS

In order for your application to be processed by the Water Resources Department (WRD), this Land Use Information Form must be completed by a local government planning official in the jurisdiction(s) where your water right will be used and developed. The planning official may choose to complete the form while you wait, or return the receipt stub to you. Applications received by WRD without the Land Use Form or the receipt stub will be returned to you. Please be aware that your application will not be approved without land use approval.

This form is NOT required if:

- 1) Water is to be diverted, conveyed, and/or used only on federal lands; **OR**
- 2) The application is for a water right transfer, allocation of conserved water, exchange, permit amendment, or ground water registration modification, and all of the following apply:
 - a) The existing and proposed water use is located entirely within lands zoned for exclusive farm-use or within an irrigation district;
 - b) The application involves a change in place of use only;
 - c) The change does not involve the placement or modification of structures, including but not limited to water diversion, impoundment, distribution facilities, water wells and well houses; and
 - d) The application involves irrigation water uses only.

NOTE TO LOCAL GOVERNMENTS

The person presenting the attached Land Use Information Form is applying for or modifying a water right. The Water Resources Department (WRD) requires its applicants to obtain land-use information to be sure the water rights do not result in land uses that are incompatible with your comprehensive plan. Please complete the form or detach the receipt stub and return it to the applicant for inclusion in their water right application. You will receive notice once the applicant formally submits his or her request to the WRD. The notice will give more information about WRD's water rights process and provide additional comment opportunities. You will have 30 days from the date of the notice to complete the land-use form and return it to the WRD. If no land-use information is received from you within that 30-day period, the WRD may presume the land use associated with the proposed water right is compatible with your comprehensive plan. Your attention to this request for information is greatly appreciated by the Water Resources Department. If you have any questions concerning this form, please contact the WRD's Customer Service Group at 503-986-0801.

RECEIVED
JAN 05 2024
OWRD

Land Use Information Form



Oregon Water Resources Department
 725 Summer Street NE, Suite A
 Salem, Oregon 97301-1266
 (503) 986-0900
 www.oregon.gov/OWRD

Applicant(s): City of Prineville, Attn: Casey Kaiser

RECEIVED

Mailing Address: 387 NE 3rd St.

JAN 05 2024

City: Prineville

State: OR

Zip Code: 97754

Daytime Phone: 541-447-8338

OWRD

A. Land and Location

Please include the following information for all tax lots where water will be diverted (taken from its source), conveyed (transported), and/or used or developed. Applicants for municipal use, or irrigation uses within irrigation districts may substitute existing and proposed service-area boundaries for the tax-lot information requested below.

Township	Range	Section	¼ ¼	Tax Lot #	Plan Designation (e.g., Rural Residential/RR-5)	Water to be:			Proposed Land Use:
14S	15E	26	SE SE	505	EFU2	<input checked="" type="checkbox"/> Diverted	<input checked="" type="checkbox"/> Conveyed	<input type="checkbox"/> Used	Irrigation

List all counties and cities where water is proposed to be diverted, conveyed, and/or used or developed:

Crook County

B. Description of Proposed Use

Type of application to be filed with the Water Resources Department:

- Permit to Use or Store Water
 Water Right Transfer
 Permit Amendment or Ground Water Registration Modification
 Limited Water Use License
 Allocation of Conserved Water
 Exchange of Water

Source of water: Reservoir/Pond Ground Water Surface Water (name) Crooked River

Estimated quantity of water needed: 8.16 cubic feet per second gallons per minute acre-feet

Intended use of water: Irrigation Commercial Industrial Domestic for _____ household(s)
 Municipal Quasi-Municipal Instream Other _____

Briefly describe:

The City of Prineville is requesting to add an existing diversion (Direct Diversion 36) to water right Certificates 75487, 87546, 87547, 87548, 90380, 90381, 90382, 90383, and 90397 (9 in total). The location of Direct Diversion 36 is listed above and shown on the attached map. The place of use will not change for any of the water rights.



Note to applicant: If the Land Use Information Form cannot be completed while you wait, please have a local government representative sign the receipt at the bottom of the next page and include it with the application filed with the Water Resources Department.

See bottom of Page 3. →

For Local Government Use Only

The following section must be completed by a planning official from each county and city listed unless the project will be located entirely within the city limits. In that case, only the city planning agency must complete this form. This deals only with the local land-use plan. Do not include approval for activities such as building or grading permits.

Please check the appropriate box below and provide the requested information

- Land uses to be served by the proposed water uses (including proposed construction) are allowed outright or are not regulated by your comprehensive plan. Cite applicable ordinance section(s): CCC 18.16
- Land uses to be served by the proposed water uses (including proposed construction) involve discretionary land-use approvals as listed in the table below. (Please attach documentation of applicable land-use approvals which have already been obtained. Record of Action/land-use decision and accompanying findings are sufficient.) **If approvals have been obtained but all appeal periods have not ended, check "Being pursued."**

Type of Land-Use Approval Needed (e.g., plan amendments, rezones, conditional-use permits, etc.)	Cite Most Significant, Applicable Plan Policies & Ordinance Section References	Land-Use Approval:	
		<input type="checkbox"/> Obtained <input type="checkbox"/> Denied	<input type="checkbox"/> Being Pursued <input type="checkbox"/> Not Being Pursued
		<input type="checkbox"/> Obtained <input type="checkbox"/> Denied	<input type="checkbox"/> Being Pursued <input type="checkbox"/> Not Being Pursued
		<input type="checkbox"/> Obtained <input type="checkbox"/> Denied	<input type="checkbox"/> Being Pursued <input type="checkbox"/> Not Being Pursued
		<input type="checkbox"/> Obtained <input type="checkbox"/> Denied	<input type="checkbox"/> Being Pursued <input type="checkbox"/> Not Being Pursued
		<input type="checkbox"/> Obtained <input type="checkbox"/> Denied	<input type="checkbox"/> Being Pursued <input type="checkbox"/> Not Being Pursued
		<input type="checkbox"/> Obtained <input type="checkbox"/> Denied	<input type="checkbox"/> Being Pursued <input type="checkbox"/> Not Being Pursued

Local governments are invited to express special land-use concerns or make recommendations to the Water Resources Department regarding this proposed use of water below, or on a separate sheet.

Name: Will Van Vactor Title: CDD Director
 Signature: [Signature] Phone: 541.447.3211 Date: 12/7/2023
 Government Entity: Crook County

Note to local government representative: Please complete this form or sign the receipt below and return it to the applicant. If you sign the receipt, you will have 30 days from the Water Resources Department's notice date to return the completed Land Use Information Form or WRD may presume the land use associated with the proposed use of water is compatible with local comprehensive plans.



Receipt for Request for Land Use Information

Applicant name: _____
 City or County: _____ Staff contact: _____
 Signature: _____ Phone: _____ Date: _____