

Application for
**Historic Change in Point of
 Diversion/Appropriation**
 Part 1 of 5 – Minimum Requirements Checklist



Oregon Water Resources Department
 725 Summer Street NE, Suite A
 Salem, Oregon 97301-1266
 (503) 986-0900
 www.oregon.gov/OWRD

**This historic change in point of diversion/appropriation application will be returned if
 Parts 1 through 5 and all required attachments are not completed and included.**
 For questions, please call (503) 986-0900, and ask for Transfer Section.

RECEIVED

JAN 29 2024

OWRD

Check all items included with this application. (N/A = Not Applicable)

- Part 1 – Completed Minimum Requirements Checklist.
- Part 2 – Completed Application Map Checklist.
- Part 3 – Application Fee, payable by check to the Oregon Water Resources Department, and completed Fee Worksheet, page 3. Try the new online fee calculator at:
http://apps.wrd.state.or.us/apps/misc/wrd_fee_calculator.
- Part 4 – Completed Applicant Information and Signature.
- Part 5 – Information about the Transferred Water Rights: **How many water rights are to be transferred? 1 List them here: C-45291**
 Please include a separate Part 5 for each water right. (See instructions on page 5)
NOTE: A separate transfer application is required for each water right unless the criteria in OAR 690-380-3220 are met.

Attachments:

- Completed Application Map (Does not have to be prepared by a Certified Water Right Examiner).
- Completed Evidence of Use Affidavit and supporting documentation showing that water has been used on the land for five years prior to transfer filing AND diverted at the actual, current point of diversion/appropriation for more than 10 years.
- Statement from the local Watermaster, based upon the Watermaster’s knowledge and Department records, that no complaint of injury has been made due to the use of water at the actual, current point of diversion/appropriation.
- Land Use Information Form with approval and signature (or signed land use form receipt stub).
- N/A Affidavit(s) of Consent from Landowner NOTE APPLICANT OWNS POU BUT POD AND PIPELINE IS ON ADJACENT PROPERTY. CONSENT FORM ATTACHED TO APPLICATION.
- N/A Water Well Report/Well Log for changes in point(s) of appropriation (well(s)) or additional point(s) of appropriation.

(For Staff Use Only)

WE ARE RETURNING YOUR APPLICATION FOR THE FOLLOWING REASON(S):

<input type="checkbox"/> Application fee not enclosed/insufficient	<input type="checkbox"/> Map not included or incomplete
<input type="checkbox"/> Land Use Form not enclosed or incomplete	<input type="checkbox"/> Evidence of Use Form not enclosed or incomplete
<input type="checkbox"/> Additional signature(s) required	<input type="checkbox"/> Part _____ is incomplete

Other/Explanation _____

Staff: _____ 503- _____ Date: ____/____/____

14396 -

Part 2 of 5 – Historic Change in Point of Diversion/Appropriation Application Map Checklist

Your historic change in point of diversion/appropriation application will be returned if any of the map requirements listed below are not met.

Please be sure that the historic change in point of diversion/appropriation application map you submit includes all the required items and matches the existing water right map. Check all boxes that apply.

- N/A If **more than three** water rights are involved, separate maps are needed for each water right.
- Permanent quality printed with dark ink on white or clear paper or film.
- The size of the map can be 8½ x 11 inches, 8½ x 14 inches, or up to 30 x 30 inches. For 30 x 30 inch maps, three (3) paper copies and an electronic copy in a .pdf, .tiff or .jpg format are required.
- A north arrow, a legend, and scale.
- The scale of the map must be: 1 inch = 400 feet, 1 inch = 1,320 feet, the scale of the Final Proof/Claim of Beneficial Use Map (the map used when the permit was certificated), the scale of the county assessor map if the scale is not smaller than 1 inch = 1,320 feet, or a scale that has been pre-approved by the Department.
- Township, Range, Section, ¼ ¼, DLC, Government Lot, and other recognized public land survey lines.
- Tax lot boundaries (property lines) and county tax lot numbers are required.
- Major physical features including rivers and creeks showing direction of flow, lakes and reservoirs, roads, and railroads.
- Major water delivery system features from the point(s) of diversion/appropriation such as main pipelines, canals, and ditches.
- Authorized point(s) of diversion or well(s) with distance and bearing or coordinates from a recognized survey corner. This information can be found in your water right certificate.
- Actual, current point of diversion/appropriation. Show the location and label it clearly with distance and bearing or coordinates. If GPS coordinates are used, latitude-longitude coordinates may be expressed as either degrees-minutes-seconds with at least one digit after the decimal (example – 42°32'15.5") or degrees-decimal with five or more digits after the decimal (example – 42.53764°).
- Existing place of use that includes separate hachuring for each water right, priority date, and use including number of acres in each quarter-quarter section, government lot, or in each quarter-quarter section as projected within government lots, donation land claims, or other recognized public land survey subdivisions. If less than the entirety of the water right is being changed, a separate hachuring is needed for lands left unchanged.
- N/A If for more than one actual, current point of diversion/appropriation. separate hachuring is needed for each place of use served by each point of diversion/appropriation, including the number of acres in each quarter-quarter section, government lot, or in each quarter-quarter section as projected within government lots, donation land claims, or other recognized public land survey subdivisions.

RECEIVED

JAN 29 2024

OWRD

Part 4 of 5 – Applicant Information and Signature

Applicant Information

Note: Applicant must be an INDIVIDUAL, as defined by OAR 690-380-2120, that is “a natural person and does not include a government body, organization, business enterprise, or other such entity.”

APPLICANT/BUSINESS NAME HEIDI AND FREDRICK WAHL		PHONE NO. 541.821.5691	ADDITIONAL CONTACT NO. 541.821.3262
ADDRESS 161 EDGEWOOD PARK DRIVE			FAX NO.
CITY SHADY COVE	STATE OR	ZIP 97539	E-MAIL FWAHL50@GMAIL.COM
BY PROVIDING AN E-MAIL ADDRESS, CONSENT IS GIVEN TO RECEIVE ALL CORRESPONDENCE FROM THE DEPARTMENT ELECTRONICALLY. COPIES OF THE FINAL ORDER DOCUMENTS WILL ALSO BE MAILED.			

Agent Information – The agent is authorized to represent the applicant in all matters relating to this application.


AGENT/BUSINESS NAME RICK PARSONS / PARSONSWATER CONSULTING		PHONE NO. 541.499.0257	ADDITIONAL CONTACT NO. 303.667.5067
ADDRESS 1619 MINEAR RD			FAX NO.
CITY MEDFORD	STATE OR	ZIP 97501	E-MAIL RICK.PARSONS@PARSONSWATER.COM
BY PROVIDING AN E-MAIL ADDRESS, CONSENT IS GIVEN TO RECEIVE ALL CORRESPONDENCE FROM THE DEPARTMENT ELECTRONICALLY. COPIES OF THE FINAL ORDER DOCUMENTS WILL ALSO BE MAILED.			



Explain in your own words what you propose to accomplish with this transfer application; and why: **WOULD LIKE TO ESTABLISH FORMAL DOCUMENTATION THAT WAHL'S PRORATA PORTION OF WATER RIGHT HAS HISTORICALLY BEEN DIVERTED AT LOCATION APPROXIMATELY 90 FEET UPSTREAM OF AUTHORIZED POD**

If you need additional space, continue on a separate piece of paper and attach to the application as “Attachment 1”.

By signing this application, I understand that prior to Department approval of the historic change in point of diversion/appropriation, I will be required to provide landownership information and evidence that I am authorized to pursue the change as identified in OAR 690-380-4010(5).

I (we) affirm that the information contained in this application is true and accurate.



 _____ Applicant Signature	<u>HEIDI WAHL</u> Print Name (and Title if applicable)	<u>1/25/2024</u> Date
 _____ Applicant Signature	<u>FREDRICK WAHL</u> Print Name (and Title if applicable)	<u>1/25/24</u> Date

Is the applicant the sole owner of the land on which the water right, or portion thereof, proposed for transfer is located? Yes No *If NO, include signatures of all deeded landowners (and mailing and/or e-mail addresses if different than the applicant's) or attach affidavits of consent (and mailing and/or e-mail addresses) from all landowners or individuals/entities to which the water right(s) were conveyed.*

RECEIVED

JAN 29 2024

OWRD

At this time, are the lands in this application in the process of being sold? Yes No

If YES, and you know who the new landowner will be, please complete the receiving landowner information table below. If you do not know who the new landowner will be, then a request for assignment will have to be filed for at a later date.


If a property sells, the certificated water right(s) located on the land belong to the new owner, unless a sale agreement or other document states otherwise. For more information see: <http://www.oregon.gov/owrd/docs/transfer-propertytransactions.pdf>

RECEIVING LANDOWNER NAME			PHONE NO.	ADDITIONAL CONTACT NO.
ADDRESS				FAX NO.
CITY	STATE	ZIP	E-MAIL	

Describe any special ownership circumstances here: _____

Check here if water for any of the rights supplied under a water service agreement or other contract for stored water with a federal agency or other entity.

ENTITY NAME	ADDRESS		
CITY	STATE	ZIP	



To meet State Land Use Consistency Requirements, you must list all local governments (each county, city, municipal corporation, or tribal government) within whose jurisdiction water will be diverted, conveyed or used.

ENTITY NAME CITY OF SHADY COVE	ADDRESS 22451 HIGHWAY 62		
CITY SHADY COVE	STATE OR	ZIP 97539	
ENTITY NAME JACKSON COUNTY	ADDRESS 10 S OAKDALE AVE		
CITY MEDFORD	STATE OR	ZIP 97501	

RECEIVED
JAN 29 2024
OWRD

Part 5 of 5 – Water Right Information

Please use a separate Part 5 for each water right being changed. See instructions on page 5, to copy and paste additional Part 5s, or to add additional rows to tables

CERTIFICATE # 45291

Description of Water Delivery System

System capacity: 0.075 cubic feet per second (cfs) **OR**

_____ gallons per minute (gpm)

Describe the current water delivery system or the system that was in place at some time within the last five years. Include information on the pumps, canals, pipelines and sprinklers used to divert, convey and apply the water at the authorized place of use. 3/4 HP PUMP INTO POLYETHYLENE PIPE INTO SPRINKLER IRRIGATION SYSTEM WITH POP UP SPRINKLERS

Table 1. Location of Authorized and Current Point(s) of Diversion (POD) or Appropriation (POA)

(Note: If the POD/POA name is not specified on the certificate, assign it a name or number here.)

POD/POA Name or Number	Is this POD/POA Authorized on the Certificate or is it the Current POD/POA that has been used for more than 10 years?	If POA, OWRD Well Log ID# (or Well ID Tag # L-_____)	Twp		Rng		Sec		¼ ¼		Tax Lot, DLC or Gov't Lot	Measured Distances (from a recognized survey corner)
POD 1	<input checked="" type="checkbox"/> Authorized <input type="checkbox"/> Current		34	S	1	W	21	NE	NE	1	290' S 1000' W NE CORNER SECTION 21	
WAHL POID	<input type="checkbox"/> Authorized <input checked="" type="checkbox"/> Current		34	S	1	W	21	NE	NE	1	245' S 950' W NE CORNER SECTION 21	
	<input type="checkbox"/> Authorized <input type="checkbox"/> Current											
	<input type="checkbox"/> Authorized <input type="checkbox"/> Current											

Check all type(s) of historic change(s) proposed below (change "CODES" are provided in parentheses):

- Point of Diversion (POD) Additional Point of Diversion (APOD)
- Point of Appropriation/Well (POA) Additional Point of Appropriation (APOA)

Will the historic change in point of diversion/appropriation affect the entire water right?

- Yes Complete only the proposed section of Table 2 on the next page.
- No Complete all of Table 2 to describe the portion of the water right to be changed.

RECEIVED
JAN 29 2024
OWRD

Please use and attach additional pages of Table 2 as needed. Do you have questions about how to fill-out the tables? See page 5 for instructions, or contact the Department at 503-986-0900 and ask for Transfer Staff.

Table 2. Description of Changes to Water Right Certificate # 45291

List only the part of the right that will be changed. For the acreage in each ¼ ¼, list the change proposed. If more than one actual, current POD/POA, specify the acreage associated with each actual, current POD/POA.

Authorized ("from" lands) as they appear before the changes											Proposed Change (POD, POA, APOD, or APOA)	Current (in use for more than ten years) POD(s)/ POA(s) to be used (from Table 1)	Priority Date
Twp	Rng		Sec	¼ ¼		Tax Lot	Gvt Lot or DLC	Acres (if applicable)	POD(s) or POA(s) (name or number from Table 1)				
2	S	9	E	15	NE	NW	100		15.0	POD #1 POD #2	POD	POD #5	1897
"	"	"	"	"	"	"	"	"	EXAMPLE	"	"	"	"
34	S	1	W	21	NE	NE	2000	1	0.45	POD 1	POD	WAHL POD	1933

Additional remarks: _____

RECEIVED
JAN 29 2024

For a change in point(s) of appropriation (well(s)) or additional point(s) of appropriation:

- Well log(s) are attached for each authorized and current well(s) that are clearly labeled and associated with the corresponding well(s) in Table 1 above and on the accompanying application map. (Tip: You may search for well logs on the Department’s web page at: http://apps.wrd.state.or.us/apps/gw/well_log/)

OR

- Describe the construction of the authorized and current well(s) in Table 3 for any wells that do not have a well log.

Table 3. Construction of Point(s) of Appropriation

Any well(s) in this listing must be clearly tied to corresponding well(s) described in Table 1 and shown on the accompanying application map. Failure to provide adequate information is likely to delay the processing of your transfer application.

Current or Authorized POA Name or Number	OWRD Well ID Tag No. L-____ (if available)	Total well depth	Casing Diameter	Casing Intervals (feet)	Seal depth(s) (intervals)	Perforated or screened intervals (in feet)	Static water level of completed well (in feet)	Source aquifer (sand, gravel, basalt, etc.)	Well - specific rate (cfs or gpm). If less than full rate of water right

RECEIVED

JAN 29 2024

OWRD

14396 -



Rick Parsons <rick.parsons@parsonswater.com>

Historic POD Transfer application

2 messages

Rick Parsons <rick.parsons@parsonswater.com>
To: Kelly Starnes <patrick.k.starnes@water.oregon.gov>
Bcc: Rick Parsons <rick.parsons@parsonswater.com>

Thu, Nov 16, 2023 at 12:20 PM

Kelly -

The attached map with 1" = 200' scale represents the PODs and surrounding area clearly.

As such, I would like to ask for pre-approval for the use of this scale for an Historic POD Transfer application.

Thank you,
Rick Parsons

ParsonsWater Consulting LLC
<http://parsonswater.com>
rick.parsons@parsonswater.com
541.499.0257 303.667.5067 (mobile)

Wahl Property POD CHANGE MAP.pdf
357K

STARNES Patrick K * WRD <patrick.k.starnes@water.oregon.gov>
To: Rick Parsons <rick.parsons@parsonswater.com>

Fri, Nov 17, 2023 at 10:03 AM

Good Morning Rick,

The Department grants a map scale waiver for the attached Historic POD transfer application map.

Please include a copy of this e-mail when the Historic POD transfer application is submitted to the Department.

Sincerely,

Kelly

RECEIVED

JAN 29 2024

OWRD


Kelly Starnes, Transfer Program Analyst

(He/Him/His)

Oregon Water Resources Department
725 Summer St NE Suite A

14396 -

**Application for Water Right
Transfer
Evidence of Use Affidavit**



Please print legibly or type. Be as specific as possible. Attach additional pages if you need more spacing. Supporting documentation must be attached.

State of Oregon)
) ss
County of JACKSON

I, FREDRICK WAHL, in my capacity as OWNER,
mailing address 161 EDGEWOOD PARK DRIVE
telephone number (541)821.5691, being first duly sworn depose and say:

1. My knowledge of the exercise or status of the water right is based on (check one):
Personal observation Professional expertise

2. I attest that:

Water was used during the previous five years on the **entire** place of use for
Certificate # _____; **OR**

My knowledge is specific to the use of water at the following locations within the last ten plus
years:

Certificate #	Township		Range		Mer	Sec	¼	¼	Gov't Lot or DLC	Acres (if applicable)
45291	34	S	1	W	WM	21	NE	NE	1	0.45

OR

Confirming Certificate # _____ has been issued within the past five years; **OR**

Part or all of the water right was leased instream at some time within the last five years. The
instream lease number is: _____ (Note: If the entire right proposed for
transfer was not leased, additional evidence of use is needed for the portion not leased instream.); **OR**

The water right is not subject to forfeiture and documentation that a presumption of forfeiture for non-use
would be rebutted under ORS 540.610(2) is attached.

Water has been used at the actual current point of diversion or appropriation for more than
10 years for Certificate # _____ (For Historic POD/POA Transfers)

(continues on reverse side)

3. The water right was used for: (e.g., crops, pasture, etc.): LAWN, TREES, SHRUBS

4. I understand that if I do not attach one or more of the documents shown in the table below to support the above
statements, my application will be considered incomplete.

Fredrick Wahl

1-24-24


RECEIVED

JAN 29 2024

OWRD

14396 -

Signed and sworn to (or affirmed) before me this 24 day of Jan, 2024.



[Handwritten Signature]
 Notary Public for Oregon

My Commission Expires: 03/17/2025

Supporting Documents	Examples
Copy of a water right certificate that has been issued within the last five years. (not a remaining right certificate)	Copy of confirming water right certificate that shows issue date
Copies of receipts from sales of irrigated crops or for expenditures related to use of water	<ul style="list-style-type: none"> • Power usage records for pumps associated with irrigation use • Fertilizer or seed bills related to irrigated crops • Farmers Co-op sales receipt
Records such as FSA crop reports, irrigation district records, NRCS farm management plan, or records of other water suppliers	<ul style="list-style-type: none"> • District assessment records for water delivered • Crop reports submitted under a federal loan agreement • Beneficial use reports from district • IRS Farm Usage Deduction Report • Agricultural Stabilization Plan • CREP Report
Aerial photos containing sufficient detail to establish location and date of photograph	<p>Multiple photos can be submitted to resolve different areas of a water right. If the photograph does not print with a "date stamp" or without the source being identified, the date of the photograph and source should be added.</p> <p>Sources for aerial photos: OSU – www.oregonexplorer.info/imagery OWRD – www.wrd.state.or.us Google Earth – earth.google.com TerraServer – www.terra-server.com</p>
Approved Lease establishing beneficial use within the last 5 years	Copy of instream lease or lease number

RECEIVED
 JAN 29 2024
 OWRD




161 Edgewood Park Dr

RECEIVED
JAN 29 2024
OWRD

14396 -

Imagery Date: 5/27/2016 lat

RECEIVED
JAN 29 2024
OWRD

 161 Edgewood Park Dr

14396

Imagery Date: 6/28/2018 lat

Application for Water Right Historic POD/POA Transfer Watermaster Statement



Oregon Water Resources Department
725 Summer Street NE, Suite A
Salem, Oregon 97301-1266
(503) 986-0900
www.wrd.state.or.us

I, Trevor Smith, Watermaster of District 13,

state that to my knowledge, there has been no claim of injury due to use of an historic point of diversion/appropriation for Certificate 45291

from ROGUE RIVER (*source*) located as follows:

By Township, Range Section and distances from a Survey Corner:

Twp	Rng	Mer	Sec	Q-Q	DLC	GLot	Measured Distances
34 S	1 W	W.M.	21	NE NE	1		245' S 950' W FROM NE CORNER SECTION 21

OR

by GPS coordinates: Latitude: _____

Longitude: _____

OR

as shown on the attached map.

Trevor Smith

Signature

11/20/2023

Date

RECEIVED

JAN 29 2024

OWRD

14396 -
FS

Land Use Information Form



Oregon Water Resources Department
 725 Summer Street NE, Suite A
 Salem, Oregon 97301-1266
 503-986-0900
 www.oregon.gov/OWRD

Applicant

NAME HEIDI AND FREDRICK WAHL		PHONE (HM)	
PHONE (WK) 541.821.3262	CELL 541.821.5691	FAX	
ADDRESS 161 EDGEWOOD PARK DRIVE			
CITY SHADY COVE	STATE OR	ZIP 97539	E-MAIL* FWAHL50@GMAIL.COM

A. Land and Location

Please include the following information for all tax lots where water will be diverted (taken from its source), conveyed (transported), and/or used or developed. Applicants for municipal use, or irrigation uses within irrigation districts may substitute existing and proposed service-area boundaries for the tax-lot information requested below.

Township	Range	Section	¼ ¼	Tax Lot #	Plan Designation (e.g., Rural Residential/RR-5)	Water to be:	Proposed Land Use:
34S	1W	21	NENE	2000	HS	<input type="checkbox"/> Diverted <input checked="" type="checkbox"/> Conveyed <input checked="" type="checkbox"/> Used	IRRIGATION
34S	1W	21	NENE	2200	RT / HS	<input checked="" type="checkbox"/> Diverted <input checked="" type="checkbox"/> Conveyed <input type="checkbox"/> Used	
						<input type="checkbox"/> Diverted <input type="checkbox"/> Conveyed <input type="checkbox"/> Used	

List all counties and cities where water is proposed to be diverted, conveyed, and/or used or developed:

JACKSON

RECEIVED

JAN 29 2024

B. Description of Proposed Use

OWRD

Type of application to be filed with the Water Resources Department:

- Permit to Use or Store Water
- Water Right Transfer
- Permit Amendment or Groundwater Registration Modification
- Limited Water Use License
- Allocation of Conserved Water
- Exchange of Water

Source of water: Reservoir/Pond Groundwater Surface Water (name) ROGUE RIVER

Estimated quantity of water needed: 0.075 cubic feet per second gallons per minute acre-feet

Intended use of water: Irrigation Commercial Industrial Domestic for household(s)
 Municipal Quasi-Municipal Instream Other _____

Briefly describe: WOULD LIKE TO ESTABLISH FORMAL DOCUMENTATION THAT WAHL'S PRORATA PORTION OF WATER RIGHT HAS HISTORICALLY BEEN DIVERTED AT LOCATION APPROXIMATELY 90 FEET UPSTREAM OF AUTHORIZED POD

Note to applicant: If the Land Use Information Form cannot be completed while you wait, please have a local government representative sign the receipt at the bottom of the next page and include it with the application filed with the Water Resources Department.

For Local Government Use Only

The following section must be completed by a planning official from each county and city listed unless the project will be located entirely within the city limits. In that case, only the city planning agency must complete this form. This deals only with the local land use plan. Do not include approval for activities such as building or grading permits.

RECEIVED

JAN 29 2024

OWRD

Please check the appropriate box below and provide the requested information

- Land uses to be served by the proposed water uses (including proposed construction) are allowed outright or are not regulated by your comprehensive plan. Cite applicable ordinance section(s): NA
- Land uses to be served by the proposed water uses (including proposed construction) involve discretionary land use approvals as listed in the table below. (Please attach documentation of applicable land use approvals which have already been obtained. Record of Action/land use decision and accompanying findings are sufficient.) **If approvals have been obtained but all appeal periods have not ended, check "Being pursued."**

Type of Land Use Approval Needed (e.g., plan amendments, rezones, conditional-use permits, etc.)	Cite Most Significant, Applicable Plan Policies & Ordinance Section References	Land Use Approval:	
		<input type="checkbox"/> Obtained <input type="checkbox"/> Denied	<input type="checkbox"/> Being Pursued <input type="checkbox"/> Not Being Pursued
		<input type="checkbox"/> Obtained <input type="checkbox"/> Denied	<input type="checkbox"/> Being Pursued <input type="checkbox"/> Not Being Pursued
		<input type="checkbox"/> Obtained <input type="checkbox"/> Denied	<input type="checkbox"/> Being Pursued <input type="checkbox"/> Not Being Pursued
		<input type="checkbox"/> Obtained <input type="checkbox"/> Denied	<input type="checkbox"/> Being Pursued <input type="checkbox"/> Not Being Pursued
		<input type="checkbox"/> Obtained <input type="checkbox"/> Denied	<input type="checkbox"/> Being Pursued <input type="checkbox"/> Not Being Pursued
		<input type="checkbox"/> Obtained <input type="checkbox"/> Denied	<input type="checkbox"/> Being Pursued <input type="checkbox"/> Not Being Pursued

Local governments are invited to express special land use concerns or make recommendations to the Water Resources Department regarding this proposed use of water below, or on a separate sheet.

NAME <u>Debby Jermain</u>	TITLE: <u>Planning Technician</u>
SIGNATURE <u>Debby Jermain</u>	PHONE: <u>541-878-8204</u> DATE: <u>11/22/23</u>
GOVERNMENT ENTITY <u>City of Shady Cove</u>	

Note to local government representative: Please complete this form or sign the receipt below and return it to the applicant. If you sign the receipt, you will have 30 days from the Water Resources Department's notice date to return the completed Land Use Information Form or WRD may presume the land use associated with the proposed use of water is compatible with local comprehensive plans.

Receipt for Request for Land Use Information

Applicant name: _____

City or County: _____ Staff contact: _____

Signature: _____ Phone: _____ Date: _____

Application for Water Right Transfer



Oregon Water Resources Department
725 Summer Street NE, Suite A
Salem, Oregon 97301-1266
(503) 986-0900
www.wrd.state.or.us

Consent by Deeded Landowner

State of Oregon)
)ss
County of JACKSON)


RECEIVED
JAN 29 2024
OWRD

I LONNY LEE in my/our capacity as OWNER OF TAX LOT 2200,
mailing address 175 EDGEWOOD PARK DRIVE SHADY COVE, OREGON 97539,
telephone number 541.944.8626, duly sworn depose and say that I/We
consent to the proposed change(s) to Water Right Certificate Number C-45291
described in a Water Right Transfer Application (T-____),
(transfer number, if known)
submitted by HEIDI AND FREDRICK WAHL

on the property in tax lot number(s) 2000,

Section 21 Township 34 North/South Range 1 East/West, W.M.,

located at 161 EDGEWOOD PARK DRIVE SHADY COVE, OR 97539
(site address)



Signature of Affiant

1-24-24
Date

Signature of Affiant

Date

Subscribed and Sworn to before me this 24 day of Jan, 2024.


Notary Public for Oregon

My commission expires 03/17/2025.

