



Oregon Water Resources Department  
 725 Summer Street NE, Suite A  
 Salem, Oregon 97301-1266  
 (503) 986-0900  
 www.wrd.state.or.us

District Permanent  
 Water Right Transfer

E-RECEIVED  
 03/22/2024  
 OWRD

# Claim of Beneficial Use

## 1. APPLICANT INFORMATION

District: Tumalo Irrigation District

Contact Person: April Harris Spath Phone: (541) 382-3053

Mailing Address: 64697 Cook Avenue

City: Bend State: OR Zip: 97703

E-Mail address: april@tumalo.org

Transfer Number: T - 14366

## 2. WATER RIGHT(S)

Pursuant to OAR Chapter 690, Division 385, the district is submitting to the Water Resources Department this claim of beneficial use, with the appropriate fee, for the following water right(s):

*NOTE: Fees do not apply if the priority date is prior to July 9, 1987.*

PERMIT NUMBER	CERTIFICATE NUMBER	DECREE (name, volume, and page)	PRIMARY (P) OR SUPP (S)
	95175	See Attachment A	<input checked="" type="checkbox"/> P <input type="checkbox"/> S
	95176	See Attachment A	<input checked="" type="checkbox"/> P <input type="checkbox"/> S
	95176	See Attachment A	<input type="checkbox"/> P <input checked="" type="checkbox"/> S
	95177	See Attachment A	<input type="checkbox"/> P <input checked="" type="checkbox"/> S
	95178	See Attachment A	<input type="checkbox"/> P <input checked="" type="checkbox"/> S
	74149	See Attachment A	<input type="checkbox"/> P <input checked="" type="checkbox"/> S

## 3. AUTHORIZED POINT(S) OF DIVERSION (POD) / APPROPRIATION (POA)

The authorized point(s) of diversion / appropriation for the water right modified by the transfer are as follows:

PERMIT NUMBER	DECREE or CERTIFICATE	POD / POA #	SOURCE	LOCATION – MEASURED DISTANCES
	95175	1P	See Attachment A	
	95176	1P	See Attachment A	
	95176	1S	See Attachment A	
	95177	2S	See Attachment A	
	95178	4S	See Attachment A	
	74149	3S	See Attachment A	

**4. AUTHORIZED PLACE OF USE**

The summary of the perfected change in place of use authorized by the final order approving the water right transfer is listed in Table 1.

TABLE 1 – AUTHORIZED PLACE OF USE (POU)											
CERTIFICATE	POD #	PRIORITY DATE	USE	LEGAL DESCRIPTION						ACRES	USER NAME
				TWP	RNG	SEC	QQ	GLot	TAX LOT		
95175	1	8/5/1900	IR	16 S	11 E	23	SW/NE		503	0.60	Daniels, Jonathan M. & Ana M.
95176	1	10/29/1913	IR	16 S	11 E	23	SW/NE		503	0.60	Daniels, Jonathan M. & Ana M.
95176	1	10/29/1913	IR	16 S	11 E	35	NW/NE		800	1.50	Skians Rev. Living Trust
95176	1	10/29/1913	IR	16 S	12 E	18	SW/SE		1500	1.50	Arnold Rev Trust, David & Rebecca
95175	1	9/1/1900	IR	16 S	11 E	27	SE/SE		603	0.90	Powell, Kathy
95175*	1	9/1/1900	IR	17 S	11 E	12	NW/SW		900	2.00	McClain Revocable Trust
95175	1	9/1/1900	IR	16 S	11 E	27	SE/SW		401	0.45	Sir Edward, LLC (Dwight Johnson)
95175	1	9/1/1900	IR	17 S	11 E	2	NW/NW	4	300	1.95	Hermeling-Buckendorf, Shoshana S.
95175	1	6/1/1907	IR	17 S	11 E	2	NW/NW	4	300	0.75	Hermeling-Buckendorf, Shoshana S.
95175	1	6/1/1907	IR	17 S	11 E	2	NW/NW		301	0.20	Hermeling-Buckendorf, Shoshana S.
*Incorporated CW-9 Lands									TOTAL:	10.45	

Primary (IR):	Supplemental (IS):
95175 (IR):	95176 (IS), 95177 (IS), 95178 (IS), 74149 (IS)
95176 (IR):	95177 (IS), 95178 (IS), 74149 (IS)
95175* (IR):	95177 (IS), 95178 (IS), 74149 (IS)

**5. MAP AND SITE REPORT**

Attached is a map and site report for each water right listed in Table 1 that satisfies the requirements of OAR 690-385-7400.

6. SIGNATURES

The district certifies that it has inspected the place of use listed in Table I, and confirms the change in place of use has been completed consistent with the terms and conditions of the final order approving the transfer.



\_\_\_\_\_  
Signature of District Manager

03/19/2024

\_\_\_\_\_  
Date

Chris Schull

\_\_\_\_\_  
Type or Print Name of District Manager

# TUMALO IRRIGATION DISTRICT

## CLAIM OF BENEFICIAL USE Site Report

E-RECEIVED  
03/22/2024  
OWRD

Transfer Number: T-14366

District Internal Notice: N23.001

User Name: Daniels, Jonathan M. & Ana M.

Property: 65444 Highway 20

### Place of Use:

USE	POD #	TWP	RNG	SEC	QQ	TAX LOT	ACRES
IR	1	16 S	11 E	23	SW/NE	503	0.60
IR	1	16 S	11 E	23	SW/NE	503	0.60

### District Conveyance System:

Description of Delivery System: Pump station out of canal

Headgate: NWB-0010 Canal: North West Branch

### Beneficial Use:

Description of Beneficial Use (crop, etc.): Grass

Method Used to Apply Water: Handlines

Method Used to Calculate Beneficial Use: Visual

User Interviewed:  Yes ( ) No

Beneficial Use Made as Authorized:  Yes ( ) No

Description of Beneficial Use if Less than Authorized: n/a

Final Proof Map is Attached.

Inspected By: Matt Lane, Field Supervisor

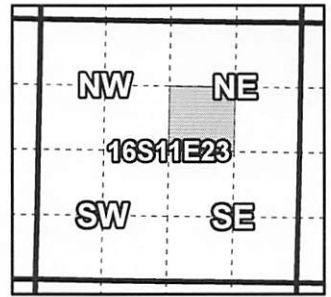
Date: 11/29/2023

# Tumalo Irrigation District

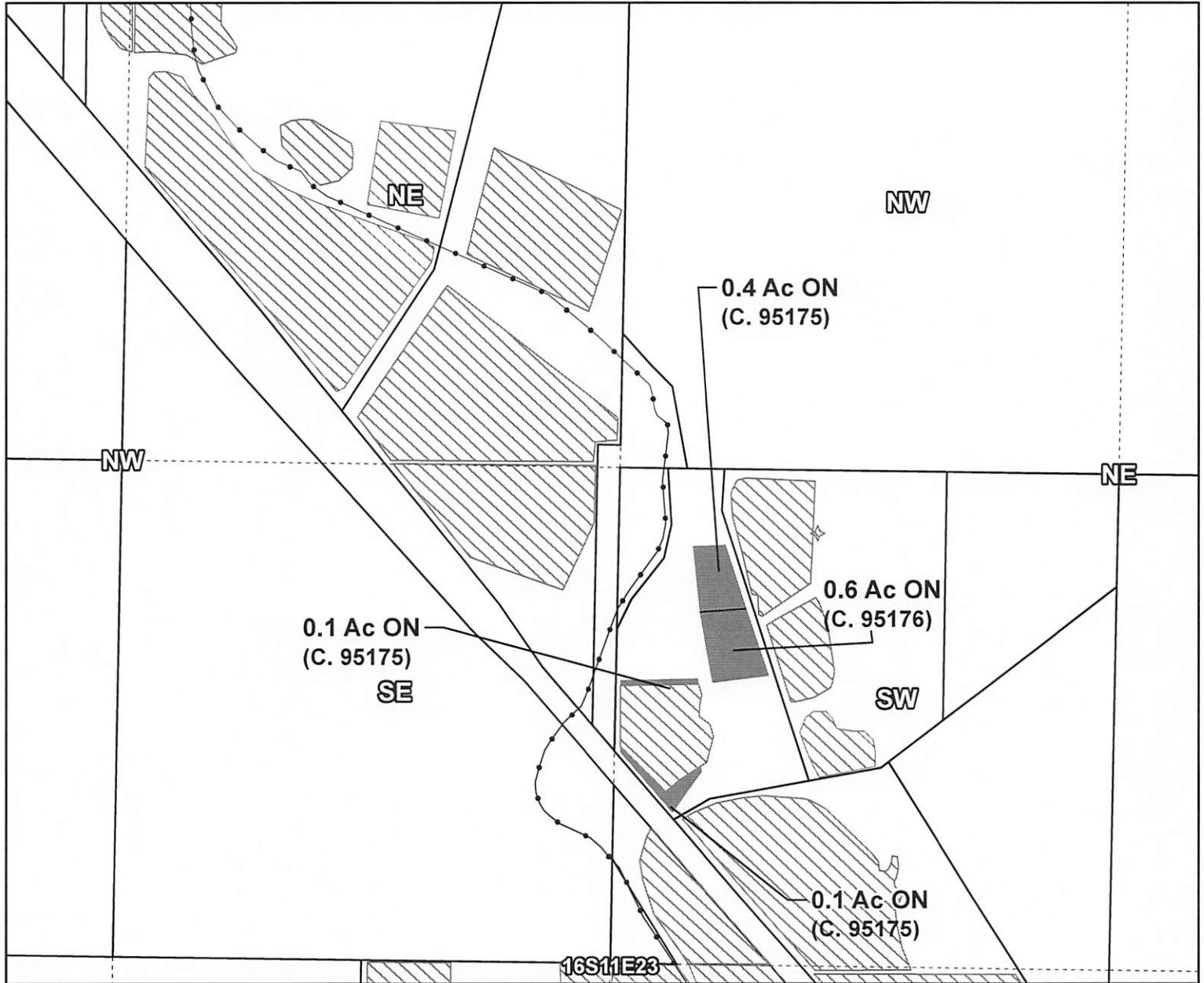
## 2023 "Beneficial Use" Map

E-RECEIVED  
03/22/2024  
OWRD

N23.001



Certificates: 95175 (IR), 95176 (IR), 95176 (IS), 95177 (IS), 95178 (IS), 74149 (IS)  
for DANIELS, JONATHAN AND ANNA



Taxlot 1611230000503, 16-11-23-SW/NE: 1.2 Acres On, 2.7 Acres Total  
 Cert #: 95175 Date: 08-05-1900, 0.6 acres  
 Cert #: 95176 Date: 10-29-1913, 0.6 acres

- Pipelines and Canals
- Transfer
- Primary Water Right
- Taxlots



1 inch = 400 feet

Prepared by Tumalo Irrigation District | August 2023

# TUMALO IRRIGATION DISTRICT

## CLAIM OF BENEFICIAL USE Site Report

E-RECEIVED  
03/22/2024  
OWRD

Transfer Number: T-14366

District Internal Notice: N23.002

User Name: Skiens Rev. Living Trust, Michael & Sandra

Property: 19085 Pinehurst Road

### Place of Use:

USE	POD #	TWP	RNG	SEC	QQ	TAX LOT	ACRES
IR	1	16 S	11 E	35	NW/NE	800	1.50

### District Conveyance System:

Description of Delivery System: Valve & Flowmeter

Headgate: SCS-0130 Canal: South Columbia Southern

### Beneficial Use:

Description of Beneficial Use (crop, etc.): Grass, Wild Flowers, Landscape

Method Used to Apply Water: Built in-ground irrigation system and pond

Method Used to Calculate Beneficial Use: Visual

User Interviewed: (x) Yes ( ) No

Beneficial Use Made as Authorized: (x) Yes ( ) No

Description of Beneficial Use if Less than Authorized: n/a

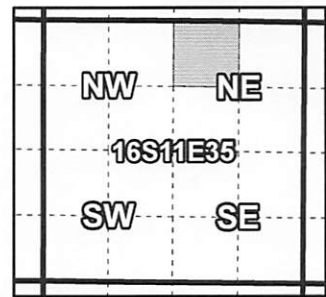
Final Proof Map is Attached.

Inspected By: Matt Lane, Field Supervisor

Date: 11/22/2023

# Tumalo Irrigation District 2023 "Beneficial Use" Map

Certificates: 95176 (IR), 95177 (IS), 95178 (IS), 74149 (IS)  
for MICHAEL AND SANDRA SKIENS



Taxlot 1611350000800, 16-11-35-NW/NE: 1.5 Acres On, 7.9 Acres Total

- Pipelines and Canals
- Transfer
- Primary Water Right
- Taxlots



1 inch = 400 feet

# TUMALO IRRIGATION DISTRICT

## CLAIM OF BENEFICIAL USE Site Report

E-RECEIVED  
03/22/2024  
OWRD

Transfer Number: T-14366

District Internal Notice: N23.002

User Name: Arnold Rev Trust, David & Rebecca

Property: 19830 Connarn Road

### Place of Use:

USE	POD #	TWP	RNG	SEC	QQ	TAX LOT	ACRES
IR	1	16 S	12 E	18	SW/SE	1500	1.50

### District Conveyance System:

Description of Delivery System: Pump station out of canal

Headgate: NCS-0200 Canal: North Columbia Southern

### Beneficial Use:

Description of Beneficial Use (crop, etc.): Grass

Method Used to Apply Water: Handlines

Method Used to Calculate Beneficial Use: Visual

User Interviewed:  Yes ( ) No

Beneficial Use Made as Authorized:  Yes ( ) No

Description of Beneficial Use if Less than Authorized: n/a

Final Proof Map is Attached.

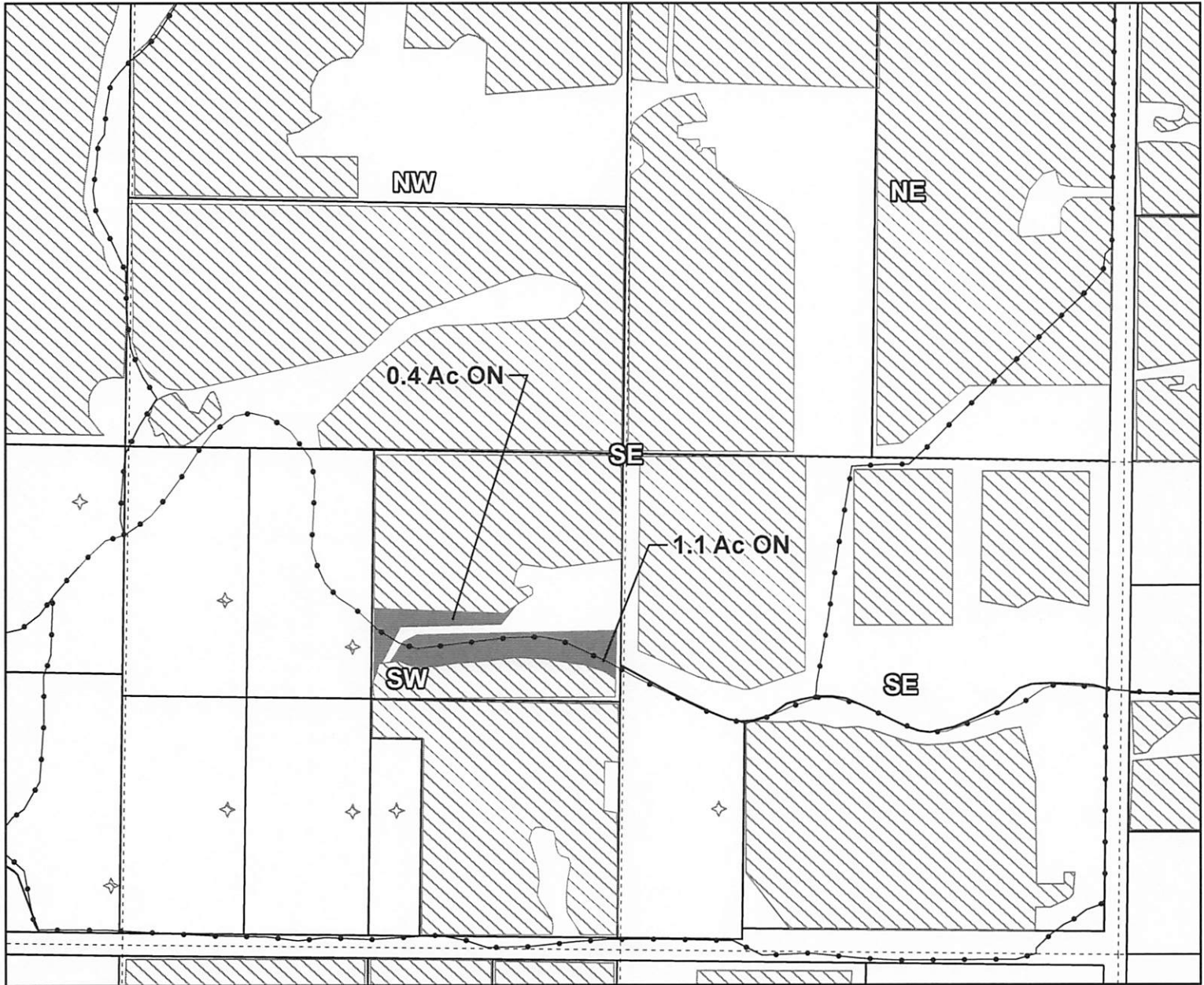
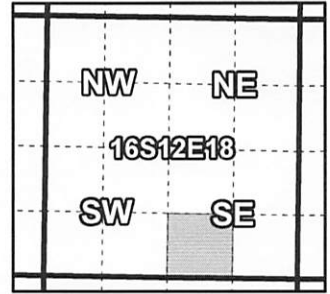
Inspected By: Matt Lane, Field Supervisor

Date: 11/29/2023



# Tumalo Irrigation District 2023 "Beneficial Use" Map

Certificates: 95176 (IR), 95177 (IS), 95178 (IS), 74149 (IS)  
for ARNOLD, DAVID AND REBECCA



Taxlot 1612180001500, 16-12-18-SW/SE: 1.5 Acres On, 8.5 Acres Total

- Pipelines and Canals
- Transfer
- Primary Water Right
- Taxlots



1 inch = 400 feet

Prepared by Tumalo Irrigation District | August 2023

# TUMALO IRRIGATION DISTRICT

## CLAIM OF BENEFICIAL USE Site Report

E-RECEIVED  
03/22/2024  
OWRD

Transfer Number: T-14366

District Internal Notice: N23.003

User Name: Powell, Kathy

Property: 64845 Allen Road

### Place of Use:

USE	POD.#	TWP	RNG	SEC	QQ	TAX LOT	ACRES
IR	1	16 S	11 E	27	SE/SE	603	0.90

### District Conveyance System:

Description of Delivery System: Valve, Flowmeter

Headgate: SA-0190 Canal: South Allen

### Beneficial Use:

Description of Beneficial Use (crop, etc.): Landscape

Method Used to Apply Water: Sprinklers

Method Used to Calculate Beneficial Use: Visual

User Interviewed:  Yes ( ) No

Beneficial Use Made as Authorized:  Yes ( ) No

Description of Beneficial Use if Less than Authorized: n/a

Final Proof Map is Attached.

Inspected By: Matt Lane, Field Supervisor

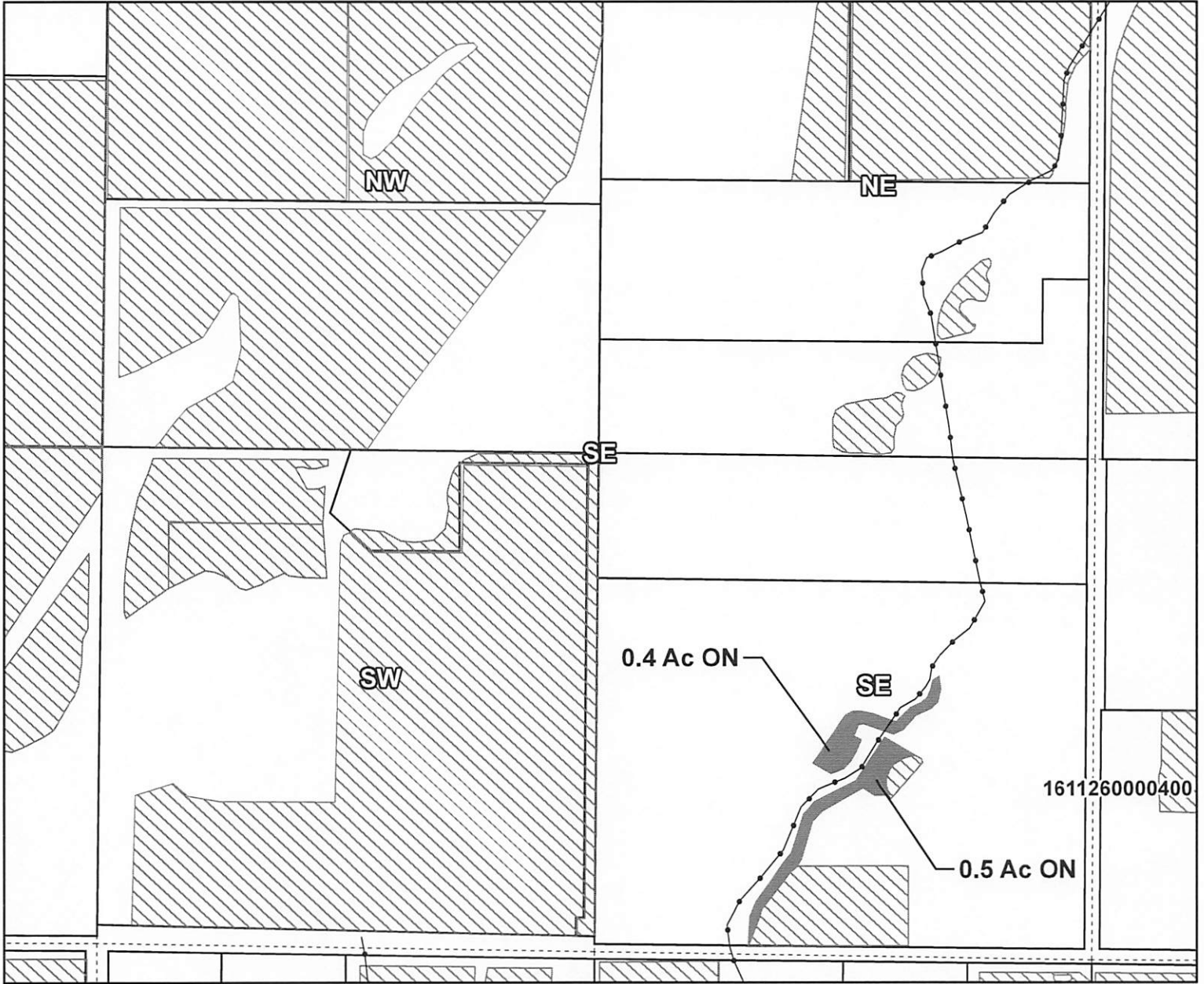
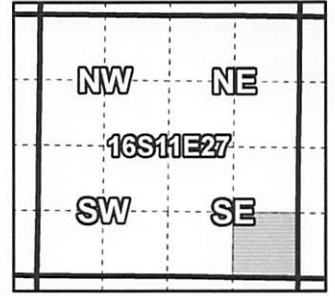
Date: 11/29/2023

E-RECEIVED  
03/22/2024  
OWRD

N23.003

# Tumalo Irrigation District 2023 "Beneficial Use" Map

Certificates: 95175 (IR), 95176 (IS), 95177 (IS), 95178 (IS), 74149 (IS)  
for POWELL, KATHY



Taxlot 1611270000603, 16-11-27-SE/SE: 0.9 Acres On, 3.0 Acres Total

- Pipelines and Canals
- Transfer
- Primary Water Right
- Taxlots



1 inch = 400 feet

Prepared by Tumalo Irrigation District | August 2023

# TUMALO IRRIGATION DISTRICT

## CLAIM OF BENEFICIAL USE Site Report

E-RECEIVED  
03/22/2024  
OWRD

Transfer Number: T-14366

District Internal Notice: N23.004

User Name: McClain Revocable Trust

Property: 19210 Tumalo Park Road

### Place of Use:

USE	POD #	TWP	RNG	SEC	QQ	TAX LOT	ACRES
IR	1	17 S	11 E	12	NW/SW	900	2.00

### District Conveyance System:

Description of Delivery System: Valve, Flowmeter

Headgate: STR-0015 Canal: South Two Rivers

### Beneficial Use:

Description of Beneficial Use (crop, etc.): Hay

Method Used to Apply Water: Pivot, Big Gun Carts

Method Used to Calculate Beneficial Use: Visual

User Interviewed: (x) Yes ( ) No

Beneficial Use Made as Authorized: (x) Yes ( ) No

Description of Beneficial Use if Less than Authorized: n/a

Final Proof Map is Attached.

Inspected By: Matt Lane, Field Supervisor

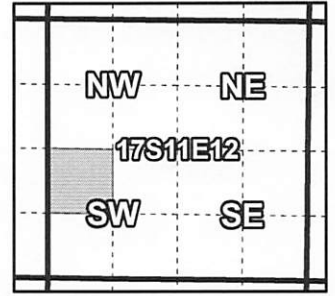
Date: 11/29/2023

# Tumalo Irrigation District

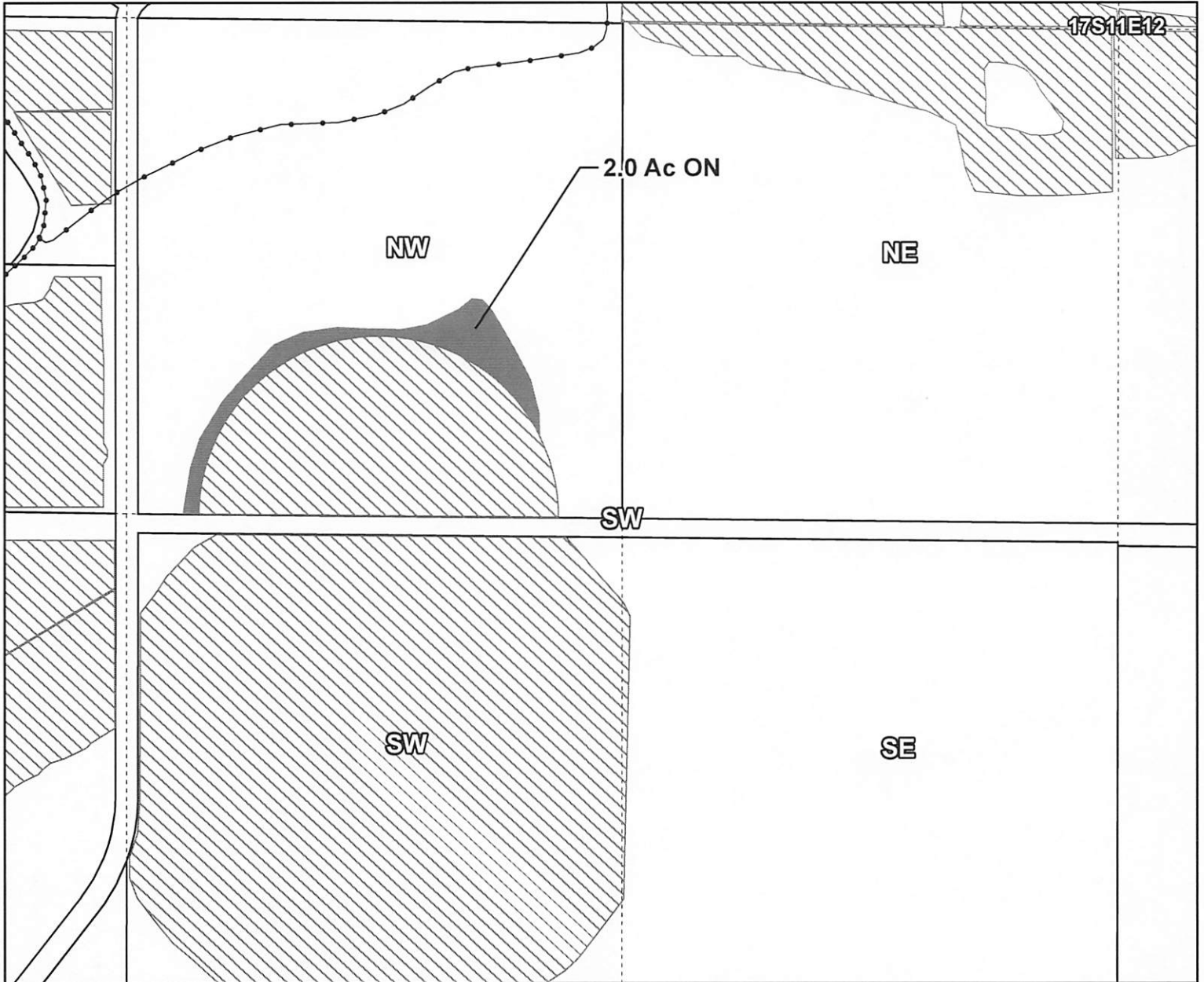
## 2023 "Beneficial Use" Map

E-RECEIVED  
03/22/2024  
OWRD

N23.004



Certificates: 95175\* (IR), 95177 (IS), 95178 (IS), 74149 (IS) for  
MCCLAIN REVOCABLE TRUST



Taxlot 1711120000900, 17-11-12-NW/SW: 2.0 Acres On, 11.0 Acres Total  
\*Incorporated CW-9 Lands

- Pipelines and Canals
- Transfer
- ▨ Primary Water Right
- Taxlots



1 inch = 400 feet

Prepared by Tumalo Irrigation District | August 2023

# TUMALO IRRIGATION DISTRICT

## CLAIM OF BENEFICIAL USE Site Report

E-RECEIVED  
03/22/2024  
OWRD

Transfer Number: T-14366

District Internal Notice: N23.005

User Name: Sir Edward, LLC

Property: 18550 Walton Road

### Place of Use:

USE	POD:#	TWP	RNG	SEC	QQ	TAX LOT	ACRES
IR	1	16 S	11 E	27	SE/SW	401	0.45

### District Conveyance System:

Description of Delivery System: Headgate, Weir

Headgate: SWC-0010 Canal: South West Couch

### Beneficial Use:

Description of Beneficial Use (crop, etc.): Grass, Hay

Method Used to Apply Water: Pond, Wheel Lines

Method Used to Calculate Beneficial Use: Visual

User Interviewed: ( ) Yes (x) No

Beneficial Use Made as Authorized: (x) Yes ( ) No

Description of Beneficial Use if Less than Authorized: \_\_\_\_\_

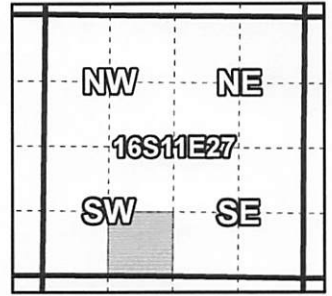
Final Proof Map is Attached.

Inspected By: Matt Lane, Field Supervisor

Date: 11/29/2023

# Tumalo Irrigation District 2023 "Beneficial Use" Map

Certificates: 95175 (IR), 95176 (IS), 95177 (IS), 95178 (IS), 74149 (IS)  
for SIR EDWARD LLC



Taxlot 161127000401, 16-11-27-SE/SW: 0.45 Acres On, 27.97 Acres Total

- Pipelines and Canals
- Transfer
- Primary Water Right
- Taxlots



1 inch = 400 feet

# TUMALO IRRIGATION DISTRICT

## CLAIM OF BENEFICIAL USE Site Report

E-RECEIVED  
03/22/2024  
OWRD

Transfer Number: T-14366

District Internal Notice: N23.005

User Name: Hermeling-Buckendorf, Shoshana Smadar

Property: 18849 Tumalo Reservoir Rd (300) & 18825 Tumalo Reservoir Rd (301)

### Place of Use:

USE	POD #	TWP	RNG	SEC	QQ	TAX LOT	ACRES
IR	1	17 S	11 E	2	NW/NW	300	1.95
IR	1	17 S	11 E	2	NW/NW	300	0.75
IR	1	17 S	11 E	2	NW/NW	301	0.20

### District Conveyance System:

Description of Delivery System: Valve, Flowmeter

Headgate: SL-0040 Canal: South Lacy

### Beneficial Use:

Description of Beneficial Use (crop, etc.): Grass, Landscape, Hay

Method Used to Apply Water: Handlines, Pond

Method Used to Calculate Beneficial Use: Visual

User Interviewed:  Yes ( ) No

Beneficial Use Made as Authorized:  Yes ( ) No

Description of Beneficial Use if Less than Authorized: \_\_\_\_\_

Final Proof Map is Attached.

Inspected By: Matt Lane, Field Supervisor

Date: 11/29/2023



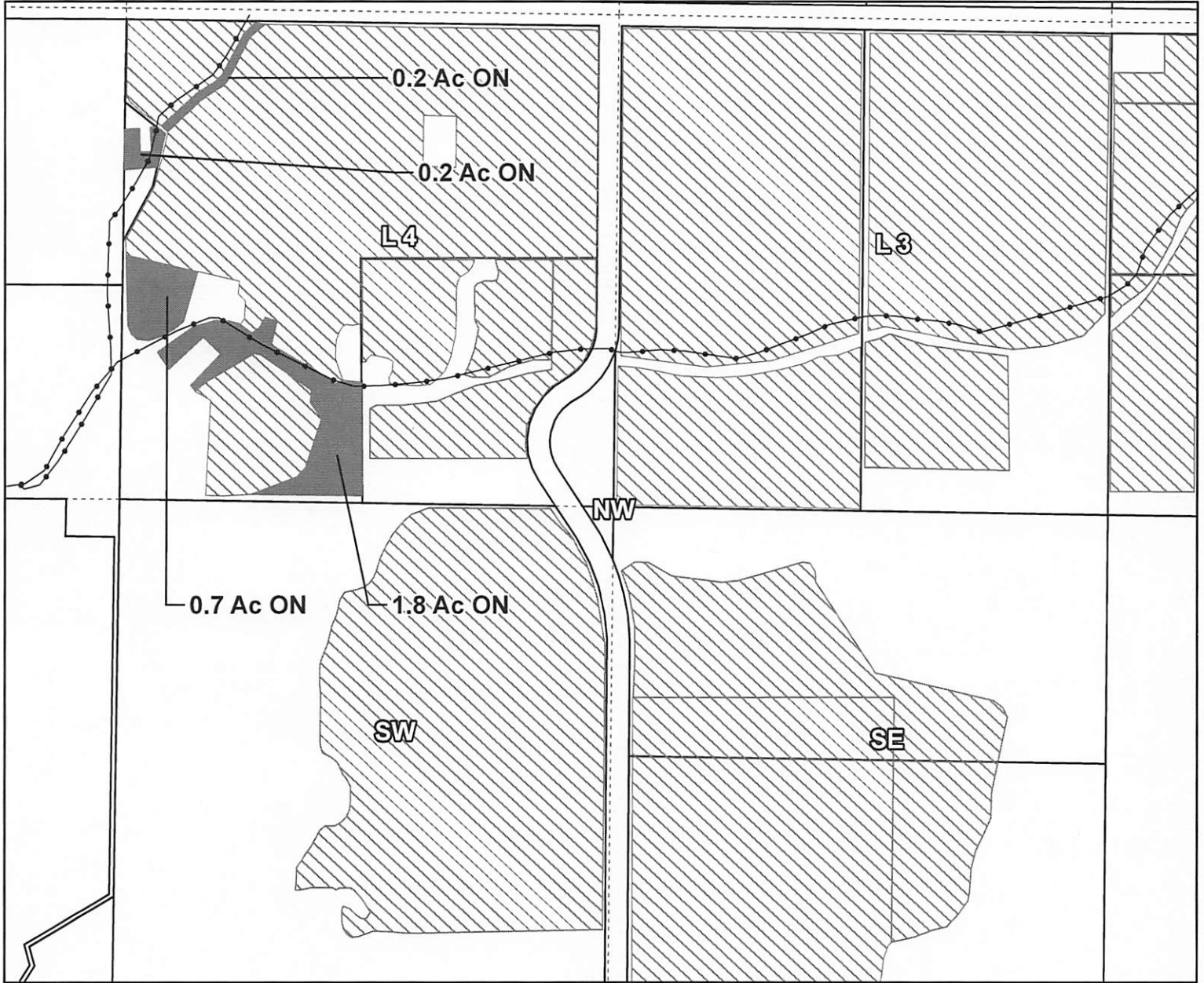
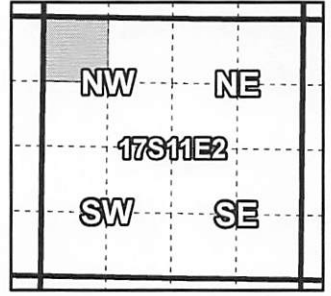
E-RECEIVED  
03/22/2024  
OWRD

N23.005

# Tumalo Irrigation District

## 2023 "Beneficial Use" Map

Certificates: 95175 (IR), 95176 (IS), 95177 (IS), 95178 (IS), 74149 (IS)  
for HERMELING-BUCKENDORF, SHOSHANA



Taxlot 1711020000300, 17-11-02-NW/NW: 2.7 Acres On, 23.25 Acres Total  
Taxlot 1711020000301, 17-11-02-NW/NW: 0.2 Acres On, 0.2 Acres Total  
Cert #: 95175 Date: 06-01-1907, 0.95 acres  
Cert #: 95175 Date: 09-01-1900, 1.95 acres

- Pipelines and Canals
- Transfer
- ▨ Primary Water Right
- Taxlots



1 inch = 400 feet

Prepared by Tumalo Irrigation District | August 2023