


District Instream Lease

Part 1 of 4 – Minimum Requirements Checklist



Oregon Water Resources
Department
725 Summer Street NE, Suite A
Salem, Oregon 97301-1266
(503) 986-0900
www.oregon.gov/OWRD

This Application to be used for water rights in the name of or conveyed by an Irrigation District (or similar organization) Complete Parts 1 through 4 and any required attachments	OWRD #	IL-2013
	District #	IL-24-02

Check all items included with this application. (N/A = Not Applicable)

Fee in the amount of:

<input checked="" type="checkbox"/> \$610.00 for a lease involving four or more landowners or four or more water rights	Or <input type="checkbox"/> \$410.00 for all other leases
<input type="checkbox"/> Check enclosed or <input checked="" type="checkbox"/> Fee Charged to customer account <u>Deschutes River Conservancy</u> (Account name)	

Yes N/A Pooled Lease—a lease with more than one Lessor (Landowner/water right interest holder)

Part 1 – Completed Minimum Requirements Checklist

Part 2 – Completed District and Other Party Signature Page

Part 3 – Completed Place of Use and Lessor Signature Page
(Include a separate Part 3 for each Lessor.)

Part 4 – Completed Water Right and Instream Use Information
(Include a separate Part 4 for each Water Right.)

How many Water Rights are included in the lease application? 1 (# of rights)

List each water right to be leased instream here: 94956

Yes N/A Other water rights, if any, appurtenant to the lands involved in the lease application and not proposed to be leased instream.

List those other water rights here: 76714

Yes No Conservation Reserve Enhancement Program CREP – Are some or all of the lands to be leased part of CREP or another Federal program (list here: _____)?

Required Attachments:

Yes N/A Instream lease application map(s). More than one QQ and property may be included on each map. A map is **not** required if an entire right is being leased or if the right is for use of municipal or quasi-municipal water use. The map should include the following:

- A north arrow and map scale (no smaller than 1" = 1320').
- Label township, range, section and quarter-quarter (QQ).
- If an irrigation right, the numbers of acres to be leased in each quarter-quarter identify and hachure/shade to differentiate between the acreage being leased and any remaining. If the place of use has more than one priority date, source stream, and/or point of diversion you **must identify each with separate hachuring or shading** and label.
- Tax lot lines and numbers must be included on the map and should clearly identify the property(s) involved.

Yes N/A If the Lessor(s) is not the deeded land owner, include one of the following:

- A notarized statement from the land owner consenting to the lease and a copy of the recorded deed; or
- A water right conveyance agreement and a copy of the recorded deed for the landowner at the time the water right was conveyed; or
- Other documentation.

Yes N/A If the right has **not** been used in the last five years; provide supporting documentation indicating why a right (or portion thereof) is **not** subject to forfeiture.

Received by OWRD

APR 02 2024


Salem, OR

Part 2 of 4 – District and other party Signature

Term of the Lease: The lease is requested to begin in: month <u>April</u> year <u>2024</u> and end: month <u>October</u> year <u>2024</u> .	
Public use: Check the public use(s) this lease will serve (as defined by ORS 537.332): <input checked="" type="checkbox"/> Conservation, maintenance and enhancement of aquatic, fish and wildlife, fish and wildlife habitat and any other ecological values. <input checked="" type="checkbox"/> Recreation <input checked="" type="checkbox"/> Pollution abatement <input type="checkbox"/> Navigation	Termination provision (for multiyear leases): The parties to the lease request (choose one): <input checked="" type="checkbox"/> a. The option of terminating the lease prior to expiration of the full term with written notice to the Department by the Lessor(s) and/or Lessee. <input type="checkbox"/> b. The option of terminating the lease prior to expiration of the full term, with consent by all parties to the lease. <input type="checkbox"/> c. The parties would not like to include a Termination Provision. (See instructions for limitations to this provision)
Additive/Replacing Relationship to other instream water rights: Instream leases are generally additive to other existing instream water rights created as a result of instream leases and transfers and/or allocations of conserved water. Since instream leases are also generally senior to other instream rights created through a state agency process or conversion of minimum flows, they generally replace a portion of these junior instream rights. If you would like this lease to relate to other instream water rights differently than described above, please check this box. <input type="checkbox"/> And attach an explanation of your intent.	
Precedent: If a right which has been leased is later proposed to be leased again or later transferred or become part of an allocation of conserved water project, a new injury review shall be required. An instream lease shall not set a precedent on a future transaction.	
Validity of the rights to be leased: <input checked="" type="checkbox"/> The water right(s) to be leased have been used under the terms and conditions of the right(s) during the last five years or have been leased instream; or <input type="checkbox"/> The water right(s) have not been used for the last five years according to the terms and conditions of the rights. However, the water right(s) is not subject to forfeiture under ORS 540.610(2). Documentation describing why the water right is not subject to forfeiture has been provided.	

SIGNATURES

The undersigned declare that the information contained in this application is true and accurate.

 Date: 3/29/2024
 Signature of Co-Lessor
 Printed name (and title): Mikaela Watson, Water Rights Project Assistant
 Business/Organization name: Central Oregon Irrigation District
 Mailing Address (with state and zip): 1055 Lake Ct Redmond, OR 97756
 Phone number (include area code): 541-504-7586 **E-mail address: mwatson@coid.org

Received by OWRD
APR 02 2024
Salem, OR

_____ Date: _____
 Signature of Co-Lessor
 Printed name (and title): _____
 Business/organization name: _____
 Mailing Address (with state and zip): _____
 Phone number (include area code): _____ **E-mail address: _____

See next page for additional signatures.

Gen Hubert

Date: 03/29/2024

Signature of Lessee

Printed name (and title): Gen Hubert, Senior Program Manager

Business/organization name: Deschutes River Conservancy

Mailing Address (with state and zip): 700 NW Hill St, Ste 1, Bend, OR 97703

Phone number (include area code): 541-382-4077

**E-mail address: james@deschutesriver.org

**** BY PROVIDING AN E-MAIL ADDRESS, CONSENT IS GIVEN TO RECEIVE ALL CORRESPONDENCE FROM THE DEPARTMENT ELECTRONICALLY. COPIES OF THE FINAL ORDER DOCUMENTS WILL ALSO BE MAILED TO THE LESSOR**

Received by OWRD

APR 02 2024

Salem, OR

Received by OWRD
APR 02 2024
Salem, OR

**This table will calculate flow rate factors and duty for Central Oregon Irrigation District
Instream Leases with water instream under October 31, 1900 priority date only**

Enter Total Number of Acres to be Leased Instream Here from POD #1 (CO Canal)	59.290
---	---------------

POD #1 Starting Point - total acres	25,171.980		
Starting Point - rate	Full Right at POD #1	October 31, 1900	December 2, 1907
	Starting Point - Rate*	Starting Point - Rate	Starting Point - Rate
Season 1	311.542	311.542	
Season 2	415.386	415.386	
Season 3	769.241	549.238	220.003
Start Point - duty*	246,890.000		

*Estimated start point based on changes since issuance of Cert 94956 (issuance March 6, 2020)

Information highlighted with blue font is to be entered on to the Instream Lease Application Form

For Primary Water Right - Certificate 94956 at POD #1

Rate (CFS) associated with leased rights for Section 1.5 of the Lease Application Form				
Enter Rates by season and priority date on Instream Lease Form		Full Rate	October 31, 1900	December 2, 1907
Season 1		0.734	0.734	
Season 2		0.978	0.978	
Season 3		1.812	1.294	0.518
Duty (AF) associated with leased right for Section 1.5 of the Lease Application Form				
Duty (decree) AF/Acre =	9.81	This section shows the prorated amounts by which the water right will be reduced at POD		
	581.52			

Rate (CFS) leased instream for Section 2.2 of the Lease Application Form		Volume (AF) leased instream for Section 2.2 of the Lease Application Form	
Enter Rates by season on Instream Lease Application Form	Full Rate if under October 31, 1900 priority date only	Enter Duty on Instream Lease Application Form	
Season 1	0.408	Duty (decree) AF/Acre = 5.45	
Season 2	0.543	Max volume =	323.16
Season 3	1.006		


Additional Conditions to Prevent Injury for Section 2.2 of the Lease Application Form			
	# days	AF/Season	9.91 AF Duty - 45% = 5.45
Season 1*	56	45.32	Total = 323.16
Season 2	30	32.31	
Season 3	123	245.43	
	Season total =	323.06	
Water protected instream:	April 1 through October 26		

* Note - The number of days that water may be protected instream in Season 1 has been reduced to prevent enlargement of the right.

Received by OWRD

APR 02 2024

Salem, OR



BBK

BEST BEST & KRIEGER LLP
ATTORNEYS AT LAW

Josh Newton
Partner
(541) 318-9817
josh.newton@bbklaw.com

March 21, 2024

VIA E-MAIL ONLY: JTALBOTT@COID.ORG

Jessi Talbott
Director of Water Rights
Central Oregon Irrigation District
1055 SW Lake Rd
Redmond, OR 97756

Received by OWRD

APR 02 2024

Salem, OR

Re: Central Oregon Irrigation District | Instream Leases and Temporary Transfer Applications

Dear Ms. Talbott,

We represent the Confederated Tribes of the Warm Springs Reservation of Oregon (“Tribe”). Central Oregon Irrigation District (“COID”) has provided the Tribe with certain information concerning several proposed instream leases and temporary transfer applications identified in **Appendix A** hereto (collectively, the “Applications”), which Applications propose to either (1) lease water for instream purposes, or (2) temporarily transfer the use of a pre-existing water right.

The Tribe has reviewed the information about the Applications provided by COID. The Tribe has not reviewed the Applications themselves, and is instead relying in good faith upon the summary information provided by COID. Based on that information, the Tribe does not object to the Department of Water Resources (“Department”) processing the Applications in accordance with applicable law, and the Department’s customary practice. The Tribe, however, expressly reserves, and does not waive, all rights, claims, and defenses that it may possess in connection with the Applications, including, but not limited to, whether the Applications violate the Treaty of June 25, 1855, with the Tribes of Middle Oregon, 12 Stat. 963, or the Confederated Tribes of the Warm Springs Reservation Water Rights Settlement Agreement, dated November 17, 1997, as amended.

Please let us know if you have any questions.

Sincerely,


Josh Newton
of BEST BEST & KRIEGER LLP

Best Best & Krieger LLP | 360 SW Bond Street, Suite 400, Bend, Oregon 97702
Phone: (541) 382-3011 | Fax: (541) 388-5410 | bbklaw.com

12805.12126/42118533.1

Patron ID	Name	Acres	Term	Exp	Canal	TR5QTL	Mailing Address	City	State	Zip	Agreement #	OWRD #	EFU Zoned
5041	Lazarus, Michael	6.04	1	2024	CO4	151519NESE00400	5205 SW Parrish Ln	Powell Butte	OR	97753			Y-551
5041	Lazarus, Michael	1.06	1	2024	CO4	151519NWSE00400	5205 SW Parrish Ln	Powell Butte	OR	97753			Y-551
274240	Hadley, Loretta	10.68	1	2024	CO2	181306NWNW00800	22015 Bear Creek Rd	Bend	OR	97701			N
5983	Carin Light Rev Trust	1.69	1	2024	CO2	171327NESW00200	23321 Alfalfa Market Rd	Bend	OR	97701			N
1930	Dolan, Samuel/Elizabeth	22.85	1	2024	CO4	151434SESW00701	9416 SW Powell Butte Hwy	Powell Butte	OR	97753			Y-550
6006	Keith and Helen Brindell Trust	0.12	1	2024	CO2	171321SESW01302	62855 Waugh Rd	Bend	OR	97701			N
6032	Asti Living Trust	1.41	1	2024	CO1	171226NENE00900	21535 Fletcher Ln	Bend	OR	97701			N
6086	S & V Kifer	0.35	1	2024	CO2	171327SWNW00900	62620 Dixon Loop	Bend	OR	97701			Y-541
6086	S & V Kifer	0.31	1	2024	CO2	171327SWNW00800	62620 Dixon Loop	Bend	OR	97701			Y-541
5604	Bloodworth, Crystal/Ryan	1.5	1	2024	CO2	181304SESW01000	61601 Gribbling Rd	Bend	OR	97701			N
5406	Hanosh Family Trust/Fred and Arlyss Hanosh, Trustees	3	1	2024	CO2	171320NESE01000	3261 NW Starview Dr	Bend	OR	97703			N
1618	Jewish Community of Central Oregon	1	1	2024	CO1	181202NESE01319	PO Box 1773	Bend	OR	97709			N
4315	Grace, Randy/Kristen	0.77	1	2024	CO4	161403SWNW00600	9420 SW Powell Butte Hwy	Powell Butte	OR	97753			Y-551
4220	Kidd, Orin/Jennifer	7.5	1	2024	CO2	171331SESW01800	62230 Powell Butte Hwy	Powell Butte	OR	97753			N
6107	Pool, Herbert	1.01	1	2024	CO2	171319SESW01604	22150 Erickson Rd	Bend	OR	97701			Y - 541
Lease Total		59.29											

Received by OWRD

APR 02 2024

Salem, OR

Part 3 of 4 – Place of Use – Lessor Information and Signatures

**Complete Table 1 Identify water right(s) proposed to be leased instream
Provide a separate Part 3 for each Lessor (water right interest holder/landowner)**

Table 1

Irrigation District or other Water Purveyor Name: Central Oregon Irrigation District

Specify Water Right, Priority Date, point of diversion(s) (POD), place of use, tax lot, gov't lot/DLC, acres to be leased, original use type, certificate page number, and any previous lease.

If not enough room below, you may add rows (see instructions) or create a spreadsheet/table (matching Table 1) and attach.
Any attached table should include reference to the Lessor.


Water Right #	Priority Date	POD #	Twp		Rng		Sec	Q-Q		Tax Lot	Gov't Lot/DLC #	Acres	Use	Page #	Previous Lease #
94956	10/31/1900	1	18	S	18	E	19	NE	SE	400		6.04	IR	29	IL-1736, IL-1799, IL-1843, IL-1907
94956	10/31/1900	1	18	S	18	E	19	NW	SE	400		1.06	IR	29	IL-1843, IL-1907

Any additional information about the right: _____

Farm Deferral Tax Status: Counties make the determination of whether a property qualifies for the farm use assessment without consideration of whether the lands have an associated water right which is leased instream. If you have questions regarding the farm use assessment you should contact your local county assessor. You should contact your County for any weed ordinance and management requirements.

The undersigned declare:

1. I/We agree during the term of this lease to suspend use of water allowed under the water right(s) involved in the lease as well as and any other appurtenant primary or supplemental water right(s); and
2. I/We certify are the lessor(s) (water right interest holder) of the water right(s) in Table 1. If not the deeded land owner, I/we have obtained consent from the deeded land owner and/or have provided documentation of authorization to pursue the instream lease; and
3. I/We affirm that the information in this application is true and accurate.


POA for Michael Lazarus
Date: 2/12/24

Printed name (and title): Michael Lazarus Business name, if applicable: none
 Mailing Address (with state and zip): 5205 SW Parrish Ln, Powell Butte, OR 97753
 Phone number (include area code): 206-309-1347 **E-mail address: farm@lazarusnaturals.com

Received by OWRD

APR 02 2024

Salem, OR

LIMITED POWER OF ATTORNEY

I, Michael Lazarus, residing at 5623 20th Ave NE Seattle WA 98105 do hereby make, constitute and appoint Sequoia Price-Lazarus my true and lawful attorney in fact ("Limited Agent") for me in my capacity, and in my name, place and stead, to act with respect to 5205 SW Parrish Lane Powell Butte, OR 97753 ("Property"), including any management, land use application, building permits, loans and/or mortgages/trust deeds associated with said Property.

GIVING AND GRANTING unto my said Limited Agent full power and authority to do and perform all and every act and thing whatsoever requisite and necessary to be done in and about said Property, as fully to all intents and purposes as I might or could do if personally present, with full power of substitution and revocation, hereby ratifying and confirming all that my Limited Agent shall lawfully do or cause to be done by virtue of this authority herein granted.

Dated this 31st day of October, 2019.

[Signature]

State of Washington)
King County) ss.

Received by OWRD

APR 02 2024

Salem, OR

On this 31st day of October, 2019, before me appeared Michael Lazarus, as Principal of this Power of Attorney who proved to me through government issued photo identification to be the above-named person, in my presence executed foregoing instrument and acknowledged that he executed the same as his free act and deed.

IN TESTIMONY WHEREOF, I have hereunto set my hand and affixed my official seal the day and year last above written.




[Signature]
Notary Public
My Commission Expires: 03/26/2023

ACCEPTANCE OF APPOINTMENT

I, Sequoia Price-Lazarus, the attorney-in-fact named above, hereby accept appointment as attorney-in-fact in accordance with the foregoing instrument.

Dated this 31st day of October, 2019.

Attorney-in-Fact's Signature

A handwritten signature in black ink, appearing to read "Sequoia Price-Lazarus", is written over a horizontal line. The signature is stylized and cursive.

Received by OWRD

APR 02 2024

Salem, OR

Part 3 of 4 – Place of Use – Lessor Information and Signatures


**Complete Table 1 Identify water right(s) proposed to be leased instream
Provide a separate Part 3 for each Lessor (water right interest holder/landowner)**

Table 1

Irrigation District or other Water Purveyor Name: Central Oregon Irrigation District												
Specify Water Right, Priority Date, point of diversion(s) (POD), place of use, tax lot, gov't lot/DLC, acres to be leased, original use type, certificate page number, and any previous lease. If not enough room below, you may add rows (see instructions) or create a spreadsheet/table (matching Table 1) and attach. Any attached table should include reference to the Lessor.												
Water Right #	Priority Date	POD #	Twp	Rng	Sec	Q-Q	Tax Lot	Gov't Lot/DLC #	Acres	Use	Page #	Previous Lease #
94956	10/31/1900	1	18 S	13 E	06	NW NW	800		10.68	IR	47	IL-1958, IL-1844
Any additional information about the right: _____												
Farm Deferral Tax Status: Counties make the determination of whether a property qualifies for the farm use assessment without consideration of whether the lands have an associated water right which is leased instream. If you have questions regarding the farm use assessment you should contact your local county assessor. You should contact your County for any weed ordinance and management requirements.												

The undersigned declare:

1. I/We agree during the term of this lease to suspend use of water allowed under the water right(s) involved in the lease as well as any other appurtenant primary or supplemental water right(s); and
2. I/We certify are the lessor(s) (water right interest holder) of the water right(s) in Table 1. If not the deeded land owner, I/we have obtained consent from the deeded land owner and/or have provided documentation of authorization to pursue the instream lease; and
3. I/We affirm that the information in this application is true and accurate.


Signature of Lessor

Date: 12-21-23

Printed name (and title): Loretta Ann Hadley, Hadley Living Trust Business name, if applicable: n/a
Mailing Address (with state and zip): 22015 Bear Creek Rd, Bend, OR 97701
Phone number (include area code): 541-699-6194 **E-mail address: lorettahadley77@gmail.com

Received by OWRD

APR 02 2024

Salem, OR

Part 3 of 4 -- Place of Use -- Lessor Information and Signature

**Complete Table 1 Identify water right(s) proposed to be leased instream
Provide a separate Part 3 for each Lessor (water right interest holder/landowner)**

Table 1

Irrigation District or other Water Purveyor Name: Central Oregon Irrigation District
Specify Water Right, Priority Date, point of diversion(s) (POD), place of use, tax lot, gov't lot/DLC, acres to be leased, original use type, certificate page number, and any previous lease.
If not enough room below, you may add rows (see instructions) or create a spreadsheet table (matching Table 1) and attach.
Any attached table should include reference to the Lessor.


Water Right #	Priority Date	POD #	Twp	Rng	Sec	Q-Q	Tax Lot	Gov't Lot/DLC #	Acres	Use	Page #	Previous Lease #
94956	10/31/1900	1	17 S	13 E	27	NE SW	200		1.69	IR	40	None

Any additional information about the right: _____

Farm Deferral Tax Status: Counties make the determination of whether a property qualifies for the farm use assessment without consideration of whether the lands have an associated water right which is leased instream. If you have questions regarding the farm use assessment you should contact your local county assessor. You should contact your County for any weed ordinance and management requirements.

The undersigned declare

- I We agree during the term of this lease to suspend use of water allowed under the water right(s) involved in the lease as well as and any other appurtenant primary or supplemental water right(s); and
- I We certify are the lessor(s) (water right interest holder) of the water right(s) in Table 1. If not the deeded land owner, I we have obtained consent from the deeded land owner and/or have provided documentation of authorization to pursue the instream lease; and
- I We affirm that the information in this application is true and accurate


Signature of Lessor

Date Jan 17 2024

Printed name (and title) Carin Light, Carin Light Rev Trust Business name, if applicable none
 Mailing Address (with state and zip) 23321 Alfalfa Market Rd Bend, OR 97701
 Phone number (include area code) 406-539-2277 **E-mail address carinlight@gmail.com

Received by OWRD

APR 02 2024

Salem, OR

Received by OWRD
 APR 02 2024
 Salem, OR

Part 3 of 4 – Place of Use – Lessor Information and Signatures

**Complete Table 1 Identify water right(s) proposed to be leased instream
Provide a separate Part 3 for each Lessor (water right interest holder/landowner)**

Table 1

Irrigation District or other Water Purveyor Name: **Central Oregon Irrigation District**

Specify Water Right, Priority Date, point of diversion(s) (POD), place of use, tax lot, gov't lot/DLC, acres to be leased, original use type, certificate page number, and any previous lease.

If not enough room below, you may add rows (see instructions) or create a spreadsheet/table (matching Table 1) and attach.

Any attached table should include reference to the Lessor.


Water Right #	Priority Date	POD #	Twp	Rng	Sec	Q-Q	Tax Lot	Gov't Lot/DLC #	Acres	Use	Page #	Previous Lease #
94956	10/31/1900	1	15 S	14 E	34	SE SW	701		22.74	IR	27	IL-1799

Any additional information about the right: _____

Farm Deferral Tax Status: Counties make the determination of whether a property qualifies for the farm use assessment without consideration of whether the lands have an associated water right which is leased instream. If you have questions regarding the farm use assessment you should contact your local county assessor. You should contact your County for any weed ordinance and management requirements.


The undersigned declare:

1. I/We agree during the term of this lease to suspend use of water allowed under the water right(s) involved in the lease as well as and any other appurtenant primary or supplemental water right(s); and
2. I/We certify are the lessor(s) (water right interest holder) of the water right(s) in Table 1. If not the deeded land owner, I/we have obtained consent from the deeded land owner and/or have provided documentation of authorization to pursue the instream lease; and
3. I/We affirm that the information in this application is true and accurate.


Signature of Lessor

Date: 10-2-23

Printed name (and title): Elizabeth Dolan Business name, if applicable: none
Mailing Address (with state and zip): 9416 SW Powell Butte Hwy, Powell Butte, OR 97753
Phone number (include area code): 541-279-8142 **E-mail address: ddesign44@gmail.com


Signature of Lessor

Date: 10-2-23

Printed name (and title): Samual Dolan Business name, if applicable: none
Mailing Address (with state and zip): 9416 SW Powell Butte Hwy, Powell Butte, OR 97753
Phone number (include area code): 541-419-1168 **E-mail address: ddesign44@gmail.com

Received by OWRD
APR 02 2024

Received by OWRD

APR 02 2024

Salem, OR

Part 3 of 4 – Place of Use – Lessor Information and Signatures

Complete Table 1 Identify water right(s) proposed to be leased instream
Provide a separate Part 3 for each Lessor (water right interest holder/landowner)

Table 1

Irrigation District or other Water Purveyor Name: **Central Oregon Irrigation District**

Specify Water Right, Priority Date, point of diversion(s) (POD), place of use, tax lot, gov't lot/DLC, acres to be leased, original use type, certificate page number, and any previous lease.

If not enough room below, you may add rows (see instructions) or create a spreadsheet/table (matching Table 1) and attach.

Any attached table should include reference to the Lessor.

Water Right #	Priority Date	POD #	Twp		Rng		Sec	Q-Q		Tax Lot	Gov't Lot/DLC #	Acres	Use	Page #	Previous Lease #
94956	10/31/1900	1	17	S	13	E	21	SE	SW	1302		0.12	IR	39	None

Any additional information about the right: _____

Farm Deferral Tax Status: Counties make the determination of whether a property qualifies for the farm use assessment without consideration of whether the lands have an associated water right which is leased instream. If you have questions regarding the farm use assessment you should contact your local county assessor. You should contact your County for any weed ordinance and management requirements.

I, undersigned declare:

- 1. I/We agree during the term of this lease to suspend use of water allowed under the water right(s) involved in the lease as well as and any other appurtenant primary or supplemental water right(s); and
- 2. I/We certify are the lessor(s) (water right interest holder) of the water right(s) in Table 1. If not the deeded land owner, I/we have obtained consent from the deeded land owner and/or have provided documentation of authorization to pursue the instream lease; and
- 3. I/We affirm that the information in this application is true and accurate.

Keith Brindell
Signature of Lessor

Date: 9/25/23

Printed name (and title): Keith Brindell, Brindell Trust Business name, if applicable: none
Mailing Address (with state and zip): 62855 Waugh Rd, Bend, OR 97701
Phone number (include area code): 541-963-4683 **E-mail address: keithbrindell@gmail.com

Helen Brindell
Signature of Lessor

Date: 9/29/23

Printed name (and title): Helen Brindell, Brindell Trust Business name, if applicable: none
Mailing Address (with state and zip): 62855 Waugh Rd, Bend, OR 97701
Phone number (include area code): 541-805-5780 **E-mail address: keithbrindell@gmail.com

Received by OWRD

APR 02 2024

Salem, OR

Part 3 of 4 – Place of Use – Lessor Information and Signatures


**Complete Table 1 Identify water right(s) proposed to be leased instream
Provide a separate Part 3 for each Lessor (water right interest holder/landowner)**

Table 1

Irrigation District or other Water Purveyor Name: Central Oregon Irrigation District														
Specify Water Right, Priority Date, point of diversion(s) (POD), place of use, tax lot, gov't lot/DLC, acres to be leased, original use type, certificate page number, and any previous lease. If not enough room below, you may add rows (see instructions) or create a spreadsheet/table (matching Table 1) and attach. Any attached table should include reference to the Lessor.														
Water Right #	Priority Date	POD #	Twp	Rng	Sec	Q-Q	Tax Lot	Gov't Lot/DLC #	Acres	Use	Page #	Previous Lease #		
94956	10/31/1900	1	17 S	12 E	26	NE NE	900		1.41	IR	37	None		
Any additional information about the right: _____														
Farm Deferral Tax Status: Counties make the determination of whether a property qualifies for the farm use assessment without consideration of whether the lands have an associated water right which is leased instream. If you have questions regarding the farm use assessment you should contact your local county assessor. You should contact your County for any weed ordinance and management requirements.														

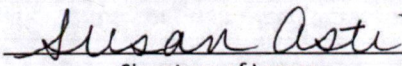
The undersigned declare:

1. I/We agree during the term of this lease to suspend use of water allowed under the water right(s) involved in the lease as well as and any other appurtenant primary or supplemental water right(s); and
2. I/We certify are the lessor(s) (water right interest holder) of the water right(s) in Table 1. If not the deeded land owner, I/we have obtained consent from the deeded land owner and/or have provided documentation of authorization to pursue the instream lease; and
3. I/We affirm that the information in this application is true and accurate.



 Signature of Lessor Date: 1/25/24

Printed name (and title): Glenn Asti, Asti Living Trust Business name, if applicable: None
 Mailing Address (with state and zip): 21535 Fletcher Ln Bend, OR 97701
 Phone number (include area code): 541-771-1605 **E-mail address: glennandsusan@gmail.com




 Signature of Lessor Date: 1/25/24

Printed name (and title): Susan Asti, Asti Living Trust Business name, if applicable: None
 Mailing Address (with state and zip): 21535 Fletcher Ln Bend, OR 97701
 Phone number (include area code): 541-771-1605 **E-mail address: glennandsusan@gmail.com

Received by OWRD

APR 02 2024

Salem, OR




Signature of Lessor

Date: 1-25-24

Printed name (and title): Ariana Fernandez, Fernandez Living Trust Business name, if applicable: None

Mailing Address (with state and zip): 21535 Fletcher Ln Bend, OR 97701

Phone number (include area code): None **E-mail address: None



Signature of Lessor

Date: 1-25-24

Printed name (and title): Andres Fernandez, Fernandez Living Trust Business name, if applicable: None

Mailing Address (with state and zip): 21535 Fletcher Ln Bend, OR 97701

Phone number (include area code): None **E-mail address: None

SALEM, OR

APR 02 2024

RECEIVED BY OWRD

Received by OWRD

APR 02 2024

Salem, OR

Part 3 of 4 – Place of Use – Lessor Information and Signatures


**Complete Table 1 Identify water right(s) proposed to be leased instream
Provide a separate Part 3 for each Lessor (water right interest holder/landowner)**

Table 1

Irrigation District or other Water Purveyor Name: Central Oregon Irrigation District													
Specify Water Right, Priority Date, point of diversion(s) (POD), place of use, tax lot, gov't lot/DLC, acres to be leased, original use type, certificate page number, and any previous lease. If not enough room below, you may add rows (see instructions) or create a spreadsheet/table (matching Table 1) and attach. Any attached table should include reference to the Lessor.													
Water Right #	Priority Date	POD #	Twp	Rng	Sec	Q-Q		Tax Lot	Gov't Lot/DLC #	Acres	Use	Page #	Previous Lease #
94956	10/31/1900	1	17 S	13 E	27	SW	NW	900		0.35	IR	40	None
94956	10/31/1900	1	17 S	13 E	27	SW	NW	800		0.31	IR	40	None
Any additional information about the right: _____													
Farm Deferral Tax Status: Counties make the determination of whether a property qualifies for the farm use assessment without consideration of whether the lands have an associated water right which is leased instream. If you have questions regarding the farm use assessment you should contact your local county assessor. You should contact your County for any weed ordinance and management requirements.													

The undersigned declare:

1. I/We agree during the term of this lease to suspend use of water allowed under the water right(s) involved in the lease as well as and any other appurtenant primary or supplemental water right(s); and
2. I/We certify are the lessor(s) (water right interest holder) of the water right(s) in Table 1. If not the deeded land owner, I/we have obtained consent from the deeded land owner and/or have provided documentation of authorization to pursue the instream lease; and
3. I/We affirm that the information in this application is true and accurate.


 Date: 1-9-24
Signature of Lessor

Printed name (and title): Stephen Kifer, S&V Kifer Joint Trust Business name, if applicable: none
Mailing Address (with state and zip): 62620 Dixon Loop, Bend, OR 97701
Phone number (include area code): 541-420-1357 **E-mail address: none

Received by OWRD

APR 02 2024

Salem, OR

 Date: 1/9/2024
Signature of Lessor

Printed name (and title): Valerie Kifer, S&V Kifer Joint Trust Business name, if applicable: none
Mailing Address (with state and zip): 62620 Dixon Loop, Bend, OR 97701
Phone number (include area code): 541-389-9150 **E-mail address: vskifer@gmail.com

Part 3 of 4 – Place of Use – Lessor Information and Signatures

**Complete Table 1 Identify water right(s) proposed to be leased instream
Provide a separate Part 3 for each Lessor (water right interest holder/landowner)**

Table 1

Irrigation District or other Water Purveyor Name: Central Oregon Irrigation District															
Specify Water Right, Priority Date, point of diversion(s) (POD), place of use, tax lot, gov't lot/DLC, acres to be leased, original use type, certificate page number, and any previous lease. If not enough room below, you may add rows (see instructions) or create a spreadsheet/table (matching Table 1) and attach. Any attached table should include reference to the Lessor.															
Water Right #	Priority Date	POD #	Twp		Rng		Sec	Q-Q		Tax Lot	Gov't Lot/DLC #	Acres	Use	Page #	Previous Lease #
94956	10/31/1900	1	18	S	13	E	04	SE	SW	1000		1.50	IR	47	IL-1801
Any additional information about the right: _____															
Farm Deferral Tax Status: Counties make the determination of whether a property qualifies for the farm use assessment without consideration of whether the lands have an associated water right which is leased instream. If you have questions regarding the farm use assessment you should contact your local county assessor. You should contact your County for any weed ordinance and management requirements.															

The undersigned declare:

1. I/We agree during the term of this lease to suspend use of water allowed under the water right(s) involved in the lease as well as and any other appurtenant primary or supplemental water right(s); and
2. I/We certify are the lessor(s) (water right interest holder) of the water right(s) in Table 1. If not the deeded land owner, I/we have obtained consent from the deeded land owner and/or have provided documentation of authorization to pursue the instream lease; and
3. I/We affirm that the information in this application is true and accurate.

Crystal Bloodworth
Signature of Lessor

Date: 1/17/24

Printed name (and title): Crystal Bloodworth Business name, if applicable: none
 Mailing Address (with state and zip): 61601 Gribbling Rd, Bend, OR 97701
 Phone number (include area code): 541-678-2929 **E-mail address: candrbloodworth@gmail.com

Ryan Bloodworth
Signature of Lessor

Date: 1/19/24

Printed name (and title): Ryan Bloodworth Business name, if applicable: none
 Mailing Address (with state and zip): 61601 Gribbling Rd, Bend, OR 97701
 Phone number (include area code): 541-678-2929 **E-mail address: candrbloodworth@gmail.com

Received by OWRD

APR 02 2024

Salem, OR



Part 3 of 4 – Place of Use – Lessor Information and Signatures

Complete Table 1 Identify water right(s) proposed to be leased instream
Provide a separate Part 3 for each Lessor (water right interest holder/landowner)

Table 1

Irrigation District or other Water Purveyor Name: **Central Oregon Irrigation District**

Specify Water Right, Priority Date, point of diversion(s) (POD), place of use, tax lot, gov't lot/DLC, acres to be leased, original use type, certificate page number, and any previous lease.
If not enough room below, you may add rows (see instructions) or create a spreadsheet/table (matching Table 1) and attach.
Any attached table should include reference to the Lessor.

Water Right #	Priority Date	POD #	Twp	Rng	Sec	Q-Q	Tax Lot	Gov't Lot/DLC #	Acres	Use	Page #	Previous Lease #
94956	10/31/1900	1	17 S	13 E	20	NE SE	1000		3.00	IR	39	None

Any additional information about the right: _____

Farm Deferral Tax Status: Counties make the determination of whether a property qualifies for the farm use assessment without consideration of whether the lands have an associated water right which is leased instream. If you have questions regarding the farm use assessment you should contact your local county assessor. You should contact your County for any weed ordinance and management requirements.

The undersigned declare:

- I/We agree during the term of this lease to suspend use of water allowed under the water right(s) involved in the lease as well as and any other appurtenant primary or supplemental water right(s); and
- I/We certify are the lessor(s) (water right interest holder) of the water right(s) in Table 1. If not the deeded land owner, I/we have obtained consent from the deeded land owner and/or have provided documentation of authorization to pursue the instream lease; and
- I/We affirm that the information in this application is true and accurate.

[Signature] Date: 2.02.24
Signature of Lessor

Printed name (and title): Fred Hanosh, Hanosh Family Trust Business name, if applicable: none
Mailing Address (with state and zip): 3261 NW Starview Dr, Bend, OR 97703
Phone number (include area code): 530-520-3696 **E-mail address: fhanosh@gmail.com

[Signature] Date: 2.2.24
Signature of Lessor

Printed name (and title): Arlvss Hanosh, Hanosh Family Trust Business name, if applicable: none
Mailing Address (with state and zip): 3261 NW Starview Dr, Bend, OR 97703
Phone number (include area code): none **E-mail address: none



COID_Weed_Farm Deferral Exhibit C 2024.pdf
241 KB

Received by OWRD

APR 02 2024

Salem, OR

Received by OWRD
APR 02 2024
Salem, OR

Part 3 of 4 – Place of Use – Lessor Information and Signatures

**Complete Table 1 Identify water right(s) proposed to be leased instream
Provide a separate Part 3 for each Lessor (water right interest holder/landowner)**

Table 1

Irrigation District or other Water Purveyor Name: Central Oregon Irrigation District

Specify Water Right, Priority Date, point of diversion(s) (POD), place of use, tax lot, gov't lot/DLC, acres to be leased, original use type, certificate page number, and any previous lease.

If not enough room below, you may add rows (see instructions) or create a spreadsheet/table (matching Table 1) and attach.
Any attached table should include reference to the Lessor.

Water Right #	Priority Date	POD #	Twp	Rng	Sec	Q-Q	Tax Lot	Gov't Lot/DLC #	Acres	Use	Page #	Previous Lease #
94956	10/31/1900	1	18 S	12	E	02 NE SE	1319		1.00	IR	45	IL-1946

Any additional information about the right: _____

Farm Deferral Tax Status: Counties make the determination of whether a property qualifies for the farm use assessment without consideration of whether the lands have an associated water right which is leased instream. If you have questions regarding the farm use assessment you should contact your local county assessor. You should contact your County for any weed ordinance and management requirements.

The undersigned declare:

1. I/We agree during the term of this lease to suspend use of water allowed under the water right(s) involved in the lease as well as and any other appurtenant primary or supplemental water right(s); and
2. I/We certify are the lessor(s) (water right interest holder) of the water right(s) in Table 1. If not the deeded land owner, I/we have obtained consent from the deeded land owner and/or have provided documentation of authorization to pursue the instream lease; and
3. I/We affirm that the information in this application is true and accurate.

Neal N Nelson Date: 02/07/2024
Signature of Lessor

Printed name (and title): Neal Nelson Business name, if applicable: Jewish Community of Central Oregon
Mailing Address (with state and zip): PO Box 1773, Bend, OR 97709
Phone number (include area code): 360-280-2141 **E-mail address: president@jccobend.com

Received by OWRD
APR 02 2024
Salem, OR

Business Registry Business Name Search

02-02-2024
09:08

[New Search](#)

Business Entity Data

Registry Nbr	<u>Entity Type</u>	<u>Entity Status</u>	<u>Jurisdiction</u>	Registry Date	Next Renewal Date	Renewal Due?
333483-84	DNP	ACT	OREGON	03-01-1993	03-01-2024	YES
Entity Name	JEWISH COMMUNITY OF CENTRAL OREGON					
Foreign Name						
Non Profit Type	RELIGIOUS WITH MEMBERS					

Online Renewal:

[Renew Online](#)

Received by OWRD

[Click here to generate and print an annual report.](#)

APR 02 2024

Salem, OR

[New Search](#)

Associated Names

Type	PPB	PRINCIPAL PLACE OF BUSINESS			
Addr 1	21555 MODOC LN				
Addr 2					
CSZ	BEND	OR	97702	Country	UNITED STATES OF AMERICA

Please click [here](#) for general information about registered agents and service of process.

Type	AGT	REGISTERED AGENT	Start Date	09-23-2023	Resign Date	
Name	NEAL	NELSON				
Addr 1	21555 MODOC LN					
Addr 2						
CSZ	BEND	OR	97702	Country	UNITED STATES OF AMERICA	

Type	MAL	MAILING ADDRESS			
Addr 1	PO BOX 1773				
Addr 2					
CSZ	BEND	OR	97709	Country	UNITED STATES OF AMERICA

Type	PRE	PRESIDENT		Resign Date	
Name	NEAL	N	NELSON		
Addr 1	57224 ISLAND RD MH24				
Addr 2	NUMBER 3101				
CSZ	BEND	OR	97707	Country	UNITED STATES OF AMERICA

Type	SEC	SECRETARY		Resign Date	
-------------	-----	-----------	--	--------------------	--

Name	DELIA		KIRSCH		
Addr 1	2765 NE RED OAK DRIVE				
Addr 2					
CSZ	BEND	OR	97701	Country	UNITED STATES OF AMERICA

[New Search](#)

Name History

Business Entity Name	Name Type	Name Status	Start Date	End Date
JEWISH COMMUNITY OF CENTRAL OREGON	EN	CUR	03-01-1993	

Received by OWRD

















Please [read](#) before ordering [Copies](#).




APR 02 2024

[New Search](#)

Summary History

Salem, OR

Image Available	Action	Transaction Date	Effective Date	Status	Name/Agent Change	Dissolved By
	AMNDMT TO ANNUAL RPT/INFO STATEMENT	09-23-2023		FI	Agent	
	AMENDED ANNUAL REPORT	01-26-2023		FI		
	AMNDMT TO ANNUAL RPT/INFO STATEMENT	12-15-2022		FI	Agent	
	AMENDED ANNUAL REPORT	03-03-2022		FI		
	AMENDED ANNUAL REPORT	02-08-2021		FI	Agent	
	AMENDED ANNUAL REPORT	01-30-2020		FI		
	AMENDED ANNUAL REPORT	03-15-2019		FI	Agent	
	AMENDED ANNUAL REPORT	03-19-2018		FI		
	AMENDED ANNUAL REPORT	03-03-2017		FI	Agent	
	AMENDED ANNUAL REPORT	02-10-2016		FI		
	AMENDED ANNUAL REPORT	02-07-2015		FI		
	AMENDED ANNUAL REPORT	02-25-2014		FI		
	AMENDED ANNUAL REPORT	03-18-2013		FI		
	AMENDED ANNUAL REPORT	01-23-2012		FI		
	AMENDED ANNUAL REPORT	03-03-2011		FI	Agent	
	AMENDED ANNUAL REPORT	02-04-2010		FI	Agent	

	AMENDED ANNUAL REPORT	02-02-2009		FI		
	AMENDED ANNUAL REPORT	02-13-2008		FI		
	AMENDED ANNUAL REPORT	01-25-2007		FI		
	ANNUAL REPORT PAYMENT	02-06-2006		SYS		
	REINSTATEMENT AMENDED	08-12-2005		FI		
	ADMINISTRATIVE DISSOLUTION	05-02-2003		SYS		
	CHANGE OF REGISTERED AGENT/ADDRESS	05-10-2002		FI	Agent	
	AMNDMT TO ANNUAL RPT/INFO STATEMENT	05-10-2002		FI		
	ANNUAL REPORT PAYMENT	03-19-2002		SYS		
	ANNUAL REPORT PAYMENT	01-23-2001		SYS		
	CHANGED RENEWAL	02-10-2000		FI		
	AGENT/AUTH REP CHNG	02-10-2000		FI		
	STRAIGHT RENEWAL	01-20-2000		FI		
	STRAIGHT RENEWAL	02-16-1999		FI		
	STRAIGHT RENEWAL	01-29-1998		FI		
	CHANGED RENEWAL	01-29-1998		FI		
	AGENT/AUTH REP CHNG	01-29-1998		FI		
	STRAIGHT RENEWAL	02-18-1997		FI		
	CHANGED RENEWAL	02-18-1997		FI		
	STRAIGHT RENEWAL	02-12-1996		FI		
	CHANGED RENEWAL	02-12-1996		FI		
	AMENDED RENEWAL	02-13-1995		FI		
	AGENT/AUTH REP CHNG	02-13-1995		FI		
	AMENDED RENEWAL	03-03-1994		FI		
	NB AMENDMENT	05-13-1993		FI		
	NEW FILING	03-01-1993		FI		

© 2024 Oregon Secretary of State. All Rights Reserved.

Received by OWRD

APR 02 2024

Salem, OR

Part 3 of 4 – Place of Use – Lessor Information and Signatures

Complete Table 1 Identify water right(s) proposed to be leased instream
Provide a separate Part 3 for each Lessor (water right interest holder/landowner)

Table 1


Irrigation District or other Water Provider Name: Central Oregon Irrigation District													
Specify Water Right, Priority Date, Point of diversion(s) (POD), place of use, tax lot, gov't lot/DLC, acres to be leased, original use type, certificate page number, and any previous lease.													
If not enough room below, you may add rows (see instructions) or create a spreadsheet/table (matching Table 1) and attach. Any attached table should include reference to the Lessor.													
Water Right #	Priority Date	POD #	Twp	Rng	Sec	Q-Q		Tax Lot	Gov't Lot/DLC #	Acres	Use	Page #	Previous Lease #
94956	10/31/1900	1	16	S 14 E 03	SW	NW	600			0.77	IR	32	None

Any additional information about the right: _____

Farm Deferral Tax Status: Counties make the determination of whether a property qualifies for the farm use assessment without consideration of whether the lands have an associated water right which is leased instream. If you have questions regarding the farm use assessment you should contact your local county assessor. You should contact your County for any weed ordinance and management requirements.

The undersigned declare:


1. I/We agree during the term of this lease to suspend use of water allowed under the water right(s) involved in the lease as well as and any other appurtenant primary or supplemental water right(s); and
2. I/We certify are the lessor(s) (water right interest holder) of the water right(s) in Table 1. If not the deeded land owner, I/we have obtained consent from the deeded land owner and/or have provided documentation of authorization to pursue the instream lease; and
3. I/We affirm that the information in this application is true and accurate.



Date: 1/11/24

Signature of Lessor

Printed name (and title): Kristen Grace Business name, if applicable: none
Mailing Address (with state and zip): 20 SW Powell Butte Hwy, Powell Butte, OR 97753
Phone number (include area code): none **E-mail address: none



Date: 1-11-24

Signature of Lessor

Printed name (and title): Randy Grace Business name, if applicable: none
Mailing Address (with state and zip): 20 SW Powell Butte Hwy, Powell Butte, OR 97753
Phone number (include area code): 503-209-3507 **E-mail address: randygrace00@gmail.com

Received by OWRD

APR 02 2024

Salem, OR

Part 3 of 4 – Place of Use – Lessor Information and Signatures

**Complete Table 1 Identify water right(s) proposed to be leased instream
Provide a separate Part 3 for each Lessor (water right interest holder/landowner)**

Table 1

Irrigation District or other Water Purveyor Name: Central Oregon Irrigation District												
Specify Water Right, Priority Date, point of diversion(s) (POD), place of use, tax lot, gov't lot/DLC, acres to be leased, original use type, certificate page number, and any previous lease. If not enough room below, you may add rows (see instructions) or create a spreadsheet/table (matching Table 1) and attach. Any attached table should include reference to the Lessor.												
Water Right #	Priority Date	POD #	Twp	Rng	Sec	Q-Q	Tax Lot	Gov't Lot/DLC #	Acres	Use	Page #	Previous Lease #
94956	10/31/1900	1	17 S	13 E	31	SE NW	1800		7.50	IR	41	IL-1658, IL-1948

Any additional information about the right: _____

Farm Deferral Tax Status: Counties make the determination of whether a property qualifies for the farm use assessment without consideration of whether the lands have an associated water right which is leased instream. If you have questions regarding the farm use assessment you should contact your local county assessor. You should contact your County for any weed ordinance and management requirements.

The undersigned declare:

1. I/We agree during the term of this lease to suspend use of water allowed under the water right(s) involved in the lease as well as and any other appurtenant primary or supplemental water right(s); and
2. I/We certify are the lessor(s) (water right interest holder) of the water right(s) in Table 1. If not the deeded land owner, I/we have obtained consent from the deeded land owner and/or have provided documentation of authorization to pursue the instream lease; and
3. I/We affirm that the information in this application is true and accurate.

Orin R. Kidd Date: 2/6/24
Signature of Lessor

Printed name (and title): Orin Kidd Business name, if applicable: none
Mailing Address (with state and zip): 62230 Powell Butte Hwy, Powell Butte, OR 97753
Phone number (include area code): none **E-mail address: kidd_psd@yahoo.com

Received by OWRD

APR 02 2024

Salem, OR

Jennifer Kidd Date: 02/06/24
Signature of Lessor

Printed name (and title): Jennifer Kidd Business name, if applicable: none
Mailing Address (with state and zip): 62230 Powell Butte Hwy, Powell Butte, OR 97753
Phone number (include area code): 503-507-5109 **E-mail address: jennifer.kidd01@yahoo.com

Part 3 of 4 – Place of Use – Lessor Information and Signatures

Complete Table 1. Identify water right(s) proposed to be leased instream.
Provide a separate Part 3 for each Lessor (water right interest holder/landowner)

Table 1

Irrigation District or other Water Purveyor Name: Central Oregon Irrigation District															
Specify Water Right, Priority Date, point of diversion(s) (POD), place of use, tax lot, gov't lot/DLC, acres to be leased, original use type, certificate page number, and any previous lease.															
If not enough room below, you may add rows (see instructions) or create a spreadsheet/table (matching Table 1) and attach.															
Any attached table should include reference to the Lessor.															
Water Right #	Priority Date	POD #	Twp		Rng		Sec		Q-Q	Tax Lot	Gov't Lot/DLC #	Acres	Use	Page #	Previous Lease #
94956	10/31/1900	1	17	S	13	E	19	SE	SW	1604		1.01	IR	39	IL-1728
Any additional information about the right: _____															
Farm Deferral Tax Status: Counties make the determination of whether a property qualifies for the farm use assessment without consideration of whether the lands have an associated water right which is leased instream. If you have questions regarding the farm use assessment you should contact your local county assessor. You should contact your County for any weed ordinance and management requirements.															

The undersigned declare:

1. I/We agree during the term of this lease to suspend use of water allowed under the water right(s) involved in the lease as well as and any other appurtenant primary or supplemental water right(s); and
2. I/We certify are the lessor(s) (water right interest holder) of the water right(s) in Table 1. If not the deeded land owner, I/we have obtained consent from the deeded land owner and/or have provided documentation of authorization to pursue the instream lease; and
3. I/We affirm that the information in this application is true and accurate.

Herbert A. Pool Date: 2-12-24
Signature of Lessor

Printed name (and title): Herbert Pool Business name, if applicable: none
Mailing Address (with state and zip): 22150 Erickson Rd, Bend, OR 97701
Phone number (include area code): 541-848-8372 **E-mail address: quackersp@aol.com

Received by OWRD

APR 02 2024

Salem, OR

Part 4 of 4 – Water Right and Instream Use Information

Use a separate Part 4 for each water right to be leased instream

Table 2

Use Table 2 to illustrate the totals for the water right proposed to be leased instream (based on Part 3 of 4)						Water Right # <u>94956</u>	
Total rate and volume by priority date, POD, use and acreage as appropriate considering the right to be leased. If not enough room below, you may add rows (see instructions) or create a spreadsheet (matching Table 2 and clearly labeled) and attach. (cfs = cubic feet per second and af = acre-feet)							
Priority Date	POD #	Use	Acres	Other Information (such as conditions/limitations on the right)	Rate (cfs)	Volume (af)	
10/31/1900	1	IR	59.29	Season 1 rate/Total Volume	0.734	581.52	
10/31/1900	1	IR	59.29	Season 2 rate	0.978		
10/31/1900	1	IR	59.29	Season 3 rate	1.294		
12/02/1907	1	IR	59.29	Season 3 rate	0.518		
Total af from storage, if applicable: _____ AF or <input type="checkbox"/> N/A							
If the POD is not described on the certificate or, if there is more than one POD listed on the certificate, then the specific POD must be described:							

Table 3

Instream Use created by the lease	River Basin: <u>Deschutes</u>	River/Stream Name: <u>Deschutes River</u> , tributary to <u>Columbia River</u>					
Proposed Instream Reach: <input checked="" type="checkbox"/> A reach typically begins at the POD and ends at the mouth of the source stream: From the POD <u>1</u> to <u>Mouth of the Deschutes River</u>		Or Proposed Instream Point: <input type="checkbox"/> Instream use protected at the POD					
OR <input type="checkbox"/> Please check this box if you are not sure of the proposed reach and want water to be protected within a reach below the POD, if possible. If no reach is identified or the above box is not checked, and there is only one POD listed on the water right, the lease may be processed to be protected at the POD.)							
Instream Portion: May not exceed the maximum rate/volume for the right (identified in Table 2)							
Use the table 3 to illustrate the instream rate, volume and instream period by priority date, POD, Use and acreage, as appropriate. If not enough room below, you may add rows (see instructions) or create a spreadsheet (clearly labeled and matching the below portion of Table 3) and attach.							
Priority date	POD #	Use	Acres	Proposed Instream Period	Instream Rate (cfs)	Total instream volume (af)	
10/31/1900	1	IR	59.29	Season 1 rate/Total Volume	0.408	323.16	
10/31/1900	1	IR	59.29	Season 2 rate	0.543		
10/31/1900	1	IR	59.29	Season 3 rate	1.006		

Received by OWRD

OR Please check this box if you are not sure of the proposed rate, volume and instream period. As part of its review process, the Department will identify the appropriate instream rate, volume and period considering the water right(s) being leased and instream benefits.

Yes N/A **Conditions to avoid enlargement or injury to other water rights, if any, or other limitations:** list here Instream flow allocated on daily average basis up to the described rate from April 1- October 26

Note: The Department may identify additional conditions to prevent injury and/or enlargement.

Any additional information about the proposed instream use:

Received by OWRD

APR 02 2024

Salem, OR

CROOK COUNTY SEC.19 T15S R15E

Received by OWRD

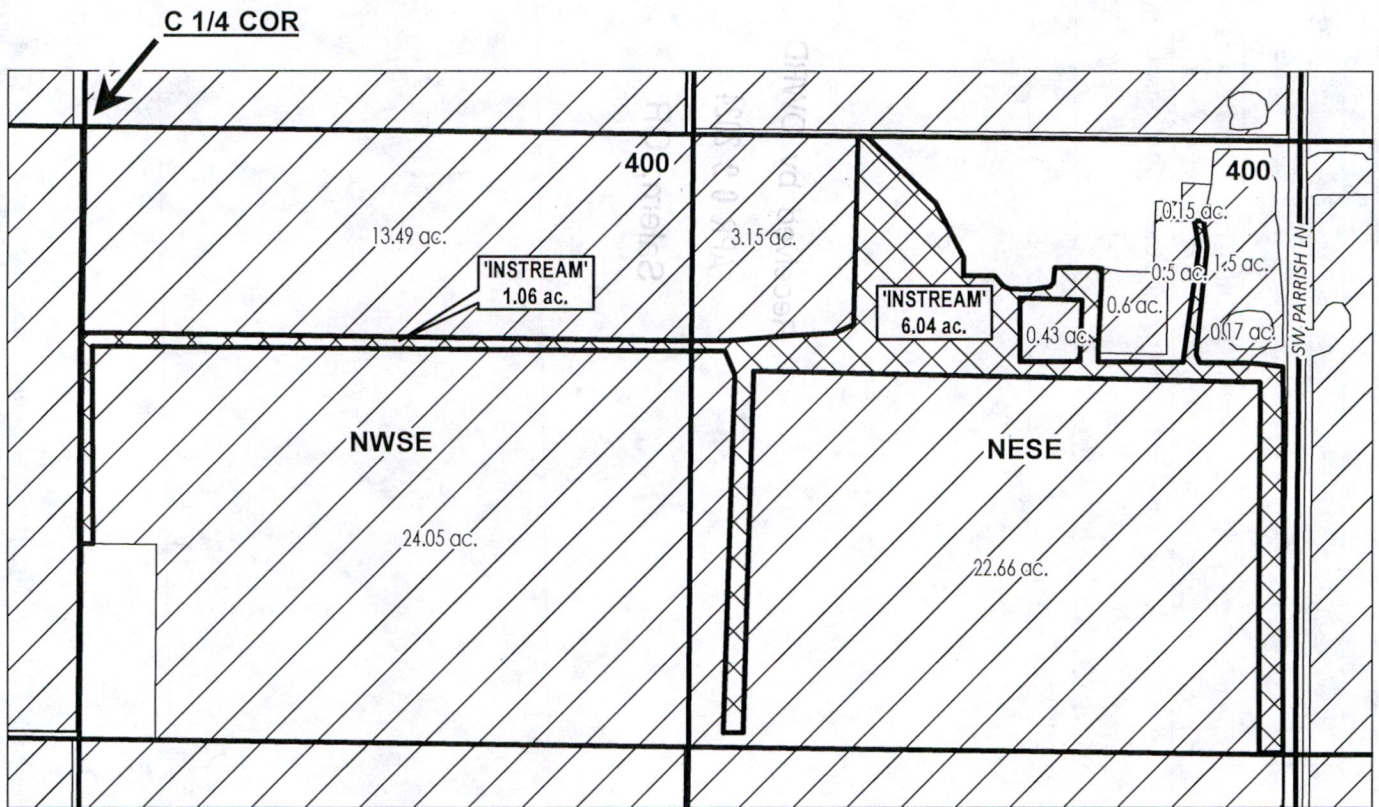
SCALE - 1" = 400'

APR 02 2024




Salem, OR

NW 1/4 OF THE SE 1/4; NE 1/4 OF THE SE 1/4



	INSTREAM LANDS
	EXISTING WATER RIGHTS



APPLICATION FOR 1 YEAR INSTREAM LEASE

NAME: Lazarus, Michael

TAXLOTS #: 400

7.1 ACRES

DATE: 1/22/2024

DESCHUTES COUNTY SEC.06 T18S R13E

Received by OWRD

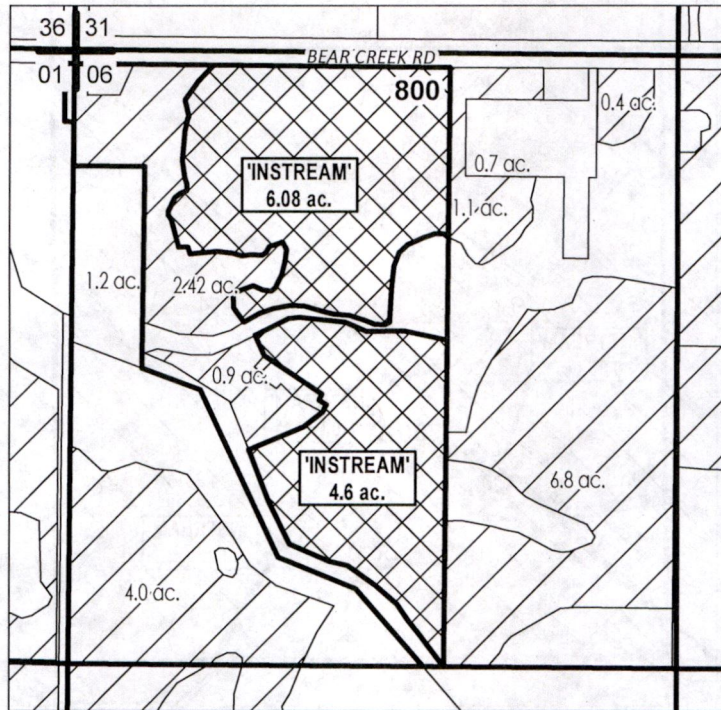
SCALE - 1" = 400'

APR 02 2024



Salem, OR

NW 1/4 OF THE NW 1/4



# ac.	PARCELS W/ WATER RIGHTS
	INSTREAM LANDS
	EXISTING WATER RIGHTS



APPLICATION FOR 1 YEAR INSTREAM LEASE

NAME: Hadley, Loretta

TAXLOTS #: 800

10.68 ACRES

DATE: 12/21/2023

DESCHUTES COUNTY SEC.27 T17S R13E

SCALE - 1" = 400'



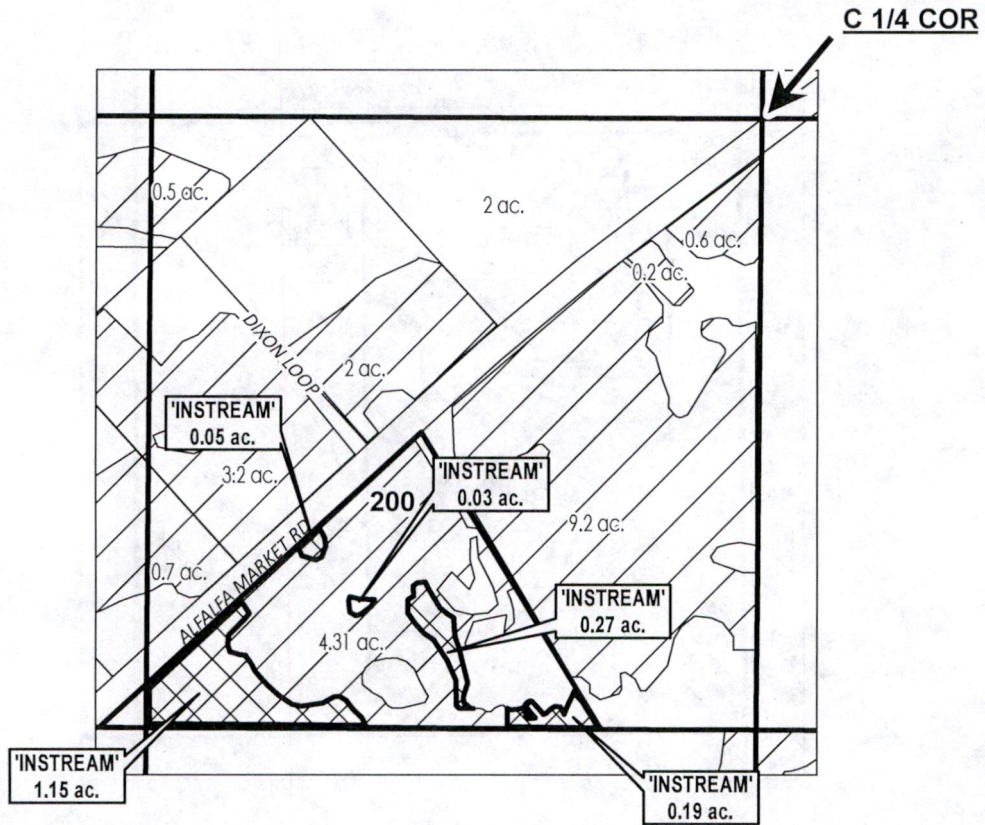
NE 1/4 OF THE SW 1/4

Received by OWRD

APR 02 2024

Salem, OR

Received by OWRD
APR 02 2024
Salem, OR



# ac.	PARCELS W/ WATER RIGHTS
	EXISTING WATER RIGHTS
	INSTREAM LANDS



APPLICATION FOR 1 YEAR INSTREAM LEASE

NAME: Carin Light Rev Trust

TAXLOTS #: 200

1.69 ACRES

DATE: 11/20/2023

**CROOK COUNTY
SEC.34 T15S R14E**

SCALE - 1" = 400'

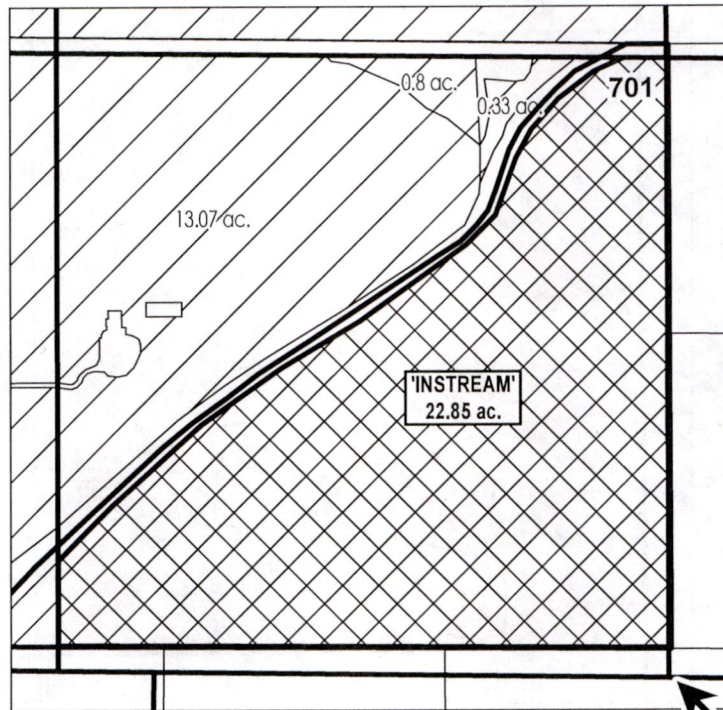


SE 1/4 OF THE SW 1/4



Received by OWRD

APR 02 2024

Salem, OR



S 1/4 COR

	EXISTING WATER RIGHTS
	INSTREAM LANDS



APPLICATION FOR 1 YEAR INSTREAM LEASE

NAME: Dolan, Samuel/Elizabeth

TAXLOTS #: 701

22.85 ACRES

DATE: 11/20/2023

DESCHUTES COUNTY SEC.21 T17S R13E

Received by OWRD

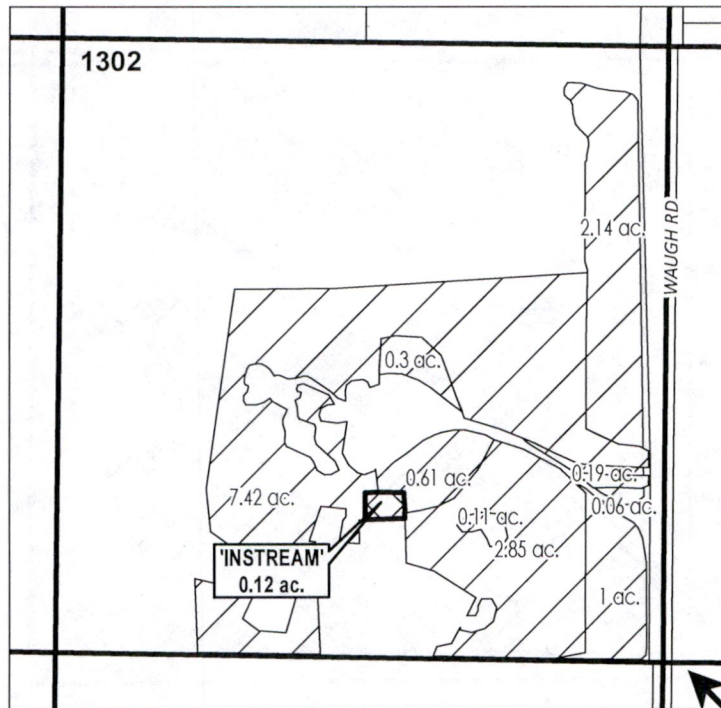
SCALE - 1" = 400'

APR 02 2024

Salem, OR



SE 1/4 OF THE SW 1/4



S 1/4 COR

- | | |
|--|-----------------------|
| | EXISTING WATER RIGHTS |
| | INSTREAM LANDS |



APPLICATION FOR 1 YEAR INSTREAM LEASE

NAME: Keith and Helen Brindell Trust

TAXLOTS #: 1302

0.12 ACRES

DATE: 11/16/2023

DESCHUTES COUNTY SEC.26 T17S R12E

SCALE - 1" = 400'

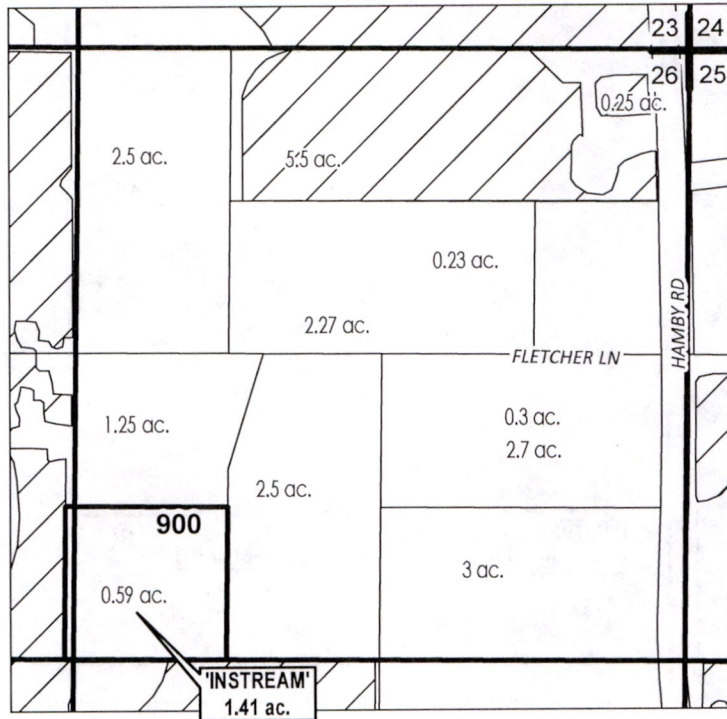
Received by OWRD

APR 02 2024



NE 1/4 OF THE NE 1/4

Salem, OR



# ac.	PARCELS W/ WATER RIGHTS
# ac.	INSTREAM PARCELS
	EXISTING WATER RIGHTS



APPLICATION FOR 1 YEAR INSTREAM LEASE

NAME: Asti Living Trust

TAXLOTS #: 900

1.41 ACRES

DATE: 11/22/2023

DESCHUTES COUNTY SEC.27 T17S R13E

Received by OWRD

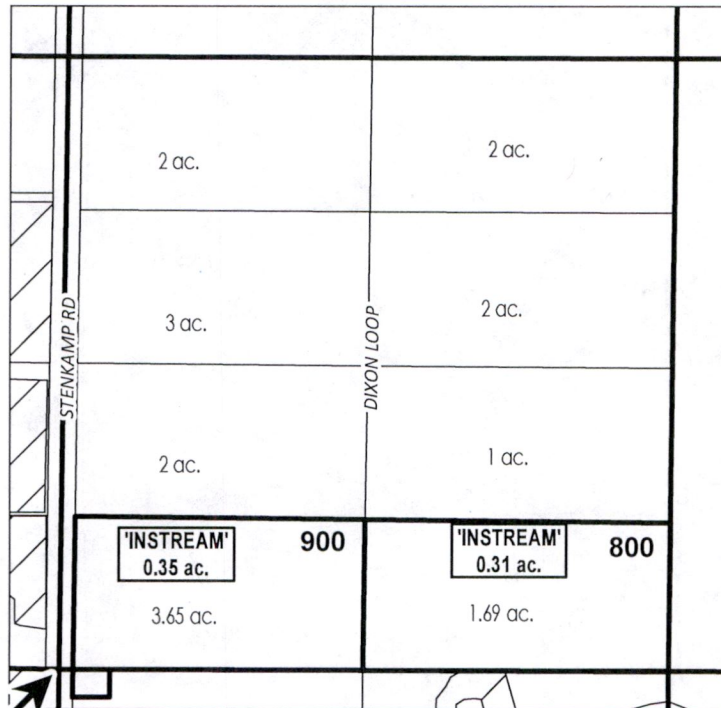
SCALE - 1" = 400'

APR 02 2024



Salem, OR

SW 1/4 OF THE NW 1/4



W 1/4 COR

# ac.	PARCELS W/ WATER RIGHTS
# ac.	INSTREAM PARCELS



APPLICATION FOR 1 YEAR INSTREAM LEASE

NAME: Kifer, Stephen/Valerie

TAXLOTS #: 800, 900

0.66 ACRES

DATE: 12/21/2023

DESCHUTES COUNTY
SEC.04 T18S R13E

SCALE - 1" = 400'

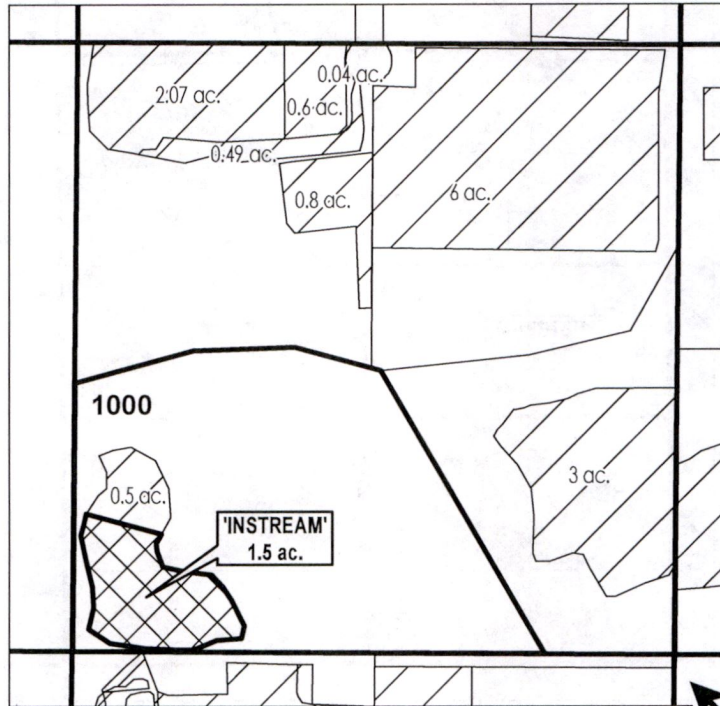
Received by OWRD

APR 02 2024



Salem, OR



SE 1/4 OF THE SW 1/4



S 1/4 COR

-  EXISTING WATER RIGHTS
-  INSTREAM LANDS



APPLICATION FOR 1 YEAR INSTREAM LEASE

NAME: Bloodworth, Crystal/Ryan

TAXLOTS #: 1000

1.5 ACRES

DATE: 1/17/2024

DESCHUTES COUNTY SEC.20 T17S R13E

Received by OWRD

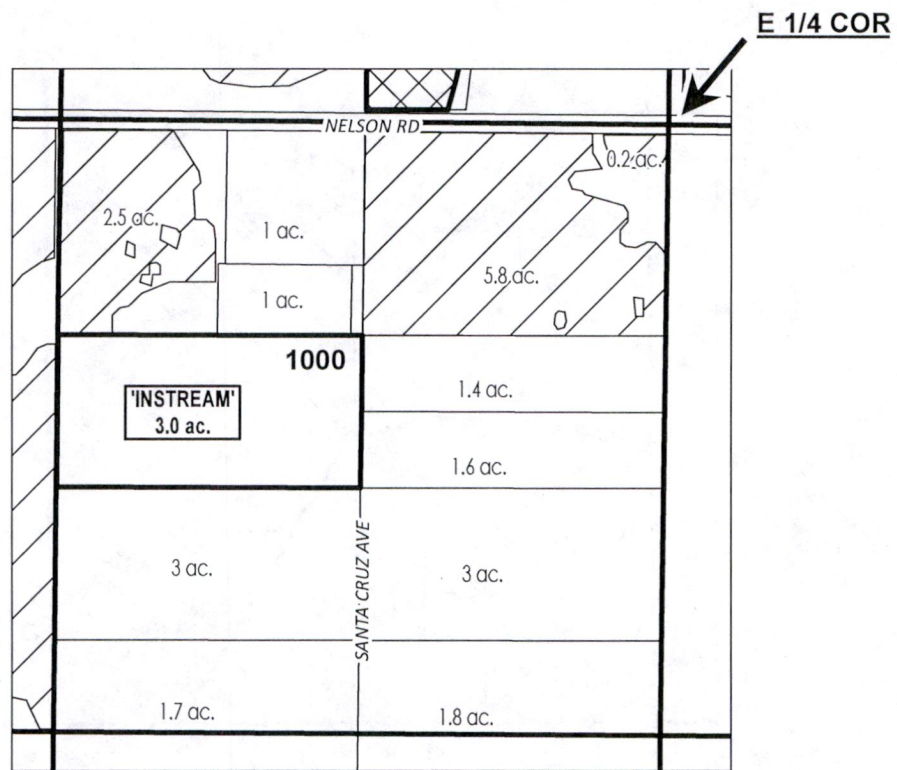
SCALE - 1" = 400'

APR 02 2024



Salem, OR

NE 1/4 OF THE SE 1/4



- # ac. PARCELS W/ WATER RIGHTS
- # ac. INSTREAM PARCELS
- EXISTING WATER RIGHTS



APPLICATION FOR 1 YEAR INSTREAM LEASE

NAME: Hanosh Family Trust
Fred and Arlyss Hanosh, Trustees

TAXLOTS #: 1000

3.0 ACRES

DATE: 2/5/2024

DESCHUTES COUNTY SEC.02 T18S R12E

Received by OWRD

APR 2 2024

Salem, OR

SCALE - 1" = 400'

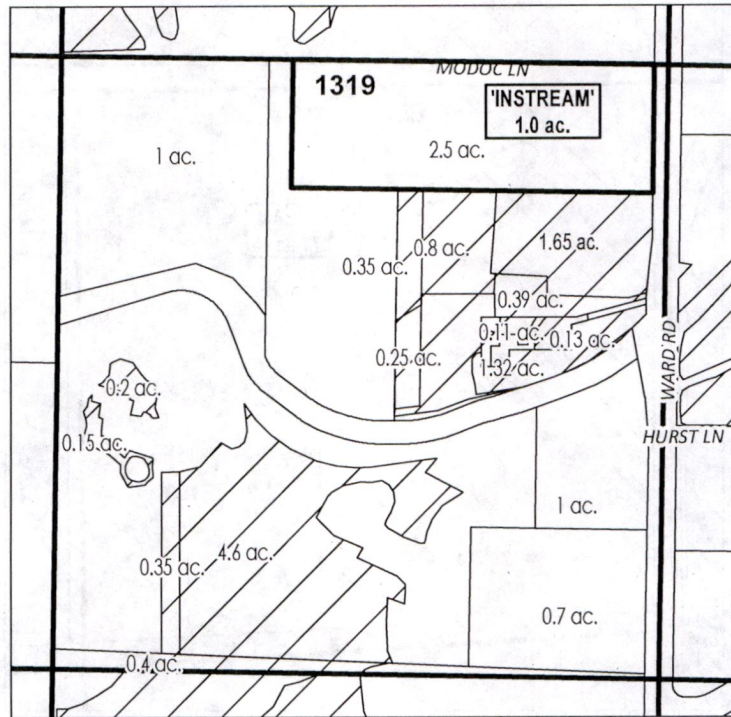
Received by OWRD

APR 02 2024

Salem, OR



NE 1/4 OF THE SE 1/4



# ac.	PARCELS W/ WATER RIGHTS
# ac.	INSTREAM PARCELS
	EXISTING WATER RIGHTS



APPLICATION FOR 1 YEAR INSTREAM LEASE

NAME: Jewish Community of Central Oregon

TAXLOTS #: 1319

1.0 ACRES

DATE: 2/2/2024

**CROOK COUNTY
SEC.03 T16S R14E**

Received by OWRD

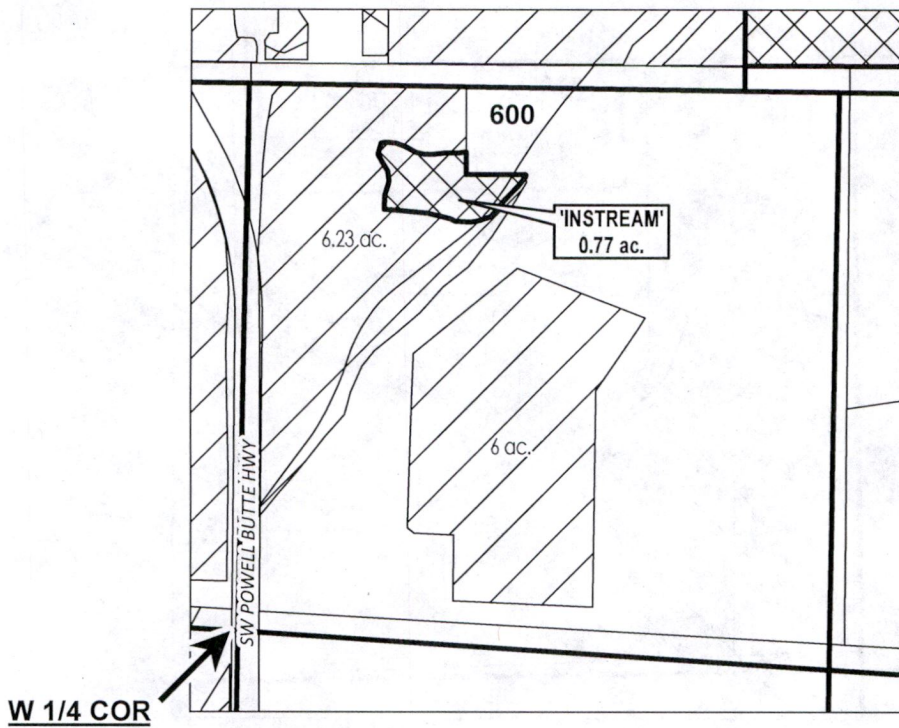
SCALE - 1" = 400'



APR 02 2024

Salem, OR



SW 1/4 OF THE NW 1/4



	INSTREAM LANDS
	EXISTING WATER RIGHTS



APPLICATION FOR 1 YEAR INSTREAM LEASE

NAME: Grace, Randy/Kristen

TAXLOTS #: 600

0.77 ACRES

DATE: 1/3/2024

DESCHUTES COUNTY SEC.31 T17S R13E

SCALE - 1" = 400'

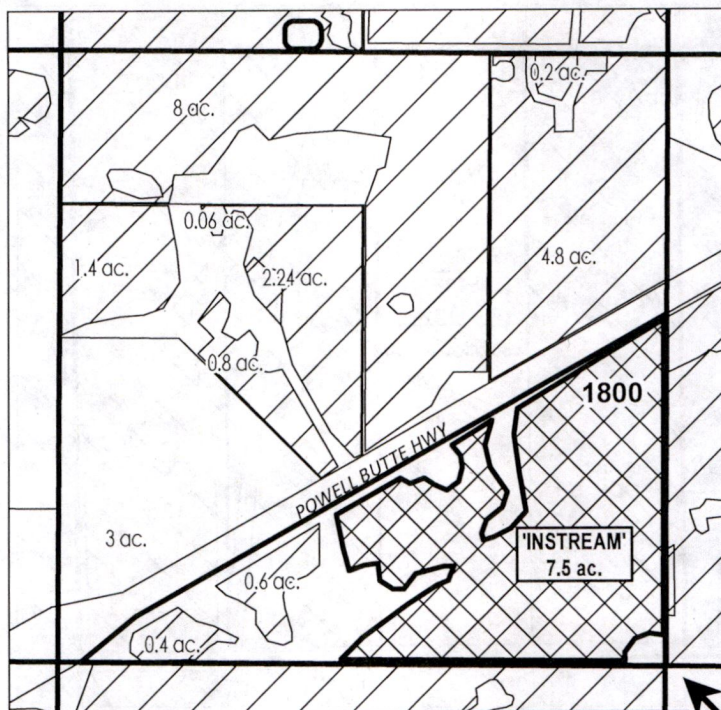


SE 1/4 OF THE NW 1/4

Received by OWRD

APR 02 2024

Salem, OR



C 1/4 COR

# ac.	PARCELS W/ WATER RIGHTS
	INSTREAM LANDS
	EXISTING WATER RIGHTS



APPLICATION FOR 1 YEAR INSTREAM LEASE

NAME: Kidd, Orin/Jennifer

TAXLOTS #: 1800

7.5 ACRES

DATE: 1/3/2024

DESCHUTES COUNTY
SEC.19 T17S R13E

Received by OWRD

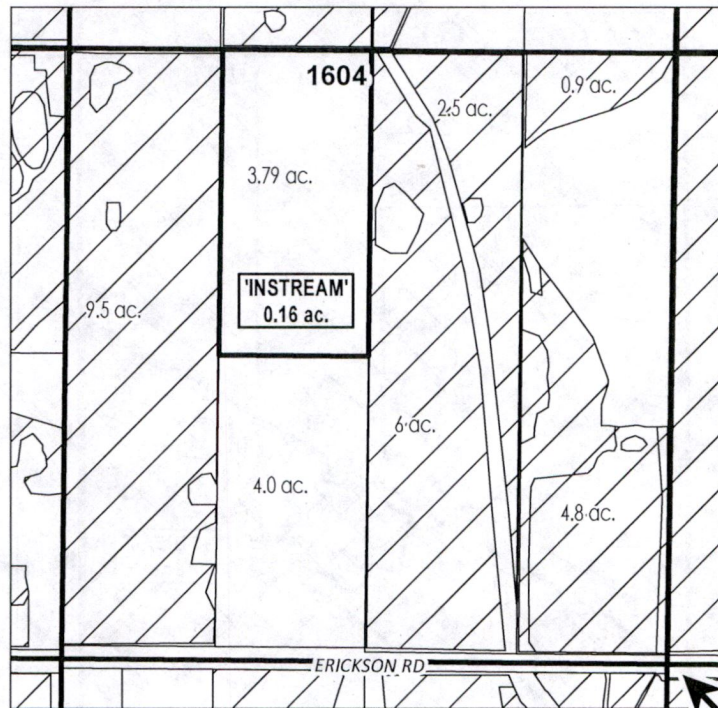
SCALE - 1" = 400'

APR 02 2024




Salem, OR



SE 1/4 OF THE SW 1/4



S 1/4 COR

-  EXISTING WATER RIGHTS
-  PARCELS W/ WATER RIGHTS
-  INSTREAM PARCELS



APPLICATION FOR 1 YEAR INSTREAM LEASE

NAME: Pool, Herbert/Margaret

TAXLOTS #: 1604

1.01 ACRES

DATE: 1/3/2024

COID Quarter - Quarter Balancing Sheet		
TRSQQ	Acreege Difference	Transfer #
141303NESW	2.1	POND
141303NWSE	1.9	POND
141303NWSE	0.25	T-13298
141303SENW	0.4	POND
141303SESW	0.75	POND
141303SESE	0.6	POND
141303SESE	0.4 ON	T-13298
141303SWSW	4.15	POND
141309NENE	2.55	POND
141310NWSE	8.04	POND
141310NESE	1.2	POND
141310NESW	1.44	POND
141310NENW	2.75	POND
141310NWNW	5.25	POND
141310SWNW	6.08	POND
141310SWNE	2.8	POND
141310SENW	2.75	POND
141313SENW	0.27 OFF	T-13883
141315SESW	0.18 OFF	T-13341
141315SENW	0.13 OFF	T-14134
141316SWNE	4.55 OFF	T-13740, T-13514
141321SWNW	0.20 OFF	T-13740
141322SESW	0.25 OFF	T-13341
141322NWSE	0.55 OFF	T-13589
141327NWSW	6.96 OFF	T-14134, T-14133, T-14069
141327SWSE	0.4	POND
141332SENW	0.1	POND
141332SENW	0.18 OFF	T-13883
141333SWSW	2.04 OFF	T-13514
141419NENW	0.60 ON	T-13514
141419NESE	9.18 ON	T-13514
141419SESE	2.25 ON	T-13514
151201SESE	0.10 OFF	T-13589
151211SESE	0.89 OFF	T-13883
151212SENW	0.4 OFF	T-13341
151213NWSE	0.45	POND
151214NESE	0.6 ON	RIVER DIVERSION #12
151303NWNW	1.0 OFF	T-13740
151303NWSW	1.4 OFF	T-14213, T-14133
151304WNNE	1.85 OFF	T-13884, T-13589
151304NESE	0.54 OFF	T-13589, T-14134
151304SWNE	0.29 OFF	T-13883
151304SWSE	4.14 OFF	T-13341
151308NWSE	0.9	POND
151309SWSW	0.4	POND
151309SWSW	3.0 OFF	T-13341
151310NESW	20.0 OFF	INDUSTRIAL
151310NESW	0.20 OFF	T-14134
151317SESE	0.8	POND
151319NWSW	1.2	POND
151331NENW	0.2	POND
151331NENE	0.45	POND
151331NENE	0.35 OFF	T-13341
161211NENW	0.34 ON	T-13514
161211NENE	0.14 OFF	T-13883
161211NENE	0.20 OFF	T-13341
161211NWSW	0.96 OFF	T-25753
161211NWSW	0.28 OFF	T-26255
161211SESE	8.0 ON	SWALLEY
161212SENW	0.90 OFF	T-13883
161212SENW	0.40 OFF	T-13341
161214WNNE	5.0 ON	SWALLEY
161214SWNE	9.0 ON	SWALLEY
161223SESE	0.32 OFF	T-13514
161227NESW	0.12 OFF	T-13883
161403SWNW	6.0 ON	T-13883
161403SWNW	3.0 ON	T-2023-024
161403SWNW	3.55 ON	T-2024-001
171202WNNE	0.53 OFF	T-14134
171202SWNE	0.12 OFF	T-13883
171211NWNNE	0.90 ON	T-14213
171214NENW	.21 OFF	T-14284
171214SESW	1.72 ON	T-13342
171215SESW	0.60 ON	T-13341
171223NWSE	7.5 OFF	T-13740
171224SWNW	1.9 OFF	T-13576
171227SESW	7.4 OFF	T-14213
171235SWSE	9.75	POND
171319NWSE	0.55 OFF	T-13589
171320SWSW	0.41 OFF	T-13883
171327NESW	1.0 OFF	T-13884
171328SENW	0.39 OFF	T-13883
171328SESW	0.04 OFF	T-13883
171330NESW	3.17 OFF	T-14134, T-13589, T-13576
171330SENW	1.21 ON	T-13576
171423NWNW	0.55 OFF	T-13341
171427NWSW	6.82 ON	T-14113, T-13884, T-13514, T-13341
181201WNNE	0.10 OFF	T-13576
181202NENE	0.7 OFF	T-13341
181202NENW	0.18 OFF	T-13883
181203NENW	.01 ON	ROUNDING
181210SWNE	0.4	POND
181304WNNE	1.02 OFF	T-14213, T-13883
181304NESW	0.35 OFF	T-13883
181304NESW	0.6	POND
181408SESE	3.5 OFF	T-13884

Received by OWRD

APR 02 2024

Salem, OR