

Application for  
**District Instream Lease**  
 Part 1 of 4 – Minimum Requirements Checklist



Oregon Water Resources  
 Department  
 725 Summer Street NE, Suite A  
 Salem, Oregon 97301-1266  
 (503) 986-0900  
 www.oregon.gov/OWRD

This Application to be used for water rights in the name of or conveyed by an Irrigation District (or similar organization) Complete Parts 1 through 4 and any required attachments	OWRD #	IL-2015
	District #	IL-24-04

Check all items included with this application. (N/A = Not Applicable)

Fee in the amount of:

<input checked="" type="checkbox"/> \$610.00 for a lease involving four or more landowners or four or more water rights	Or <input type="checkbox"/> \$410.00 for all other leases
<input type="checkbox"/> Check enclosed or	
<input checked="" type="checkbox"/> Fee Charged to customer account <u>Deschutes River Conservancy (Account name)</u>	

Yes  N/A Pooled Lease—a lease with more than one Lessor (Landowner/water right interest holder)

Part 1 – Completed Minimum Requirements Checklist

Part 2 – Completed District and Other Party Signature Page

Part 3 – Completed Place of Use and Lessor Signature Page  
 (Include a separate Part 3 for each Lessor.)

Part 4 – Completed Water Right and Instream Use Information  
 (Include a separate Part 4 for each Water Right.)

How many Water Rights are included in the lease application? 1 (# of rights)

List each water right to be leased instream here: 94956

Yes  N/A Other water rights, if any, appurtenant to the lands involved in the lease application and not proposed to be leased instream.

List those other water rights here: 76714

Yes  No Conservation Reserve Enhancement Program CREP – Are some or all of the lands to be leased part of CREP or another Federal program (list here: \_\_\_\_\_)?

**Required Attachments:**

Yes  N/A Instream lease application map(s). More than one QQ and property may be included on each map. A map is **not** required if an entire right is being leased or if the right is for use of municipal or quasi-municipal water use. The map should include the following:

- A north arrow and map scale (no smaller than 1" = 1320').
- Label township, range, section and quarter-quarter (QQ).
- If an irrigation right, the numbers of acres to be leased in each quarter-quarter identify and hachure/shade to differentiate between the acreage being leased and any remaining. If the place of use has more than one priority date, source stream, and/or point of diversion you **must identify each with separate hachuring or shading** and label.
- Tax lot lines and numbers must be included on the map and should clearly identify the property(s) involved.

Yes  N/A If the Lessor(s) is not the deeded land owner, include one of the following:

- A notarized statement from the land owner consenting to the lease and a copy of the recorded deed; or
- A water right conveyance agreement and a copy of the recorded deed for the landowner at the time the water right was conveyed; or
- Other documentation.

Yes  N/A If the right has **not** been used in the last five years; provide supporting documentation indicating why a right (or portion thereof) is **not** subject to forfeiture.

Received by OWRD

APR 03 2024

Salem, OR

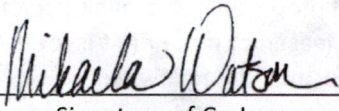


## Part 2 of 4 – District and other party Signature

<b>Term of the Lease:</b> The lease is requested to begin in: <b>month</b> <u>April</u> <b>year</b> <u>2024</u> and end: <b>month</b> <u>October</u> <b>year</b> <u>2024</u> .	
<b>Public use:</b> Check the public use(s) this lease will serve (as defined by ORS 537.332): <input checked="" type="checkbox"/> Conservation, maintenance and enhancement of aquatic, fish and wildlife, fish and wildlife habitat and any other ecological values. <input checked="" type="checkbox"/> Recreation <input checked="" type="checkbox"/> Pollution abatement <input type="checkbox"/> Navigation	<b>Termination provision (for multiyear leases):</b> <b>The parties to the lease request (choose one):</b> <input checked="" type="checkbox"/> a. The option of terminating the lease prior to expiration of the full term with written notice to the Department by the Lessor(s) and/or Lessee. <input type="checkbox"/> b. The option of terminating the lease prior to expiration of the full term, with consent by all parties to the lease. <input type="checkbox"/> c. The parties would not like to include a Termination Provision. (See instructions for limitations to this provision)
<b>Additive/Replacing Relationship to other instream water rights:</b> Instream leases are generally additive to other existing instream water rights created as a result of instream leases and transfers and/or allocations of conserved water. Since instream leases are also generally senior to other instream rights created through a state agency process or conversion of minimum flows, they generally replace a portion of these junior instream rights. If you would like this lease to relate to other instream water rights differently than described above, please check this box. <input type="checkbox"/> And attach an explanation of your intent.	
<b>Precedent:</b> If a right which has been leased is later proposed to be leased again or later transferred or become part of an allocation of conserved water project, a new injury review shall be required. An instream lease shall not set a precedent on a future transaction.	
<b>Validity of the rights to be leased:</b> <input checked="" type="checkbox"/> The water right(s) to be leased have been used under the terms and conditions of the right(s) during the last five years or have been leased instream; or <input type="checkbox"/> The water right(s) <b>have not been used</b> for the last five years according to the terms and conditions of the rights. However, the water right(s) is not subject to forfeiture under ORS 540.610(2). Documentation describing why the water right is not subject to forfeiture has been provided.	

### SIGNATURES

The undersigned declare that the information contained in this application is true and accurate.



Date: 4/3/2024

Signature of Co-Lessor

Printed name (and title): Mikaela Watson, Water Rights Project Assistant

Business/Organization name: Central Oregon Irrigation District

Mailing Address (with state and zip): 1055 Lake Ct Redmond, OR 97756

Phone number (include area code): 541-504-7586      \*\*E-mail address: mwatson@coid.org

Date: \_\_\_\_\_

Signature of Co-Lessor

Printed name (and title): \_\_\_\_\_

Business/organization name: \_\_\_\_\_

Mailing Address (with state and zip): \_\_\_\_\_


Phone number (include area code): \_\_\_\_\_      \*\*E-mail address: \_\_\_\_\_

Received by OWRD

APR 03 2024

Salem, OR

See next page for additional signatures.



Date: 04/02/2024

Signature of Lessee

Printed name (and title): Gen Hubert, Senior Program Manager

Business/organization name: Deschutes River Conservancy

Mailing Address (with state and zip): 700 NW Hill St, Ste 1, Bend, OR 97703

Phone number (include area code): 541-382-4077      \*\*E-mail address: james@deschutesriver.org

**\*\* BY PROVIDING AN E-MAIL ADDRESS, CONSENT IS GIVEN TO RECEIVE ALL CORRESPONDENCE FROM THE DEPARTMENT ELECTRONICALLY. COPIES OF THE FINAL ORDER DOCUMENTS WILL ALSO BE MAILED TO THE LESSOR**


APR 03 2024  
Salem, OR

Received by OWRD

APR 03 2024

Salem, OR





**BBK**

BEST BEST & KRIEGER LLP  
ATTORNEYS AT LAW

Josh Newton  
Partner  
(541) 318-9817  
josh.newton@bbklaw.com

March 21, 2024

VIA E-MAIL ONLY: JTALBOTT@COID.ORG

Jessi Talbott  
Director of Water Rights  
Central Oregon Irrigation District  
1055 SW Lake Rd  
Redmond, OR 97756

Received by OWRD

APR 03 2024

Salem, OR

Re: **Central Oregon Irrigation District | Instream Leases and Temporary Transfer Applications**

Dear Ms. Talbott,

We represent the Confederated Tribes of the Warm Springs Reservation of Oregon (“Tribe”). Central Oregon Irrigation District (“COID”) has provided the Tribe with certain information concerning several proposed instream leases and temporary transfer applications identified in Appendix A hereto (collectively, the “Applications”), which Applications propose to either (1) lease water for instream purposes, or (2) temporarily transfer the use of a pre-existing water right.

The Tribe has reviewed the information about the Applications provided by COID. The Tribe has not reviewed the Applications themselves, and is instead relying in good faith upon the summary information provided by COID. Based on that information, the Tribe does not object to the Department of Water Resources (“Department”) processing the Applications in accordance with applicable law, and the Department’s customary practice. The Tribe, however, expressly reserves, and does not waive, all rights, claims, and defenses that it may possess in connection with the Applications, including, but not limited to, whether the Applications violate the Treaty of June 25, 1855, with the Tribes of Middle Oregon, 12 Stat. 963, or the Confederated Tribes of the Warm Springs Reservation Water Rights Settlement Agreement, dated November 17, 1997, as amended.

Please let us know if you have any questions.

Sincerely,

  
Josh Newton  
of BEST BEST & KRIEGER LLP



Patron ID	Name	Acres	Term	Exp	Canal	TR5QTL	Mailing Address	City	State	Zip	Agreement #	OWRD #	EFU Zoned
5790	Central Oregon Veterans Ranch	1.5	1	2024	PB4	141303NENW00400	65920 61st St	Bend	OR	97703			
5463	Burk, Michael/Debbie	0.33	1	2024	PB2	151331SENW00700	5353 SW 43rd Street	Redmond	OR	97756			
6124	Michael and Debbie Burk Trust	0.11	1	2024	PB2	151331SENW00700	5353 SW 43rd Street	Redmond	OR	97756			
5817	Fulton, Thomas/Ryan, Rachelle	1.17	1	2024	PB2	151307NENE03200	1365 NW 35th St	Redmond	OR	97756			
6114	Walker, George	27.46	1	2024	PB1	171202NWNW00100	64320 Deschutes Market Rd	Bend	OR	97701			
6114	Walker, George	25.6	1	2024	PB1	171202NENE00100	64320 Deschutes Market Rd	Bend	OR	97701			
525680	Nelson, Ronald/Christine	0.3	1	2024	PB2	151319NWSW01101	2577 SW Helmholtz Way	Redmond	OR	97756			
525680	Nelson, Ronald/Christine	0.41	1	2024	PB2	151224NESE01101	2577 SW Helmholtz Way	Redmond	OR	97756			
3819	Bartholemey, Edmund/Katherine	1.55	1	2024	PB2	151319SWNW00504	15775 NE Chehalem Way	Hillsboro	OR	97123			
2644	Gilbert Kerry/Ted	6.13	1	2024	PB1	171214NENW00500	205 E. 11th St LL3	Vancouver	WA	98660			
2644	Gilbert Kerry/Ted	1.2	1	2024	PB1	171214NENW00400	205 E. 11th St LL3	Vancouver	WA	98660			
6034	Derek and Joanne Berry Trust	1.81	1	2024	PB3	141315NWSW00700	70 SW Century Dr 100-514	Bend	OR	97702			
6072	Louden, Michael/Givens, Jessica	0.29	1	2024	PB2	141314SESE00404	3127 NE Sedgewick Ave	Redmond	OR	97756			
1565	Mangel, William M	1.62	1	2024	PB4	141317SWSW01300	8393 NW 31st St	Terrebonne	OR	97760			
5164	Borowski, Terry/Darya	0.45	1	2024	PB4	141317SWNW01700	8989 NW 31st St	Terrebonne	OR	97760			
902459	Millar, Braxton/Cynthia	0.16	1	2024	PB1	161227NESW00500	6270 Pine Cove	Morrow	OH	45152			
5138	Boehmer, Craig/Beth	1.17	1	2024	PB2	141332SESW00606	4220 Northwest Way	Redmond	OR	97756			
4474	McKiernan, Jaron/Mindy	1.8	1	2024	PB1	151225NENW00206	6160 SW Wickiup Ln	Redmond	OR	97756			
<b>Lease Total</b>		<b>73.06</b>											

Received by OWRD

APR 03 2024

Salem, OR



Part 3 of 4 – Place of Use – Lessor Information and Signatures


**Complete Table 1 Identify water right(s) proposed to be leased instream  
Provide a separate Part 3 for each Lessor (water right interest holder/landowner)**

Table 1

Irrigation District or other Water Purveyor Name: <b>Central Oregon Irrigation District</b>												
Specify Water Right, Priority Date, point of diversion(s) (POD), place of use, tax lot, gov't lot/DLC, acres to be leased, original use type, certificate page number, and any previous lease. If not enough room below, you may add rows (see instructions) or create a spreadsheet/table (matching Table 1) and attach. Any attached table should include reference to the Lessor.												
Water Right #	Priority Date	POD #	Twp	Rng	Sec	Q-Q	Tax Lot	Gov't Lot/DLC #	Acres	Use	Page #	Previous Lease #
94956	10/31/1900	11	16 S	12 E	13	NW NW	700		1.50	IR	32	IL-1846
Any additional information about the right: _____												
<b>Farm Deferral Tax Status:</b> Counties make the determination of whether a property qualifies for the farm use assessment without consideration of whether the lands have an associated water right which is leased instream. If you have questions regarding the farm use assessment you should contact your local county assessor. You should contact your County for any weed ordinance and management requirements.												

The undersigned declare:

1. I/We agree during the term of this lease to suspend use of water allowed under the water right(s) involved in the lease as well as and any other appurtenant primary or supplemental water right(s); and
2. I/We certify are the lessor(s) (water right interest holder) of the water right(s) in Table 1. If not the deeded land owner, I/we have obtained consent from the deeded land owner and/or have provided documentation of authorization to pursue the instream lease; and
3. I/We affirm that the information in this application is true and accurate.

  
 \_\_\_\_\_  
 Signature of lessor

Date: 2/1/24

Printed name (and title): Lauren Grigsby Business name, if applicable: Central Oregon Veterans Ranch

Mailing Address (with state and zip): 65920 61<sup>st</sup> St, Bend, OR 97703

Phone number (include area code): 541-706-9062 \*\*E-mail address: info@covranch.org

Received by OWRD

APR 03 2024

Salem, OR



# Business Registry Business Name Search

09-05-2023  
14:18

[New Search](#)

## Business Entity Data

Registry Nbr	Entity Type	Entity Status	Jurisdiction	Registry Date	Next Renewal Date	Renewal Due?
1001344-93	DNP	ACT	OREGON	03-05-2014	03-05-2024	
<b>Entity Name</b>	CENTRAL OREGON VETERANS RANCH					
<b>Foreign Name</b>						
<b>Non Profit Type</b>	PUBLIC BENEFIT					

Received by OWRD

APR 03 2024

[New Search](#)

## Associated Names

<b>Type</b>	PPB	PRINCIPAL PLACE OF BUSINESS				Salem, OR
<b>Addr 1</b>	65920 61ST ST					
<b>Addr 2</b>						
<b>CSZ</b>	BEND	OR	97703		<b>Country</b>	UNITED STATES OF AMERICA

Please click [here](#) for general information about registered agents and service of process.

<b>Type</b>	AGT	REGISTERED AGENT		<b>Start Date</b>	01-24-2023	<b>Resign Date</b>	
<b>Name</b>	ADRIAN		DE LA ROSA				
<b>Addr 1</b>	61549 SE CHIEF JOSEPH LN						
<b>Addr 2</b>							
<b>CSZ</b>	BEND	OR	97702		<b>Country</b>	UNITED STATES OF AMERICA	

<b>Type</b>	MAL	MAILING ADDRESS					
<b>Addr 1</b>	65920 61ST ST						
<b>Addr 2</b>							
<b>CSZ</b>	BEND	OR	97703		<b>Country</b>	UNITED STATES OF AMERICA	

<b>Type</b>	PRE	PRESIDENT				<b>Resign Date</b>	
<b>Name</b>	JOHN		RICHERSON				
<b>Addr 1</b>	5777 SUMMERFIELD ST						
<b>Addr 2</b>							
<b>CSZ</b>	CAMARILLO	CA	93012		<b>Country</b>	UNITED STATES OF AMERICA	

<b>Type</b>	SEC	SECRETARY				<b>Resign Date</b>	
<b>Name</b>	LESLIE		RISTINE				
<b>Addr 1</b>	3896 SW COYOTE LANE						
<b>Addr 2</b>							
<b>CSZ</b>	REDMOND	OR	97756		<b>Country</b>	UNITED STATES OF AMERICA	




















[New Search](#)

## Name History

Business Entity Name	Name Type	Name Status	Start Date	End Date
CENTRAL OREGON VETERANS RANCH	EN	CUR	03-05-2014	

Please [read](#) before ordering [Copies](#).[New Search](#)

## Summary History

Image Available	Action	Transaction Date	Effective Date	Status	Name/Agent Change	Dissolved By
	AMNDMT TO ANNUAL RPT/INFO STATEMENT	02-09-2023		FI		
	AMENDED ANNUAL REPORT	01-24-2023		FI	Agent	
	AMNDMT TO ANNUAL RPT/INFO STATEMENT	04-29-2022		FI		
	AMENDED ANNUAL REPORT	03-01-2022		FI		
	AMENDED ANNUAL REPORT	03-04-2021		FI		
	AMENDED ANNUAL REPORT	04-08-2020		FI		
	RESIGNATION OF ASSOCIATED NAME	11-04-2019		FI		Received by OWRD
	AMNDMT TO ANNUAL RPT/INFO STATEMENT	06-21-2019		FI		APR 03 2024
	AMENDED ANNUAL REPORT	02-06-2019		FI		Salem, OR
	AMENDED ANNUAL REPORT	02-06-2018		FI		
	ARTICLES OF AMENDMENT	02-05-2018		FI		
	REINSTATEMENT AMENDED	06-06-2017		FI		
	ADMINISTRATIVE DISSOLUTION	05-04-2017		SYS		
	AMNDMT TO ANNUAL RPT/INFO STATEMENT	05-04-2016		FI		
	AMENDED ANNUAL REPORT	04-15-2016		FI		
	AMENDED ANNUAL REPORT	02-25-2015		FI		
	AMNDMT TO ANNUAL RPT/INFO STATEMENT	04-25-2014		FI		
	ARTICLES OF INCORPORATION	03-05-2014		FI	Agent	



**Part 3 of 4 – Place of Use – Lessor Information and Signatures**

**Complete Table 1 Identify water right(s) proposed to be leased instream  
Provide a separate Part 3 for each Lessor (water right interest holder/landowner)**

**Table 1**

**Irrigation District or other Water Purveyor Name: Central Oregon Irrigation District**

Specify Water Right, Priority Date, point of diversion(s) (POD), place of use, tax lot, gov't lot/DLC, acres to be leased, original use type, certificate page number, and any previous lease.

If not enough room below, you may add rows (see instructions) or create a spreadsheet/table (matching Table 1) and attach.  
Any attached table should include reference to the Lessor.

Water Right #	Priority Date	POD #	Twp	Rng	Sec	Q-Q	Tax Lot	Gov't Lot/DLC #	Acres	Use	Page #	Previous Lease #
94956	10/31/1900	11	15 S	13 E	31	SE NW	700		0.11	IR	22	None

**Any additional information about the right:** \_\_\_\_\_

**Farm Deferral Tax Status:** Counties make the determination of whether a property qualifies for the farm use assessment without consideration of whether the lands have an associated water right which is leased instream. If you have questions regarding the farm use assessment you should contact your local county assessor. You should contact your County for any weed ordinance and management requirements.

The undersigned declare:

1. I/We agree during the term of this lease to suspend use of water allowed under the water right(s) involved in the lease as well as and any other appurtenant primary or supplemental water right(s); and
2. I/We certify are the lessor(s) (water right interest holder) of the water right(s) in Table 1. If not the deeded land owner, I/we have obtained consent from the deeded land owner and/or have provided documentation of authorization to pursue the instream lease; and
3. I/We affirm that the information in this application is true and accurate.

Michael Burk Date: Feb 22, 2024  
Signature of Lessor

Printed name (and title): Michael Burk, Burk Living Trust Business name, if applicable: none  
Mailing Address (with state and zip): 5353 SW 43<sup>rd</sup> St, Redmond, OR 97756  
Phone number (include area code): 541-660-0785 \*\*E-mail address: none

Received by OWRD

APR 03 2024

Salem, OR

Debbie Burk Date: Feb 22, 2024  
Signature of Lessor

Printed name (and title): Debbie Burk, Burk Living Trust Business name, if applicable: none  
Mailing Address (with state and zip): 5353 SW 43<sup>rd</sup> St, Redmond, OR 97756  
Phone number (include area code): none \*\*E-mail address: none



Part 3 of 4 – Place of Use – Lessor Information and Signatures

**Complete Table 1 Identify water right(s) proposed to be leased instream  
Provide a separate Part 3 for each Lessor (water right interest holder/landowner)**

Table 1

Irrigation District or other Water Purveyor Name: Central Oregon Irrigation District													
Specify Water Right, Priority Date, point of diversion(s) (POD), place of use, tax lot, gov't lot/DLC, acres to be leased, original use type, certificate page number, and any previous lease. If not enough room below, you may add rows (see instructions) or create a spreadsheet/table (matching Table 1) and attach. Any attached table should include reference to the Lessor.													
Water Right #	Priority Date	POD #	Twp	Rng	Sec	Q-Q		Tax Lot	Gov't Lot/DLC #	Acres	Use	Page #	Previous Lease #
94956	10/31/1900	11	15 S	13 E	31	NE	SW	306		0.33	IR	22	None
Any additional information about the right: _____													
Farm Deferral Tax Status: Counties make the determination of whether a property qualifies for the farm use assessment without consideration of whether the lands have an associated water right which is leased instream. If you have questions regarding the farm use assessment you should contact your local county assessor. You should contact your County for any weed ordinance and management requirements.													

The undersigned declare:

1. I/We agree during the term of this lease to suspend use of water allowed under the water right(s) involved in the lease as well as and any other appurtenant primary or supplemental water right(s); and
2. I/We certify are the lessor(s) (water right interest holder) of the water right(s) in Table 1. If not the deeded land owner, I/we have obtained consent from the deeded land owner and/or have provided documentation of authorization to pursue the instream lease; and
3. I/We affirm that the information in this application is true and accurate.

Michael Burk Date: Feb 24, 2024  
Signature of Lessor

Printed name (and title): Michael Burk Business name, if applicable: none  
Mailing Address (with state and zip): 5353 SW 43<sup>rd</sup> St, Redmond, OR 97756  
Phone number (include area code): 541-660-0785 \*\*E-mail address: none

Debbie Burk Date: Feb 24, 2024  
Signature of Lessor

Printed name (and title): Debbie Burk Business name, if applicable: none  
Mailing Address (with state and zip): 5353 SW 43<sup>rd</sup> St, Redmond, OR 97756  
Phone number (include area code): none \*\*E-mail address: none

Received by OWRD

APR 03 2024

Salem, OR



Part 3 of 4 – Place of Use – Lessor Information and Signatures

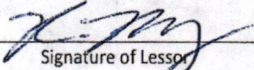
**Complete Table 1 Identify water right(s) proposed to be leased instream  
Provide a separate Part 3 for each Lessor (water right interest holder/landowner)**

Table 1


Irrigation District or other Water Purveyor Name: <b>Central Oregon Irrigation District</b>													
Specify Water Right, Priority Date, point of diversion(s) (POD), place of use, tax lot, gov't lot/DLC, acres to be leased, original use type, certificate page number, and any previous lease.													
If not enough room below, you may add rows (see instructions) or create a spreadsheet/table (matching Table 1) and attach. Any attached table should include reference to the Lessor.													
Water Right #	Priority Date	POD #	Twp	Rng	Sec	Q-Q	Tax Lot	Gov't Lot/DLC #	Acres	Use	Page #	Previous Lease #	
94956	10/31/1900	11	15 S	13 E	07	NE NE	3200		1.17	IR	20	None	
Any additional information about the right: _____													
<b>Farm Deferral Tax Status:</b> Counties make the determination of whether a property qualifies for the farm use assessment without consideration of whether the lands have an associated water right which is leased instream. If you have questions regarding the farm use assessment you should contact your local county assessor. You should contact your County for any weed ordinance and management requirements.													

The undersigned declare:

1. I/We agree during the term of this lease to suspend use of water allowed under the water right(s) involved in the lease as well as and any other appurtenant primary or supplemental water right(s); and
2. I/We certify are the lessor(s) (water right interest holder) of the water right(s) in Table 1. If not the deeded land owner, I/we have obtained consent from the deeded land owner and/or have provided documentation of authorization to pursue the instream lease; and
3. I/We affirm that the information in this application is true and accurate.


Date: 1/29/2024  
 Signature of Lessor

Printed name (and title): Rachelle Ryan Business name, if applicable: none  
 Mailing Address (with state and zip): 1365 NW 35<sup>th</sup> St, Redmond, OR 97756  
 Phone number (include area code): none \*\*E-mail address: none


Date: 1/29/2024  
 Signature of Lessor

Printed name (and title): Thomas Fulton Business name, if applicable: none  
 Mailing Address (with state and zip): 1365 NW 35<sup>th</sup> St, Redmond, OR 97756  
 Phone number (include area code): 818-259-8250 \*\*E-mail address: tbfulton@aol.com

Received by OWRD

APR 03 2024

Salem, OR

Received by OWRD  
 APR 03 2024  
 Salem, OR







Part 3 of 4 – Place of Use – Lessor Information and Signatures

**Complete Table 1 Identify water right(s) proposed to be leased instream  
Provide a separate Part 3 for each Lessor (water right interest holder/landowner)**

Table 1

**Irrigation District or other Water Purveyor Name: Central Oregon Irrigation District**

Specify Water Right, Priority Date, point of diversion(s) (POD), place of use, tax lot, gov't lot/DLC, acres to be leased, original use type, certificate page number, and any previous lease.  
If not enough room below, you may add rows (see instructions) or create a spreadsheet/table (matching Table 1) and attach.  
Any attached table should include reference to the Lessor.


Water Right #	Priority Date	POD #	Twp		Rng		Sec	Q-Q		Tax Lot	Gov't Lot/DLC #	Acres	Use	Page #	Previous Lease #
94956	10/31/1900	11	15	S	13	E	19	NW	SW	1101		0.30	IR	21	IL-1857, IL-1588
94956	10/31/1900	11	15	S	12	E	24	NE	SE	1101		0.41	IR	18	None

Any additional information about the right: \_\_\_\_\_

**Farm Deferral Tax Status:** Counties make the determination of whether a property qualifies for the farm use assessment without consideration of whether the lands have an associated water right which is leased instream. If you have questions regarding the farm use assessment you should contact your local county assessor. You should contact your County for any weed ordinance and management requirements.

The undersigned declare:

- I/We agree during the term of this lease to suspend use of water allowed under the water right(s) involved in the lease as well as and any other appurtenant primary or supplemental water right(s); and
- I/We certify are the lessor(s) (water right interest holder) of the water right(s) in Table 1. If not the deeded land owner, I/we have obtained consent from the deeded land owner and/or have provided documentation of authorization to pursue the instream lease; and
- I/We affirm that the information in this application is true and accurate.

  
Signature of Lessor

Date: 12/28/23

Printed name (and title): Ronald Nelson Business name, if applicable: none  
Mailing Address (with state and zip): 2577 SW Helmholtz Way, Redmond, OR 97756  
Phone number (include area code): 541-923-2775 \*\*E-mail address: rochjemeda@aol.com

Received by OWRD

APR 03 2024

Salem, OR



Part 3 of 4 – Place of Use – Lessor Information and Signatures


Complete Table 1 Identify water right(s) proposed to be leased instream  
Provide a separate Part 3 for each Lessor (water right interest holder/landowner)

Table 1


Irrigation District or other Water Purveyor Name: Central Oregon Irrigation District													
Specify Water Right, Priority Date, point of diversion(s) (POD), place of use, tax lot, gov't lot/DLC, acres to be leased, original use type, certificate page number, and any previous lease. If not enough room below, you may add rows (see instructions) or create a spreadsheet/table (matching Table 1) and attach. Any attached table should include reference to the Lessor.													
Water Right #	Priority Date	POD #	Twp	Rng	Sec	Q-Q		Tax Lot	Gov't Lot/DLC #	Acres	Use	Page #	Previous Lease #
94956	10/31/1900	11	15 S	13 E	19	SW	NW	504		1.55	IR	21	IL-1955, IL-1597
Any additional information about the right: _____													
Farm Deferral Tax Status: Counties make the determination of whether a property qualifies for the farm use assessment without consideration of whether the lands have an associated water right which is leased instream. If you have questions regarding the farm use assessment you should contact your local county assessor. You should contact your County for any weed ordinance and management requirements.													

The undersigned declare:

- I/We agree during the term of this lease to suspend use of water allowed under the water right(s) involved in the lease as well as and any other appurtenant primary or supplemental water right(s); and
- I/We certify are the lessor(s) (water right interest holder) of the water right(s) in Table 1. If not the deeded land owner, I/we have obtained consent from the deeded land owner and/or have provided documentation of authorization to pursue the instream lease; and
- I/We affirm that the information in this application is true and accurate.

  
Signature of Lessor Date: 12/4/23

Printed name (and title): Edmund Bartholemy Business name, if applicable: N/A  
Mailing Address (with state and zip): 18485 SW Scholls Feery Rd., Beaverton, OR 97007  
Phone number (include area code): 503-628-0526 \*\*E-mail address: n/a

  
Signature of Lessor Date: 12/4/23

Printed name (and title): Katherine Bartholemy Business name, if applicable: N/A  
Mailing Address (with state and zip): 18485 SW Scholls Feery Rd., Beaverton, OR 97007  
Phone number (include area code): n/a \*\*E-mail address: n/a

*new address:*  
15775 NE Chehalem Way  
Hillsboro, OR 97123

Received by OWRD

APR 03 2024

Salem, OR



Part 3 of 4 – Place of Use – Lessor Information and Signatures


Complete Table 1 Identify water right(s) proposed to be leased instream  
Provide a separate Part 3 for each Lessor (water right interest holder/landowner)

Table 1

Irrigation District or other Water Purveyor Name: Central Oregon Irrigation District													
Specify Water Right, Priority Date, point of diversion(s) (POD), place of use, tax lot, gov't lot/DLC, acres to be leased, original use type, certificate page number, and any previous lease. If not enough room below, you may add rows (see instructions) or create a spreadsheet/table (matching Table 1) and attach. Any attached table should include reference to the Lessor.													
Water Right #	Priority Date	POD #	Twps	Rng	Sec	Q-Q		Tax Lot	Gov't Lot/DLC #	Acres	Use	Page #	Previous Lease #
94956	10/31/1900	11	17 S	12 E	14	NE	NW	400		1.20	IR	36	IL-1723, IL-1665, IL-1122, IL-703
94956	10/31/1900	11	17 S	12 E	14	NE	NW	500		6.13	IR	36	IL-1966, IL-1723, IL-1665
Any additional information about the right: _____													
Farm Deferral Tax Status: Counties make the determination of whether a property qualifies for the farm use assessment without consideration of whether the lands have an associated water right which is leased instream. If you have questions regarding the farm use assessment you should contact your local county assessor. You should contact your County for any weed ordinance and management requirements.													

The undersigned declare:


1. I/We agree during the term of this lease to suspend use of water allowed under the water right(s) involved in the lease as well as and any other appurtenant primary or supplemental water right(s); and
2. I/We certify are the lessor(s) (water right interest holder) of the water right(s) in Table 1. If not the deeded land owner, I/we have obtained consent from the deeded land owner and/or have provided documentation of authorization to pursue the instream lease; and
3. I/We affirm that the information in this application is true and accurate.



Signature of Lessor

Date: 2/21/2024

Printed name (and title): Ted Gilbert Business name, if applicable: None  
Mailing Address (with state and zip): 205 E. 11<sup>th</sup> St LL3 Vancouver, WA 98660  
Phone number (include area code): None \*\*E-mail address: ted@gilbertbroscommerical.com



Signature of Lessor

Date: 2/21/2024

Printed name (and title): Kerry Gilbert Business name, if applicable: None  
Mailing Address (with state and zip): 205 E. 11<sup>th</sup> St LL3 Vancouver, WA 98660  
Phone number (include area code): 503-701-7333 \*\*E-mail address: kerry@gilbertbrothers.com

Received by OWRD

APR 03 2024

Salem, OR



Part 3 of 4 – Place of Use – Lessor Information and Signatures


Complete Table 1 Identify water right(s) proposed to be leased instream  
Provide a separate Part 3 for each Lessor (water right interest holder/landowner)

Table 1

Irrigation District or other Water Purveyor Name: Central Oregon Irrigation District													
Specify Water Right, Priority Date, point of diversion(s) (POD), place of use, tax lot, gov't lot/DLC, acres to be leased, original use type, certificate page number, and any previous lease.													
If not enough room below, you may add rows (see instructions) or create a spreadsheet/table (matching Table 1) and attach.													
Any attached table should include reference to the Lessor.													
Water Right #	Priority Date	POD #	Twp	Rng	Sec	Q-Q		Tax Lot	Gov't Lot/DLC #	Acres	Use	Page #	Previous Lease #
94956	10/31/1900	11	14 S	13 E	15	NW	SW	00700		1.81	IR	10	IL-1904, IL-1062
Any additional information about the right: _____													
Farm Deferral Tax Status: Counties make the determination of whether a property qualifies for the farm use assessment without consideration of whether the lands have an associated water right which is leased instream. If you have questions regarding the farm use assessment you should contact your local county assessor. You should contact your County for any weed ordinance and management requirements.													


The undersigned declare:

1. I/We agree during the term of this lease to suspend use of water allowed under the water right(s) involved in the lease as well as and any other appurtenant primary or supplemental water right(s); and
2. I/We certify are the lessor(s) (water right interest holder) of the water right(s) in Table 1. If not the deeded land owner, I/we have obtained consent from the deeded land owner and/or have provided documentation of authorization to pursue the instream lease; and
3. I/We affirm that the information in this application is true and accurate.

  
\_\_\_\_\_  
Signature of Lessor

Date: 1/4/24

Printed name (and title): Derek Berry, Berry Trust Business name, if applicable: none  
Mailing Address (with state and zip): 70 SW Century Dr 100-514, Bend, OR 97702  
Phone number (include area code): 541-527-2332 \*\*E-mail address: derek@cjberry.org

  
\_\_\_\_\_  
Signature of Lessor

Date: 1/4/24

Printed name (and title): Joanne Berry, Berry Trust Business name, if applicable: none  
Mailing Address (with state and zip): 70 SW Century Dr 100-514, Bend, OR 97702  
Phone number (include area code): 650-814-3782 \*\*E-mail address: none

Received by OWRD

APR 03 2024

Salem, OR







**Part 3 of 4 – Place of Use – Lessor Information and Signatures**

**Complete Table 1 Identify water right(s) proposed to be leased instream  
Provide a separate Part 3 for each Lessor (water right interest holder/landowner)**

**Table 1**

**Irrigation District or other Water Purveyor Name:** Central Oregon Irrigation District

Specify Water Right, Priority Date, point of diversion(s) (POD), place of use, tax lot, gov't lot/DLC, acres to be leased, original use type, certificate page number, and any previous lease.  
If not enough room below, you may add rows (see instructions) or create a spreadsheet/table (matching Table 1) and attach.  
Any attached table should include reference to the Lessor.


Water Right #	Priority Date	POD #	Twp		Rng		Sec	Q-Q		Tax Lot	Gov't Lot/DLC #	Acres	Use	Page #	Previous Lease #
94956	10/31/1900	11	14	S	13	E	17	SW	SW	1300		1.62	IR	11	IL-1924

**Any additional information about the right:** \_\_\_\_\_

**Farm Deferral Tax Status:** Counties make the determination of whether a property qualifies for the farm use assessment without consideration of whether the lands have an associated water right which is leased instream. If you have questions regarding the farm use assessment you should contact your local county assessor. You should contact your County for any weed ordinance and management requirements.

The undersigned declare:

1. I/We agree during the term of this lease to suspend use of water allowed under the water right(s) involved in the lease as well as and any other appurtenant primary or supplemental water right(s); and
2. I/We certify are the lessor(s) (water right interest holder) of the water right(s) in Table 1. If not the deeded land owner, I/we have obtained consent from the deeded land owner and/or have provided documentation of authorization to pursue the instream lease; and
3. I/We affirm that the information in this application is true and accurate.

 Date: 1/9/2024  
Signature of Lessor

Printed name (and title): William Mangel Business name, if applicable: none  
Mailing Address (with state and zip): 8393 NW 31<sup>st</sup> St, Terrebonne, OR 97760  
Phone number (include area code): 541-815-9146 \*\*E-mail address: bmangel@q.com

**Received by OWRD**

**APR 03 2024**

**Salem, OR**



Part 3 of 4 – Place of Use – Lessor Information and Signatures

**Complete Table 1 Identify water right(s) proposed to be leased instream  
Provide a separate Part 3 for each Lessor (water right interest holder/landowner)**

Table 1

Irrigation District or other Water Purveyor Name: Central Oregon Irrigation District															
Specify Water Right, Priority Date, point of diversion(s) (POD), place of use, tax lot, gov't lot/DLC, acres to be leased, original use type, certificate page number, and any previous lease. If not enough room below, you may add rows (see instructions) or create a spreadsheet/table (matching Table 1) and attach. Any attached table should include reference to the Lessor.															
Water Right #	Priority Date	POD #	Twp		Rng		Sec	Q-Q		Tax Lot	Gov't Lot/DLC #	Acres	Use	Page #	Previous Lease #
94956	10/31/1900	11	14	S	13	E	17	SW	NW	1700		0.45	IR	11	None
Any additional information about the right: _____															
Farm Deferral Tax Status: Counties make the determination of whether a property qualifies for the farm use assessment without consideration of whether the lands have an associated water right which is leased instream. If you have questions regarding the farm use assessment you should contact your local county assessor. You should contact your County for any weed ordinance and management requirements.															

The undersigned declare:

1. I/We agree during the term of this lease to suspend use of water allowed under the water right(s) involved in the lease as well as and any other appurtenant primary or supplemental water right(s); and
2. I/We certify are the lessor(s) (water right interest holder) of the water right(s) in Table 1. If not the deeded land owner, I/we have obtained consent from the deeded land owner and/or have provided documentation of authorization to pursue the instream lease; and
3. I/We affirm that the information in this application is true and accurate.

Terry Borowski Date: 1-5-24  
Signature of Lessor

Printed name (and title): Terry Borowski Business name, if applicable: n/a  
Mailing Address (with state and zip): 8989 NW 31<sup>st</sup> St, Terrebonne, OR 97760  
Phone number (include area code): n/a \*\*E-mail address: n/a

Dayna Browksi Date: 1-5-24  
Signature of Lessor

Printed name (and title): Dayna Browksi Business name, if applicable: n/a  
Mailing Address (with state and zip): 8989 NW 31<sup>st</sup> St, Terrebonne, OR 97760  
Phone number (include area code): 503-522-5647 \*\*E-mail address: danyab23@msn.com

Received by OWRD  
APR 03 2024  
Salem, OR



Received by OWRD

APR 03 2024

Part 3 of 4 – Place of Use – Lessor Information and Signatures

Salem, OR


Complete Table 1 Identify water right(s) proposed to be leased instream  
Provide a separate Part 3 for each Lessor (water right interest holder/landowner)

Table 1

Irrigation District or other Water Purveyor Name: Central Oregon Irrigation District												
Specify Water Right, Priority Date, point of diversion(s) (POD), place of use, tax lot, gov't lot/DLC, acres to be leased, original use type, certificate page number, and any previous lease. If not enough room below, you may add rows (see instructions) or create a spreadsheet/table (matching Table 1) and attach. Any attached table should include reference to the Lessor.												
Water Right #	Priority Date	POD #	Twp	Rng	Sec	Q-Q	Tax Lot	Gov't Lot/DLC #	Acres	Use	Page #	Previous Lease #
94956	10/31/1900	11	16 S	12 E	27	NE SW	500		0.16	IR	32	None
Any additional information about the right: _____												
Farm Deferral Tax Status: Counties make the determination of whether a property qualifies for the farm use assessment without consideration of whether the lands have an associated water right which is leased instream. If you have questions regarding the farm use assessment you should contact your local county assessor. You should contact your County for any weed ordinance and management requirements.												


The undersigned declare:

1. I/We agree during the term of this lease to suspend use of water allowed under the water right(s) involved in the lease as well as and any other appurtenant primary or supplemental water right(s); and
2. I/We certify are the lessor(s) (water right interest holder) of the water right(s) in Table 1. If not the deeded land owner, I/we have obtained consent from the deeded land owner and/or have provided documentation of authorization to pursue the instream lease; and
3. I/We affirm that the information in this application is true and accurate.

 Date: 1/6/2024  
Signature of Lessor

Printed name (and title): Braxton Millar Business name, if applicable: none  
Mailing Address (with state and zip): 809 W Lucky Clover Ln, Salt Lake City, UT 84123  
Phone number (include area code): 801-455-6092 \*\*E-mail address: braxton.millar@gmail.com

6270 Pine Cove, Morrow OH 45152

 Date: 1.6.2024  
Signature of Lessor

Printed name (and title): Cynthia Millar Business name, if applicable: none  
Mailing Address (with state and zip): 809 W Lucky Clover Ln, Salt Lake City, UT 84123  
Phone number (include area code): none \*\*E-mail address: none

6270 Pine Cove, Morrow OH 45152



**Part 3 of 4 – Place of Use – Lessor Information and Signatures**


**Complete Table 1 Identify water right(s) proposed to be leased instream  
Provide a separate Part 3 for each Lessor (water right interest holder/landowner)**

**Table 1**

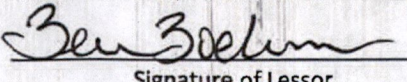
<b>Irrigation District or other Water Purveyor Name: Central Oregon Irrigation District</b>															
Specify Water Right, Priority Date, point of diversion(s) (POD), place of use, tax lot, gov't lot/DLC, acres to be leased, original use type, certificate page number, and any previous lease. If not enough room below, you may add rows (see instructions) or create a spreadsheet/table (matching Table 1) and attach. Any attached table should include reference to the Lessor.															
Water Right #	Priority Date	POD #	Twp		Rng		Sec	Q-Q		Tax Lot	Gov't Lot/DLC #	Acres	Use	Page #	Previous Lease #
94956	10/31/1900	1	14	S	13	E	32	SE	NW	606		1.17	IR	14	None
Any additional information about the right: _____															
Farm Deferral Tax Status: Counties make the determination of whether a property qualifies for the farm use assessment without consideration of whether the lands have an associated water right which is leased instream. If you have questions regarding the farm use assessment you should contact your local county assessor. You should contact your County for any weed ordinance and management requirements.															

The undersigned declare:

1. I/We agree during the term of this lease to suspend use of water allowed under the water right(s) involved in the lease as well as and any other appurtenant primary or supplemental water right(s); and
2. I/We certify are the lessor(s) (water right interest holder) of the water right(s) in Table 1. If not the deeded land owner, I/we have obtained consent from the deeded land owner and/or have provided documentation of authorization to pursue the instream lease; and
3. I/We affirm that the information in this application is true and accurate.

  
 \_\_\_\_\_ Date: 2-19  
 Signature of Lessor

Printed name (and title): Craig Boehmer Business name, if applicable: None  
 Mailing Address (with state and zip): 4220 Northwest Way, Redmond, OR 97756  
 Phone number (include area code): 541-771-0639 \*\*E-mail address: none

  
 \_\_\_\_\_ Date: 2/19  
 Signature of Lessor

Printed name (and title): Beth Boehmer Business name, if applicable: None  
 Mailing Address (with state and zip): 4220 Northwest Way, Redmond, OR 97756  
 Phone number (include area code): 541-711-0689 \*\*E-mail address: bethboehmer@icloud.com

Received by OWRD

APR 03 2024

Salem, OR



**Part 3 of 4 – Place of Use – Lessor Information and Signatures**

**Complete Table 1 Identify water right(s) proposed to be leased instream  
Provide a separate Part 3 for each Lessor (water right interest holder/landowner)**

**Table 1**


Irrigation District or other Water Purveyor Name: <b>Central Oregon Irrigation District</b>															
Specify Water Right, Priority Date, point of diversion(s) (POD), place of use, tax lot, gov't lot/DLC, acres to be leased, original use type, certificate page number, and any previous lease. If not enough room below, you may add rows (see instructions) or create a spreadsheet/table (matching Table 1) and attach. Any attached table should include reference to the Lessor.															
Water Right #	Priority Date	POD #	Twp		Rng		Sec	Q-Q		Tax Lot	Gov't Lot/DLC #	Acres	Use	Page #	Previous Lease #
94956	10/31/1900	11	15	S	12	E	25	NE	NW	206		1.8	IR	19	IL-1721, IL-1651, IL-1359, IL-1138

**Any additional information about the right:** \_\_\_\_\_

**Farm Deferral Tax Status:** Counties make the determination of whether a property qualifies for the farm use assessment without consideration of whether the lands have an associated water right which is leased instream. If you have questions regarding the farm use assessment you should contact your local county assessor. You should contact your County for any weed ordinance and management requirements.


The undersigned declare:

- I/We agree during the term of this lease to suspend use of water allowed under the water right(s) involved in the lease as well as and any other appurtenant primary or supplemental water right(s); and
- I/We certify are the lessor(s) (water right interest holder) of the water right(s) in Table 1. If not the deeded land owner, I/we have obtained consent from the deeded land owner and/or have provided documentation of authorization to pursue the instream lease; and
- I/We affirm that the information in this application is true and accurate.

  
Signature of Lessor

Date: 10-8-23

Printed name (and title): Jaron McKernan Business name, if applicable: none  
Mailing Address (with state and zip): 6160 SW Wickiup Ln, Redmond, OR 97756  
Phone number (include area code): 541-410-3117 \*\*E-mail address: none

  
Signature of Lessor

Date: 10-8-23

Printed name (and title): Mindy McKernan Business name, if applicable: none  
Mailing Address (with state and zip): 6160 SW Wickiup Ln, Redmond, OR 97756  
Phone number (include area code): 541-410-3117 \*\*E-mail address: mindy.mckernan@gmail.com

Received by OWRD

APR 03 2024

Salem, OR



Part 4 of 4 – Water Right and Instream Use Information

Use a separate Part 4 for each water right to be leased instream

**Table 2**

Use Table 2 to illustrate the totals for the water right proposed to be leased instream (based on Part 3 of 4)						Water Right # <u>94956</u>	
Total rate and volume by priority date, POD, use and acreage as appropriate considering the right to be leased. If not enough room below, you may add rows (see instructions) or create a spreadsheet (matching Table 2 and clearly labeled) and attach. (cfs = cubic feet per second and af = acre-feet)							
Priority Date	POD #	Use	Acres	Other Information (such as conditions/limitations on the right)	Rate (cfs)	Volume (af)	
10/31/1900	11	IR	73.06	Season 1 rate/Total Volume	0.883	689.02	
10/31/1900	11	IR	73.06	Season 2 rate	1.137		
10/31/1900	11	IR	73.06	Season 3 rate	1.550		
12/02/1907	11	IR	73.06	Season 3 rate	0.621		
Total af from storage, if applicable: <input type="checkbox"/> AF or <input type="checkbox"/> N/A							
If the POD is not described on the certificate or, if there is more than one POD listed on the certificate, then the specific POD must be described:							

**Table 3**

<b>Instream Use created by the lease</b>	River Basin: <u>Deschutes</u>	River/Stream Name: <u>Deschutes River, tributary to Columbia River</u>				
<b>Proposed Instream Reach:</b> <input checked="" type="checkbox"/> A reach typically begins at the POD and ends at the mouth of the source stream: From the POD <u>11</u> to <u>Mouth of Deschutes River</u>		<b>Or Proposed Instream Point:</b> <input type="checkbox"/> Instream use protected at the POD				
OR <input type="checkbox"/> Please check this box if you are not sure of the proposed reach and want water to be protected within a reach below the POD, if possible. If no reach is identified or the above box is not checked, and there is only one POD listed on the water right, the lease may be processed to be protected at the POD.)						
<b>Instream Portion: May not exceed the maximum rate/volume for the right (identified in Table 2)</b>						
Use the table 3 to illustrate the instream rate, volume and instream period by priority date, POD, Use and acreage, as appropriate. If not enough room below, you may add rows (see instructions) or create a spreadsheet (clearly labeled and matching the below portion of Table 3) and attach.						
Priority date	POD #	Use	Acres	Proposed Instream Period	Instream Rate (cfs)	Total instream volume (af)
10/31/1900	11	IR	73.06	Season 1 rate/Total Volume	0.502	398.21
10/31/1900	11	IR	73.06	Season 2 rate	0.670	
10/31/1900	11	IR	73.06	Season 3 rate	1.240	



Salem, OR

APR 03 2024

Received by OWRD


**OR**  Please check this box if you are not sure of the proposed rate, volume and instream period. As part of its review process, the Department will identify the appropriate instream rate, volume and period considering the water right(s) being leased and instream benefits.

Yes  N/A **Conditions to avoid enlargement or injury to other water rights, if any, or other limitations:** list here Instream flow allocated on daily average basis up to the described rate from April 1- October 26

Note: The Department may identify additional conditions to prevent injury and/or enlargement.

**Any additional information about the proposed instream use:**

Received by OWRD

APR 03 2024

Salem, OR



This table will calculate flow rate factors and duty for Central Oregon Irrigation District  
Instream Leases with water instream under October 31, 1900 priority date only

Enter Total Number of Acres to be Leased Instream Here from POD #11 (North Canal)	<b>73.060</b>
---	---------------

Received by OWRD

APR 03 2024

Salem, OR

POD #11 Starting Point - total acres	<b>17,152.843</b>		
Starting Point - rate	Full Right at POD #11	October 31, 1900	December 2, 1907
	Starting Point - Rate*	Starting Point - Rate	Starting Point - Rate
Season 1	<b>195.636</b>	<b>195.636</b>	
Season 2	<b>266.888</b>	<b>266.888</b>	
Season 3	<b>509.663</b>	<b>363.899</b>	<b>145.764</b>
Start Point - duty*	<b>161,767.090</b>		

\*Estimated start point based on changes since issuance of Cert 94956 (issuance March 6, 2020)

Information highlighted with blue font is to be entered on to the Instream Lease Application Form

For Primary Water Right - Certificate 94956 at POD #11

Rate (CFS) associated with leased rights for Section 1.5 of the Lease Application Form			
Enter Rates by season and priority date on Instream Lease Form		Full Rate	October 31, 1900    December 2, 1907
Season 1		0.833	<b>0.833</b>
Season 2		1.137	<b>1.137</b>
Season 3		2.171	<b>1.550</b> <b>0.621</b>
Duty (AF) associated with leased right for Section 1.5 of the Lease Application Form			
Duty (decree) AF/Acre =	<b>9.43</b>	This section shows the prorated amounts by which the water right will be reduced at POD	
	<b>689.02</b>		

Rate (CFS) leased instream for Section 2.2 of the Lease Application Form	Volume (AF) leased instream for Section 2.2 of the Lease Application Form
Enter Rates by season on Instream Lease Application Form	Enter Duty on Instream Lease Application Form
Season 1	Duty (decree) AF/Acre = <b>5.45</b>
Season 2	Max volume = <b>398.21</b>
Season 3	

Additional Conditions to Prevent Injury for Section 2.2 of the Lease Application Form				
	# days	AF/Season	9.91 AF Duty - 45% =	5.45
Season 1*	56	55.76	Total =	398.21
Season 2	30	39.87		
Season 3	123	302.52		
	Season total =	398.15		
Water protected instream:		<b>April 1 through October 26</b>		

\* Note - The number of days that water may be protected instream in Season 1 has been reduced to prevent enlargement of the right.



# DESCHUTES COUNTY SEC.13 T16S R12E

SCALE - 1" = 400'

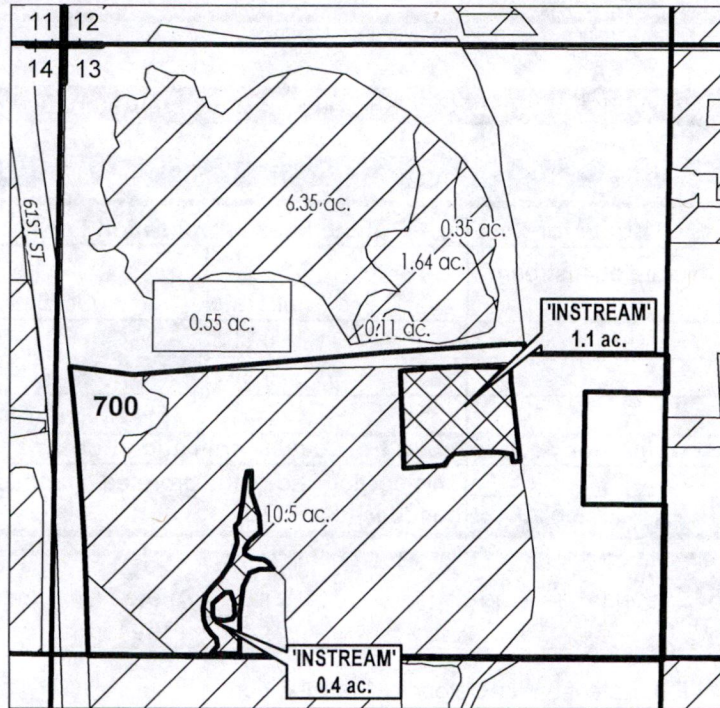
Received by OWRD

APR 03 2024



NW 1/4 OF THE NW 1/4

Salem, OR



# ac.	PARCELS W/ WATER RIGHTS
	INSTREAM LANDS
	EXISTING WATER RIGHTS



## APPLICATION FOR 1 YEAR INSTREAM LEASE

NAME: Central Oregon Veterans Ranch

TAXLOTS #: 700

1.5 ACRES

DATE: 11/22/2023



# DESCHUTES COUNTY SEC.31 T15S R13E

SCALE - 1" = 400'

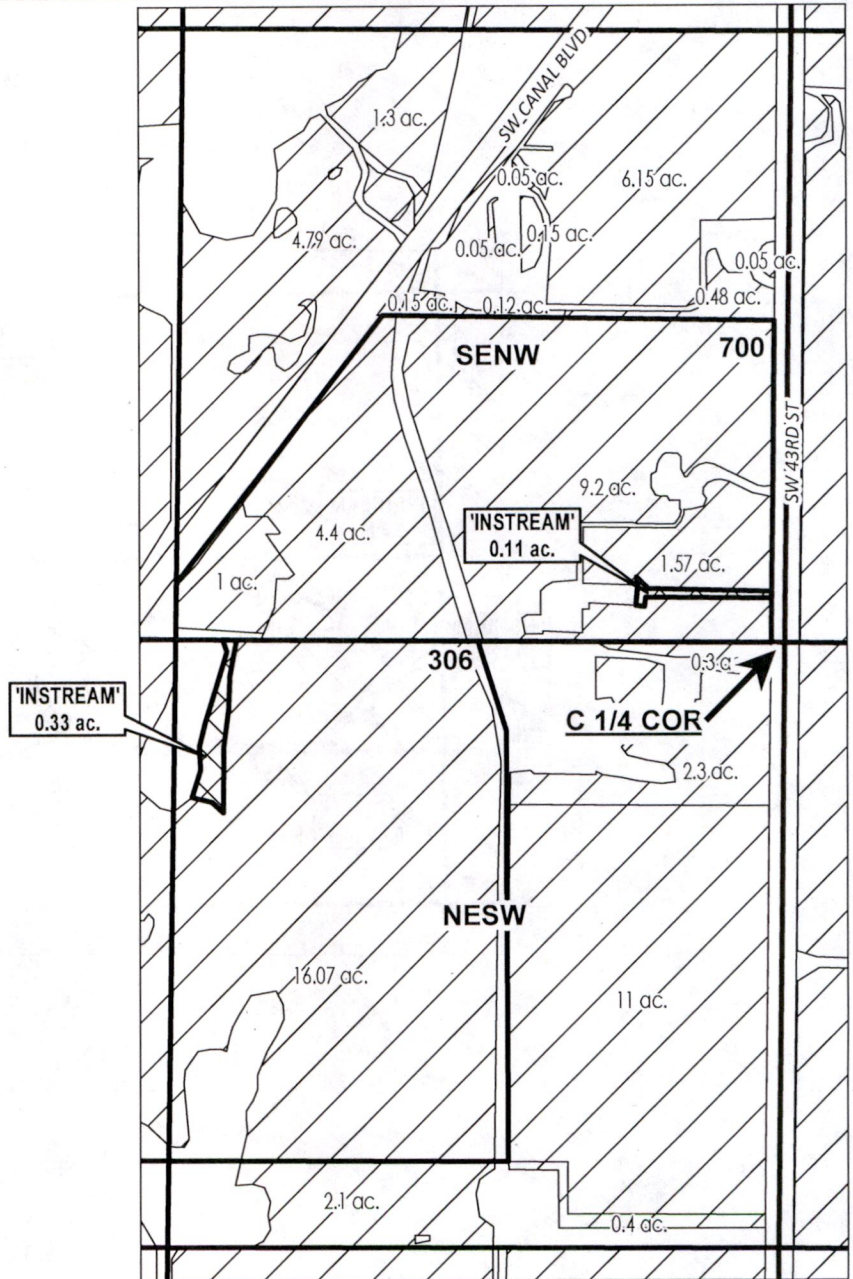
Received by OWRD

APR 03 2024

Salem, OR



SE 1/4 OF THE NW 1/4; NE 1/4 OF THE SW 1/4



	INSTREAM LANDS
	EXISTING WATER RIGHTS



## APPLICATION FOR 1 YEAR INSTREAM LEASE

NAME: Burk, Michael/Debbie

TAXLOTS #: 306, 700

0.44 ACRES

DATE: 1/29/2024



# DESCHUTES COUNTY SEC.07 T15S R13E

SCALE - 1" = 400'

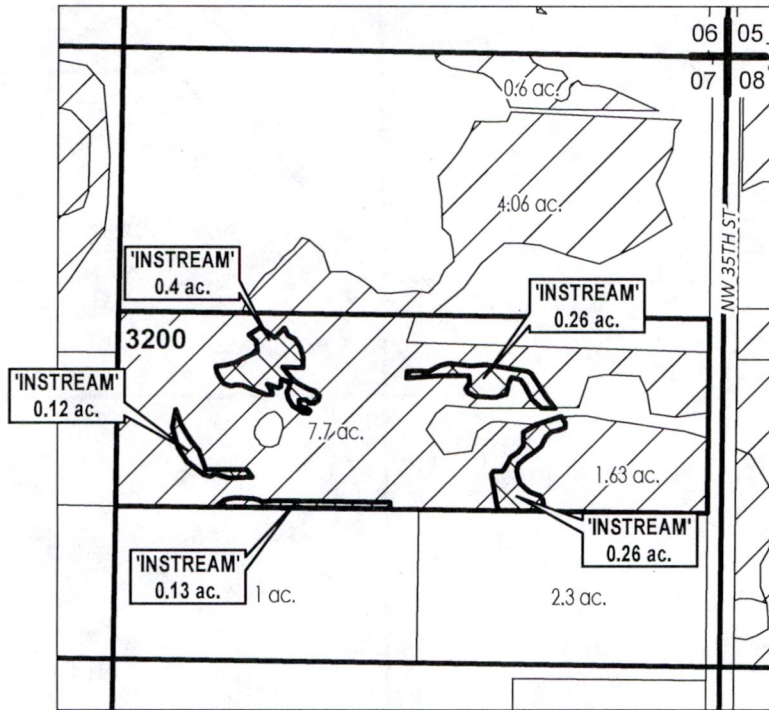
Received by OWRD

APR 03 2024



NE 1/4 OF THE NE 1/4

Salem, OR



# ac.	PARCELS W/ WATER RIGHTS
	INSTREAM LANDS
	EXISTING WATER RIGHTS



## APPLICATION FOR 1 YEAR INSTREAM LEASE

NAME: Fulton, Thomas/Ryan, Rachelle

TAXLOTS #: 3200

1.17 ACRES

DATE: 1/9/2024



# DESCHUTES COUNTY SEC.02 T17S R12E

SCALE - 1" = 400'

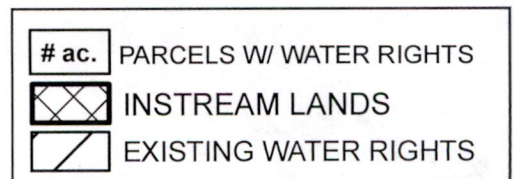
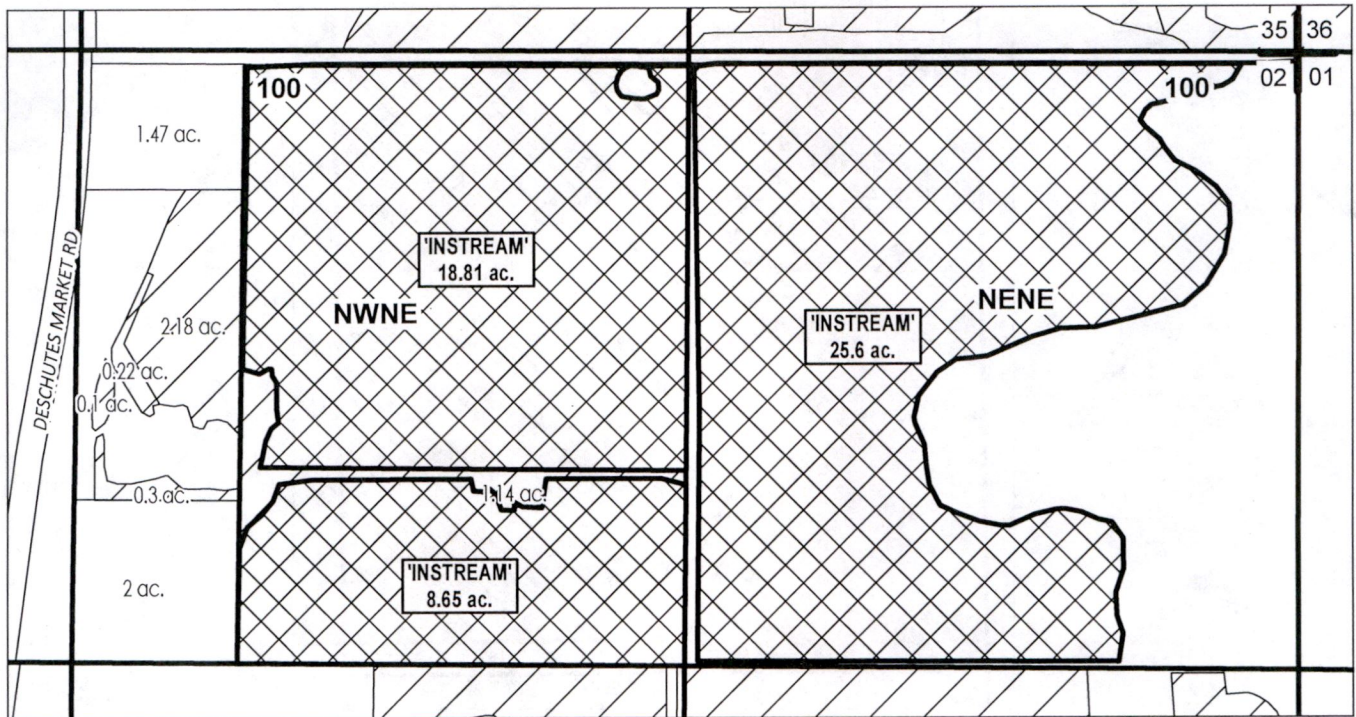
Received by OWRD

APR 03 2024

Salem, OR



NW 1/4 OF THE NE 1/4; NE 1/4 OF THE NE 1/4



## APPLICATION FOR 1 YEAR INSTREAM LEASE

NAME: Bolton, Craig/Bobbie

TAXLOTS #: 100

53.06 ACRES

DATE: 2/2/2024



DESCHUTES COUNTY  
SEC.24 T15S R12E

Received by OWRD

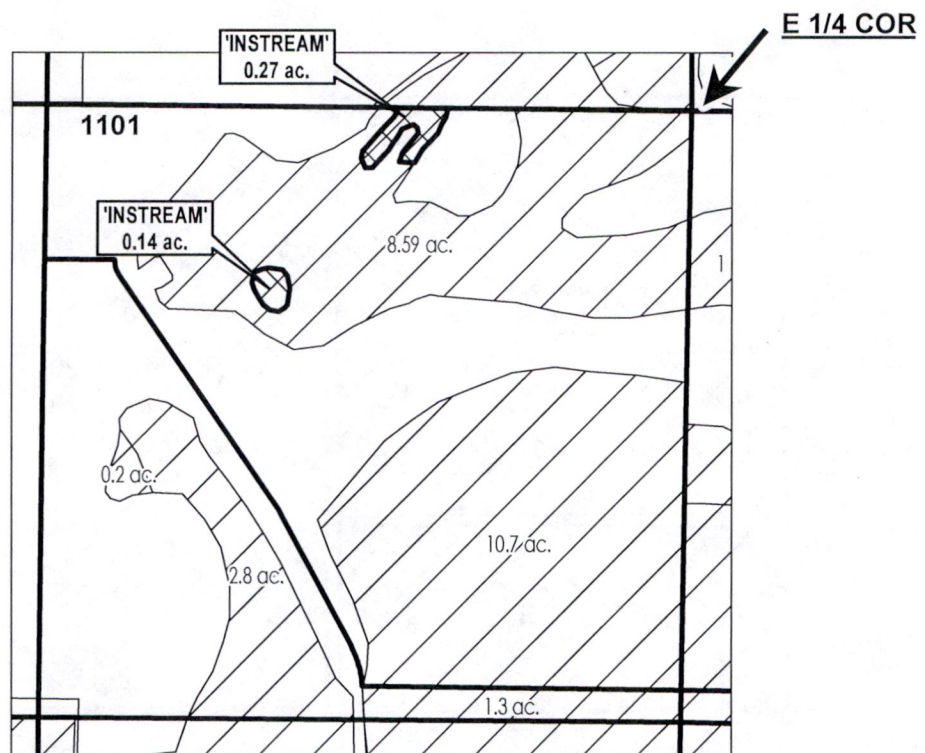
SCALE - 1" = 400'

APR 03 2024



Salem, OR

NE 1/4 OF THE SE 1/4



	INSTREAM LANDS
	EXISTING WATER RIGHTS



APPLICATION FOR 1 YEAR INSTREAM LEASE

NAME: Nelson, Ronald/Christine

TAXLOTS #: 1101

0.41 ACRES

DATE: 12/18/2023



# DESCHUTES COUNTY SEC.19 T15S R13E

SCALE - 1" = 400'

Received by OWRD

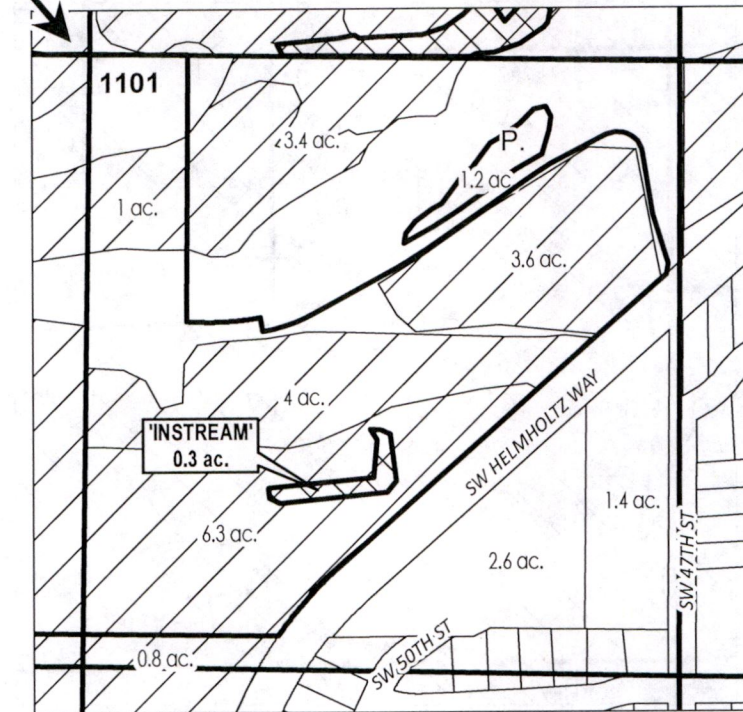
APR 03 2024

Salem, OR




NW 1/4 OF THE SW 1/4


W 1/4 COR



 POND

 INSTREAM LANDS

 # ac. PARCELS W/ WATER RIGHTS

 EXISTING WATER RIGHTS



## APPLICATION FOR 1 YEAR INSTREAM LEASE

NAME: Nelson, Ronald/Christine

TAXLOTS #: 1101

0.3 ACRES

DATE: 12/18/2023



# DESCHUTES COUNTY SEC.19 T15S R13E

Received by OWRD

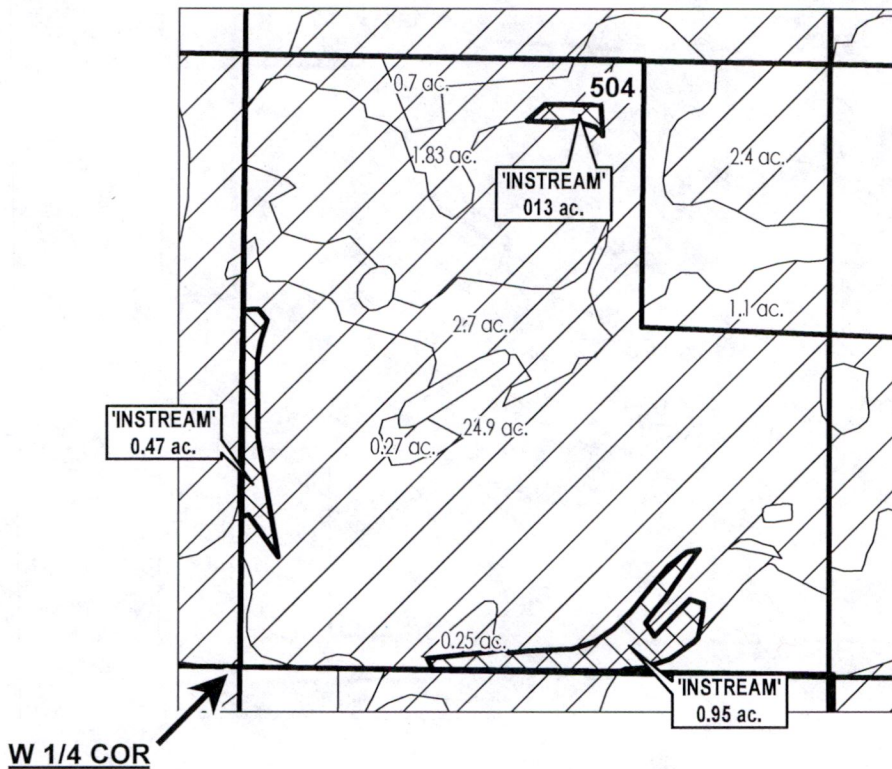
SCALE - 1" = 400'

APR 03 2024

Salem, OR



SW 1/4 OF THE NW 1/4



	INSTREAM LANDS
	EXISTING WATER RIGHTS



## APPLICATION FOR 1 YEAR INSTREAM LEASE

NAME: Bartholemy, Edmund/Katherine

TAXLOTS #: 504

1.55 ACRES

DATE: 11/22/2023



# DESCHUTES COUNTY SEC.14 T17S R12E

SCALE - 1" = 400'

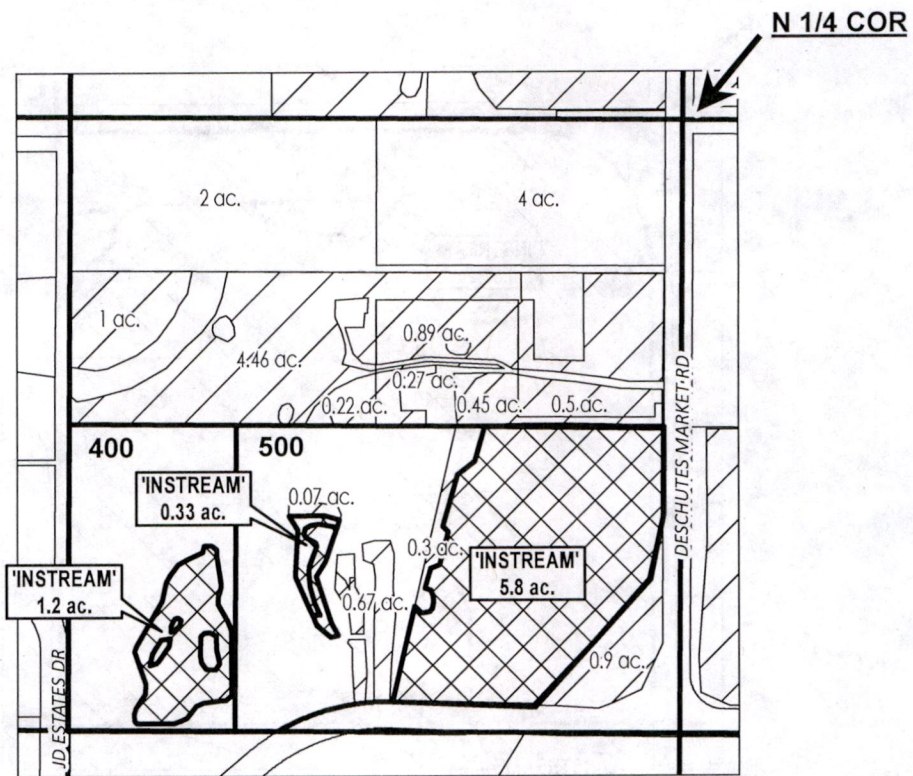


NE 1/4 OF THE NW 1/4

Received by OWRD

APR 03 2024

Salem, OR



# ac.	PARCELS W/ WATER RIGHTS
	INSTREAM LANDS
	EXISTING WATER RIGHTS



## APPLICATION FOR 1 YEAR INSTREAM LEASE

NAME: Gilbert, Kerry/Ted

TAXLOTS #: 400, 500

7.33 ACRES

DATE: 2/15/2024



# DESCHUTES COUNTY SEC.15 T14S R13E

Received by OWRD

SCALE - 1" = 400'

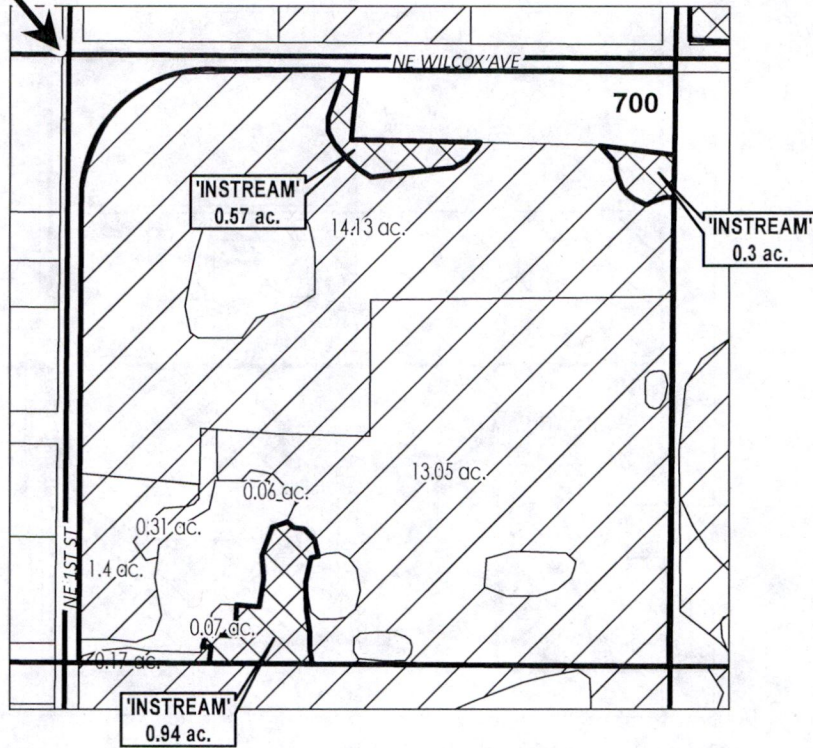
APR 03 2024





Salem, OR

NW 1/4 OF THE SW 1/4

W 1/4 COR



	EXISTING WATER RIGHTS
	INSTREAM LANDS



## APPLICATION FOR 1 YEAR INSTREAM LEASE

NAME: Derek and Joanne Berry Trust

TAXLOTS #: 700

1.81 ACRES

DATE: 1/8/2024



# DESCHUTES COUNTY SEC.14 T14S R13E

SCALE - 1" = 400'

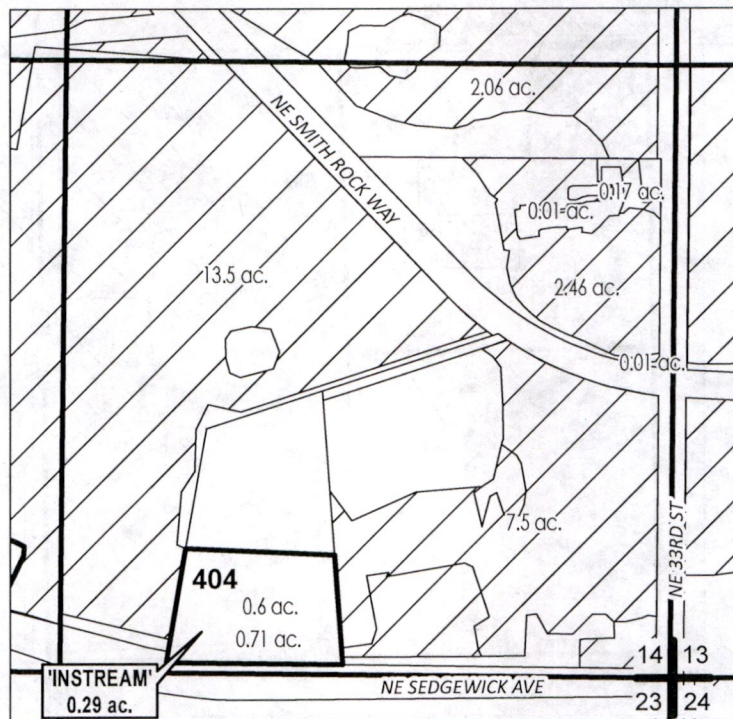
Received by OWRD

APR 03 2024



SE 1/4 OF THE SE 1/4

Salem, OR



# ac.	PARCELS W/ WATER RIGHTS
# ac.	INSTREAM PARCELS
	EXISTING WATER RIGHTS



## APPLICATION FOR 1 YEAR INSTREAM LEASE

NAME: Louden, Michael/Givens, Jessica

TAXLOTS #: 404

0.29 ACRES

DATE: 12/18/2023



# DESCHUTES COUNTY SEC.17 T14S R13E

Received by OWRD

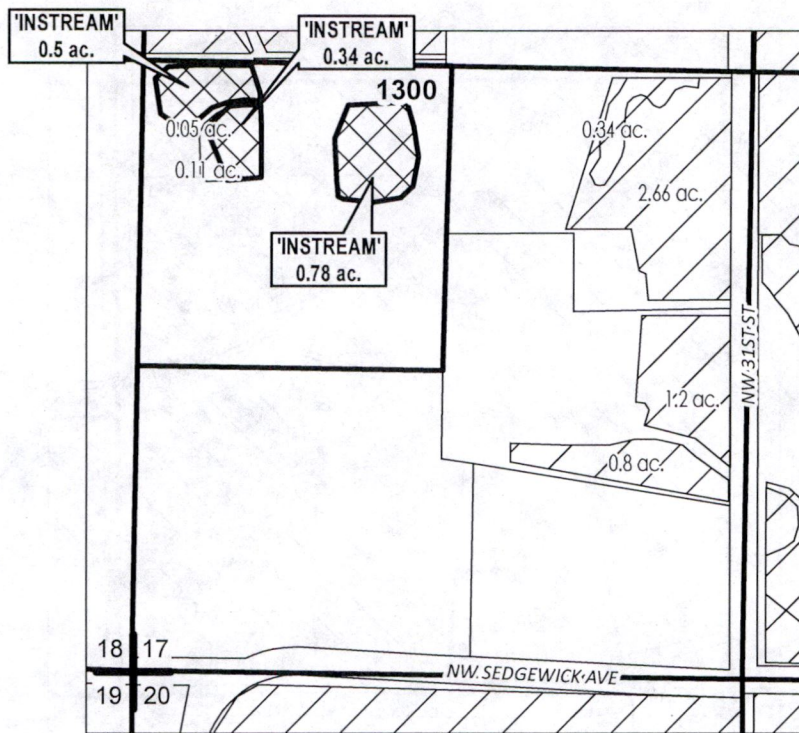
SCALE - 1" = 400'

APR 03 2024

Salem, OR



SW 1/4 OF THE SW 1/4



	EXISTING WATER RIGHTS
	INSTREAM LANDS



## APPLICATION FOR 1 YEAR INSTREAM LEASE

NAME: Mangel, William M

TAXLOTS #: 1300

1.62 ACRES

DATE: 12/18/2023



# DESCHUTES COUNTY SEC.17 T14S R13E

SCALE - 1" = 400'

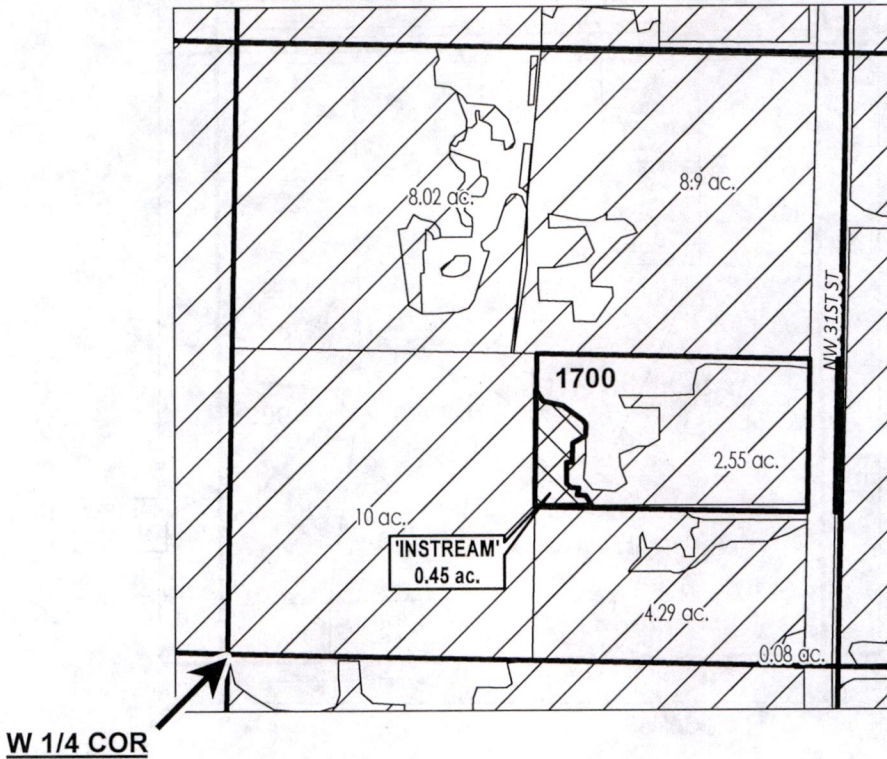




SW 1/4 OF THE NW 1/4

Received by OWRD

APR 03 2024

Salem, OR



	EXISTING WATER RIGHTS
	INSTREAM LANDS



## APPLICATION FOR 1 YEAR INSTREAM LEASE

NAME: Borowski, Terry/Danya

TAXLOTS #: 1700

0.45 ACRES

DATE: 11/27/2023



# DESCHUTES COUNTY SEC.27 T16S R12E

Received by OWRD

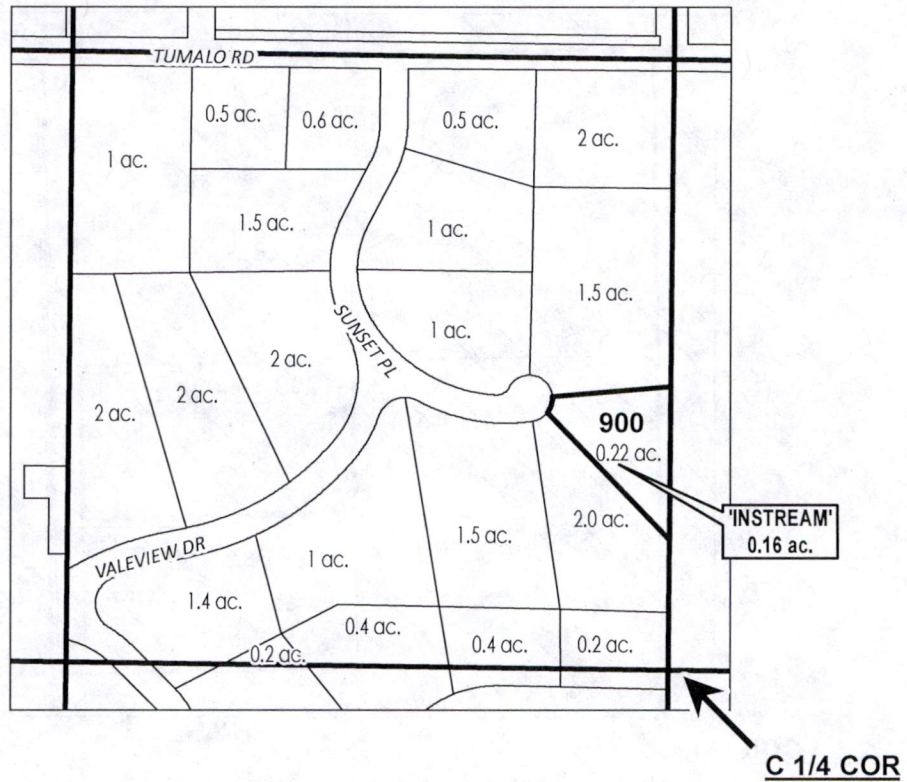
APR 03 2024

Salem, OR

SCALE - 1" = 400'



NE 1/4 OF THE SW 1/4



# ac.	PARCELS W/ WATER RIGHTS
# ac.	INSTREAM PARCELS



## APPLICATION FOR 1 YEAR INSTREAM LEASE

NAME: Millar, Braxton/Cynthia

TAXLOTS #: 500

0.16 ACRES

DATE: 1/3/2024



# DESCHUTES COUNTY SEC.32 T14S R13E

SCALE - 1" = 400'

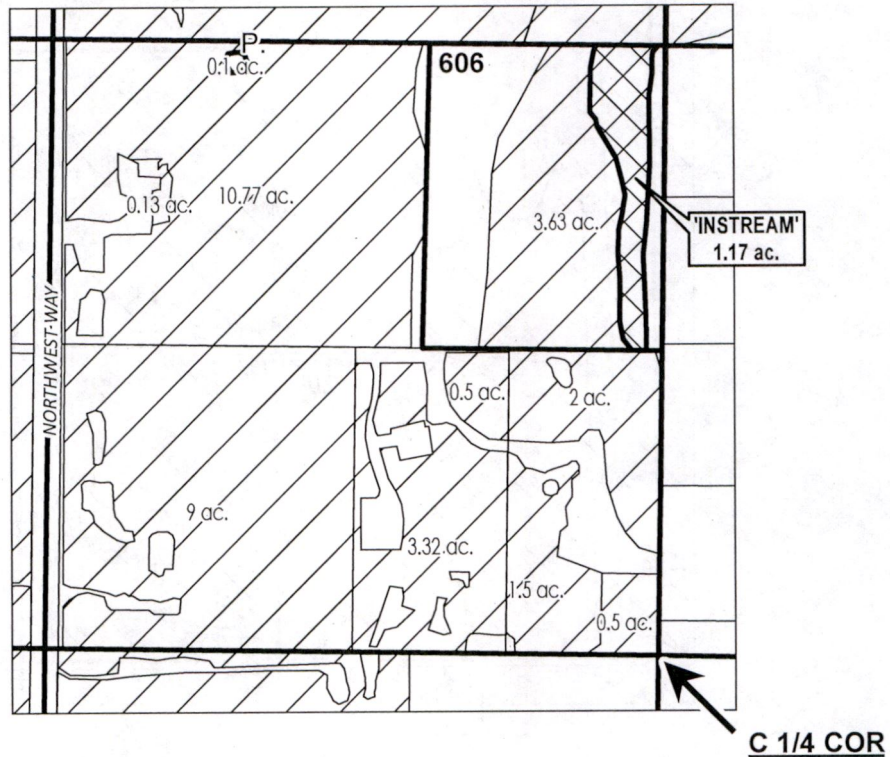
Received by OWRD

APR 03 2024




SE 1/4 OF THE NW 1/4

Salem, OR



	POND
	INSTREAM LANDS
	EXISTING WATER RIGHTS



## APPLICATION FOR 1 YEAR INSTREAM LEASE

NAME: Boehmer, Craig/Beth

TAXLOTS #: 606

1.17 ACRES

DATE: 12/18/2023



# DESCHUTES COUNTY SEC.25 T15S R12E

Received by OWRD

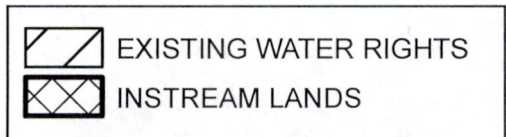
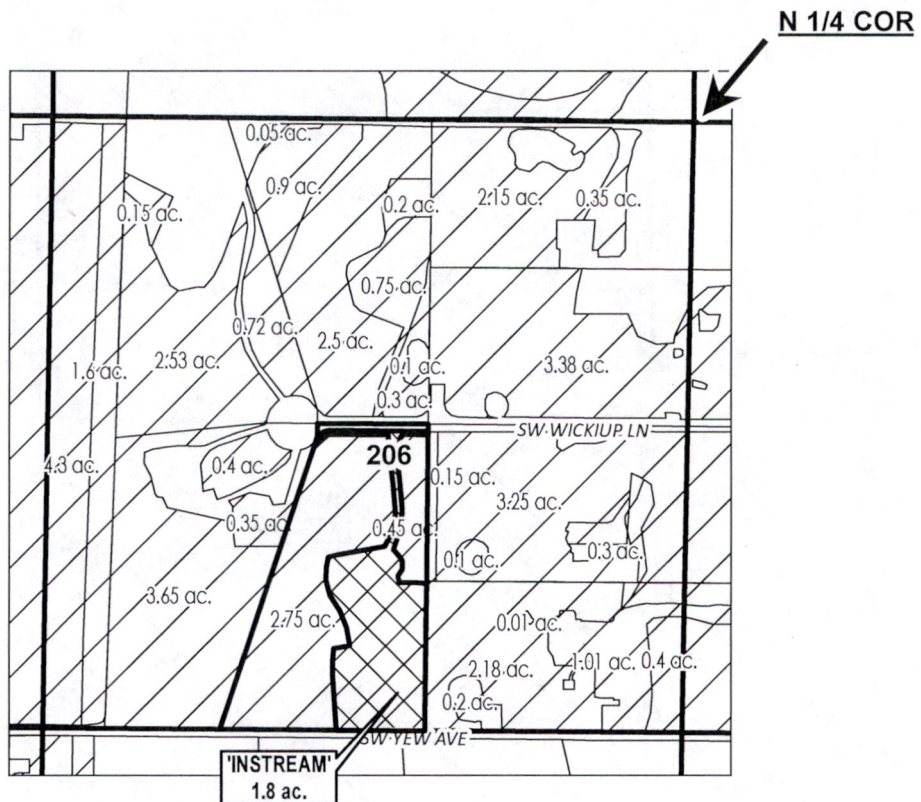
SCALE - 1" = 400'

APR 03 2024



Salem, OR

NE 1/4 OF THE NW 1/4



## APPLICATION FOR 1 YEAR INSTREAM LEASE

NAME: McKernan, Jaron/Mindy

TAXLOTS #: 206

1.8 ACRES

DATE: 11/22/2023



TRSQQ	Acreege Difference	Transfer #
141303NESW	2.1	POND
141303NWSE	1.9	POND
141303NWSE	0.25	T-13298
141303SESW	0.4	POND
141303SESE	0.75	POND
141303SESE	0.6	POND
141303SESE	0.4 ON	T-13298
141303SWSW	4.15	POND
141309WENE	2.55	POND
141310NWSE	8.04	POND
141310NESE	1.2	POND
141310NESW	1.44	POND
141310NENW	2.75	POND
141310NWNW	5.25	POND
141310SWNW	6.08	POND
141310SWNE	2.8	POND
141310SESW	2.75	POND
141313SESW	0.27 OFF	T-13883
141315SESW	0.18 OFF	T-13341
141315SESW	0.13 OFF	T-14134
141316SWNE	4.55 OFF	T-13740, T-13514
141321SWNW	0.20 OFF	T-13740
141322SESW	0.25 OFF	T-13341
141322NWSE	0.55 OFF	T-13589
141327NWSW	6.96 OFF	T-14134, T-14133, T-14069
141327SWSE	0.4	POND
141332SESW	0.1	POND
141332SESW	0.18 OFF	T-13883
141333SWSW	2.04 OFF	T-13514
141419NENW	0.60 ON	T-13514
141419NESE	9.18 ON	T-13514
141419SESE	2.25 ON	T-13514
151201SESE	0.10 OFF	T-13589
151211SESE	0.89 OFF	T-13883
151212SESW	0.4 OFF	T-13341
151213NWSE	0.45	POND
151214NESE	0.6 ON	RIVER DIVERSION #12
151303NWNW	1.0 OFF	T-13740
151303SWSW	1.4 OFF	T-14213, T-14133
151304NWNE	1.85 OFF	T-13884, T-13589
151304NESE	0.54 OFF	T-13589, T-14134
151304SWNE	0.29 OFF	T-13883
151304SWSE	4.14 OFF	T-13341
151308NWSE	0.9	POND
151309SWSW	0.4	POND
151309SWSW	3.0 OFF	T-13341
151310NESW	20.0 OFF	INDUSTRIAL
151310NESW	0.20 OFF	T-14134
151317SESE	0.8	POND
151319NWSW	1.2	POND
151331NENW	0.2	POND
151331NENE	0.45	POND
151331NENE	0.35 OFF	T-13341
161211NENW	0.34 ON	T-13514
161211NENE	0.14 OFF	T-13883
161211NENE	0.20 OFF	T-13341
161211NWSW	0.96 OFF	T-25753
161211NWSW	0.28 OFF	T-26255
161211SESE	8.0 ON	SWALLEY
161212SESW	0.90 OFF	T-13883
161212SESW	0.40 OFF	T-13341
161214NWNE	5.0 ON	SWALLEY
161214SWNE	9.0 ON	SWALLEY
161223SESE	0.32 OFF	T-13514
161227NESW	0.12 OFF	T-13883
161403SWNW	6.0 ON	T-13883
161403SWNW	3.0 ON	T-2023-024
161403SWNW	3.55 ON	T-2024-001
171202NWNE	0.53 OFF	T-14134
171202SWNE	0.12 OFF	T-13883
171211NWNW	0.90 ON	T-14213
171214NENW	21 OFF	T-14284
171214SESW	1.72 ON	T-13342
171215SESW	0.60 ON	T-13341
171223NWSE	7.5 OFF	T-13740
171224SWNW	1.9 OFF	T-13576
171227SESW	7.4 OFF	T-14213
171235SWSE	9.75	POND
171319NWSE	0.55 OFF	T-13589
171320SWSW	0.41 OFF	T-13883
171327NESW	1.0 OFF	T-13884
171328SESW	0.39 OFF	T-13883
171328SESW	0.04 OFF	T-13883
171330NESW	3.17 OFF	T-14134, T-13589, T-13576
171330SESW	1.21 ON	T-13576
171423NWNW	0.55 OFF	T-13341
171427NWSW	6.82 ON	T-14113, T-13884, T-13514, T-13341
181201NWNW	0.10 OFF	T-13576
181202NENE	0.7 OFF	T-13341
181202NENW	0.18 OFF	T-13883
181203NENW	.01 ON	ROUNDING
181210SWNE	0.4	POND
181304NWNE	1.02 OFF	T-14213, T-13883
181304NESW	0.35 OFF	T-13883
181304NESW	0.6	POND
181408SESE	3.5 OFF	T-13884

Received by OWRD

APR 03 2024

Salem, OR