

Application for  
**District Instream Lease**  
 Part 1 of 4 – Minimum Requirements Checklist



Oregon Water Resources  
 Department  
 725 Summer Street NE, Suite A  
 Salem, Oregon 97301-1266  
 (503) 986-0900  
 www.oregon.gov/OWRD

This Application to be used for water rights in the name of or conveyed by an Irrigation District (or similar organization) <b>Complete Parts 1 through 4 and any required attachments</b>	OWRD #	IL-2016
	District #	IL-24-05

Check all items included with this application. (N/A = Not Applicable)

Fee in the amount of:

<input checked="" type="checkbox"/> \$610.00 for a lease involving four or more landowners or four or more water rights	Or <input type="checkbox"/> \$410.00 for all other leases
<input type="checkbox"/> Check enclosed <u>or</u> <input checked="" type="checkbox"/> Fee Charged to customer account <u>Deschutes River Conservancy (Account name)</u>	

Yes  N/A **Pooled Lease**-a lease with more than one Lessor (Landowner/water right interest holder)

- Part 1 – Completed Minimum Requirements Checklist**
- Part 2 – Completed District and Other Party Signature Page**
- Part 3 – Completed Place of Use and Lessor Signature Page**  
(Include a separate Part 3 for each Lessor.)

Received by OWRD

APR 03 2024

**Part 4 – Completed Water Right and Instream Use Information**  
(Include a separate Part 4 for each Water Right.)

Salem, OR

**How many Water Rights are included in the lease application?** 1 (# of rights)  
 List each water right to be leased instream here: 94956

Yes  N/A **Other water rights**, if any, appurtenant to the lands involved in the lease application and not proposed to be leased instream.

List those other water rights here: 76714

Yes  No Conservation Reserve Enhancement Program **CREP** – Are some or all of the lands to be leased part of CREP or another Federal program (list here: \_\_\_\_\_)?

**Required Attachments:**

Yes  N/A Instream lease application map(s). More than one QQ and property may be included on each map. A map is **not** required if an entire right is being leased or if the right is for use of municipal or quasi-municipal water use. The map should include the following:

- A north arrow and map scale (no smaller than 1" = 1320').
- Label township, range, section and quarter-quarter (QQ).
- If an irrigation right, the numbers of acres to be leased in each quarter-quarter identify and hachure/shade to differentiate between the acreage being leased and any remaining. If the place of use has more than one priority date, source stream, and/or point of diversion you **must identify each with separate hachuring or shading** and label.
- Tax lot lines and numbers must be included on the map and should clearly identify the property(s) involved.

Yes  N/A **If the Lessor(s) is not** the deeded land owner, include one of the following:

- A notarized statement from the land owner consenting to the lease and a copy of the recorded deed; or
- A water right conveyance agreement and a copy of the recorded deed for the landowner at the time the water right was conveyed; or
- Other documentation.


Yes  N/A If the right has **not** been used in the last five years; provide supporting documentation indicating why a right (or portion thereof) is **not** subject to forfeiture.

## Part 2 of 4 – District and other party Signature

<b>Term of the Lease:</b> The lease is requested to begin in: month <u>April</u> year <u>2024</u> and end: month <u>October</u> year <u>2024</u> .	
<b>Public use:</b> Check the public use(s) this lease will serve (as defined by ORS 537.332): <input checked="" type="checkbox"/> Conservation, maintenance and enhancement of aquatic, fish and wildlife, fish and wildlife habitat and any other ecological values. <input checked="" type="checkbox"/> Recreation <input checked="" type="checkbox"/> Pollution abatement <input type="checkbox"/> Navigation	<b>Termination provision (for multiyear leases):</b> <b>The parties to the lease request (choose one):</b> <input checked="" type="checkbox"/> a. The option of terminating the lease prior to expiration of the full term with written notice to the Department by the Lessor(s) and/or Lessee. <input type="checkbox"/> b. The option of terminating the lease prior to expiration of the full term, with consent by all parties to the lease. <input type="checkbox"/> c. The parties would not like to include a Termination Provision. (See instructions for limitations to this provision)
<b>Additive/Replacing Relationship to other instream water rights:</b> Instream leases are generally additive to other existing instream water rights created as a result of instream leases and transfers and/or allocations of conserved water. Since instream leases are also generally senior to other instream rights created through a state agency process or conversion of minimum flows, they generally replace a portion of these junior instream rights.  If you would like this lease to relate to other instream water rights differently than described above, please check this box. <input type="checkbox"/> And attach an explanation of your intent.	
<b>Precedent:</b> If a right which has been leased is later proposed to be leased again or later transferred or become part of an allocation of conserved water project, a new injury review shall be required. An instream lease shall not set a precedent on a future transaction.	
<b>Validity of the rights to be leased:</b> <input checked="" type="checkbox"/> The water right(s) to be leased have been used under the terms and conditions of the right(s) during the last five years or have been leased instream; or <input type="checkbox"/> The water right(s) <b>have not been used</b> for the last five years according to the terms and conditions of the rights. However, the water right(s) is not subject to forfeiture under ORS 540.610(2). Documentation describing why the water right is not subject to forfeiture has been provided.	

### SIGNATURES


The undersigned declare that the information contained in this application is true and accurate.

 Date: 4/3/2024  
 Signature of Co-Lessor  
 Printed name (and title): Mikaela Watson, Water Rights Project Assistant  
 Business/Organization name: Central Oregon Irrigation District  
 Mailing Address (with state and zip): 1055 Lake Ct Redmond, OR 97756  
 Phone number (include area code): 541-504-7586      \*\*E-mail address: mwatson@coird.org

Received by OWRD  
**APR 03 2024**  
 Salem, OR

\_\_\_\_\_ Date: \_\_\_\_\_  
 Signature of Co-Lessor  
 Printed name (and title): \_\_\_\_\_  
 Business/organization name: \_\_\_\_\_  
 Mailing Address (with state and zip): \_\_\_\_\_  
 Phone number (include area code): \_\_\_\_\_      \*\*E-mail address: \_\_\_\_\_

**See next page for additional signatures.**



Date: 04/02/2024

Signature of Lessee

Printed name (and title): Gen Hubert, Senior Program Manager

Business/organization name: Deschutes River Conservancy

Mailing Address (with state and zip): 700 NW Hill St, Ste 1, Bend, OR 97703

Phone number (include area code): 541-382-4077

\*\*E-mail address: james@deschutesriver.org

**\*\* BY PROVIDING AN E-MAIL ADDRESS, CONSENT IS GIVEN TO RECEIVE ALL CORRESPONDENCE FROM THE DEPARTMENT ELECTRONICALLY. COPIES OF THE FINAL ORDER DOCUMENTS WILL ALSO BE MAILED TO THE LESSOR**


ASOS & C 394

80 msis2

Received by OWRD

APR 03 2024

Salem, OR



**BBK**  
BEST BEST & KRIEGER LLP  
ATTORNEYS AT LAW

Josh Newton  
Partner  
(541) 318-9817  
josh.newton@bbklaw.com

March 21, 2024

VIA E-MAIL ONLY: JTALBOTT@COID.ORG

Jessi Talbott  
Director of Water Rights  
Central Oregon Irrigation District  
1055 SW Lake Rd  
Redmond, OR 97756

Received by OWRD

APR 03 2024

Salem, OR

**Re: Central Oregon Irrigation District | Instream Leases and Temporary Transfer Applications**

Dear Ms. Talbott,

We represent the Confederated Tribes of the Warm Springs Reservation of Oregon ("Tribe"). Central Oregon Irrigation District ("COID") has provided the Tribe with certain information concerning several proposed instream leases and temporary transfer applications identified in Appendix A hereto (collectively, the "Applications"), which Applications propose to either (1) lease water for instream purposes, or (2) temporarily transfer the use of a pre-existing water right.

The Tribe has reviewed the information about the Applications provided by COID. The Tribe has not reviewed the Applications themselves, and is instead relying in good faith upon the summary information provided by COID. Based on that information, the Tribe does not object to the Department of Water Resources ("Department") processing the Applications in accordance with applicable law, and the Department's customary practice. The Tribe, however, expressly reserves, and does not waive, all rights, claims, and defenses that it may possess in connection with the Applications, including, but not limited to, whether the Applications violate the Treaty of June 25, 1855, with the Tribes of Middle Oregon, 12 Stat. 963, or the Confederated Tribes of the Warm Springs Reservation Water Rights Settlement Agreement, dated November 17, 1997, as amended.

Please let us know if you have any questions.

Sincerely,

  
Josh Newton  
of BEST BEST & KRIEGER LLP

Best Best & Krieger LLP | 360 SW Bond Street, Suite 400, Bend, Oregon 97702  
Phone: (541) 382-3011 | Fax: (541) 388-5410 | bbklaw.com

12805.12126\42118533.1

Patron ID	Name	Acres	Term	Exp	Canal	TRSQTL	Mailing Address	City	State	Zip	Agreement #	OWRD #	EFU Zoned
5613	Acevedo, Sandra	4.98	1	2024	PB4	141315SENW00900	4956 NW Lavendar Cir	Corvallis	OR	97330			
4974	Hastings, Zachary/Tammy	6.27	1	2024	PB2	141329SWSE01300	2675 NW Coyner Ave	Redmond	OR	97756			
6112	Clark, Danny/Pamela	7.82	1	2024	PB4	141320NENEW00100	2722 NW Odem Ave	Terrebonne	OR	97760			
6113	Hayden Income Property, LLC	0.43	1	2024	PB2	151307NENE00300	963 SW Simpson Ave	Bend	OR	97702			
6113	Hayden Income Property, LLC	0.65	1	2024	PB2	151308SENW01001	963 SW Simpson Ave	Bend	OR	97702			
6113	Hayden Income Property, LLC	0.25	1	2024	PB2	151308NENEW01001	963 SW Simpson Ave	Bend	OR	97702			
4071	Abbas, Jeb	1.24	1	2024	PB3	141314SESE00400	PO Box 2001	Terrebonne	OR	97760			
4066	Miller, Kenneth/Connie	0.72	1	2024	PB1	171211NWNW01700	63920 Deschutes Market Rd	Bend	OR	97701			
5961	Tradesland 3, LLC	4.39	1	2024	PB2	151213SENW00700	PO Box 128	Battle Ground	WA	98604			
262497	Green, John/Sally	1.35	1	2024	PB2	151214NENE00300	235 SW 67th St	Redmond	OR	97756			
6130	Lisignoli, Matthew/Kendra	0.81	1	2024	PB3	141315SESE00500	1250 NE Wilcox Ave	Terrebonne	OR	97760			
6130	Lisignoli, Matthew/Kendra	0.3	1	2024	PB3	141315NWNW00500	1250 NE Wilcox Ave	Terrebonne	OR	97760			
6049	Troyer Trust	0.09	1	2024	PB2	151331SESW00401	6031 SW 43rd St	Redmond	OR	97756			
627965	Santucci Rentals, LLC	0.54	1	2024	PB1	171214NENEW00100	960 NE Dry Creek Rd	Prineville	OR	97754			
5468	Jadzak, John/Elisa	4.25	1	2024	PB1	161235SENW00502	121 SE Dorrie Ct	Bend	OR	97702			
105800	Central Electric Co-Op	1.9	1	2024	PB3	141334NWNW00301	PO Box 846	Redmond	OR	97756			
105800	Central Electric Co-Op	0.82	1	2024	PB4	151304NENE00600	PO Box 846	Redmond	OR	97756			
4203	Kasberger Ranch LLC	4.05	1	2024	PB3	141419SESE00304	4501 N. Lone Pine Rd	Redmond	OR	97756			
4203	Kasberger Ranch LLC	2.28	1	2024	PB3	141419SENW00300	4501 N. Lone Pine Rd	Redmond	OR	97756			
4203	Kasberger Ranch LLC	6.8	1	2024	PB3	141419NENE00300	4501 N. Lone Pine Rd	Redmond	OR	97756			
2287	Roe, Debbie	0.66	1	2024	PB1	151225NENE00100	5170 SW Wickiup Ave	Redmond	OR	97756			
2526	Stonehedge on the Rim Association	1.39	1	2024	PB2	151317SESE003102	1156 SW Rilmrock Way	Redmond	OR	97756			
5257	Cornel Enterprises LLC	0.9	1	2024	PB3	151310NENEW00102	63370 Peterman Ln	Bend	OR	97701			
6102	Wittmer Trust	1.3	1	2024	PB1	151225NENEW00203	6161 SW Wickiup	Redmond	OR	97756			
597120	Redmond School District	10.34	1	2024	PB1	151330SESW01500	145 SE Salmon	Redmond	OR	97756			
<b>Lease Total</b>		<b>64.53</b>											

Received by OWRD

APR 03 2024

Salem, OR

Part 3 of 4 – Place of Use – Lessor Information and Signatures

Complete Table 1 Identify water right(s) proposed to be leased instream  
Provide a separate Part 3 for each Lessor (water right interest holder/landowner)

Table 1

**Irrigation District or other Water Purveyor Name:** Central Oregon Irrigation District

Specify Water Right, Priority Date, point of diversion(s) (POD), place of use, tax lot, gov't lot/DLC, acres to be leased, original use type, certificate page number, and any previous lease.  
If not enough room below, you may add rows (see instructions) or create a spreadsheet/table (matching Table 1) and attach.  
Any attached table should include reference to the Lessor.

Water Right #	Priority Date	POD #	Twp	Rng	Sec	Q-Q	Tax Lot	Gov't Lot/DLC #	Acres	Use	Page #	Previous Lease #
94956	10/31/1900	11	14 S	13 E	15	SE NW	900		4.98	IR	10	IL-1945

**Any additional information about the right:** \_\_\_\_\_

**Farm Deferral Tax Status:** Counties make the determination of whether a property qualifies for the farm use assessment without consideration of whether the lands have an associated water right which is leased instream. If you have questions regarding the farm use assessment you should contact your local county assessor. You should contact your County for any weed ordinance and management requirements.

The undersigned declare:

1. I/We agree during the term of this lease to suspend use of water allowed under the water right(s) involved in the lease as well as and any other appurtenant primary or supplemental water right(s); and
2. I/We certify are the lessor(s) (water right interest holder) of the water right(s) in Table 1. If not the deeded land owner, I/we have obtained consent from the deeded land owner and/or have provided documentation of authorization to pursue the instream lease; and
3. I/We affirm that the information in this application is true and accurate.

*Sandra E Acevedo*

Date: 12-11-2023

Signature of Lessor

Printed name (and title): Sandra Acevedo Business name, if applicable: n/a  
Mailing Address (with state and zip): 4956 NW Lavendar Cir, Corvallis, OR 97330  
Phone number (include area code): n/a \*\*E-mail address: sandraeacevedo@yahoo.com

Received by OWRD

APR 03 2024

Salem, OR

Part 3 of 4 – Place of Use – Lessor Information and Signatures

Complete Table 1 Identify water right(s) proposed to be leased instream  
Provide a separate Part 3 for each Lessor (water right interest holder/landowner)

Table 1

**Irrigation District or other Water Purveyor Name:** Central Oregon Irrigation District

Specify Water Right, Priority Date, point of diversion(s) (POD), place of use, tax lot, gov't lot/DLC, acres to be leased, original use type, certificate page number, and any previous lease.  
If not enough room below, you may add rows (see instructions) or create a spreadsheet/table (matching Table 1) and attach.  
Any attached table should include reference to the Lessor.


Water Right #	Priority Date	POD #	Twp	Rng	Sec	Q-Q	Tax Lot	Gov't Lot/DLC #	Acres	Use	Page #	Previous Lease #
94956	10/31/1900	11	14 S	13 E	29	SW SE	1300		6.27	IR	14	None

**Any additional information about the right:** \_\_\_\_\_

**Farm Deferral Tax Status:** Counties make the determination of whether a property qualifies for the farm use assessment without consideration of whether the lands have an associated water right which is leased instream. If you have questions regarding the farm use assessment you should contact your local county assessor. You should contact your County for any weed ordinance and management requirements.


The undersigned declare:

- I/We agree during the term of this lease to suspend use of water allowed under the water right(s) involved in the lease as well as and any other appurtenant primary or supplemental water right(s); and
- I/We certify are the lessor(s) (water right interest holder) of the water right(s) in Table 1. If not the deeded land owner, I/we have obtained consent from the deeded land owner and/or have provided documentation of authorization to pursue the instream lease; and
- I/We affirm that the information in this application is true and accurate.

  
\_\_\_\_\_  
Signature of Lessor

Date: 1-3-24

Printed name (and title): Zachary Hastings Business name, if applicable: n/a  
Mailing Address (with state and zip): 2675 NW Coyner Ave, Redmond, OR 97756  
Phone number (include area code): 541-678-2319 \*\*E-mail address: zhastings1@gmail.com

  
\_\_\_\_\_  
Signature of Lessor

Date: 1-3-24

Printed name (and title): Tammy Hastings Business name, if applicable: n/a  
Mailing Address (with state and zip): 2675 NW Coyner Ave, Redmond, OR 97756  
Phone number (include area code): 541-678-3283 \*\*E-mail address: hastings10210@gmail.com

Received by OWRD

APR 03 2024

Salem, OR

Part 3 of 4 – Place of Use – Lessor Information and Signatures


Complete Table 1 Identify water right(s) proposed to be leased instream  
Provide a separate Part 3 for each Lessor (water right interest holder/landowner)

Table 1

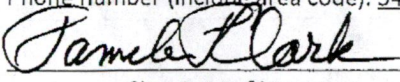
Irrigation District or other Water Purveyor Name: Central Oregon Irrigation District													
Specify Water Right, Priority Date, point of diversion(s) (POD), place of use, tax lot, gov't lot/DLC, acres to be leased, original use type, certificate page number, and any previous lease. If not enough room below, you may add rows (see instructions) or create a spreadsheet/table (matching Table 1) and attach. Any attached table should include reference to the Lessor.													
Water Right #	Priority Date	POD #	Twp	Rng	Sec	Q-Q		Tax Lot	Gov't Lot/DLC #	Acres	Use	Page #	Previous Lease #
94956	10/31/1900	11	14 S	13 E	20	NE	SW	100		7.82	IR	11	IL-1644, IL-1798, IL-1947
Any additional information about the right: _____													
Farm Deferral Tax Status: Counties make the determination of whether a property qualifies for the farm use assessment without consideration of whether the lands have an associated water right which is leased instream. If you have questions regarding the farm use assessment you should contact your local county assessor. You should contact your County for any weed ordinance and management requirements.													

The undersigned declare:

1. I/We agree during the term of this lease to suspend use of water allowed under the water right(s) involved in the lease as well as and any other appurtenant primary or supplemental water right(s); and
2. I/We certify are the lessor(s) (water right interest holder) of the water right(s) in Table 1. If not the deeded land owner, I/we have obtained consent from the deeded land owner and/or have provided documentation of authorization to pursue the instream lease; and
3. I/We affirm that the information in this application is true and accurate.

  
Signature of Lessor Date: 2-7-24

Printed name (and title): Danny Clark Business name, if applicable: none  
Mailing Address (with state and zip): 2722 NW Odem Ave, Terrebonne, OR 97760  
Phone number (include area code): 541-408-7761 \*\*E-mail address: none

  
Signature of Lessor Date: 2-7-2024

Printed name (and title): Pamela Clark Business name, if applicable: none  
Mailing Address (with state and zip): 2722 NW Odem Ave, Terrebonne, OR 97760  
Phone number (include area code): none \*\*E-mail address: none

Received by OWRD

APR 03 2024

Salem, OR



Part 3 of 4 – Place of Use – Lessor Information and Signatures

**Complete Table 1 Identify water right(s) proposed to be leased instream  
Provide a separate Part 3 for each Lessor (water right interest holder/landowner)**

Table 1

**Irrigation District or other Water Purveyor Name:** Central Oregon Irrigation District


Specify Water Right, Priority Date, point of diversion(s) (POD), place of use, tax lot, gov't lot/DLC, acres to be leased, original use type, certificate page number, and any previous lease.  
If not enough room below, you may add rows (see instructions) or create a spreadsheet/table (matching Table 1) and attach.  
Any attached table should include reference to the Lessor.

Water Right #	Priority Date	POD #	Twp		Rng		Sec	Q-Q		Tax Lot	Gov't Lot/DLC #	Acres	Use	Page #	Previous Lease #
94956	10/31/1900	11	15	S	13	E	07	NE	NE	3300		0.43	IR	20	None
94956	10/31/1900	11	15	S	13	E	08	NE	NW	1001		0.25	IR	20	None
94956	10/31/1900	11	15	S	13	E	08	SE	NW	1001		0.65	IR	20	None
Any additional information about the right: _____															

**Farm Deferral Tax Status:** Counties make the determination of whether a property qualifies for the farm use assessment without consideration of whether the lands have an associated water right which is leased instream. If you have questions regarding the farm use assessment you should contact your local county assessor. You should contact your County for any weed ordinance and management requirements.

The undersigned declare:

1. I/We agree during the term of this lease to suspend use of water allowed under the water right(s) involved in the lease as well as any other appurtenant primary or supplemental water right(s); and
2. I/We certify are the lessor(s) (water right interest holder) of the water right(s) in Table 1. If not the deeded land owner, I/we have obtained consent from the deeded land owner and/or have provided documentation of authorization to pursue the instream lease; and
3. I/We affirm that the information in this application is true and accurate.

  
\_\_\_\_\_  
Signature of Lessor

Date: 03/11/2024

Printed name (and title): Hayden Watson Business name, if applicable: Hayden Income Property, LLC  
Mailing Address (with state and zip): 963 SW Simpson Ave Bend, OR 97702  
Phone number (include area code): 541-699-2091 \*\*E-mail address: hdewolf@hayden-homes.com

Received by OWRD

APR 03 2024

Salem, OR

**Business Name Search**

[New Search](#)

[Printer Friendly](#)

**Business Entity Data**

02-28-2024  
14:01

Registry Nbr	Entity Type	Entity Status	Jurisdiction	Registry Date	Next Renewal Date	Renewal Due?
602279-99	DLLC	ACT	OREGON	05-13-2009	05-13-2024	
<b>Entity Name</b> HAYDEN INCOME PROPERTY, LLC						
<b>Foreign Name</b>						

Received by OWRD

[New Search](#)

[Printer Friendly](#)

**Associated Names**

APR 03 2024

<b>Type</b>	PPB	PRINCIPAL PLACE OF BUSINESS			Salem, OR	
<b>Addr 1</b>	963 SW SIMPSON STE 110					
<b>Addr 2</b>						
<b>CSZ</b>	BEND	OR	97702	<b>Country</b>	UNITED STATES OF AMERICA	

Please click [here](#) for general information about registered agents and service of process.

<b>Type</b>	AGT	REGISTERED AGENT	<b>Start Date</b>	04-12-2017	<b>Resign Date</b>	
<b>Name</b>	HAYDEN WATSON					
<b>Addr 1</b>	963 SW SIMPSON STE 110					
<b>Addr 2</b>						
<b>CSZ</b>	BEND	OR	97702	<b>Country</b>	UNITED STATES OF AMERICA	

<b>Type</b>	MAL	MAILING ADDRESS				
<b>Addr 1</b>	963 SW SIMPSON STE 110					
<b>Addr 2</b>						
<b>CSZ</b>	BEND	OR	97702	<b>Country</b>	UNITED STATES OF AMERICA	

<b>Type</b>	MGR	MANAGER				<b>Resign Date</b>	
<b>Name</b>	HAYDEN WATSON						
<b>Addr 1</b>	963 SW SIMPSON STE 110						
<b>Addr 2</b>							
<b>CSZ</b>	BEND	OR	97702	<b>Country</b>	UNITED STATES OF AMERICA		

[New Search](#)

[Printer Friendly](#)

**Name History**





Business Entity Name	Name Type	Name Status	Start Date	End Date
HAYDEN INCOME PROPERTY, LLC	EN	CUR	05-13-2009	

Please [read](#) before ordering [Copies](#).

[New Search](#)

[Printer Friendly](#)

### Summary History

Image Available	Action	Transaction Date	Effective Date	Status	Name/Agent Change	Dissolved By
	AMENDED ANNUAL REPORT	04-05-2023		FI		
	AMENDED ANNUAL REPORT	05-11-2022		FI		
	AMENDED ANNUAL REPORT	05-05-2021		FI		Received by OWRD APR 03 2024
	AMENDED ANNUAL REPORT	05-05-2020		FI		Salem, OR
	AMENDED ANNUAL REPORT	05-07-2019		FI		
	AMENDED ANNUAL REPORT	04-12-2018		FI		
	ARTICLES OF AMENDMENT	03-02-2018		FI		
	AMENDED ANNUAL REPORT	04-12-2017		FI	Agent	
	AMENDED ANNUAL REPORT	04-06-2016		FI		
	ANNUAL REPORT PAYMENT	05-04-2015		SYS		
	AMENDED ANNUAL REPORT	04-11-2014		FI		
	CHANGE OF REGISTERED AGENT/ADDRESS	10-30-2013		FI	Agent	
	AMENDED ANNUAL REPORT	06-06-2013		FI		
	ANNUAL REPORT	04-30-2012		FI		
	ANNUAL REPORT PAYMENT	04-26-2011		SYS		
	AMENDED ANNUAL REPORT	04-14-2010		FI		
	ARTICLES OF ORGANIZATION	05-13-2009		FI	Agent	

[About Us](#) | [Announcements](#) | [Laws & Rules](#) | [Feedback Policy](#) | [SOS Home](#) | [Oregon Blue Book](#) | [Oregon.gov](#)

For comments or suggestions regarding the operation of this site, please contact : [corporation.division@sos.oregon.gov](mailto:corporation.division@sos.oregon.gov)

Part 3 of 4 – Place of Use – Lessor Information and Signatures

Complete Table 1 Identify water right(s) proposed to be leased instream  
Provide a separate Part 3 for each Lessor (water right interest holder/landowner)

Table 1

Irrigation District or other Water Purveyor Name: Central Oregon Irrigation District													
Specify Water Right, Priority Date, point of diversion(s) (POD), place of use, tax lot, gov't lot/DLC, acres to be leased, original use type, certificate page number, and any previous lease. If not enough room below, you may add rows (see instructions) or create a spreadsheet/table (matching Table 1) and attach. Any attached table should include reference to the Lessor.													
Water Right #	Priority Date	POD #	Twp	Rng	Sec	Q-Q		Tax Lot	Gov't Lot/DLC #	Acres	Use	Page #	Previous Lease #
94956	10/31/1900	11	14 S	13 E	14	SE	SE	400		1.24	IR	10	IL-1721
Any additional information about the right: _____													
Farm Deferral Tax Status: Counties make the determination of whether a property qualifies for the farm use assessment without consideration of whether the lands have an associated water right which is leased instream. If you have questions regarding the farm use assessment you should contact your local county assessor. You should contact your County for any weed ordinance and management requirements.													

The undersigned declare:

1. I/We agree during the term of this lease to suspend use of water allowed under the water right(s) involved in the lease as well as and any other appurtenant primary or supplemental water right(s); and
2. I/We certify are the lessor(s) (water right interest holder) of the water right(s) in Table 1. If not the deeded land owner, I/we have obtained consent from the deeded land owner and/or have provided documentation of authorization to pursue the instream lease; and
3. I/We affirm that the information in this application is true and accurate.

\_\_\_\_\_  
Signature of Lessor      Date: 1-25-24

Printed name (and title): Jeb Abbas      Business name, if applicable: None  
Mailing Address (with state and zip): PO Box 2001  
Phone number (include area code): Terrebonne, OR 97760      \*\*E-mail address: None

Received by OWRD  
APR 03 2024  
Salem, OR

Part 3 of 4 – Place of Use – Lessor Information and Signatures

Complete Table 1 Identify water right(s) proposed to be leased instream  
Provide a separate Part 3 for each Lessor (water right interest holder/landowner)

Table 1

Irrigation District or other Water Purveyor Name: Central Oregon Irrigation District

Specify Water Right, Priority Date, point of diversion(s) (POD), place of use, tax lot, gov't lot/DLC, acres to be leased, original use type, certificate page number, and any previous lease.

If not enough room below, you may add rows (see instructions) or create a spreadsheet/table (matching Table 1) and attach.  
Any attached table should include reference to the Lessor.

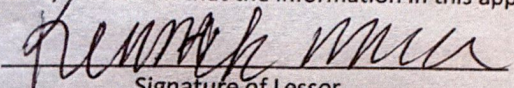
Water Right #	Priority Date	POD #	Twp		Rng		Sec	Q-Q		Tax Lot	Gov't Lot/DLC #	Acres	Use	Page #	Previous Lease #
94956	10/31/1900	11	17	S	12	E	11	NW	NE	1700		0.72	IR	35	None

Any additional information about the right: \_\_\_\_\_

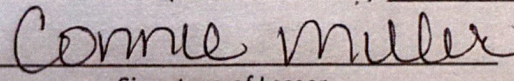
**Farm Deferral Tax Status:** Counties make the determination of whether a property qualifies for the farm use assessment without consideration of whether the lands have an associated water right which is leased instream. If you have questions regarding the farm use assessment you should contact your local county assessor. You should contact your County for any weed ordinance and management requirements.

The undersigned declare:

1. I/We agree during the term of this lease to suspend use of water allowed under the water right(s) involved in the lease as well as and any other appurtenant primary or supplemental water right(s); and
2. I/We certify are the lessor(s) (water right interest holder) of the water right(s) in Table 1. If not the deeded land owner, I/we have obtained consent from the deeded land owner and/or have provided documentation of authorization to pursue the instream lease; and
3. I/We affirm that the information in this application is true and accurate.

 Date: 3/5/2024  
Signature of Lessor

Printed name (and title): Kenneth Miller Business name, if applicable: none  
Mailing Address (with state and zip): 63920 Deschutes Market Rd, Bend, OR 97701  
Phone number (include area code): 541-408-3364 \*\*E-mail address: km.miller1954@gmail.com

 Date: 3/5/2024  
Signature of Lessor

Printed name (and title): Connie Miller Business name, if applicable: none  
Mailing Address (with state and zip): 63920 Deschutes Market Rd, Bend, OR 97701  
Phone number (include area code): none \*\*E-mail address: none

Received by OWRD

APR 03 2024

Salem, OR

**Part 3 of 4 – Place of Use – Lessor Information and Signatures**

**Complete Table 1 Identify water right(s) proposed to be leased instream  
Provide a separate Part 3 for each Lessor (water right interest holder/landowner)**

**Table 1**

**Irrigation District or other Water Purveyor Name: Central Oregon Irrigation District**

Specify Water Right, Priority Date, point of diversion(s) (POD), place of use, tax lot, gov't lot/DLC, acres to be leased, original use type, certificate page number, and any previous lease.

If not enough room below, you may add rows (see instructions) or create a spreadsheet/table (matching Table 1) and attach.  
Any attached table should include reference to the Lessor.


Water Right #	Priority Date	POD #	Twp		Rng.		Sec	Q-Q		Tax Lot	Gov't Lot/DLC #	Acres	Use	Page #	Previous Lease #
94956	10/31/1900	11	15	S	12	E	13	SE	NW	700		4.37	IR	18	IL-1959, IL-1727

Any additional information about the right: \_\_\_\_\_

**Farm Deferral Tax Status:** Counties make the determination of whether a property qualifies for the farm use assessment without consideration of whether the lands have an associated water right which is leased instream. If you have questions regarding the farm use assessment you should contact your local county assessor. You should contact your County for any weed ordinance and management requirements.

The undersigned declare:

1. I/We agree during the term of this lease to suspend use of water allowed under the water right(s) involved in the lease as well as and any other appurtenant primary or supplemental water right(s); and
2. I/We certify are the lessor(s) (water right interest holder) of the water right(s) in Table 1. If not the deeded land owner, I/we have obtained consent from the deeded land owner and/or have provided documentation of authorization to pursue the instream lease; and
3. I/We affirm that the information in this application is true and accurate.

  
Signature of Lessor

Date: 2-15-2024

Printed name (and title): Steve Niemi, Owner Business name, if applicable: Tradesland 3 LLC  
Mailing Address (with state and zip): PO Box 128, Battle Ground, WA 98604  
Phone number (include area code): 360-901-1306 \*\*E-mail address: steve@tradesmenelectric.com

Received by OWRD

APR 03 2024

Salem, OR

# Business Registry Business Name Search

02-14-2024  
08:36

[New Search](#)

## Business Entity Data

Registry Nbr	Entity Type	Entity Status	Jurisdiction	Registry Date	Next Renewal Date	Renewal Due?
2078289-97	DLLC	ACT	OREGON	02-09-2023	02-09-2024	YES
<b>Entity Name</b>	TRADESLAND 3, LLC					
<b>Foreign Name</b>						

### Online Renewal:

[Renew Online](#)

Received by OWRD

[Click here to generate and print an annual report.](#)

APR 03 2024

Salem, OR

[New Search](#)

## Associated Names

Type	PRINCIPAL PLACE OF BUSINESS					
<b>Addr 1</b>	1121 SE 22ND STREET					
<b>Addr 2</b>						
<b>CSZ</b>	BATTLE GROUND	WA	98604	<b>Country</b>	UNITED STATES OF AMERICA	

Please click [here](#) for general information about registered agents and service of process.

Type	AGT	REGISTERED AGENT	Start Date	08-04-2023	Resign Date	
<b>Of Record</b>	<a href="#">568223-81</a>	COGENCY GLOBAL INC.				
<b>Addr 1</b>	698 12TH STREET SE, SUITE 200					
<b>Addr 2</b>						
<b>CSZ</b>	SALEM	OR	97301	<b>Country</b>	UNITED STATES OF AMERICA	

Type	MAILING ADDRESS					
<b>Addr 1</b>	PO BOX 128					
<b>Addr 2</b>						
<b>CSZ</b>	BATTLE GROUND	WA	98604	<b>Country</b>	UNITED STATES OF AMERICA	

[New Search](#)


## Name History

Business Entity Name	Name Type	Name Status	Start Date	End Date
TRADESLAND 3, LLC	EN	CUR	02-09-2023	

Please [read](#) before ordering [Copies](#).

[New Search](#)

### Summary History

Image Available	Action	Transaction Date	Effective Date	Status	Name/Agent Change	Dissolved By
	CHANGE OF REGISTERED AGENT/ADDRESS	08-04-2023		FI	Agent	
	ARTICLES OF ORGANIZATION	02-09-2023		FI	Agent	

© 2024 Oregon Secretary of State. All Rights Reserved.

Received by OWRD

APR 03 2024

Salem, OR

Received by OWRD

APR 03 2024

Salem, OR



Part 3 of 4 – Place of Use – Lessor Information and Signatures

Complete Table 1 Identify water right(s) proposed to be leased instream  
Provide a separate Part 3 for each Lessor (water right interest holder/landowner)

Table 1

Irrigation District or other Water Purveyor Name: Central Oregon Irrigation District															
Specify Water Right, Priority Date, point of diversion(s) (POD), place of use, tax lot, gov't lot/DLC, acres to be leased, original use type, certificate page number, and any previous lease. If not enough room below, you may add rows (see instructions) or create a spreadsheet/table (matching Table 1) and attach. Any attached table should include reference to the Lessor.															
Water Right #	Priority Date	POD #	Twp		Rng		Sec	Q-Q		Tax Lot	Gov't Lot/DLC #	Acres	Use	Page #	Previous Lease #
94956	10/31/1900	11	15	S	12	E	14	NE	NE	300		1.35	IR	18	IL-1947, IL-1721, IL-1659, IL-1360, IL-994
Any additional information about the right: _____															
Farm Deferral Tax Status: Counties make the determination of whether a property qualifies for the farm use assessment without consideration of whether the lands have an associated water right which is leased instream. If you have questions regarding the farm use assessment you should contact your local county assessor. You should contact your County for any weed ordinance and management requirements.															


The undersigned declare:

1. I/We agree during the term of this lease to suspend use of water allowed under the water right(s) involved in the lease as well as and any other appurtenant primary or supplemental water right(s); and
2. I/We certify are the lessor(s) (water right interest holder) of the water right(s) in Table 1. If not the deeded land owner, I/we have obtained consent from the deeded land owner and/or have provided documentation of authorization to pursue the instream lease; and
3. I/We affirm that the information in this application is true and accurate.

  
Signature of Lessor

Date: 3-6-2024

Printed name (and title): John Green Business name, if applicable: None  
Mailing Address (with state and zip): 235 SW 67<sup>th</sup> St. Redmond, OR 97756  
Phone number (include area code): 541-543-9557 \*\*E-mail address: None

  
Signature of Lessor

Date: 3/10/24

Printed name (and title): Sally Green Business name, if applicable: None  
Mailing Address (with state and zip): 235 SW 67<sup>th</sup> St. Redmond, OR 97756  
Phone number (include area code): 541-480-3004 \*\*E-mail address: gloryboundgal@msn.com

Received by OWRD

APR 03 2024

Salem, OR

Part 3 of 4 – Place of Use – Lessor Information and Signatures

**Complete Table 1 Identify water right(s) proposed to be leased instream  
Provide a separate Part 3 for each Lessor (water right interest holder/landowner)**

Table 1

Irrigation District or other Water Purveyor Name: Central Oregon Irrigation District												
Specify Water Right, Priority Date, point of diversion(s) (POD), place of use, tax lot, gov't lot/DLC, acres to be leased, original use type, certificate page number, and any previous lease. If not enough room below, you may add rows (see instructions) or create a spreadsheet/table (matching Table 1) and attach. Any attached table should include reference to the Lessor.												
Water Right #	Priority Date	POD #	Twp	Rng	Sec	Q-Q	Tax Lot	Gov't Lot/DLC #	Acres	Use	Page #	Previous Lease #
94956	10/31/1900	11	14 S	13 E	15	SE SE	500		0.81	IL	10	IL-1800, IL-1458
94956	10/31/1900	11	14 S	13 E	15	NW SE	500		0.30	IL	10	IL-1949, IL-1800, IL-1458
Any additional information about the right: _____												
Farm Deferral Tax Status: Counties make the determination of whether a property qualifies for the farm use assessment without consideration of whether the lands have an associated water right which is leased instream. If you have questions regarding the farm use assessment you should contact your local county assessor. You should contact your County for any weed ordinance and management requirements.												

The undersigned declare:

1. I/We agree during the term of this lease to suspend use of water allowed under the water right(s) involved in the lease as well as and any other appurtenant primary or supplemental water right(s); and
2. I/We certify are the lessor(s) (water right interest holder) of the water right(s) in Table 1. If not the deeded land owner, I/we have obtained consent from the deeded land owner and/or have provided documentation of authorization to pursue the instream lease; and
3. I/We affirm that the information in this application is true and accurate.

Matthew Lisignoli Date: 3/7/24  
Signature of Lessor

Printed name (and title): Matthew Lisignoli Business name, if applicable: none  
Mailing Address (with state and zip): 1250 NE Wilcox Ave, Terrebonne, OR 97760  
Phone number (include area code): 541-771-8886 \*\*E-mail address: matt@smithrockranch.com

Kendra Lisignoli Date: 3/7/24  
Signature of Lessor

Printed name (and title): Kendra Lisignoli Business name, if applicable: none  
Mailing Address (with state and zip): 1250 NE Wilcox Ave, Terrebonne, OR 97760  
Phone number (include area code): none \*\*E-mail address: none

Received by OWRD  
APR 03 2024  
Salem, OR

**Part 3 of 4 – Place of Use – Lessor Information and Signatures**

**Complete Table 1 Identify water right(s) proposed to be leased instream  
Provide a separate Part 3 for each Lessor (water right interest holder/landowner)**

**Table 1**

<b>Irrigation District or other Water Purveyor Name: Central Oregon Irrigation District</b>														
Specify Water Right, Priority Date, point of diversion(s) (POD), place of use, tax lot, gov't lot/DLC, acres to be leased, original use type, certificate page number, and any previous lease. If not enough room below, you may add rows (see instructions) or create a spreadsheet/table (matching Table 1) and attach. Any attached table should include reference to the Lessor.														
Water Right #	Priority Date	POD #	Twps	Rng	Sec	Q-Q	Tax Lot	Gov't Lot/DLC #	Acres	Use	Page #	Previous Lease #		
94956	10/31/1900	11	15 S	13 E	31	SE SW	00401		.09	IR	22	None		
Any additional information about the right: _____														
<b>Farm Deferral Tax Status:</b> Counties make the determination of whether a property qualifies for the farm use assessment without consideration of whether the lands have an associated water right which is leased instream. If you have questions regarding the farm use assessment you should contact your local county assessor. You should contact your County for any weed ordinance and management requirements.														

The undersigned declare:

1. I/We agree during the term of this lease to suspend use of water allowed under the water right(s) involved in the lease as well as and any other appurtenant primary or supplemental water right(s); and
2. I/We certify are the lessor(s) (water right interest holder) of the water right(s) in Table 1. If not the deeded land owner, I/we have obtained consent from the deeded land owner and/or have provided documentation of authorization to pursue the instream lease; and
3. I/We affirm that the information in this application is true and accurate.

Nevelyn A Troyer      Date: 2-16-24  
Signature of Lessor

Printed name (and title): Nevelyn Arnett Troyer      Business name, if applicable: None  
Mailing Address (with state and zip): 6031 SW 43<sup>rd</sup> St. Redmond, OR 97756  
Phone number (include area code): 541-548-8079      \*\*E-mail address: nev05@hotmail.com

Received by OWRD

APR 03 2024

Salem, OR

Part 3 of 4 – Place of Use – Lessor Information and Signatures

**Complete Table 1 Identify water right(s) proposed to be leased instream  
Provide a separate Part 3 for each Lessor (water right interest holder/landowner)**

Table 1

**Irrigation District or other Water Purveyor Name: Central Oregon Irrigation District**

Specify Water Right, Priority Date, point of diversion(s) (POD), place of use, tax lot, gov't lot/DLC, acres to be leased, original use type, certificate page number, and any previous lease.  
If not enough room below, you may add rows (see instructions) or create a spreadsheet/table (matching Table 1) and attach.  
Any attached table should include reference to the Lessor.

Water Right #	Priority Date	POD #	Twp		Rng		Sec	Q-Q		Tax Lot	Gov't Lot/DLC #	Acres	Use	Page #	Previous Lease #
94956	10/31/1900	11	17	S	12	E	14	NE	SW	100		0.54	IR	36	None

Any additional information about the right: \_\_\_\_\_

**Farm Deferral Tax Status:** Counties make the determination of whether a property qualifies for the farm use assessment without consideration of whether the lands have an associated water right which is leased instream. If you have questions regarding the farm use assessment you should contact your local county assessor. You should contact your County for any weed ordinance and management requirements.

The undersigned declare:

1. I/We agree during the term of this lease to suspend use of water allowed under the water right(s) involved in the lease as well as and any other appurtenant primary or supplemental water right(s); and
2. I/We certify are the lessor(s) (water right interest holder) of the water right(s) in Table 1. If not the deeded land owner, I/we have obtained consent from the deeded land owner and/or have provided documentation of authorization to pursue the instream lease; and
3. I/We affirm that the information in this application is true and accurate.

*Bradley Santucci* Date: 2/27/24  
 Signature of Lessor  
 Printed name (and title): Bradley Santucci Business name, if applicable: Santucci Rentals, LLC  
 Mailing Address (with state and zip): 960 NE Dry Creek Rd, Prineville, OR 97754  
 Phone number (include area code): 541-447-1616 \*\*E-mail address: santucciranchturf@gmail.com

*Shelley Santucci* Date: 2/27/24  
 Signature of Lessor  
 Printed name (and title): Shelley Santucci Business name, if applicable: Santucci Rentals, LLC  
 Mailing Address (with state and zip): 960 NE Dry Creek Rd, Prineville, OR 97754  
 Phone number (include area code): None \*\*E-mail address: None

Received by OWRD  
 APR 03 2024  
 Salem, OR



### Business Name Search

[New Search](#)

[Printer Friendly](#)

### Business Entity Data

02-27-2024  
08:55

Registry Nbr	Entity Type	Entity Status	Jurisdiction	Registry Date	Next Renewal Date	Renewal Due?
1800155-97	DLLC	ACT	OREGON	03-23-2021	03-23-2024	<b>YES</b>
Entity Name	SANTUCCI RENTALS LLC					
Foreign Name						

### Online Renewal:

[Renew Online](#)

Received by OWRD

[Click here to generate and print an annual report.](#)

APR 03 2024

Salem, OR

[New Search](#)

[Printer Friendly](#)

### Associated Names

Type	PPB	PRINCIPAL PLACE OF BUSINESS				
Addr 1	960 NE DRY CREEK RD					
Addr 2						
CSZ	PRINEVILLE	OR	97754	Country	UNITED STATES OF AMERICA	

Please click [here](#) for general information about registered agents and service of process.

Type	AGT	REGISTERED AGENT		Start Date	03-23-2021	Resign Date	
Name	SHELLEY	L	SANTUCCI				
Addr 1	960 NE DRY CREEK ROAD						
Addr 2							
CSZ	PRINEVILLE	OR	97754	Country	UNITED STATES OF AMERICA		

Type	MAL	MAILING ADDRESS				
Addr 1	960 NE DRY CREEK ROAD					
Addr 2						
CSZ	PRINEVILLE	OR	97754	Country	UNITED STATES OF AMERICA	

Type	MEM	MEMBER			Resign Date	
Name	SHELLEY	L	SANTUCCI			
Addr 1	960 NE DRY CREEK ROAD					
Addr 2						





CSZ	PRINEVILLE	OR	97754		Country	UNITED STATES OF AMERICA
Type	MEM	MEMBER			Resign Date	
Name	BRADLEY	L	SANTUCCI			
Addr 1	960 NE DRY CREEK ROAD					
Addr 2						
CSZ	PRINEVILLE	OR	97754		Country	UNITED STATES OF AMERICA

[New Search](#)   [Printer Friendly](#)   **Name History**

Business Entity Name	Name Type	Name Status	Start Date	End Date
SANTUCCI RENTALS LLC	EN	CUR	03-23-2021	

Please [read](#) before ordering [Copies](#).

[New Search](#)   [Printer Friendly](#)   **Summary History**

Image Available	Action	Transaction Date	Effective Date	Status	Name/Agent Change	Dissolved By
	AMENDED ANNUAL REPORT	02-13-2023		FI		
	ARTICLES OF AMENDMENT	07-07-2022		FI		
	AMENDED ANNUAL REPORT	02-08-2022		FI		
	ARTICLES OF ORGANIZATION	03-23-2021		FI	Agent	

[About Us](#) | [Announcements](#) | [Laws & Rules](#) | [Feedback Policy](#) | [SOS Home](#) | [Oregon Blue Book](#) | [Oregon.gov](#)

For comments or suggestions regarding the operation of this site, please contact : [corporation.division@sos.oregon.gov](mailto:corporation.division@sos.oregon.gov)

© 2024 Oregon Secretary of State. All Rights Reserved.

Received by OWRD

APR 03 2024

Salem, OR

Part 3 of 4 – Place of Use – Lessor Information and Signatures

**Complete Table 1 Identify water right(s) proposed to be leased instream  
Provide a separate Part 3 for each Lessor (water right interest holder/landowner)**

Table 1

**Irrigation District or other Water Purveyor Name: Central Oregon Irrigation District**

Specify Water Right, Priority Date, point of diversion(s) (POD), place of use, tax lot, gov't lot/DLC, acres to be leased, original use type, certificate page number, and any previous lease.

If not enough room below, you may add rows (see instructions) or create a spreadsheet/table (matching Table 1) and attach.  
Any attached table should include reference to the Lessor.

Water Right #	Priority Date	POD #	Twp	Rng	Sec	Q-Q	Tax Lot	Gov't Lot/DLC #	Acres	Use	Page #	Previous Lease #
94956	10/31/1900	11	16 S	12 E	35	SE NE	502		4.25	IR	32	IL-1803, IL-1473, IL-1213, IL-972, IL-761

**Any additional information about the right:** \_\_\_\_\_


**Farm Deferral Tax Status:** Counties make the determination of whether a property qualifies for the farm use assessment without consideration of whether the lands have an associated water right which is leased instream. If you have questions regarding the farm use assessment you should contact your local county assessor. You should contact your County for any weed ordinance and management requirements.

The undersigned declare:

1. I/We agree during the term of this lease to suspend use of water allowed under the water right(s) involved in the lease as well as and any other appurtenant primary or supplemental water right(s); and
2. I/We certify are the lessor(s) (water right interest holder) of the water right(s) in Table 1. If not the deeded land owner, I/we have obtained consent from the deeded land owner and/or have provided documentation of authorization to pursue the instream lease; and
3. I/We affirm that the information in this application is true and accurate.

  
Signature of Lessor Date: 3/12/24

Printed name (and title): John Jadzak Business name, if applicable: none  
Mailing Address (with state and zip): 121 SE Dorrie Ct, Bend, OR 97702  
Phone number (include area code): 541-815-6594 \*\*E-mail address: jjadzak@bendbroadband.com

  
Signature of Lessor Date: 3/12/24

Printed name (and title): Elisa Jadzak Business name, if applicable: none  
Mailing Address (with state and zip): 121 SE Dorrie Ct, Bend, OR 97702  
Phone number (include area code): 541-815-3578 \*\*E-mail address: ejadzak@gmail.com

Received by OWRD

APR 03 2024

Salem, OR

Part 3 of 4 – Place of Use – Lessor Information and Signatures

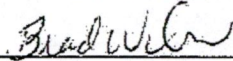
**Complete Table 1 Identify water right(s) proposed to be leased instream  
Provide a separate Part 3 for each Lessor (water right interest holder/landowner)**

Table 1

Irrigation District or other Water Purveyor Name: <b>Central Oregon Irrigation District</b>													
Specify Water Right, Priority Date, point of diversion(s) (POD), place of use, tax lot, gov't lot/DLC, acres to be leased, original use type, certificate page number, and any previous lease. If not enough room below, you may add rows (see instructions) or create a spreadsheet/table (matching Table 1) and attach. Any attached table should include reference to the Lessor.													
Water Right #	Priority Date	POD #	Twp	Rng	Sec	Q-Q		Tax Lot	Gov't Lot/DLC #	Acres	Use	Page #	Previous Lease #
94956	10/31/1900	11	14 S	13 E	34	NW	NW	301		1.9	IR	15	IL-1910, IL-1644, IL-1292, L-709/MP
94956	10/31/1900	11	15 S	13 E	04	NE	SE	600		0.82	IR	19	IL-1292
Any additional information about the right: _____													
Farm Deferral Tax Status: Counties make the determination of whether a property qualifies for the farm use assessment without consideration of whether the lands have an associated water right which is leased instream. If you have questions regarding the farm use assessment you should contact your local county assessor. You should contact your County for any weed ordinance and management requirements.													

The undersigned declare:

1. I/We agree during the term of this lease to suspend use of water allowed under the water right(s) involved in the lease as well as and any other appurtenant primary or supplemental water right(s); and
2. I/We certify are the lessor(s) (water right interest holder) of the water right(s) in Table 1. If not the deeded land owner, I/we have obtained consent from the deeded land owner and/or have provided documentation of authorization to pursue the instream lease; and
3. I/We affirm that the information in this application is true and accurate.

  
 \_\_\_\_\_ Date: 2/19/24  
 Signature of Lessor

Printed name (and title): Brad Wilson Business name, if applicable: Central Oregon Electric Co-Op  
 Mailing Address (with state and zip): PO Box 846 Redmond, OR 97756  
 Phone number (include area code): 541-312-7760 \*\*E-mail address: lgwynn@cec.coop  
 Phone number (include area code): 541-279-0225 \*\*E-mail address: angeljudy8@gmail.com

Received by OWRD

APR 03 2024

Salem, OR



Part 3 of 4 – Place of Use – Lessor Information and Signatures


**Complete Table 1 Identify water right(s) proposed to be leased instream  
Provide a separate Part 3 for each Lessor (water right interest holder/landowner)**

**Table 1**

Irrigation District or other Water Purveyor Name: <b>Central Oregon Irrigation District</b>															
Specify Water Right, Priority Date, point of diversion(s) (POD), place of use, tax lot, gov't lot/DLC, acres to be leased, original use type, certificate page number, and any previous lease.															
If not enough room below, you may add rows (see instructions) or create a spreadsheet/table (matching Table 1) and attach.															
Any attached table should include reference to the Lessor.															
Water Right #	Priority Date	POD #	Twp	Rng	Sec	Q-Q		Tax Lot	Gov't Lot/DLC #	Acres	Use	Page #	Previous Lease #		
94956	10/31/1900	11	14	S	14	E	19	SE	NE	300		2.28	IR	16	
94956	10/31/1900	11	14	S	14	E	19	NE	SE	300		6.80	IR	16	
94956	10/31/1900	11	14	S	14	E	19	SE	SE	304		4.05	IR	16	IL-1727
Any additional information about the right: _____															
<p><b>Farm Deferral Tax Status:</b> Counties make the determination of whether a property qualifies for the farm use assessment without consideration of whether the lands have an associated water right which is leased instream. If you have questions regarding the farm use assessment you should contact your local county assessor. You should contact your County for any weed ordinance and management requirements.</p>															

The undersigned declare:

1. I/We agree during the term of this lease to suspend use of water allowed under the water right(s) involved in the lease as well as and any other appurtenant primary or supplemental water right(s); and
2. I/We certify are the lessor(s) (water right interest holder) of the water right(s) in Table 1. If not the deeded land owner, I/we have obtained consent from the deeded land owner and/or have provided documentation of authorization to pursue the instream lease; and
3. I/We affirm that the information in this application is true and accurate.

  
\_\_\_\_\_  
Signature of Lessor

Date: 3-10-24

Printed name (and title): Paul Kasberger, Owner Business name, if applicable: Kasberger Ranch, LLC  
Mailing Address (with state and zip): 4501 N. Lone Pine Rd Redmond, OR 97756  
Phone number (include area code): 541-548-4477 \*\*E-mail address: None

Received by OWRD

APR 03 2024

Salem, OR

# Business Registry Business Name Search

[New Search](#)

## Business Entity Data

11-20-2023  
08:29

Registry Nbr	Entity Type	Entity Status	Jurisdiction	Registry Date	Next Renewal Date	Renewal Due?
746816-94	DLLC	ACT	OREGON	02-04-2011	02-04-2024	
<b>Entity Name</b> KASBERGER RANCH, LLC						
<b>Foreign Name</b>						

Received by OWRD

[New Search](#)

## Associated Names

APR 03 2024

<b>Type</b>	PPB	PRINCIPAL PLACE OF BUSINESS				Salem, OR
<b>Addr 1</b>	4501 N LONE PINE RD					
<b>Addr 2</b>						
<b>CSZ</b>	REDMOND	OR	97756	<b>Country</b>	UNITED STATES OF AMERICA	

Please click [here](#) for general information about registered agents and service of process.

<b>Type</b>	AGT	REGISTERED AGENT		<b>Start Date</b>	03-20-2013	<b>Resign Date</b>	
<b>Name</b>	ERIN	K	MACDONALD				
<b>Addr 1</b>	360 SW BOND ST STE 400						
<b>Addr 2</b>							
<b>CSZ</b>	BEND	OR	97702	<b>Country</b>	UNITED STATES OF AMERICA		

<b>Type</b>	MAL	MAILING ADDRESS				
<b>Addr 1</b>	4501 N LONE PINE RD					
<b>Addr 2</b>						
<b>CSZ</b>	REDMOND	OR	97756	<b>Country</b>	UNITED STATES OF AMERICA	

<b>Type</b>	MEM	MEMBER				<b>Resign Date</b>	
<b>Name</b>	PAUL		KASBERGER				
<b>Addr 1</b>	4501 LONE PINE RD						
<b>Addr 2</b>							
<b>CSZ</b>	REDMOND	OR	97756	<b>Country</b>	UNITED STATES OF AMERICA		

[New Search](#)









## Name History

Business Entity Name	Name Type	Name Status	Start Date	End Date
KASBERGER RANCH, LLC	EN	CUR	02-04-2011	

Please [read](#) before ordering [Copies](#).

[New Search](#)

## Summary History

Image Available	Action	Transaction Date	Effective Date	Status	Name/Agent Change	Dissolved By
	AMENDED ANNUAL REPORT	01-30-2023		FI		
	AMENDED ANNUAL REPORT	01-24-2022		FI		
	ANNUAL REPORT PAYMENT	01-08-2021		SYS		
	ANNUAL REPORT PAYMENT	01-02-2020		SYS		
	AMENDED ANNUAL REPORT	02-03-2019		FI		
	ANNUAL REPORT PAYMENT	01-23-2018		SYS		
	ANNUAL REPORT PAYMENT	02-15-2017		SYS		
	AMNDMT TO ANNUAL RPT/INFO STATEMENT	03-14-2016		FI		
	ANNUAL REPORT PAYMENT	01-22-2016		SYS		
	CHANGE OF REGISTERED AGENT/ADDRESS	06-17-2015		FI		
	ANNUAL REPORT PAYMENT	01-21-2015		SYS		
	AMENDED ANNUAL REPORT	02-04-2014		FI		
	CHANGE OF REGISTERED AGENT/ADDRESS	03-20-2013		FI	Agent	
	ANNUAL REPORT PAYMENT	03-19-2013		SYS		
	AMENDED ANNUAL REPORT	01-25-2012		FI		
	ARTICLES OF ORGANIZATION	02-04-2011		FI	Agent	

© 2023 Oregon Secretary of State. All Rights Reserved.

Received by OWRD

APR 03 2024

Salem, OR

Part 3 of 4 – Place of Use – Lessor Information and Signatures

**Complete Table 1 Identify water right(s) proposed to be leased instream  
Provide a separate Part 3 for each Lessor (water right interest holder/landowner)**

**Table 1**

**Irrigation District or other Water Purveyor Name:** Central Oregon Irrigation District

Specify Water Right, Priority Date, point of diversion(s) (POD), place of use, tax lot, gov't lot/DLC, acres to be leased, original use type, certificate page number, and any previous lease.

If not enough room below, you may add rows (see instructions) or create a spreadsheet/table (matching Table 1) and attach.  
Any attached table should include reference to the Lessor.

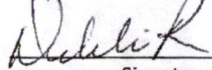
Water Right #	Priority Date	POD #	Twp		Rng		Sec	Q-Q		Tax Lot	Gov't Lot/DLC #	Acres	Use	Page #	Previous Lease #
94956	10/31/1900	11	15	S	12	E	25	NE	NE	100		0.66	IR	18	IL-1356, IL-1732

**Any additional information about the right:** \_\_\_\_\_

**Farm Deferral Tax Status:** Counties make the determination of whether a property qualifies for the farm use assessment without consideration of whether the lands have an associated water right which is leased instream. If you have questions regarding the farm use assessment you should contact your local county assessor. You should contact your County for any weed ordinance and management requirements.

The undersigned declare:

1. I/We agree during the term of this lease to suspend use of water allowed under the water right(s) involved in the lease as well as and any other appurtenant primary or supplemental water right(s); and
2. I/We certify are the lessor(s) (water right interest holder) of the water right(s) in Table 1. If not the deeded land owner, I/we have obtained consent from the deeded land owner and/or have provided documentation of authorization to pursue the instream lease; and
3. I/We affirm that the information in this application is true and accurate.



Signature of Lessor

Date: 2/16/24

Printed name (and title): Debbie Roe Business name, if applicable: none  
 Mailing Address (with state and zip): 5170 SW Wickiup Ave, Redmond, OR 97756  
 Phone number (include area code): 541-279-3682 \*\*E-mail address: debbiearoe2016@gmail.com

Received by OWRD

APR 03 2024

Salem, OR

**Part 3 of 4 – Place of Use – Lessor Information and Signatures**

**Complete Table 1 Identify water right(s) proposed to be leased instream  
Provide a separate Part 3 for each Lessor (water right interest holder/landowner)**

**Table 1**

**Irrigation District or other Water Purveyor Name: Central Oregon Irrigation District**

Specify Water Right, Priority Date, point of diversion(s) (POD), place of use, tax lot, gov't lot/DLC, acres to be leased, original use type, certificate page number, and any previous lease.

If not enough room below, you may add rows (see instructions) or create a spreadsheet/table (matching Table 1) and attach.

Any attached table should include reference to the Lessor.


Water Right #	Priority Date	POD #	Twp		Rng		Sec	Q-Q		Tax Lot	Gov't Lot/DLC #	Acres	Use	Page #	Previous Lease #
94956	10/31/1900	11	15	S	13	E	17	SE	SE	3102		1.39	IR	21	IL-1953, IL-1723, IL-1665

Any additional information about the right: \_\_\_\_\_

**Farm Deferral Tax Status:** Counties make the determination of whether a property qualifies for the farm use assessment without consideration of whether the lands have an associated water right which is leased instream. If you have questions regarding the farm use assessment you should contact your local county assessor. You should contact your County for any weed ordinance and management requirements.

The undersigned declare:

1. I/We agree during the term of this lease to suspend use of water allowed under the water right(s) involved in the lease as well as and any other appurtenant primary or supplemental water right(s); and
2. I/We certify are the lessor(s) (water right interest holder) of the water right(s) in Table 1. If not the deeded land owner, I/we have obtained consent from the deeded land owner and/or have provided documentation of authorization to pursue the instream lease; and
3. I/We affirm that the information in this application is true and accurate.



Signature of Lessor

Date: 1/3/2024

Printed name (and title): David Ganes, President Business name, if applicable: Stonehedge on the Rim Association

Mailing Address (with state and zip): 1156 SW Rimrock Way, Redmond, OR 97756

Phone number (include area code): 541-279-8972 \*\*E-mail address: stonehedge@redmond@gmail.com

Received by OWRD

APR 03 2024

Salem, OR



## Business Name Search

[New Search](#)

[Printer Friendly](#)

Business Entity Data

12-26-2023  
11:05

Registry Nbr	Entity Type	Entity Status	Jurisdiction	Registry Date	Next Renewal Date	Renewal Due?
716112-80	DNP	ACT	OREGON	10-18-1999	10-18-2024	
<b>Entity Name</b>	STONEHEDGE ON THE RIM ASSOCIATION, INC.					
<b>Foreign Name</b>						
<b>Non Profit Type</b>	MUTUAL BENEFIT					

Received by OWRD

[New Search](#)

[Printer Friendly](#)

Associated Names

APR 03 2024

<b>Type</b>	PPB	PRINCIPAL PLACE OF BUSINESS			Salem, OR	
<b>Addr 1</b>	1156 SW RIMROCK WAY					
<b>Addr 2</b>						
<b>CSZ</b>	REDMOND	OR	97756	<b>Country</b>	UNITED STATES OF AMERICA	

Please click [here](#) for general information about registered agents and service of process.

<b>Type</b>	AGT	REGISTERED AGENT		<b>Start Date</b>	12-18-2023	<b>Resign Date</b>	
<b>Name</b>	LONN	T W	JOHNSTON				
<b>Addr 1</b>	888 SW EVERGREEN AVE						
<b>Addr 2</b>							
<b>CSZ</b>	REDMOND	OR	97756	<b>Country</b>	UNITED STATES OF AMERICA		

<b>Type</b>	MAL	MAILING ADDRESS					
<b>Addr 1</b>	1156 SW RIMROCK WAY						
<b>Addr 2</b>							
<b>CSZ</b>	REDMOND	OR	97756	<b>Country</b>	UNITED STATES OF AMERICA		

<b>Type</b>	PRE	PRESIDENT				<b>Resign Date</b>	
<b>Name</b>	DAVID	GAINES					
<b>Addr 1</b>	1156 SW RIMROCK WAY						
<b>Addr 2</b>							
<b>CSZ</b>	REDMOND	OR	97756	<b>Country</b>	UNITED STATES OF AMERICA		

<b>Type</b>	SEC	SECRETARY				<b>Resign Date</b>	
<b>Name</b>	CHRISTINA	DODINI-MARQUEZ					

Addr 1	1156 SW RIMROCK WAY				
Addr 2					
CSZ	REDMOND	OR	97756	Country	UNITED STATES OF AMERICA

[New Search](#)   [Printer Friendly](#)   **Name History**




Business Entity Name	Name Type	Name Status	Start Date	End Date
STONEHEDGE ON THE RIM ASSOCIATION, INC.	EN	CUR	10-18-1999	

Received by OWRD

Please [read](#) before ordering [Copies](#).

[New Search](#)   [Printer Friendly](#)   **Summary History**

Image Available	Action	Transaction Date	Effective Date	Status	Name/Agent Change	Dissolved By
	AMNDMT TO ANNUAL RPT/INFO STATEMENT	12-18-2023		FI	Agent	
	AMENDED ANNUAL REPORT	10-30-2023		FI		
	AMENDED ANNUAL REPORT	11-19-2022		FI		Received by OWRD
	AMENDED ANNUAL REPORT	11-04-2021		FI		APR 03 2024
	AMNDMT TO ANNUAL RPT/INFO STATEMENT	08-16-2021		FI	Agent	Salem, OR
	AMENDED ANNUAL REPORT	09-21-2020		FI		
	AMNDMT TO ANNUAL RPT/INFO STATEMENT	04-07-2020		FI		
	AMENDED ANNUAL REPORT	09-05-2019		FI		
	AMNDMT TO ANNUAL RPT/INFO STATEMENT	07-02-2019		FI		
	AMNDMT TO ANNUAL RPT/INFO STATEMENT	12-21-2018		FI		
	AMNDMT TO ANNUAL RPT/INFO STATEMENT	12-13-2018		FI	Agent	
	AMENDED ANNUAL REPORT	10-16-2018		FI		
	AMENDED ANNUAL REPORT	10-12-2017		FI		
	AMNDMT TO ANNUAL RPT/INFO STATEMENT	05-22-2017		FI	Agent	
	REINSTATEMENT AMENDED	02-11-2017		FI		
	ADMINISTRATIVE DISSOLUTION	12-16-2016		SYS		
	AMENDED ANNUAL REPORT	10-27-2015		FI		

	AMENDED ANNUAL REPORT	10-14-2014		FI		
	CHANGE OF REGISTERED AGENT/ADDRESS	01-02-2014		FI		
	CHANGE OF MAILING ADDRESS	12-31-2013		FI		
	AMENDED ANNUAL REPORT	09-19-2013		FI		
	AMENDED ANNUAL REPORT	10-15-2012		FI		
	AMENDED ANNUAL REPORT	10-06-2011		FI		Received by OWRD
	AMENDED ANNUAL REPORT	10-15-2010		FI		APR 03 2024
	AMENDED ANNUAL REPORT	10-06-2009		FI		Salem, OR
	AMENDED ANNUAL REPORT	10-21-2008		FI		
	ANNUAL REPORT	10-25-2007		FI		
	AMENDED ANNUAL REPORT	10-03-2006		FI		
	AMNDMT TO ANNUAL RPT/INFO STATEMENT	09-21-2005		FI		
	ANNUAL REPORT PAYMENT	09-08-2005	09-06-2005	SYS		
	AMNDMT TO ANNUAL RPT/INFO STATEMENT	03-08-2005		FI		
	CHANGE OF REGISTERED AGENT/ADDRESS	02-02-2005		FI		Agent
	AMNDMT TO ANNUAL RPT/INFO STATEMENT	10-15-2004		FI		
	ANNUAL REPORT PAYMENT	10-15-2004		SYS		
	CHANGE OF REGISTERED AGENT/ADDRESS	12-26-2003		FI		
	AMNDMT TO ANNUAL RPT/INFO STATEMENT	10-17-2003		FI		
	ANNUAL REPORT	09-22-2003		FI		
	CHANGE OF REGISTERED AGENT/ADDRESS	12-19-2002		FI		Agent
	ANNUAL REPORT	12-16-2002		FI		
	ANNUAL REPORT PAYMENT	10-15-2001		SYS		
	AMENDED RENEWAL	01-05-2001		FI		
	NEW FILING	10-18-1999		FI		



[About Us](#) | [Announcements](#) | [Laws & Rules](#) | [Feedback Policy](#) | [SOS Home](#) | [Oregon Blue Book](#) | [Oregon.gov](#)

For comments or suggestions regarding the operation of this site, please contact : [corporation.division@sos.oregon.gov](mailto:corporation.division@sos.oregon.gov)

© 2023 Oregon Secretary of State. All Rights Reserved.

Received by OWRD  
ASOS 4 3 2024  
Salem, OR

Received by OWRD

APR 03 2024

Salem, OR

**Part 3 of 4 – Place of Use – Lessor Information and Signatures**

**Complete Table 1 Identify water right(s) proposed to be leased instream  
Provide a separate Part 3 for each Lessor (water right interest holder/landowner)**

**Table 1**

Irrigation District or other Water Purveyor Name: <b>Central Oregon Irrigation District</b>															
Specify Water Right, Priority Date, point of diversion(s) (POD), place of use, tax lot, gov't lot/DLC, acres to be leased, original use type, certificate page number, and any previous lease. If not enough room below, you may add rows (see instructions) or create a spreadsheet/table (matching Table 1) and attach. Any attached table should include reference to the Lessor.															
Water Right #	Priority Date	POD #	Twp		Rng		Sec	Q-Q		Tax Lot	Gov't Lot/DLC #	Acres	Use	Page #	Previous Lease #
94956	10/31/1900	11	15	S	13	E	10	NE	SW	102		0.90	IR	21	IL-627, IL-902, IL-1138, IL-1473, IL-1904, IL-1947
Any additional information about the right: _____															
Farm Deferral Tax Status: Counties make the determination of whether a property qualifies for the farm use assessment without consideration of whether the lands have an associated water right which is leased instream. If you have questions regarding the farm use assessment you should contact your local county assessor. You should contact your County for any weed ordinance and management requirements.															

The undersigned declare:

1. I/We agree during the term of this lease to suspend use of water allowed under the water right(s) involved in the lease as well as and any other appurtenant primary or supplemental water right(s); and
2. I/We certify are the lessor(s) (water right interest holder) of the water right(s) in Table 1. If not the deeded land owner, I/we have obtained consent from the deeded land owner and/or have provided documentation of authorization to pursue the instream lease; and
3. I/We affirm that the information in this application is true and accurate.

  
 \_\_\_\_\_ Date: 1/31/2024  
 Signature of Lessor

Printed name (and title): Corey Wilcox Business name, if applicable: Cornel Enterprises LLC  
 Mailing Address (with state and zip): 63370 Peterman Ln, Bend, OR 97701  
 Phone number (include area code): 541-633-9881 \*\*E-mail address: wilcoxcorey@gmail.com

Received by OWRD

APR 03 2024

Salem, OR

# Business Registry Business Name Search

01-30-2024  
11:25

[New Search](#)

## Business Entity Data

Registry Nbr	Entity Type	Entity Status	Jurisdiction	Registry Date	Next Renewal Date	Renewal Due?
1550977-94	DLLC	ACT	OREGON	04-25-2019	04-25-2024	
<b>Entity Name</b>	CORNEL ENTERPRISES LLC					
<b>Foreign Name</b>						

Received by OWRD

[New Search](#)

## Associated Names

APR 03 2024

<b>Type</b>	PPB	PRINCIPAL PLACE OF BUSINESS			Salem, OR
<b>Addr 1</b>	63370 PETERMAN LANE				
<b>Addr 2</b>					
<b>CSZ</b>	BEND	OR	97701	<b>Country</b>	UNITED STATES OF AMERICA

Please click [here](#) for general information about registered agents and service of process.

<b>Type</b>	AGT	REGISTERED AGENT		<b>Start Date</b>	03-15-2021	<b>Resign Date</b>	
<b>Name</b>	COREY		WILCOX				
<b>Addr 1</b>	63370 PETERMAN LANE						
<b>Addr 2</b>							
<b>CSZ</b>	BEND	OR	97701	<b>Country</b>	UNITED STATES OF AMERICA		

<b>Type</b>	MAL	MAILING ADDRESS				
<b>Addr 1</b>	63370 PETERMAN LANE					
<b>Addr 2</b>						
<b>CSZ</b>	BEND	OR	97701	<b>Country</b>	UNITED STATES OF AMERICA	

<b>Type</b>	MEM	MEMBER			<b>Resign Date</b>	
<b>Name</b>	JANELLE		WILCOX			
<b>Addr 1</b>	63370 PETERMAN LN					
<b>Addr 2</b>						
<b>CSZ</b>	BEND	OR	97701	<b>Country</b>	UNITED STATES OF AMERICA	

[New Search](#)






## Name History

Business Entity Name	Name Type	Name Status	Start Date	End Date
CORNEL ENTERPRISES LLC	EN	CUR	04-25-2019	

Please [read](#) before ordering [Copies](#).

[New Search](#)

## Summary History

Image Available	Action	Transaction Date	Effective Date	Status	Name/Agent Change	Dissolved By
	AMENDED ANNUAL REPORT	03-13-2023		FI		
	AMENDED ANNUAL REPORT	03-11-2022		FI		
	AMENDED ANNUAL REPORT	03-15-2021		FI	Agent	
	AMENDED ANNUAL REPORT	03-16-2020		FI	Agent	
	ARTICLES OF ORGANIZATION	04-25-2019		FI	Agent	

© 2024 Oregon Secretary of State. All Rights Reserved.

Received by OWRD

APR 03 2024

Salem, OR

Part 3 of 4 – Place of Use – Lessor Information and Signatures

Complete Table 1 Identify water right(s) proposed to be leased instream  
Provide a separate Part 3 for each Lessor (water right interest holder/landowner)

Table 1

Irrigation District or other Water Purveyor Name: **Central Oregon Irrigation District**

Specify Water Right, Priority Date, point of diversion(s) (POD), place of use, tax lot, gov't lot/DLC, acres to be leased, original use type, certificate page number, and any previous lease.

If not enough room below, you may add rows (see instructions) or create a spreadsheet/table (matching Table 1) and attach.  
Any attached table should include reference to the Lessor.


Water Right #	Priority Date	POD #	Twp		Rng		Sec	Q-Q		Tax Lot	Gov't Lot/DLC #	Acres	Use	Page #	Previous Lease #
94956	10/31/1900	11	15	S	12	E	25	NE	NW	203		1.30	IR	19	IL-1944, IL-1847, IL-1719, IL-1514, IL-1138

Any additional information about the right: \_\_\_\_\_


**Farm Deferral Tax Status:** Counties make the determination of whether a property qualifies for the farm use assessment without consideration of whether the lands have an associated water right which is leased instream. If you have questions regarding the farm use assessment you should contact your local county assessor. You should contact your County for any weed ordinance and management requirements.

The undersigned declare:

1. I/We agree during the term of this lease to suspend use of water allowed under the water right(s) involved in the lease as well as and any other appurtenant primary or supplemental water right(s); and
2. I/We certify are the lessor(s) (water right interest holder) of the water right(s) in Table 1. If not the deeded land owner, I/we have obtained consent from the deeded land owner and/or have provided documentation of authorization to pursue the instream lease; and
3. I/We affirm that the information in this application is true and accurate.

  
Signature of Lessor Date: 1,4,24

Printed name (and title): Matthew Wittmer, Wittmer Trust Business name, if applicable: none  
Mailing Address (with state and zip): 6161 SW Wickiup, Redmond, OR 97756  
Phone number (include area code): 541-480-4074 \*\*E-mail address: matt@wittmerconstruction.com

  
Signature of Lessor Date: 1/4/24

Printed name (and title): Lana Wittmer, Wittmer Trust Business name, if applicable: none  
Mailing Address (with state and zip): 6161 SW Wickiup, Redmond, OR 97756  
Phone number (include area code): 541-390-4819 \*\*E-mail address: none

Received by OWRD

APR 03 2024

Salem, OR

**Part 3 of 4 – Place of Use – Lessor Information and Signatures**

**Complete Table 1 Identify water right(s) proposed to be leased instream  
Provide a separate Part 3 for each Lessor (water right interest holder/landowner)**

**Table 1**

**Irrigation District or other Water Purveyor Name: Central Oregon Irrigation District**

Specify Water Right, Priority Date, point of diversion(s) (POD), place of use, tax lot, gov't lot/DLC, acres to be leased, original use type, certificate page number, and any previous lease.

If not enough room below, you may add rows (see instructions) or create a spreadsheet/table (matching Table 1) and attach.  
Any attached table should include reference to the Lessor.

Water Right #	Priority Date	POD #	Twp		Rng		Sec	Q-Q		Tax Lot	Gov't Lot/DLC #	Acres	Use	Page #	Previous Lease #
94956	10/31/1900	11	15	S	13	E	30	SE	SW	1500		10.34	IR	22	IL-1944, IL-1847, IL-1795, IL-1660, IL-1599

**Any additional information about the right:** \_\_\_\_\_

**Farm Deferral Tax Status:** Counties make the determination of whether a property qualifies for the farm use assessment without consideration of whether the lands have an associated water right which is leased instream. If you have questions regarding the farm use assessment you should contact your local county assessor. You should contact your County for any weed ordinance and management requirements.

The undersigned declare:

1. I/We agree during the term of this lease to suspend use of water allowed under the water right(s) involved in the lease as well as and any other appurtenant primary or supplemental water right(s); and
2. I/We certify are the lessor(s) (water right interest holder) of the water right(s) in Table 1. If not the deeded land owner, I/we have obtained consent from the deeded land owner and/or have provided documentation of authorization to pursue the instream lease; and
3. I/We affirm that the information in this application is true and accurate.



Date: 11/10/24

Signature of Lessor

Printed name (and title): Kiara Orrison Business name, if applicable: Redmond School District 2J  
 Mailing Address (with state and zip): 145 SE Salmon, Redmond, OR 97756  
 Phone number (include area code): 541-923-5437 x1026 \*\*E-mail address: kiara.orrison@redmondschools.org

Received by OWRD  
 APR 03 2024  
 Salem, OR

Part 4 of 4 – Water Right and Instream Use Information

Use a separate Part 4 for each water right to be leased instream

**Table 2**

**Use Table 2 to illustrate the totals for the water right proposed to be leased instream (based on Part 3 of 4)      Water Right # 94956**

Total rate and volume by priority date, POD, use and acreage as appropriate considering the right to be leased. If not enough room below, you may add rows (see instructions) or create a spreadsheet (matching Table 2 and clearly labeled) and attach.  
(cfs = cubic feet per second and af = acre-feet)

Priority Date	POD #	Use	Acres	Other Information (such as conditions/limitations on the right)	Rate (cfs)	Volume (af)
10/31/1900	11	IR	64.53	Season 1 rate/Total Volume	0.736	608.58
10/31/1900	11	IR	64.53	Season 2 rate	1.004	
10/31/1900	11	IR	64.53	Season 3 rate	1.369	
12/02/1907	11	IR	64.53	Season 3 rate	0.548	

Total af from storage, if applicable:  AF or  N/A

If the POD is not described on the certificate or, if there is more than one POD listed on the certificate, then the specific POD must be described:

**Table 3**

<b>Instream Use created by the lease</b>	River Basin: <u>Deschutes</u>	River/Stream Name: <u>Deschutes River, tributary to Columbia River</u>				
<b>Proposed Instream Reach:</b> <input checked="" type="checkbox"/> A reach typically begins at the POD and ends at the mouth of the source stream: From the POD <u>11</u> to <u>Mouth of Deschutes River</u>		<b>Or Proposed Instream Point:</b> <input type="checkbox"/> Instream use protected at the POD				
<b>OR</b> <input type="checkbox"/> Please check this box if you are not sure of the proposed reach and want water to be protected within a reach below the POD, if possible. If no reach is identified or the above box is not checked, and there is only one POD listed on the water right, the lease may be processed to be protected at the POD.)						
<b>Instream Portion: May not exceed the maximum rate/volume for the right (identified in Table 2)</b>						
Use the table 3 to illustrate the instream rate, volume and instream period by priority date, POD, Use and acreage, as appropriate. If not enough room below, you may add rows (see instructions) or create a spreadsheet (clearly labeled and matching the below portion of Table 3) and attach.						
Priority date	POD #	Use	Acres	Proposed Instream Period	Instream Rate (cfs)	Total instream volume (af)
10/31/1900	11	IR	64.53	Season 1 rate/Total Volume	0.444	351.72
10/31/1900	11	IR	64.53	Season 2 rate	0.592	
10/31/1900	11	IR	64.53	Season 3 rate	1.095	


**OR**  Please check this box if you are not sure of the proposed rate, volume and instream period. As part of its review process, the Department will identify the appropriate instream rate, volume and period considering the water right(s) being leased and instream benefits.

Yes  N/A **Conditions to avoid enlargement or injury to other water rights, if any, or other limitations:** list here Instream flow allocated on daily average basis up to the described rate from April 1- October 26

Note: The Department may identify additional conditions to prevent injury and/or enlargement.

**Any additional information about the proposed instream use:**

Received by OWRD

APR 03 2024

Salem, OR



**This table will calculate flow rate factors and duty for Central Oregon Irrigation District  
Instream Leases with water instream under October 31, 1900 priority date only**

Enter Total Number of Acres to be Leased Instream Here from POD #11 (North Canal)	<b>64.530</b>
---	---------------

Received by OWRD

APR 03 2024

Salem, OR

POD #11 Starting Point - total acres	<b>17,152.843</b>		
Starting Point - rate	Full Right at POD #11	October 31, 1900	December 2, 1907
	Starting Point - Rate*	Starting Point - Rate	Starting Point - Rate
Season 1	<b>195.636</b>	<b>195.636</b>	
Season 2	<b>266.888</b>	<b>266.888</b>	
Season 3	<b>509.663</b>	<b>363.899</b>	<b>145.764</b>
Start Point - duty*	<b>161,767.090</b>		

\*Estimated start point based on changes since issuance of Cert 94956 (issuance March 6, 2020)

**Information highlighted with blue font is to be entered on to the Instream Lease Application Form**

**For Primary Water Right - Certificate 94956 at POD #11**

Rate (CFS) associated with leased rights for Section 1.5 of the Lease Application Form			
Enter Rates by season and priority date on Instream Lease Form		Full Rate	October 31, 1900
			December 2, 1907
Season 1		0.736	<b>0.736</b>
Season 2		1.004	<b>1.004</b>
Season 3		1.917	<b>1.369</b>
			<b>0.548</b>
Duty (AF) associated with leased right for Section 1.5 of the Lease Application Form			
Duty (decree) AF/Acre =	<b>9.43</b>	This section shows the prorated amounts by which the water right will be reduced at POD	
	<b>608.58</b>		

Rate (CFS) leased instream for Section 2.2 of the Lease Application Form		Volume (AF) leased instream for Section 2.2 of the Lease Application Form	
Enter Rates by season on Instream Lease Application Form	Full Rate if under October 31, 1900 priority date only	Enter Duty on Instream Lease Application Form	
Season 1	<b>0.444</b>	Duty (decree) AF/Acre = <b>5.45</b>	
Season 2	<b>0.592</b>	Max volume =	<b>351.72</b>
Season 3	<b>1.095</b>		

Additional Conditions to Prevent Injury for Section 2.2 of the Lease Application Form			
	# days	AF/Season	9.91 AF Duty - 45% = 5.45
Season 1*	56	49.32	Total = 351.72
Season 2	30	35.23	
Season 3	123	267.14	
	Season total =	351.69	
<b>Water protected instream:</b>	<b>April 1 through October 26</b>		

\* Note - The number of days that water may be protected instream in Season 1 has been reduced to prevent enlargement of the right.

DESCHUTES COUNTY  
SEC.15 T14S R13E

Received by OWRD

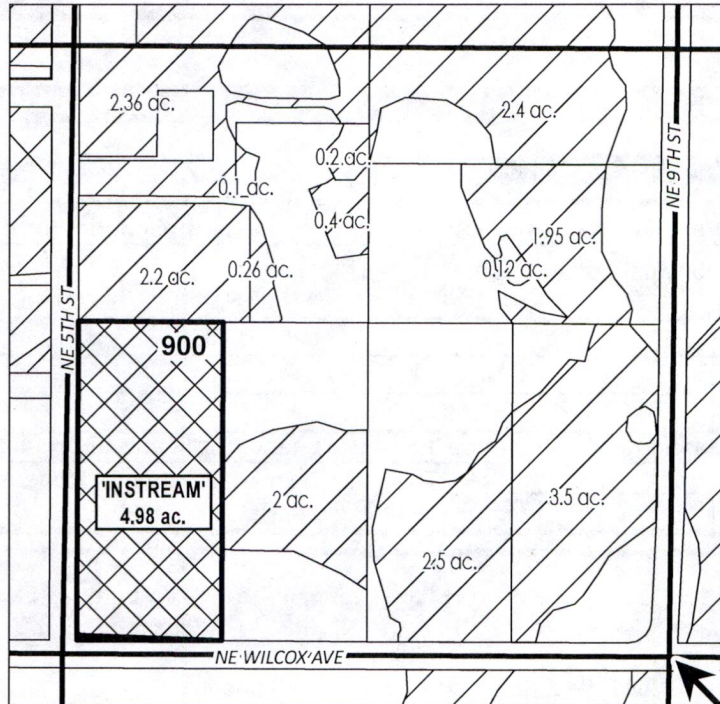
SCALE - 1" = 400'

APR 03 2024



Salem, OR



SE 1/4 OF THE NW 1/4



C 1/4 COR

-  EXISTING WATER RIGHTS
-  INSTREAM LANDS



APPLICATION FOR 1 YEAR INSTREAM LEASE

NAME: Acevedo, Sandra

TAXLOTS #: 900

4.98 ACRES

DATE: 12/19/2023

# DESCHUTES COUNTY SEC.29 T14S R13E

SCALE - 1" = 400'



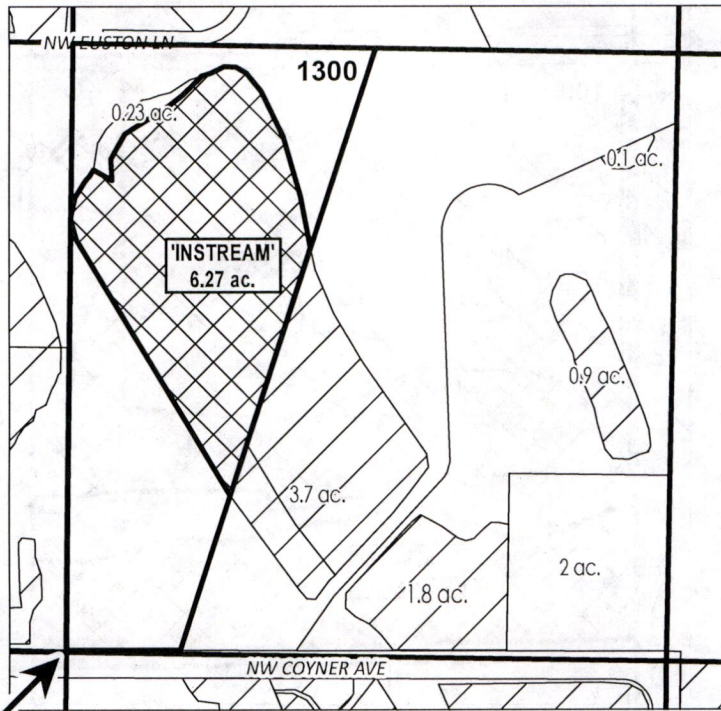
SW 1/4 OF THE SE 1/4

Received by OWRD

APR 03 2024

Salem, OR

received by OWRD  
APR 03 2024  
Salem, OR



S 1/4 COR

# ac.	PARCELS W/ WATER RIGHTS
	EXISTING WATER RIGHTS
	INSTREAM LANDS



## APPLICATION FOR 1 YEAR INSTREAM LEASE

NAME: Hastings, Zachary/Tammy

TAXLOTS #: 1300

6.27 ACRES

DATE: 11/27/2023

DESCHUTES COUNTY  
SEC.20 T14S R13E

SCALE - 1" = 400'

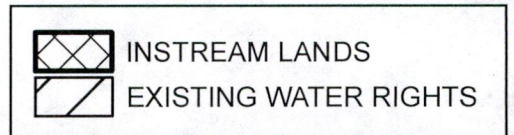
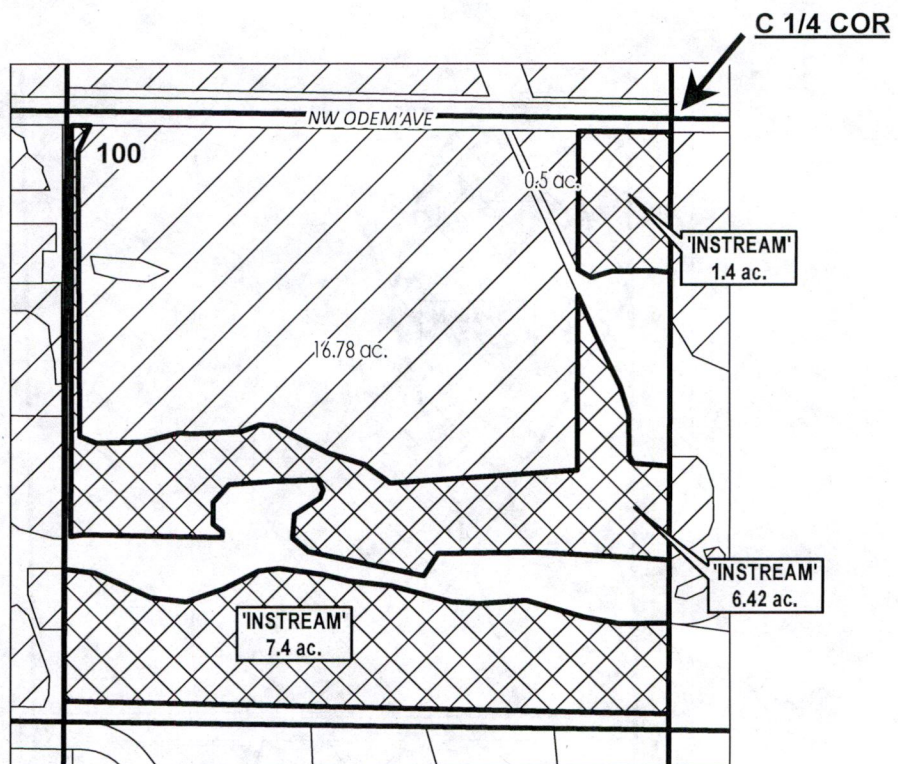
Received by OWRD

APR 03 2024

Salem, OR



NE 1/4 OF THE SW 1/4



APPLICATION FOR 1 YEAR INSTREAM LEASE

NAME: Clark, Danny/Pamela

TAXLOTS #: 100

15.22 ACRES

DATE: 2/7/2024

# DESCHUTES COUNTY SEC.07 T15S R13E

Received by OWRD  
APR 03 2024  
Salem, OR

SCALE - 1" = 400'

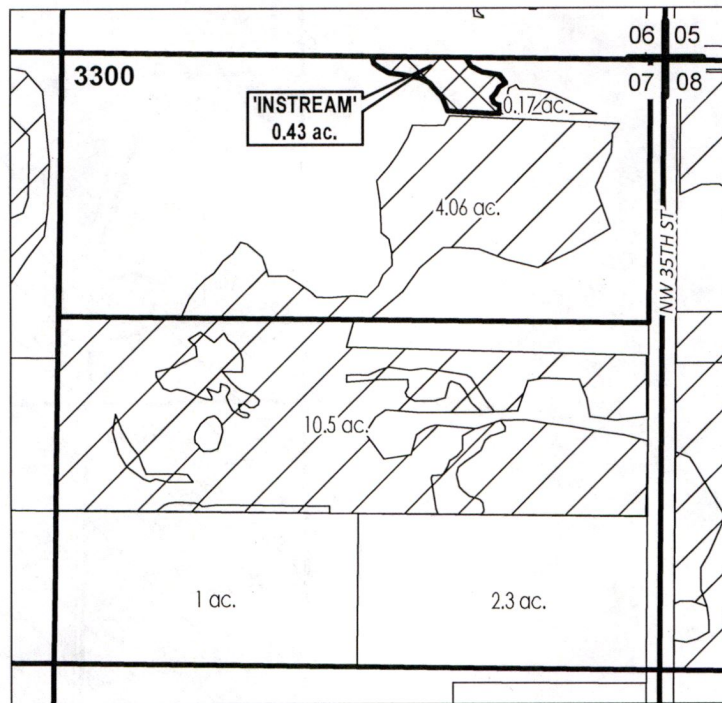
Received by OWRD

APR 03 2024




NE 1/4 OF THE NE 1/4

Salem, OR



# ac.	PARCELS W/ WATER RIGHTS
	INSTREAM LANDS
	EXISTING WATER RIGHTS



## APPLICATION FOR 1 YEAR INSTREAM LEASE

NAME: Hayden Income Property, LLC

TAXLOTS #: 3300

0.43 ACRES

DATE: 2/29/2024

# DESCHUTES COUNTY SEC.08 T15S R13E

Received by OWRD

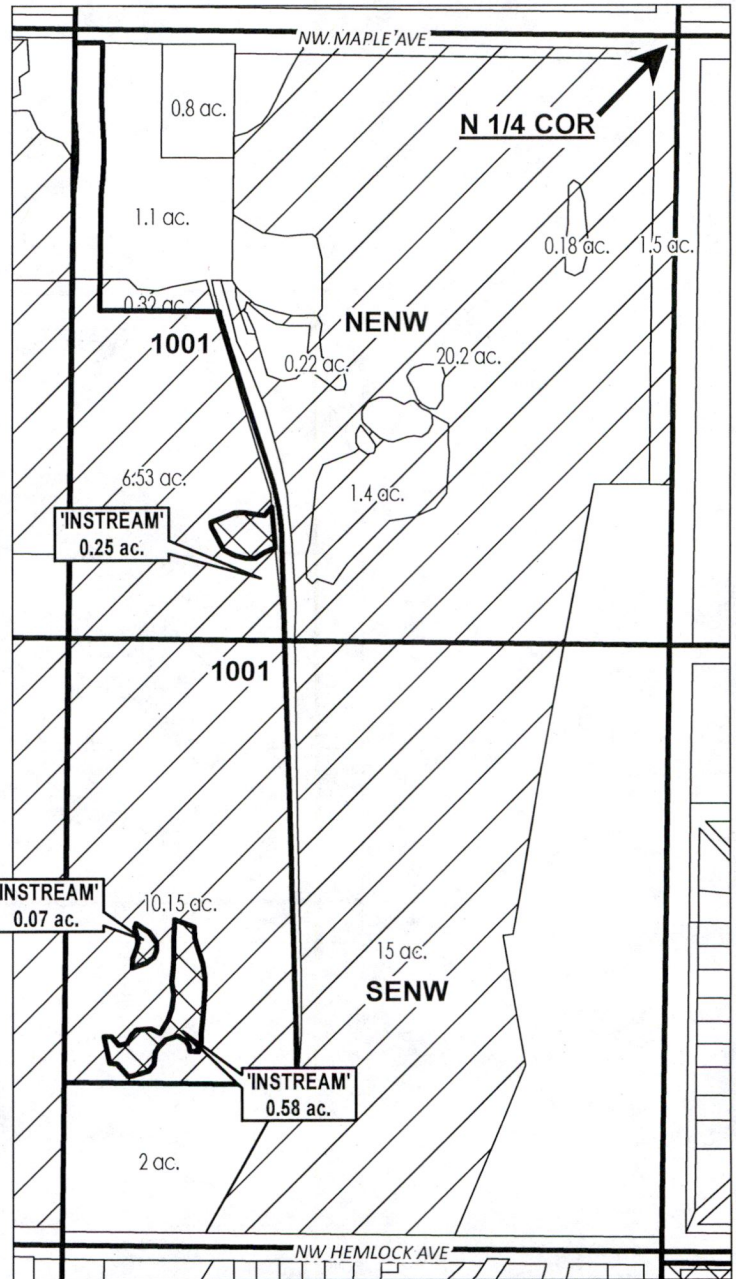
SCALE - 1" = 400'

APR 03 2024



Salem, OR

NE 1/4 OF THE NW 1/4; SE 1/4 OF THE NW 1/4



# ac.	PARCELS W/ WATER RIGHTS
	INSTREAM LANDS
	EXISTING WATER RIGHTS



## APPLICATION FOR 1 YEAR INSTREAM LEASE

NAME: Hayden Income Property, LLC

TAXLOTS #: 1001

0.9 ACRES

DATE: 2/29/2024

# DESCHUTES COUNTY SEC.14 T14S R13E

SCALE - 1" = 400'

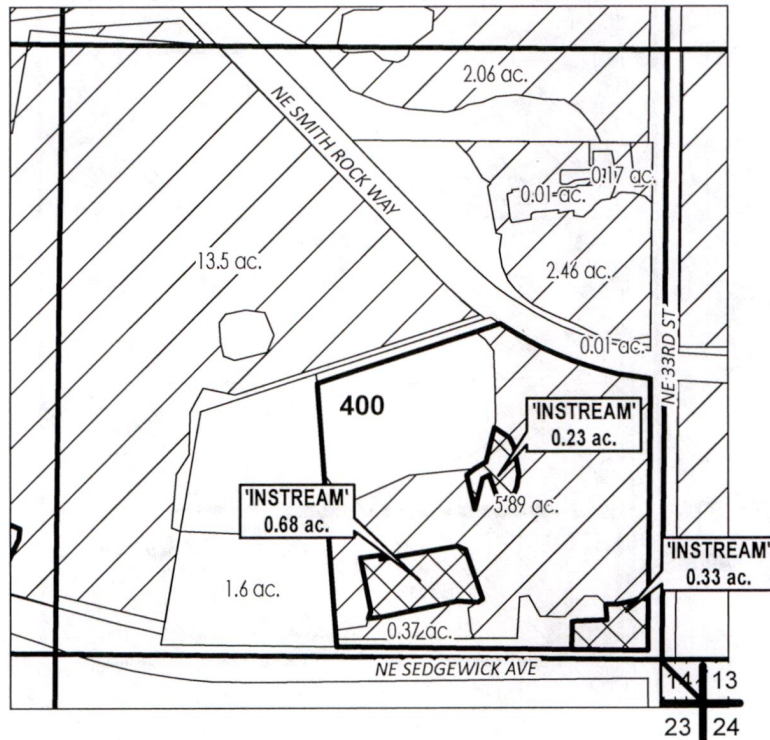
Received by OWRD

APR 03 2024

Salem, OR



SE 1/4 OF THE SE 1/4



# ac.	PARCELS W/ WATER RIGHTS
	EXISTING WATER RIGHTS
	INSTREAM LANDS



## APPLICATION FOR 1 YEAR INSTREAM LEASE

NAME: Abbas, Jeb/Jaime

TAXLOTS #: 400

1.24 ACRES

DATE: 1/26/2024

# DESCHUTES COUNTY SEC.11 T17S R12E

Received by OWRD

SCALE - 1" = 400'

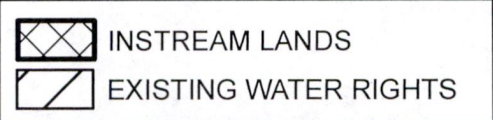
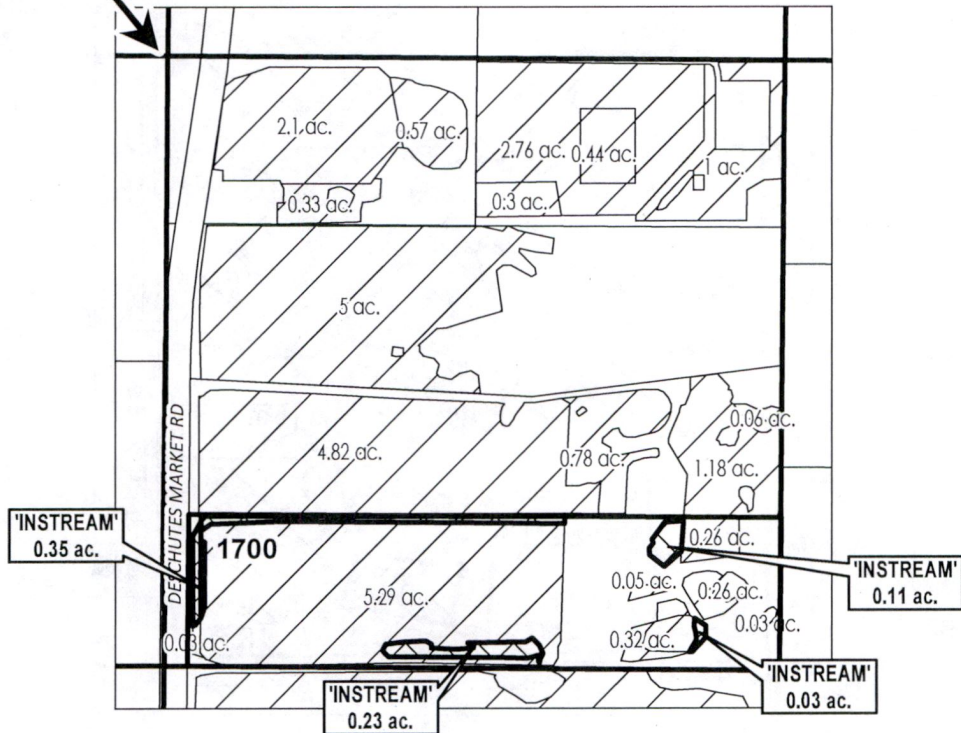
APR 03 2024



Salem, OR

NW 1/4 OF THE NE 1/4

N 1/4 COR



## APPLICATION FOR 1 YEAR INSTREAM LEASE

NAME: Miller, Kenneth/Connie

TAXLOTS #: 1700

0.72 ACRES

DATE: 11/22/2023



# DESCHUTES COUNTY SEC.13 T15S R12E

SCALE - 1" = 400'

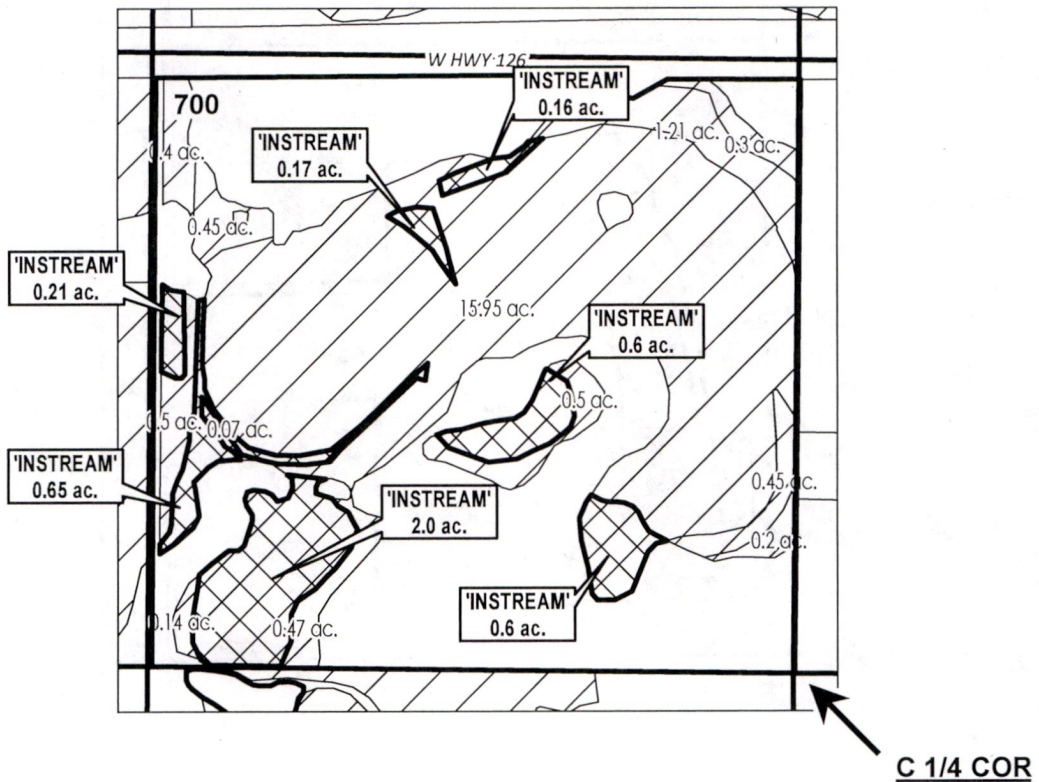
Received by OWRD

APR 03 2024

Salem, OR



SE 1/4 OF THE NW 1/4



	INSTREAM LANDS
	EXISTING WATER RIGHTS



## APPLICATION FOR 1 YEAR INSTREAM LEASE

NAME: Tradesland 3, LLC

TAXLOTS #: 700

4.39 ACRES

DATE: 3/12/2024

# DESCHUTES COUNTY SEC.14 T15S R12E

Received by OWRD

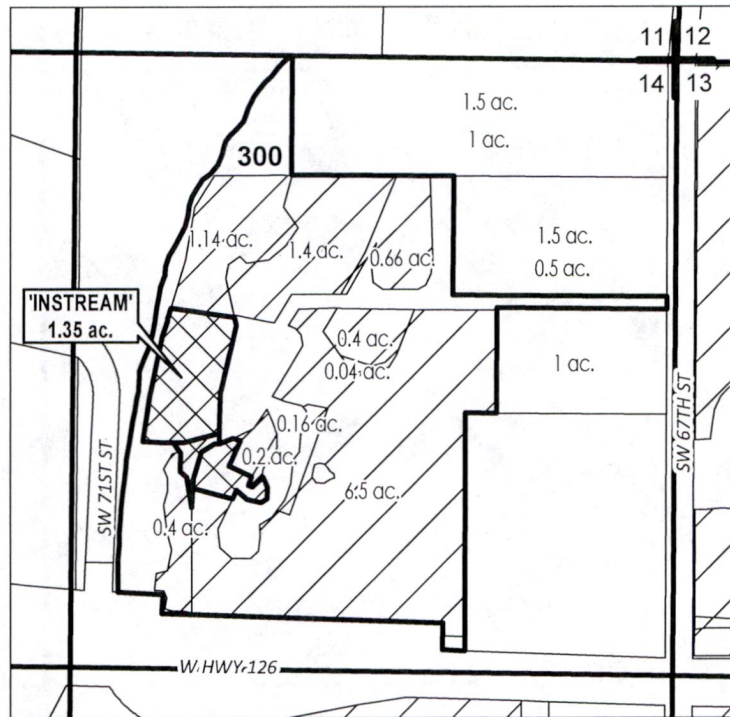
SCALE - 1" = 400'

APR 03 2024



Salem, OR

NE 1/4 OF THE NE 1/4



# ac.	PARCELS W/ WATER RIGHTS
	INSTREAM LANDS
	EXISTING WATER RIGHTS



## APPLICATION FOR 1 YEAR INSTREAM LEASE

NAME: Green, John/Sally

TAXLOTS #: 300

1.35 ACRES

DATE: 2/27/2024

# DESCHUTES COUNTY SEC.15 T14S R13E

SCALE - 1" = 400'

Received by OWRD


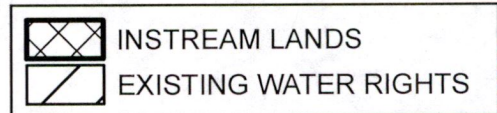
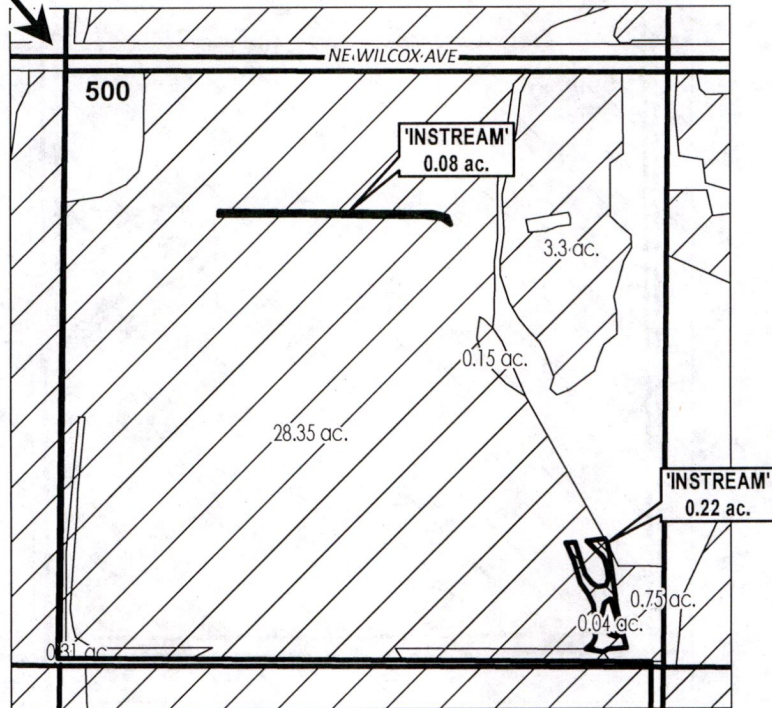
APR 03 2024

Salem, OR



NW 1/4 OF THE SE 1/4

C 1/4 COR



## APPLICATION FOR 1 YEAR INSTREAM LEASE

NAME: Lisignoli, Matthew/Kendra

TAXLOTS #: 500

0.3 ACRES

DATE: 2/9/2024

DESCHUTES COUNTY  
SEC.15 T14S R13E

Received by OWRD

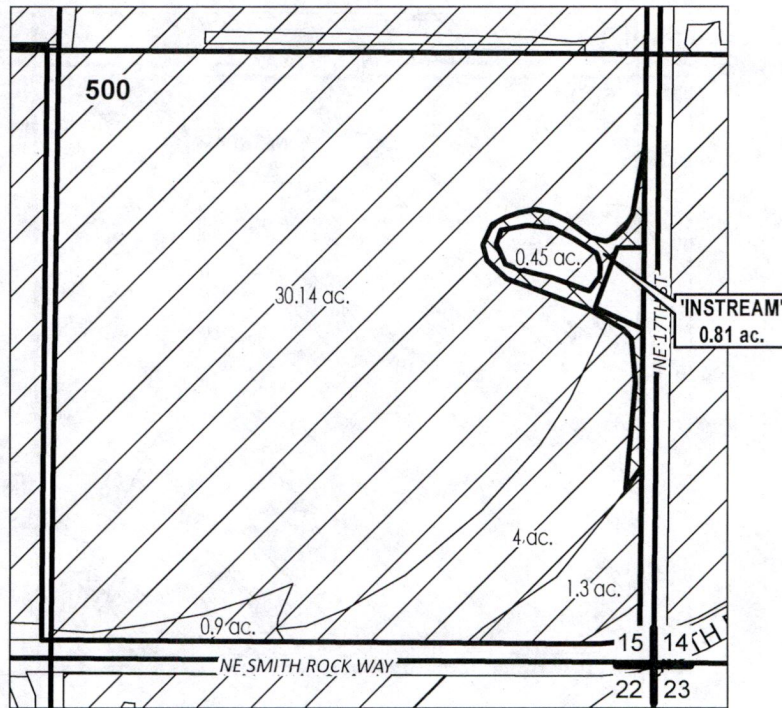
SCALE - 1" = 400'

APR 03 2024



Salem, OR

SE 1/4 OF THE SE 1/4



	INSTREAM LANDS
	EXISTING WATER RIGHTS



APPLICATION FOR 1 YEAR INSTREAM LEASE

NAME: Lisignoli, Matthew/Kendra

TAXLOTS #: 500

0.81 ACRES

DATE: 2/9/2024

# DESCHUTES COUNTY SEC.31 T15S R13E

SCALE - 1" = 400'

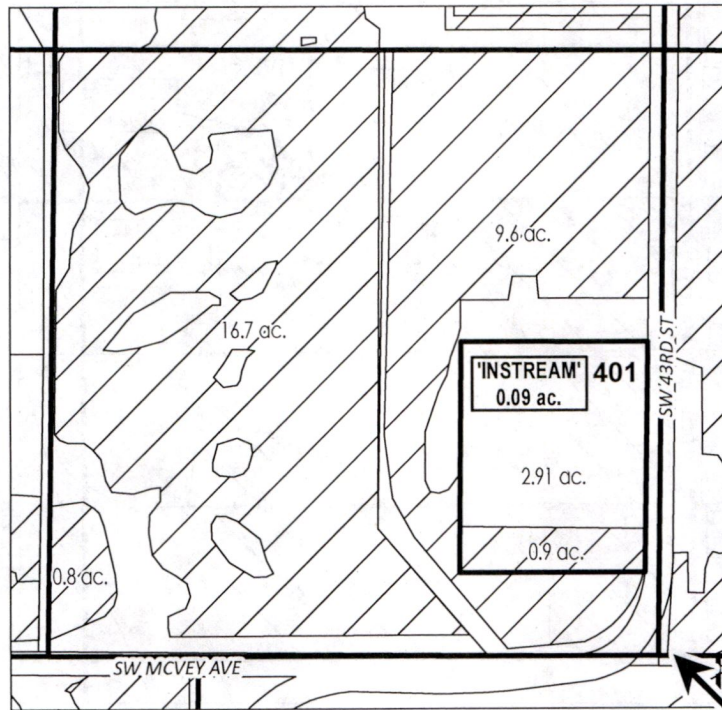


SE 1/4 OF THE SW 1/4

Received by OWRD

APR 03 2024

Salem, OR



S 1/4 COR

# ac.	PARCELS W/ WATER RIGHTS
# ac.	INSTREAM PARCELS
	EXISTING WATER RIGHTS



## APPLICATION FOR 1 YEAR INSTREAM LEASE

NAME: Troyer Trust

TAXLOTS #: 401

0.09 ACRES

DATE: 3/12/2024

# DESCHUTES COUNTY SEC.14 T17S R12E

Received by OWRD

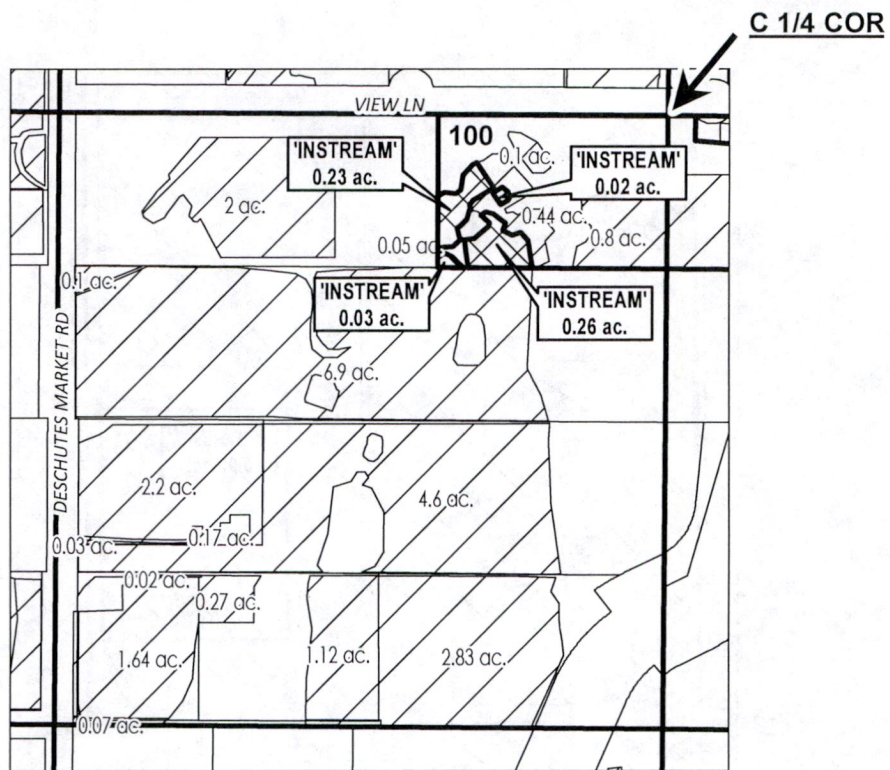
SCALE - 1" = 400'

APR 03 2024

Salem, OR



NE 1/4 OF THE SW 1/4



	INSTREAM LANDS
	EXISTING WATER RIGHTS



## APPLICATION FOR 1 YEAR INSTREAM LEASE

NAME: Santucci Rentals, LLC

TAXLOTS #: 100

0.54 ACRES

DATE: 3/12/2024

DESCHUTES COUNTY  
SEC.35 T16S R12E

SCALE - 1" = 400'

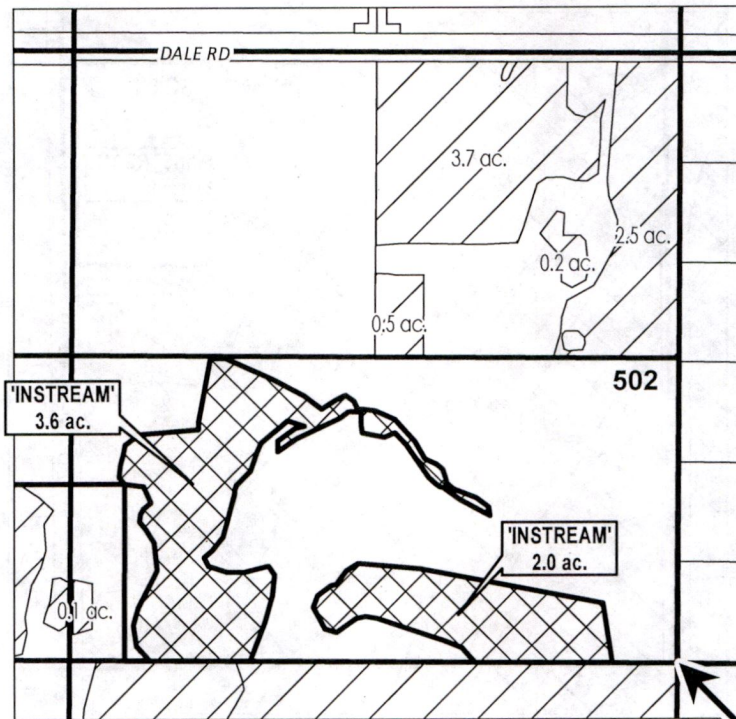
Received by OWRD

APR 03 2024



Salem, OR



SE 1/4 OF THE NE 1/4



E 1/4 COR

-  INSTREAM LANDS
-  EXISTING WATER RIGHTS



APPLICATION FOR 1 YEAR INSTREAM LEASE

NAME: Jadzak, John/Elisa

TAXLOTS #: 502

5.6 ACRES

DATE: 12/18/2023

# DESCHUTES COUNTY SEC.34 T14S R13E

Received by OWRD

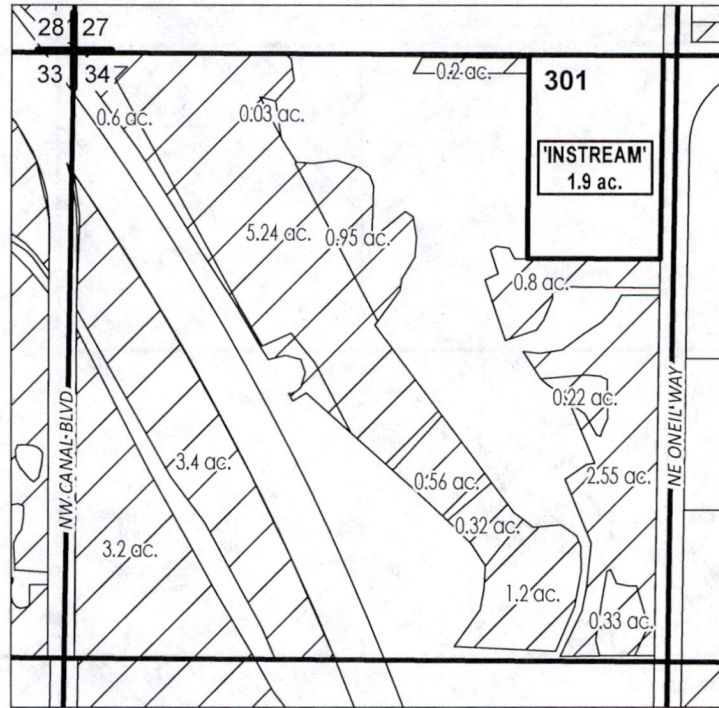
APR 03 2024


Salem, OR

SCALE - 1" = 400'



NW 1/4 OF THE NW 1/4



- # ac.** PARCELS W/ WATER RIGHTS
- # ac.** INSTREAM PARCELS
-  EXISTING WATER RIGHTS



## APPLICATION FOR 1 YEAR INSTREAM LEASE

NAME: Central Electric Co-Op

TAXLOTS #: 301

1.9 ACRES

DATE: 2/19/2024



# DESCHUTES COUNTY SEC.04 T15S R13E

SCALE - 1" = 400'

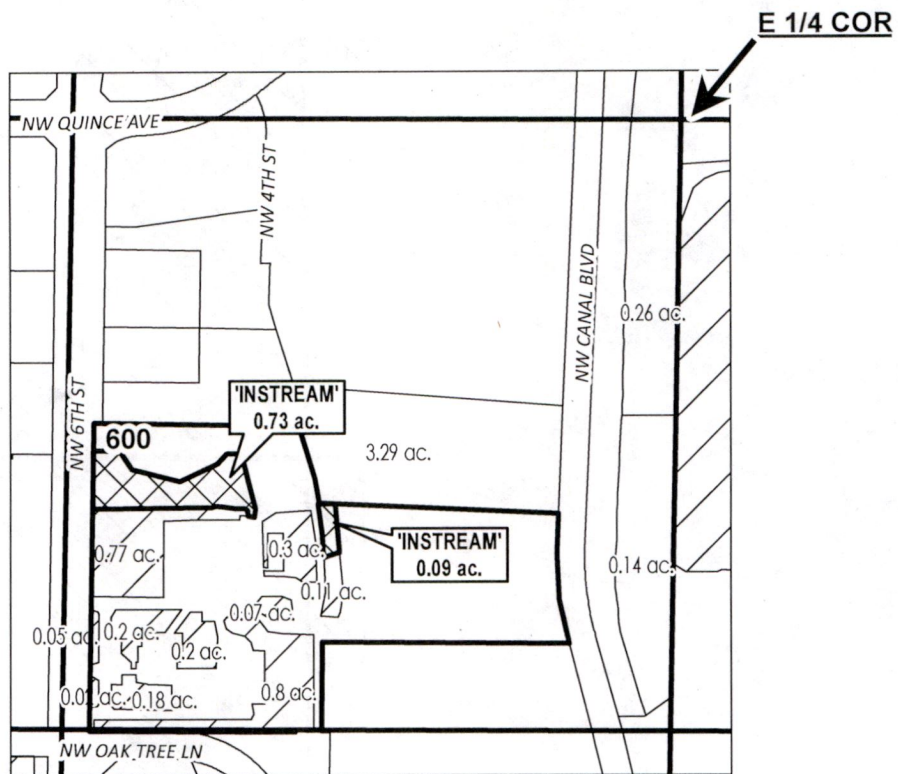


NE 1/4 OF THE SE 1/4

Received by OWRD

APR 03 2024

Salem, OR



# ac.	PARCELS W/ WATER RIGHTS
	INSTREAM LANDS
	EXISTING WATER RIGHTS



## APPLICATION FOR 1 YEAR INSTREAM LEASE

NAME: Central Electric Co-Op

TAXLOTS #: 600

0.82 ACRES

DATE: 2/19/2024

# CROOK COUNTY SEC.19 T14S R14E

Received by OWRD

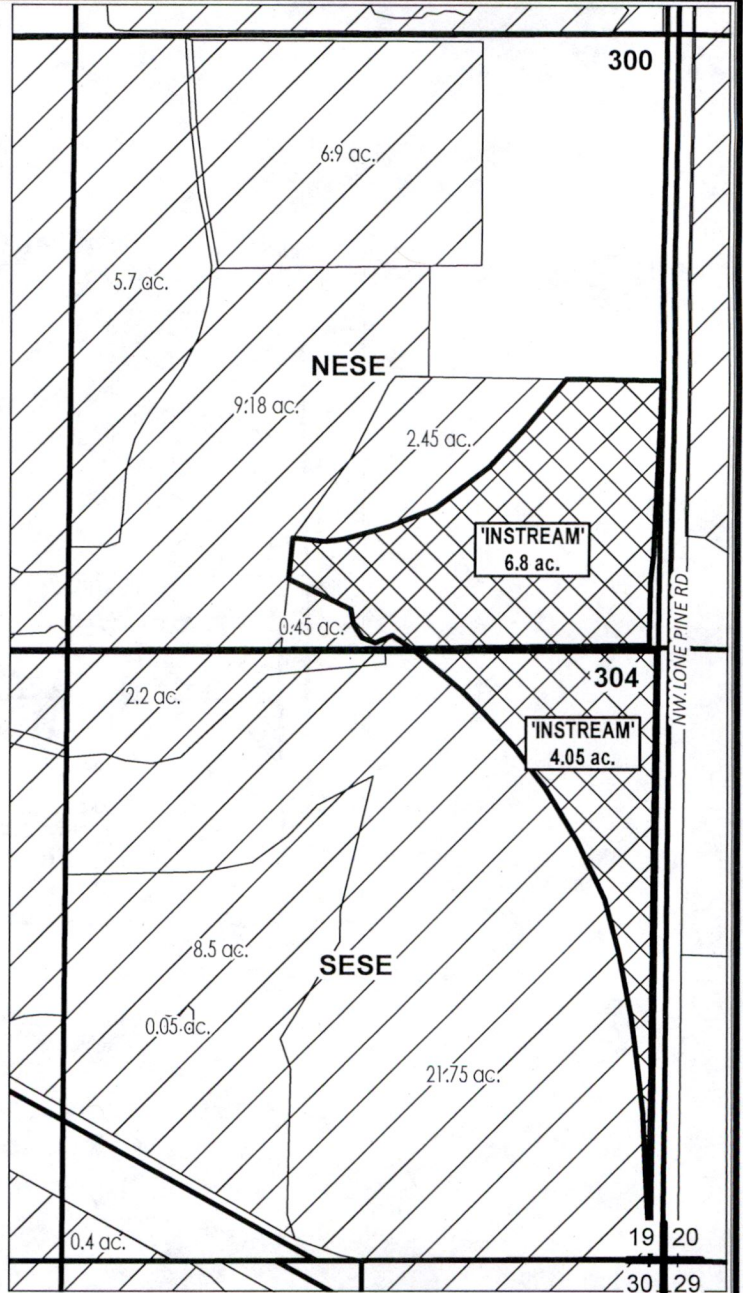
SCALE - 1" = 400'



APR 03 2024

Salem, OR



NE 1/4 OF THE SE 1/4; SE 1/4 OF THE SE 1/4



	INSTREAM LANDS
	EXISTING WATER RIGHTS



## APPLICATION FOR 1 YEAR INSTREAM LEASE

NAME: Kasberger Ranch LLC

TAXLOTS #: 300, 304

10.85 ACRES

DATE: 11/27/2023

# CROOK COUNTY SEC.19 T14S R14E

SCALE - 1" = 400'

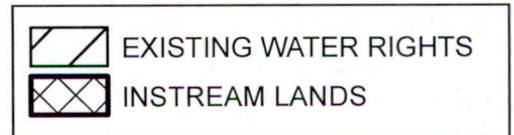
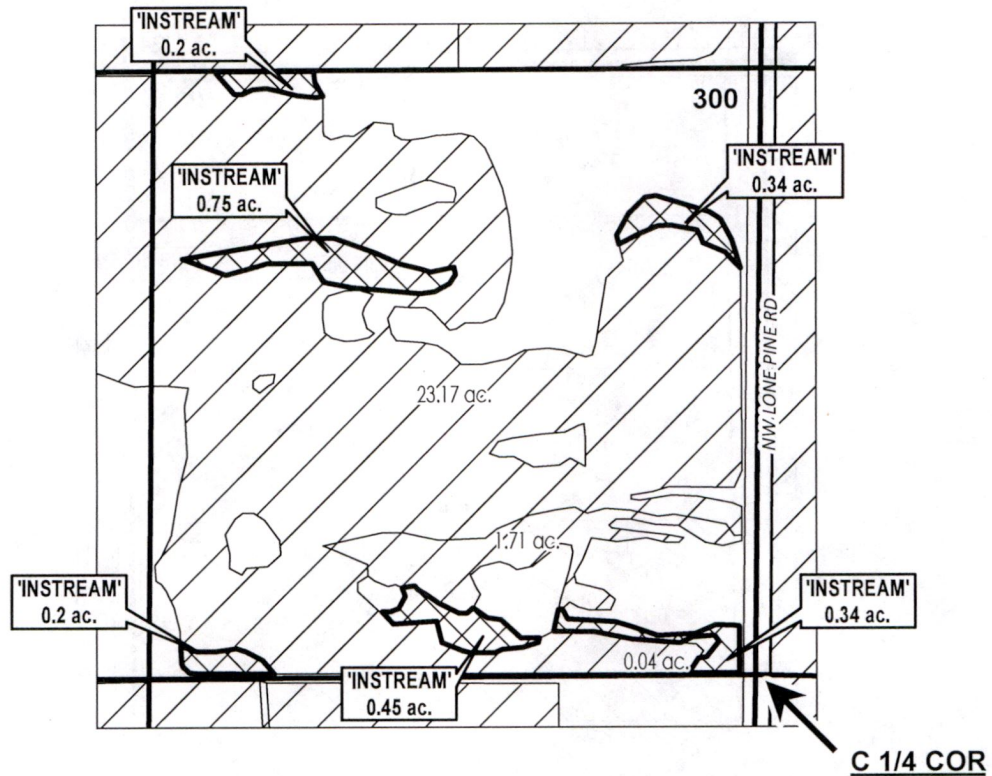


SE 1/4 OF THE NE 1/4

Received by OWRD

APR 03 2024

Salem, OR



## APPLICATION FOR 1 YEAR INSTREAM LEASE

NAME: Kasberger Ranch LLC

TAXLOTS #: 300

2.28 ACRES

DATE: 11/27/2023

# DESCHUTES COUNTY SEC.25 T15S R12E

SCALE - 1" = 400'

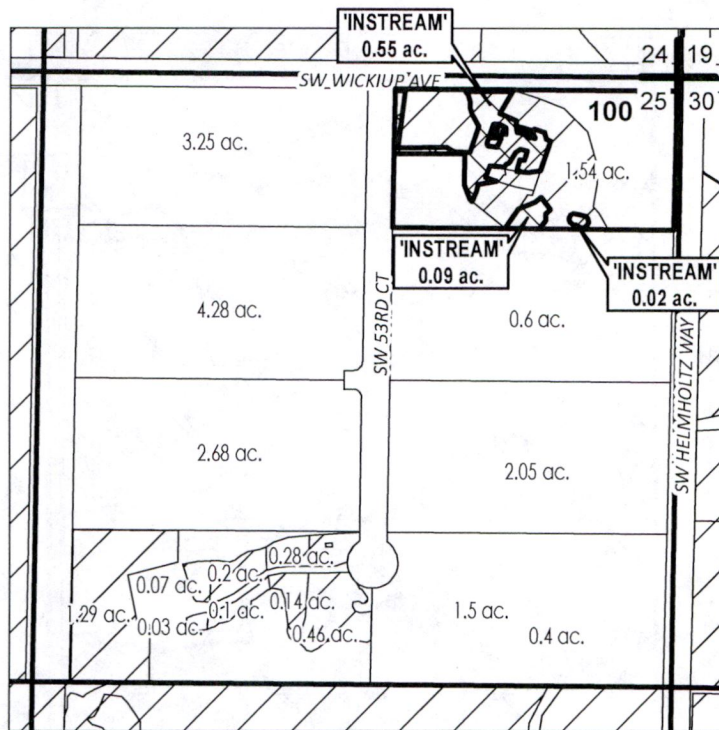


NE 1/4 OF THE NE 1/4

Received by OWRD

APR 03 2024

Salem, OR



	EXISTING WATER RIGHTS
	INSTREAM LANDS
	PARCELS W/ WATER RIGHTS



## APPLICATION FOR 1 YEAR INSTREAM LEASE

NAME: Roe, Debbie

TAXLOTS #: 100

0.66ACRES

DATE: 1/3/2024

# DESCHUTES COUNTY SEC.17 T15S R13E

SCALE - 1" = 400'

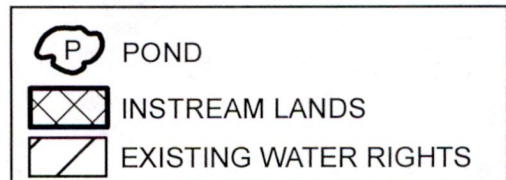
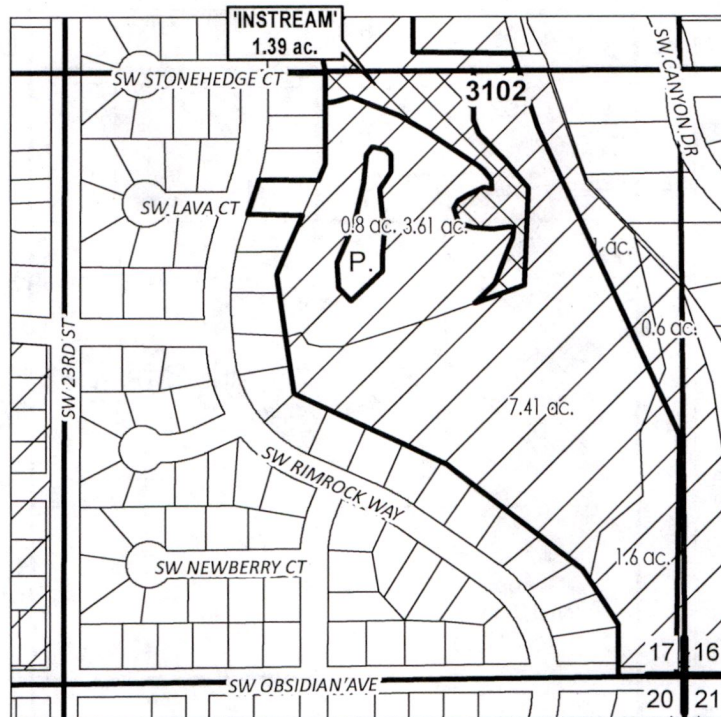


SE 1/4 OF THE SE 1/4

Received by OWRD

APR 03 2024

Salem, OR



## APPLICATION FOR 1 YEAR INSTREAM LEASE

NAME: Stonehedge on the Rim Association

TAXLOTS #: 3102

1.39 ACRES

DATE: 12/19/2023

DESCHUTES COUNTY  
SEC.10 T15S R13E

Received by OWRD

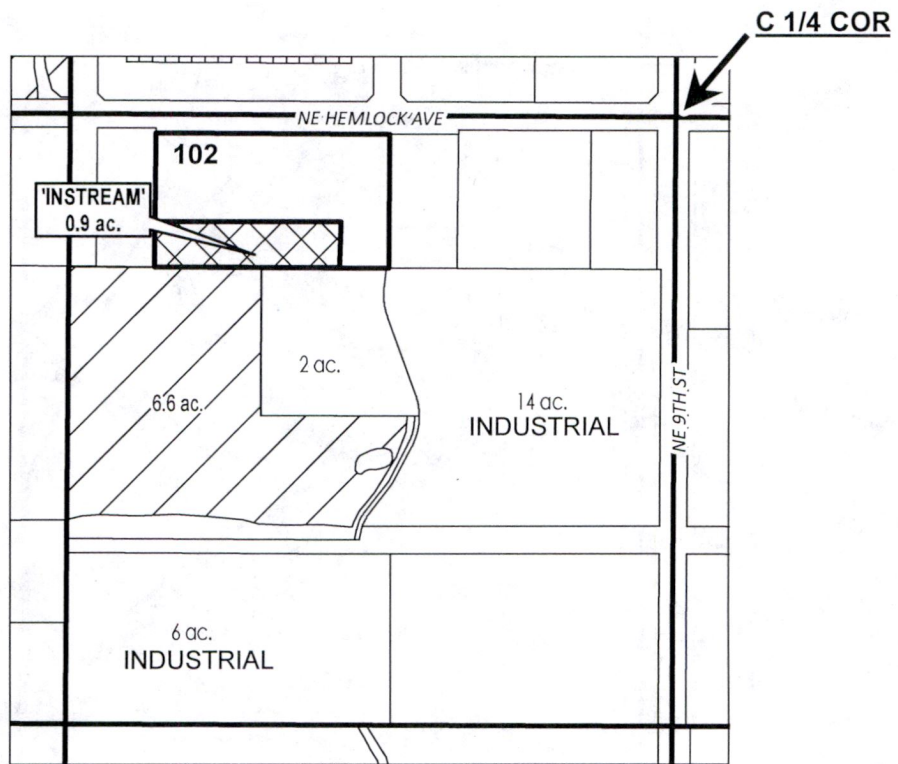
SCALE - 1" = 400'

APR 03 2024

Salem, OR



NE 1/4 OF THE SW 1/4



	EXISTING WATER RIGHTS
	PARCELS W/ WATER RIGHTS
	EXISTING WATER RIGHTS



APPLICATION FOR 1 YEAR INSTREAM LEASE

NAME: Cornel Enterprises LLC

TAXLOTS #: 102

0.9 ACRES

DATE: 1/29/2024

# DESCHUTES COUNTY SEC.25 T15S R12E

Received by OWRD  
APR 03 2024  
Salem, OR

SCALE - 1" = 400'

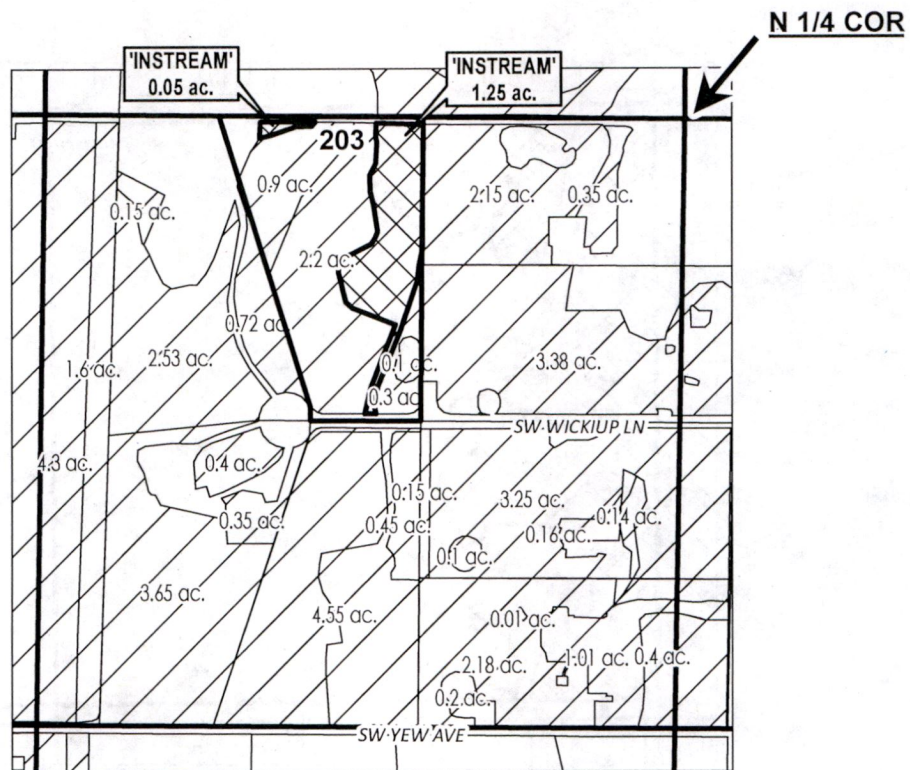


Received by OWRD

APR 03 2024

Salem, OR

NE 1/4 OF THE NW 1/4



	INSTREAM LANDS
	EXISTING WATER RIGHTS



## APPLICATION FOR 1 YEAR INSTREAM LEASE

NAME: Wittmer, Matthew/Lana

TAXLOTS #: 203

1.3 ACRES

DATE: 12/19/2023

DESCHUTES COUNTY  
SEC.30 T15S R13E

Received by OWRD

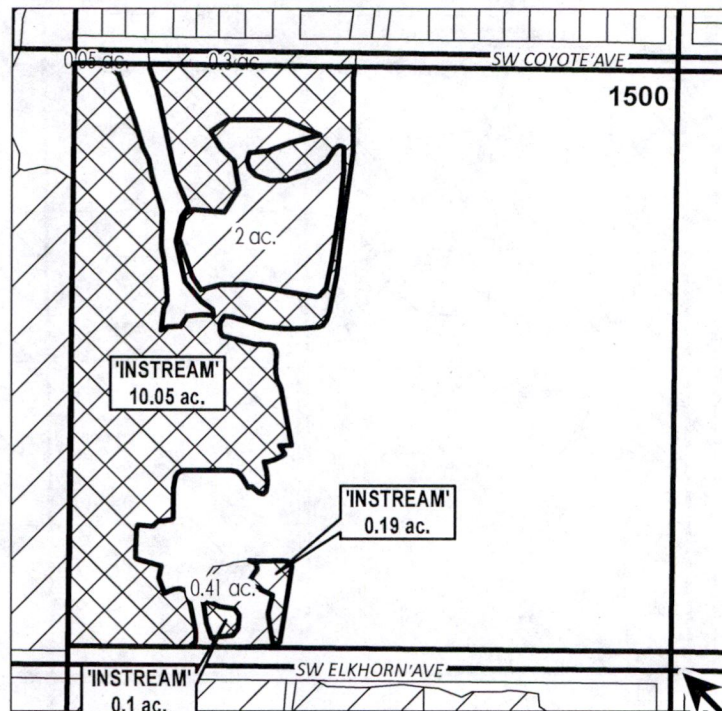
SCALE - 1" = 400'

APR 03 2024

Salem, OR



SE 1/4 OF THE SW 1/4



S 1/4 COR

	INSTREAM LANDS
	EXISTING WATER RIGHTS



APPLICATION FOR 1 YEAR INSTREAM LEASE

NAME: Redmond School District

TAXLOTS #: 1500

10.34 ACRES

DATE: 12/18/2023



**COID Quarter Quarter Balancing Sheet**

TRSQQ	Acreage Difference	Transfer #
141303NESW	2.1	POND
141303NWSE	1.9	POND
141303WSE	0.25	T-13298
141303SENW	0.4	POND
141303SESW	0.75	POND
141303SESE	0.6	POND
141303SESE	0.4 ON	T-13298
141303SWSW	4.15	POND
141309NENE	2.55	POND
141310NWSE	8.04	POND
141310NESE	1.2	POND
141310NESW	1.44	POND
141310NENW	2.75	POND
141310NWNW	5.25	POND
141310SWNW	6.08	POND
141310SWNE	2.8	POND
141310SESW	2.75	POND
141313SESW	0.27 OFF	T-13883
141315SESW	0.18 OFF	T-13341
141315SESW	0.130FF	T-14134
141316SWNE	4.55 OFF	T-13740, T-13514
141321SWNW	0.20 OFF	T-13740
141322SESW	0.25 OFF	T-13341
141322NWSE	0.55 OFF	T-13589
141327NWSW	6.96 OFF	T-14134, T-14133, T-14069
141327SWSE	0.4	POND
141332SESW	0.1	POND
141332SESW	0.18 OFF	T-13883
141333SWSW	2.04 OFF	T-13514
141419NENW	0.60 ON	T-13514
141419NESE	9.18 ON	T-13514
141419SESE	2.25 ON	T-13514
151201SESE	0.10 OFF	T-13589
151211SESE	0.89 OFF	T-13883
151212SESW	0.4 OFF	T-13341
151213NWSE	0.45	POND
151214NESE	0.6 ON	RIVER DIVERSION #12
151303NWNW	1.0 OFF	T-13740
151303NWSW	1.4 OFF	T-14213, T-14133
151304NWNW	1.85 OFF	T-13884, T-13589
151304NESE	0.54 OFF	T-13589, T-14134
151304SWNE	0.29 OFF	T-13883
151304SWSE	4.14 OFF	T-13341
151308NWSE	0.9	POND
151309SWSW	0.4	POND
151309SWSW	3.0 OFF	T-13341
151310NESW	20.0 OFF	INDUSTRIAL
151310NESW	0.20 OFF	T-14134
151317SESE	0.8	POND
151319NWSW	1.2	POND
151331NENW	0.2	POND
151331NENE	0.45	POND
151331NENE	0.35 OFF	T-13341
161211NENW	0.34 ON	T-13514
161211NENE	0.14 OFF	T-13883
161211NENE	0.20 OFF	T-13341
161211NWSW	0.96 OFF	T-25753
161211NWSW	0.28 OFF	T-26255
161211SESE	8.0 ON	SWALLEY
161212SESW	0.90 OFF	T-13883
161212SESW	0.40 OFF	T-13341
161214NWNW	5.0 ON	SWALLEY
161214SWNE	9.0 ON	SWALLEY
161223SESE	0.32 OFF	T-13514
161227NESW	0.12 OFF	T-13883
161403SWNW	6.0 ON	T-13883
161403SWNW	3.0 ON	T-2023-024
161403SWNW	3.55 ON	T-2024-001
171202NWNW	0.53 OFF	T-14134
171202SWNE	0.12 OFF	T-13883
171211NWNW	0.90 ON	T-14213
171214NENW	21 OFF	T-14284
171214SESW	1.72 ON	T-13342
171215SESW	0.60 ON	T-13341
171223NWSE	7.5 OFF	T-13740
171224SWNW	1.9 OFF	T-13576
171227SESW	7.4 OFF	T-14213
171235SWSE	9.75	POND
171319NWSE	0.55 OFF	T-13589
171320SWSW	0.41 OFF	T-13883
171327NESW	1.0 OFF	T-13884
171328SESW	0.39 OFF	T-13883
171328SESW	0.04 OFF	T-13883
171330NESW	3.17 OFF	T-14134, T-13589, T-13576
171330SESW	1.21 ON	T-13576
171423NWNW	0.55 OFF	T-13341
171427NWSW	6.82 ON	T-14113, T-13884, T-13514, T-13341
181201NWNW	0.10 OFF	T-13576
181202NENE	0.7 OFF	T-13341
181202NENW	0.18 OFF	T-13883
181203NENW	.01 ON	ROUNDING
181210SWNE	0.4	POND
181304NWNW	1.02 OFF	T-14213, T-13883
181304NESW	0.35 OFF	T-13883
181304NESW	0.6	POND
181408SESE	3.5 OFF	T-13884

Received by OWRD

APR 03 2024

Salem, OR