

Application for  
**District Instream Lease**  
 Part 1 of 4 – Minimum Requirements Checklist



Oregon Water Resources  
 Department  
 725 Summer Street NE, Suite A  
 Salem, Oregon 97301-1266  
 (503) 986-0900  
 www.oregon.gov/OWRD

This Application to be used for water rights in the name of or conveyed by an Irrigation District (or similar organization) Complete Parts 1 through 4 and any required attachments	OWRD #	IL-2023
	District #	IL-24-10

Check all items included with this application. (N/A = Not Applicable)

Fee in the amount of:

<input checked="" type="checkbox"/> \$610.00 for a lease involving four or more landowners or four or more water rights	Or <input type="checkbox"/> \$410.00 for all other leases
<input type="checkbox"/> Check enclosed or	
<input checked="" type="checkbox"/> Fee Charged to customer account <u>Deschutes River Conservancy</u> (Account name)	

Yes  N/A Pooled Lease—a lease with more than one Lessor (Landowner/water right interest holder)

Part 1 – Completed Minimum Requirements Checklist

Part 2 – Completed District and Other Party Signature Page

Part 3 – Completed Place of Use and Lessor Signature Page  
 (Include a separate Part 3 for each Lessor.)

Part 4 – Completed Water Right and Instream Use Information  
 (Include a separate Part 4 for each Water Right.)

How many Water Rights are included in the lease application? 1 (# of rights)

List each water right to be leased instream here: 94956

Yes  N/A Other water rights, if any, appurtenant to the lands involved in the lease application and not proposed to be leased instream.

List those other water rights here: 76714

Yes  No Conservation Reserve Enhancement Program CREP – Are some or all of the lands to be leased part of CREP or another Federal program (list here: \_\_\_\_\_)?

**Required Attachments:**

Yes  N/A Instream lease application map(s). More than one QQ and property may be included on each map. A map is **not** required if an entire right is being leased or if the right is for use of municipal or quasi-municipal water use. The map should include the following:

- A north arrow and map scale (no smaller than 1" = 1320').
- Label township, range, section and quarter-quarter (QQ).
- If an irrigation right, the numbers of acres to be leased in each quarter-quarter identify and hachure/shade to differentiate between the acreage being leased and any remaining. If the place of use has more than one priority date, source stream, and/or point of diversion you **must identify each with separate hachuring or shading** and label.
- Tax lot lines and numbers must be included on the map and should clearly identify the property(s) involved.

Yes  N/A If the Lessor(s) is not the deeded land owner, include one of the following:

- A notarized statement from the land owner consenting to the lease and a copy of the recorded deed; or
- A water right conveyance agreement and a copy of the recorded deed for the landowner at the time the water right was conveyed; or
- Other documentation.

Yes  N/A If the right has **not** been used in the last five years; provide supporting documentation indicating why a right (or portion thereof) is **not** subject to forfeiture.

Received by OWRD

APR 05 2024

Salem, OR




**Part 2 of 4 – District and other party Signature**

<b>Term of the Lease:</b> The lease is requested to begin in: <b>month</b> <u>April</u> <b>year</b> <u>2024</u> and end: <b>month</b> <u>October</u> <b>year</b> <u>2024</u> .	
<b>Public use:</b> Check the public use(s) this lease will serve (as defined by ORS 537.332): <input checked="" type="checkbox"/> Conservation, maintenance and enhancement of aquatic, fish and wildlife, fish and wildlife habitat and any other ecological values. <input checked="" type="checkbox"/> Recreation <input checked="" type="checkbox"/> Pollution abatement <input type="checkbox"/> Navigation	<b>Termination provision (for multiyear leases):</b> <b>The parties to the lease request (choose one):</b> <input checked="" type="checkbox"/> a. The option of terminating the lease prior to expiration of the full term with written notice to the Department by the Lessor(s) and/or Lessee. <input type="checkbox"/> b. The option of terminating the lease prior to expiration of the full term, with consent by all parties to the lease. <input type="checkbox"/> c. The parties would not like to include a Termination Provision. (See instructions for limitations to this provision)
<b>Additive/Replacing Relationship to other instream water rights:</b> Instream leases are generally additive to other existing instream water rights created as a result of instream leases and transfers and/or allocations of conserved water. Since instream leases are also generally senior to other instream rights created through a state agency process or conversion of minimum flows, they generally replace a portion of these junior instream rights.  If you would like this lease to relate to other instream water rights differently than described above, please check this box. <input type="checkbox"/> And attach an explanation of your intent.	
<b>Precedent:</b> If a right which has been leased is later proposed to be leased again or later transferred or become part of an allocation of conserved water project, a new injury review shall be required. An instream lease shall not set a precedent on a future transaction.	
<b>Validity of the rights to be leased:</b> <input checked="" type="checkbox"/> The water right(s) to be leased have been used under the terms and conditions of the right(s) during the last five years or have been leased instream; or <input type="checkbox"/> The water right(s) <b>have not been used</b> for the last five years according to the terms and conditions of the rights. However, the water right(s) is not subject to forfeiture under ORS 540.610(2). Documentation describing why the water right is not subject to forfeiture has been provided.	

**SIGNATURES**

The undersigned declare that the information contained in this application is true and accurate.



Date: 4/5/2024

Signature of Co-Lessor

Printed name (and title): Mikaela Watson, Water Rights Project Assistant

Business/Organization name: Central Oregon Irrigation District

Mailing Address (with state and zip): 1055 Lake Ct Redmond, OR 97756

Phone number (include area code): 541-504-7586      \*\*E-mail address: mwatson@coid.org

\_\_\_\_\_  
Date: \_\_\_\_\_

Signature of Co-Lessor

Printed name (and title): \_\_\_\_\_

Business/organization name: \_\_\_\_\_

Mailing Address (with state and zip): \_\_\_\_\_

Phone number (include area code): \_\_\_\_\_      \*\*E-mail address: \_\_\_\_\_


Received by OWRD

APR 05 2024

Salem, OR

See next page for additional signatures.





Date: 04/04/2024

Signature of Lessee

Printed name (and title): Gen Hubert, Senior Program Manager

Business/organization name: Deschutes River Conservancy

Mailing Address (with state and zip): 700 NW Hill St, Ste 1, Bend, OR 97703

Phone number (include area code): 541-382-4077      \*\*E-mail address: james@deschutesriver.org

**\*\* BY PROVIDING AN E-MAIL ADDRESS, CONSENT IS GIVEN TO RECEIVE ALL CORRESPONDENCE FROM THE DEPARTMENT ELECTRONICALLY. COPIES OF THE FINAL ORDER DOCUMENTS WILL ALSO BE MAILED TO THE LESSOR**

Received by OWRD  
APR 05 2024  
Salem, OR





Josh Newton  
Partner  
(541) 318-9817  
josh.newton@bbklaw.com

March 21, 2024

VIA E-MAIL ONLY: JTALBOTT@COID.ORG

Received by OWRD

Jessi Talbott  
Director of Water Rights  
Central Oregon Irrigation District  
1055 SW Lake Rd  
Redmond, OR 97756

APR 05 2024

Salem, OR

**Re: Central Oregon Irrigation District | Instream Leases and Temporary Transfer Applications**

Dear Ms. Talbott,

We represent the Confederated Tribes of the Warm Springs Reservation of Oregon (“Tribe”). Central Oregon Irrigation District (“COID”) has provided the Tribe with certain information concerning several proposed instream leases and temporary transfer applications identified in Appendix A hereto (collectively, the “Applications”), which Applications propose to either (1) lease water for instream purposes, or (2) temporarily transfer the use of a pre-existing water right.

The Tribe has reviewed the information about the Applications provided by COID. The Tribe has not reviewed the Applications themselves, and is instead relying in good faith upon the summary information provided by COID. Based on that information, the Tribe does not object to the Department of Water Resources (“Department”) processing the Applications in accordance with applicable law, and the Department’s customary practice. The Tribe, however, expressly reserves, and does not waive, all rights, claims, and defenses that it may possess in connection with the Applications, including, but not limited to, whether the Applications violate the Treaty of June 25, 1855, with the Tribes of Middle Oregon, 12 Stat. 963, or the Confederated Tribes of the Warm Springs Reservation Water Rights Settlement Agreement, dated November 17, 1997, as amended.

Please let us know if you have any questions.

Sincerely,

  
Josh Newton  
of BEST BEST & KRIEGER LLP



Patron ID	Name	Acres	Term	Exp	Canal	TRSQTL	Mailing Address	City	State	Zip	Agreement #	OWRD #	EFU Zoned
4715	Anderson, Todd/Nash, Siobhan	1.15	1	2024	CO1	171213NWNNE00600	63531 Gentry Loop	Bend	OR	97701			
6111	Valenti, Mark/Kara	1.17	1	2024	CO2	171330NENW00201	22183 Erickson Rd	Bend	OR	97701			
5432	Hart, Derek/Heather	0.83	1	204	CO2	171330SESE00500	62435 Powell Butte Hwy	Bend	OR	97701			
6123	Carey Trust, Donald/Nadine	2.58	1	2024	CO2	171328NWE01300	62550 Waugh Rd	Bend	OR	97701			
5422	Wilcox, Jennifer/Joseph	0.65	1	2024	CO4	151423SESE01000	PO Box 14	Powell Butte	OR	97753			
6104	Wyman Trust	0.2	1	2024	CO2	171319SESW01600	22170 Erickson Rd	Bend	OR	97701			
3913	Faulkner, Kenneth/Mandy	0.77	1	2024	CO3	161417NESE00400	2660 NE Hwy Ste 610-206	Bend	OR	97701			
3913	Faulkner, Kenneth/Mandy	4.77	1	2024	CO3	161417SESE00400	2660 NE Hwy Ste 610-206	Bend	OR	97701			
746240	Carl & Mary Wallace Trust	3.84	1	2024	CO2	181201NWNNE00300	2825 Neff Rd Apt 137	Bend	OR	97701			
746240	Carl & Mary Wallace Trust	0.73	1	2024	CO2	181201NWNNE00302	2825 Neff Rd Apt 137	Bend	OR	97701			
3971	Burbank, Kenneth	14.85	1	2024	CO2	181311NESW00700	17055 Oakdale Dr	Dallas	OR	97338			
3971	Burbank, Kenneth	2	1	2024	CO2	181311NWSW00700	17055 Oakdale Dr	Dallas	OR	97338			
3971	Burbank, Kenneth	3.48	1	2024	CO2	181311NWSW00702	17055 Oakdale Dr	Dallas	OR	97338			
6136	Palmer Rev Trust	0.2	1	2024	CO3	171423SENE01000	26345 Horsell Rd	Bend	OR	97701			
6063	Choice Holdings LLC	1.01	1	2024	CO2	181306NWE01000	1051 Kearny St	Denver	CO	80220			
4372	Gilliam Reber Family Trust	0.26	1	2024	CO2	181306SWNE01300	22225 Bear Creek Rd	Bend	OR	97701			
6146	Bernert, Ann	6.15	1	2024	CO3	171423NWNW00500	26100 NE Horsell Rd	Bend	OR	97701			
6061	Martinez Vasquez, Jose/Martinez, Cynthia	0.34	1	2024	CO2	171331SENW01500	62221 Powell Butte Hwy	Bend	OR	97701			
3227	Howell, James	1.9	1	2024	CO3	171422SESE01000	25990 Alfalfa Market Rd	Bend	OR	97701			
6085	G & MJ LLC	0.44	1	2024	CO1	171223NENE00100	21663 NE Butler Market Rd	Bend	OR	97701			
2737	Vodak, David/Cammy	2.48	1	2024	CO1	181202NESE01300	61713 Ward Rd	Bend	OR	97702			
902158	Schafer, Daniel/Sifneos, Jean Trustees	0.5	1	2024	CO2	181201SWNW01800	1775 NW Steidl Rd	Bend	OR	97703			
543170	Page, Jerry/Doris	0.1	1	2024	CO1	171214SESW00600	63260 Deschutes Market Rd	Bend	OR	97701			
<b>Lease Total</b>		<b>50.4</b>											

Received by OWRD  
APR 05 2024  
Salem, OR



**Part 3 of 4 – Place of Use – Lessor Information and Signatures**

**Complete Table 1 Identify water right(s) proposed to be leased instream  
Provide a separate Part 3 for each Lessor (water right interest holder/landowner)**

**Table 1**

**Irrigation District or other Water Purveyor Name: Central Oregon Irrigation District**

Specify Water Right, Priority Date, point of diversion(s) (POD), place of use, tax lot, gov't lot/DLC, acres to be leased, original use type, certificate page number, and any previous lease.  
If not enough room below, you may add rows (see instructions) or create a spreadsheet/table (matching Table 1) and attach.  
Any attached table should include reference to the Lessor.

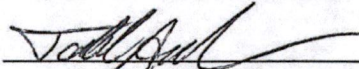
Water Right #	Priority Date	POD #	Twp		Rng		Sec	Q-Q		Tax Lot	Gov't Lot/DLC #	Acres	Use	Page #	Previous Lease #
94956	10/31/1900	1	17	S	12	E	13	NW	NE	600		1.15	IR	35	None

**Any additional information about the right:** \_\_\_\_\_

**Farm Deferral Tax Status:** Counties make the determination of whether a property qualifies for the farm use assessment without consideration of whether the lands have an associated water right which is leased instream. If you have questions regarding the farm use assessment you should contact your local county assessor. You should contact your County for any weed ordinance and management requirements.

The undersigned declare:

1. I/We agree during the term of this lease to suspend use of water allowed under the water right(s) involved in the lease as well as and any other appurtenant primary or supplemental water right(s); and
2. I/We certify are the lessor(s) (water right interest holder) of the water right(s) in Table 1. If not the deeded land owner, I/we have obtained consent from the deeded land owner and/or have provided documentation of authorization to pursue the instream lease; and
3. I/We affirm that the information in this application is true and accurate.

  
\_\_\_\_\_  
Signature of Lessor


Date: 22 Feb, 2024

Printed name (and title): Todd Anderson, Anderson & Nash 2016 Trust

Business name, if applicable: None

Mailing Address (with state and zip): 63531 Gentry Loop, Bend, OR 97701

Phone number (include area code): 408-893-4360 \*\*E-mail address: trailhead@yahoo.com

  
\_\_\_\_\_  
Signature of Lessor

Date: 2.24.24

Printed name (and title): Siobhan Nash, Anderson & Nash 2016 Trust

Business name, if applicable: None

Mailing Address (with state and zip): 63531 Gentry Loop, Bend, OR 97701

Phone number (include area code): 408-893-4360 \*\*E-mail address: trailhead@yahoo.com

Received by OWRD

APR 05 2024

Salem, OR



Part 3 of 4 – Place of Use – Lessor Information and Signatures

Complete Table 1 Identify water right(s) proposed to be leased instream  
 Provide a separate Part 3 for each Lessor (water right interest holder/landowner)

Table 1

Irrigation District or other Water Purveyor Name: Central Oregon Irrigation District

Specify Water Right, Priority Date, point of diversion(s) (POD), place of use, tax lot, gov't lot/DLC, acres to be leased, original use type, certificate page number, and any previous lease.

If not enough room below, you may add rows (see instructions) or create a spreadsheet/table (matching Table 1) and attach.

Any attached table should include reference to the Lessor.

Water Right #	Priority Date	POD #	Twp	Rng	Sec	Q-Q	Tax Lot	Gov't Lot/DLC #	Acres	Use	Page #	Previous Lease #		
94956	10/31/1900	1	17	S	13	E	30	NE	NW	201	1.17	IR	40	IL-1801


Any additional information about the right: \_\_\_\_\_

Farm Deferral Tax Status: Counties make the determination of whether a property qualifies for the farm use assessment without consideration of whether the lands have an associated water right which is leased instream. If you have questions regarding the farm use assessment you should contact your local county assessor. You should contact your County for any weed ordinance and management requirements.

- The undersigned declare:
- I/We agree during the term of this lease to suspend use of water allowed under the water right(s) involved in the lease as well as and any other appurtenant primary or supplemental water right(s); and
  - I/We certify are the lessor(s) (water right interest holder) of the water right(s) in Table 1. If not the deeded land owner, I/we have obtained consent from the deeded land owner and/or have provided documentation of authorization to pursue the instream lease; and
  - I/We affirm that the information in this application is true and accurate.

Signature of Lessor:   
 Date: 2-29-24

Printed name (and title): Mark Valenti Business name, if applicable: none  
 Mailing Address (with state and zip): 22183 Erickson Rd, Bend, OR 97701  
 Phone number (include area code): 808-780-5706 \*\*E-mail address: mrkvalenti@gmail.com

Signature of Lessor:   
 Date: 2/29/24

Printed name (and title): Kara Valenti Business name, if applicable: none  
 Mailing Address (with state and zip): 22183 Erickson Rd, Bend, OR 97701  
 Phone number (include area code): 541-678-1251 \*\*E-mail address: none

Received by OWRD  
 APR 05 2024  
 Salem, OR



Part 3 of 4 – Place of Use – Lessor Information and Signature

Complete Table 1 Identify water right(s) proposed to be leased instream  
Provide a separate Part 3 for each Lessor (water right interest holder/landowner)

Table 1

Irrigation District or other Water Purveyor Name: Central Oregon Irrigation District												
Specify Water Right, Priority Date, point of diversion(s) (POD), place of use, tax lot, gov't lot/DLC, acres to be leased, original use type, certificate page number, and any previous lease.												
If not enough room below, you may add rows (see instructions) or create a spreadsheet/table (matching Table 1) and attach. Any attached table should include reference to the Lessor.												
Water Right #	Priority Date	POD #	Twp	Range	Sec	Q-Q	Tax Lot	Gov't Lot/DLC #	Acres	Use	Page #	Previous Lease #
94956	10/31/1900	1	17 S	13 E	30	SE SE	1700		0.83	IR	40	None

Any additional information about the right: \_\_\_\_\_

**Farm Deferral Tax Status:** Counties make the determination of whether a property qualifies for the farm use assessment without consideration of whether the lands have an associated water right which is leased instream. If you have questions regarding the farm use assessment you should contact your local county assessor. You should contact your County for any weed ordinance and management requirements.

The undersigned declare:


- I/We agree during the term of this lease to suspend use of water allowed under the water right(s) involved in the lease as well as and any other appurtenant primary or supplemental water rights; and
- I/We certify as the lessor(s) (water right interest holder(s) of the water right(s) in Table 1. If not the fee/dedicated land owner, I/we have obtained consent from the fee/dedicated owner and/or have provided documentation of authorization to pursue the instream lease; and
- I/We affirm that the information in this application is true and accurate.

 Date 12-21-2023  
Signature of Lessor

Printed name (and title): Derek Hart Business name, if applicable: none  
Mailing Address (with state and zip): 62431 Powell Butte Hwy, Bend, OR 97701  
Phone number (include area code): 902 \*\*\*E-mail address: dwehrt@yahoo.com

 Date 12-21-2023  
Signature of Lessor

Printed name (and title): Heather Hart Business name, if applicable: none  
Mailing Address (with state and zip): 62431 Powell Butte Hwy, Bend, OR 97701  
Phone number (include area code): 541-376-1100 \*\*\*E-mail address: heatherhart@hotmail.com



Received by OWRD

APR 05 2024

Salem, OR

2024 OVRD DEPT 5/11



**Part 3 of 4 – Place of Use – Lessor Information and Signatures**

**Complete Table 1 Identify water right(s) proposed to be leased instream  
Provide a separate Part 3 for each Lessor (water right interest holder/landowner)**

**Table 1**

**Irrigation District or other Water Purveyor Name: Central Oregon Irrigation District**

Specify Water Right, Priority Date, point of diversion(s) (POD), place of use, tax lot, gov't lot/DLC, acres to be leased, original use type, certificate page number, and any previous lease.  
If not enough room below, you may add rows (see instructions) or create a spreadsheet/table (matching Table 1) and attach.  
Any attached table should include reference to the Lessor.

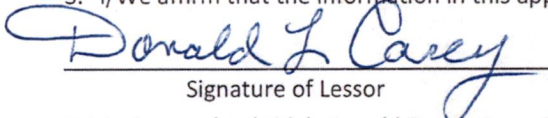
Water Right #	Priority Date	POD #	Twp	Rng	Sec	Q-Q	Tax Lot	Gov't Lot/DLC #	Acres	Use	Page #	Previous Lease #
94956	10/31/1900	1	17 S	13 E	28	NW SE	1300		2.58	IR	40	None

**Any additional information about the right:** \_\_\_\_\_

**Farm Deferral Tax Status:** Counties make the determination of whether a property qualifies for the farm use assessment without consideration of whether the lands have an associated water right which is leased instream. If you have questions regarding the farm use assessment you should contact your local county assessor. You should contact your County for any weed ordinance and management requirements.


The undersigned declare:

1. I/We agree during the term of this lease to suspend use of water allowed under the water right(s) involved in the lease as well as and any other appurtenant primary or supplemental water right(s); and
2. I/We certify are the lessor(s) (water right interest holder) of the water right(s) in Table 1. If not the deeded land owner, I/we have obtained consent from the deeded land owner and/or have provided documentation of authorization to pursue the instream lease; and
3. I/We affirm that the information in this application is true and accurate.

  
Signature of Lessor

Date: 03/01/2024

Printed name (and title): Donald Carey, Carey Trust Business name, if applicable: none  
Mailing Address (with state and zip): 62550 Waugh Rd, Bend, OR 97701  
Phone number (include area code): 541-815-1238 \*\*E-mail address: dcarey1700@aol.com

  
Signature of Lessor

Date: 03/01/2024

Printed name (and title): Nadine Carey, Carey Trust Business name, if applicable: none  
Mailing Address (with state and zip): 62550 Waugh Rd, Bend, OR 97701  
Phone number (include area code): none \*\*E-mail address: none

Received by OWRD  
APR 05 2024  
Salem, OR



**Part 3 of 4 – Place of Use – Lessor Information and Signatures**


**Complete Table 1 Identify water right(s) proposed to be leased instream  
Provide a separate Part 3 for each Lessor (water right interest holder/landowner)**

**Table 1**


<b>Irrigation District or other Water Purveyor Name: Central Oregon Irrigation District</b>															
Specify Water Right, Priority Date, point of diversion(s) (POD), place of use, tax lot, gov't lot/DLC, acres to be leased, original use type, certificate page number, and any previous lease. If not enough room below, you may add rows (see instructions) or create a spreadsheet/table (matching Table 1) and attach. Any attached table should include reference to the Lessor.															
Water Right #	Priority Date	POD #	Twp		Rng		Sec	Q-Q		Tax Lot	Gov't Lot/DLC #	Acres	Use	Page #	Previous Lease #
94956	10/31/1900	1	15	S	14	E	23	SE	SE	1000		0.65	IR	25	IL-1717, IL-1357
<b>Any additional information about the right:</b> _____															
<b>Farm Deferral Tax Status:</b> Counties make the determination of whether a property qualifies for the farm use assessment without consideration of whether the lands have an associated water right which is leased instream. If you have questions regarding the farm use assessment you should contact your local county assessor. You should contact your County for any weed ordinance and management requirements.															

The undersigned declare:

1. I/We agree during the term of this lease to suspend use of water allowed under the water right(s) involved in the lease as well as and any other appurtenant primary or supplemental water right(s); and
2. I/We certify are the lessor(s) (water right interest holder) of the water right(s) in Table 1. If not the deeded land owner, I/we have obtained consent from the deeded land owner and/or have provided documentation of authorization to pursue the instream lease; and
3. I/We affirm that the information in this application is true and accurate.

  
Signature of Lessor Date: 1/19/24

Printed name (and title): Jennifer Wilcox Business name, if applicable: none  
Mailing Address (with state and zip): PO Box 14, Powell Butte, OR 97753  
Phone number (include area code): 541-633-3198 \*\*E-mail address: wilcoxjenniferm@gmail.com

  
Signature of Lessor Date: 1-19-24

Printed name (and title): Joseph Wilcox Business name, if applicable: none  
Mailing Address (with state and zip): PO Box 14, Powell Butte, OR 97753  
Phone number (include area code): none \*\*E-mail address: none

**Received by OWRD**  
**APR 05 2024**  
**Salem, OR**

Part 3 of 4 – Place of Use – Lessor Information and Signatures

Complete Table 1 Identify water right(s) proposed to be leased instream  
Provide a separate Part 3 for each Lessor (water right interest holder/landowner)

Table 1


Irrigation District or other Water Purveyor Name: Central Oregon Irrigation District													
Specify Water Right, Priority Date, point of diversion(s) (POD), place of use, tax lot, gov't lot/DLC, acres to be leased, original use type, certificate page number, and any previous lease.													
If not enough room below, you may add rows (see instructions) or create a spreadsheet/table (matching Table 1) and attach.													
Any attached table should include reference to the Lessor.													
Water Right #	Priority Date	POD #	Twp	Rng	Sec	Q-Q	Tax Lot	Gov't Lot/DLC #	Acres	Use	Page #	Previous Lease #	
94956	10/31/1900	1	17 S	13 E	19	SE SW	1600		0.20	IR	39	IL-1717	
Any additional information about the right: _____													
Farm Deferral Tax Status: Counties make the determination of whether a property qualifies for the farm use assessment without consideration of whether the lands have an associated water right which is leased instream. If you have questions regarding the farm use assessment you should contact your local county assessor. You should contact your County for any weed ordinance and management requirements.													

The undersigned declare:

- I/We agree during the term of this lease to suspend use of water allowed under the water right(s) involved in the lease as well as and any other appurtenant primary or supplemental water right(s); and
- I/We certify are the lessor(s) (water right interest holder) of the water right(s) in Table 1. If not the deeded land owner, I/we have obtained consent from the deeded land owner and/or have provided documentation of authorization to pursue the instream lease; and
- I/We affirm that the information in this application is true and accurate.

 Date: 2/8/24  
Signature of Lessor

Printed name (and title): Richard Wyman, Wyman Trust Business name, if applicable: none  
Mailing Address (with state and zip): 22170 Erickson Rd, Bend, OR 97701  
Phone number (include area code): 541-382-9086 \*\*E-mail address: ricknmargaret@msn.com

 Date: 2-8-24  
Signature of Lessor

Printed name (and title): Margaret Wyman, Wyman Trust Business name, if applicable: none  
Mailing Address (with state and zip): 22170 Erickson Rd, Bend, OR 97701  
Phone number (include area code): none \*\*E-mail address: ricknmargaret@msn.com

Received by OWRD

APR 05 2024

Salem, OR

pdf

COID\_Weed\_Farm Deferral  
Exhibit C 2024.pdf

241 KB



Part 3 of 4 – Place of Use – Lessor Information and Signatures


**Complete Table 1 Identify water right(s) proposed to be leased instream  
Provide a separate Part 3 for each Lessor (water right interest holder/landowner)**

Table 1

Irrigation District or other Water Purveyor Name: <u>Central Oregon Irrigation District</u>													
Specify Water Right, Priority Date, point of diversion(s) (POD), place of use, tax lot, gov't lot/DLC, acres to be leased, original use type, certificate page number, and any previous lease.													
If not enough room below, you may add rows (see instructions) or create a spreadsheet/table (matching Table 1) and attach.													
Any attached table should include reference to the Lessor.													
Water Right #	Priority Date	POD #	Twp	Rng	Sec	Q-Q		Tax Lot	Gov't Lot/DLC #	Acres	Use	Page #	Previous Lease #
94956	10/31/1900	1	16 S	1 E	17	NE	SE	400		0.77	IR	34	IL-1761, IL-1902
94956	10/31/1900	1	16 S	1 E	17	SE	SE	400		4.77	IR	34	IL-1761, IL-1902
Any additional information about the right: _____													
Farm Deferral Tax Status: Counties make the determination of whether a property qualifies for the farm use assessment without consideration of whether the lands have an associated water right which is leased instream. If you have questions regarding the farm use assessment you should contact your local county assessor. You should contact your County for any weed ordinance and management requirements.													

The undersigned declare:


1. I/We agree during the term of this lease to suspend use of water allowed under the water right(s) involved in the lease as well as and any other appurtenant primary or supplemental water right(s); and
2. I/We certify are the lessor(s) (water right interest holder) of the water right(s) in Table 1. If not the deeded land owner, I/we have obtained consent from the deeded land owner and/or have provided documentation of authorization to pursue the instream lease; and
3. I/We affirm that the information in this application is true and accurate.



Date: 2/20/2024

Signature of Lessor

Printed name (and title): Kenneth Faulkner Business name, if applicable: none  
Mailing Address (with state and zip): 2660 NE Hwy 20 Ste 610-206, Bend, OR 97701  
Phone number (include area code): 541-815-7498 \*\*E-mail address: jrf@bendbroadband.com

 Date: 2/20/2024

Signature of Lessor

Printed name (and title): Mandy Faulkner Business name, if applicable: none  
Mailing Address (with state and zip): 2660 NE Hwy 20 Ste 610-206, Bend, OR 97701  
Phone number (include area code): none \*\*E-mail address: none

Received by OWRD

APR 05 2024

Salem, OR



Part 3 of 4 – Place of Use – Lessor Information and Signatures

Complete Table 1 Identify water right(s) proposed to be leased instream  
Provide a separate Part 3 for each Lessor (water right interest holder/landowner)

Table 1

**Irrigation District or other Water Purveyor Name: Central Oregon Irrigation District**

Specify Water Right, Priority Date, point of diversion(s) (POD), place of use, tax lot, gov't lot/DLC, acres to be leased, original use type, certificate page number, and any previous lease.

If not enough room below, you may add rows (see instructions) or create a spreadsheet/table (matching Table 1) and attach.  
Any attached table should include reference to the Lessor.

Water Right #	Priority Date	POD #	Twp		Rng		Sec	Q-Q		Tax Lot	Gov't Lot/DLC #	Acres	Use	Page #	Previous Lease #
94956	10/31/1900	1	18	S	12	E	01	NW	NE	300		3.84	IR	45	IL-1804
94956	10/31/1900	1	18	S	12	E	01	NW	NE	302		0.73	IR	45	None

Any additional information about the right: \_\_\_\_\_

**Farm Deferral Tax Status:** Counties make the determination of whether a property qualifies for the farm use assessment without consideration of whether the lands have an associated water right which is leased instream. If you have questions regarding the farm use assessment you should contact your local county assessor. You should contact your County for any weed ordinance and management requirements.

The undersigned declare:

1. I/We agree during the term of this lease to suspend use of water allowed under the water right(s) involved in the lease as well as and any other appurtenant primary or supplemental water right(s); and
2. I/We certify are the lessor(s) (water right interest holder) of the water right(s) in Table 1. If not the deeded land owner, I/we have obtained consent from the deeded land owner and/or have provided documentation of authorization to pursue the instream lease; and
3. I/We affirm that the information in this application is true and accurate.

Mary Wallace Date: 3-8-24  
Signature of Lessor

Printed name (and title): Mary Wallace – Wallace Trust Business name, if applicable: None  
Mailing Address (with state and zip): 2825 Neff Rd. Apt 137 Bend, OR 97701  
Phone number (include area code): 541-704-5298 \*\*E-mail address: None  
Phone number (include area code): \_\_\_\_\_ \*\*E-mail address: \_\_\_\_\_

Received by OWRD

APR 05 2024

Salem, OR



Part 3 of 4 – Place of Use – Lessor Information and Signatures

**Complete Table 1 Identify water right(s) proposed to be leased instream  
Provide a separate Part 3 for each Lessor (water right interest holder/landowner)**

Table 1

**Irrigation District or other Water Purveyor Name:** Central Oregon Irrigation District

Specify Water Right, Priority Date, point of diversion(s) (POD), place of use, tax lot, gov't lot/DLC, acres to be leased, original use type, certificate page number, and any previous lease.

If not enough room below, you may add rows (see instructions) or create a spreadsheet/table (matching Table 1) and attach.  
Any attached table should include reference to the Lessor.


Water Right #	Priority Date	POD #	Twp		Rng		Sec	Q-Q		Tax Lot	Gov't Lot/DLC #	Acres	Use	Page #	Previous Lease #
94956	10/31/1900	1	18	S	13	E	11	NE	SW	700		14.85	IR	48	IL-1728, IL-1642, IL-966
94956	10/31/1900	1	18	S	13	E	11	NW	SW	702		3.48	IR	48	IL-1513, IL-1131, L-707
94956	10/31/1900	1	18	S	13	E	11	NW	SW	700		2.00	IR	48	IL-1728, IL-1642, IL-1147

Any additional information about the right: \_\_\_\_\_

**Farm Deferral Tax Status:** Counties make the determination of whether a property qualifies for the farm use assessment without consideration of whether the lands have an associated water right which is leased instream. If you have questions regarding the farm use assessment you should contact your local county assessor. You should contact your County for any weed ordinance and management requirements.

The undersigned declare:

1. I/We agree during the term of this lease to suspend use of water allowed under the water right(s) involved in the lease as well as and any other appurtenant primary or supplemental water right(s); and
2. I/We certify are the lessor(s) (water right interest holder) of the water right(s) in Table 1. If not the deeded land owner, I/we have obtained consent from the deeded land owner and/or have provided documentation of authorization to pursue the instream lease; and
3. I/We affirm that the information in this application is true and accurate.

  
\_\_\_\_\_  
Signature of Lessor

Date: 11/14/23

Printed name (and title): Benson Burbank, Kenneth Burbank Trust Business name, if applicable: N/A  
 Mailing Address (with state and zip): 17055 Oakdale Dr, Dallas, OR 97338  
 Phone number (include area code): 503-881-3259 \*\*E-mail address: btburbank@yahoo.com

Received by OWRD

APR 05 2024

Salem, OR



Part 3 of 4 – Place of Use – Lessor Information and Signatures

Complete Table 1 Identify water right(s) proposed to be leased instream  
Provide a separate Part 3 for each Lessor (water right interest holder/landowner)

Table 1

**Irrigation District or other Water Purveyor Name:** Central Oregon Irrigation District

Specify Water Right, Priority Date, point of diversion(s) (POD), place of use, tax lot, gov't lot/DLC, acres to be leased, original use type, certificate page number, and any previous lease.

If not enough room below, you may add rows (see instructions) or create a spreadsheet/table (matching Table 1) and attach.  
Any attached table should include reference to the Lessor.

Water Right #	Priority Date	POD #	Twp		Rng		Sec	Q-Q		Tax Lot	Gov't Lot/DLC #	Acres	Use	Page #	Previous Lease #
94956	10/31/1900	1	17	S	14	E	23	SE	NE	1000		0.20	IR	43	None

Any additional information about the right: \_\_\_\_\_

**Farm Deferral Tax Status:** Counties make the determination of whether a property qualifies for the farm use assessment without consideration of whether the lands have an associated water right which is leased instream. If you have questions regarding the farm use assessment you should contact your local county assessor. You should contact your County for any weed ordinance and management requirements.

The undersigned declare:

- I/We agree during the term of this lease to suspend use of water allowed under the water right(s) involved in the lease as well as and any other appurtenant primary or supplemental water right(s); and
- I/We certify are the lessor(s) (water right interest holder) of the water right(s) in Table 1. If not the deeded land owner, I/we have obtained consent from the deeded land owner and/or have provided documentation of authorization to pursue the instream lease; and
- I/We affirm that the information in this application is true and accurate.

Michael J Palmer Date: 2/29/24  
Signature of Lessor

Printed name (and title): Michael Palmer, Plamer Rev Trust Business name, if applicable: none  
Mailing Address (with state and zip): 26345 Horsell Rd, Bend, OR 97701  
Phone number (include area code): 775-790-4821 \*\*E-mail address: mpalmerdvm@aol.com

Laura A Palmer Date: 2/29/24  
Signature of Lessor

Printed name (and title): Laura Palmer, Plamer Rev Trust Business name, if applicable: none  
Mailing Address (with state and zip): 26345 Horsell Rd, Bend, OR 97701  
Phone number (include area code): none \*\*E-mail address: none

Received by OWRD  
APR 05 2024  
Salem, OR



**Part 3 of 4 – Place of Use – Lessor Information and Signatures**

**Complete Table 1 Identify water right(s) proposed to be leased instream  
Provide a separate Part 3 for each Lessor (water right interest holder/landowner)**

**Table 1**

**Irrigation District or other Water Purveyor Name: Central Oregon Irrigation District**

Specify Water Right, Priority Date, point of diversion(s) (POD), place of use, tax lot, gov't lot/DLC, acres to be leased, original use type, certificate page number, and any previous lease.  
If not enough room below, you may add rows (see instructions) or create a spreadsheet/table (matching Table 1) and attach.  
Any attached table should include reference to the Lessor.


Water Right #	Priority Date	POD #	Twp		Rng		Sec	Q-Q		Tax Lot	Gov't Lot/DLC #	Acres	Use	Page #	Previous Lease #
94956	10/31/1900	1	18	S	13	E	06	NW	SE	1000		1.01	IR	47	IL-1914, IL-1663, IL-1467

**Any additional information about the right:** \_\_\_\_\_

**Farm Deferral Tax Status:** Counties make the determination of whether a property qualifies for the farm use assessment without consideration of whether the lands have an associated water right which is leased instream. If you have questions regarding the farm use assessment you should contact your local county assessor. You should contact your County for any weed ordinance and management requirements.

The undersigned declare:

1. I/We agree during the term of this lease to suspend use of water allowed under the water right(s) involved in the lease as well as and any other appurtenant primary or supplemental water right(s); and
2. I/We certify are the lessor(s) (water right interest holder) of the water right(s) in Table 1. If not the deeded land owner, I/we have obtained consent from the deeded land owner and/or have provided documentation of authorization to pursue the instream lease; and
3. I/We affirm that the information in this application is true and accurate.

  
 \_\_\_\_\_ Date: March 5, 2024  
 Signature of Lessor

Printed name (and title): Tim Samuelson Business name, if applicable: Choice Holdings LLC  
 Mailing Address (with state and zip): 1051 Kearney St., Denver, CO 80220  
 Phone number (include area code): 970-980-9079 \*\*E-mail address: tsamuelson@choice-farms.com

Received by OWRD  
 APR 05 2024  
 Salem, OR





### Business Name Search

[New Search](#)

[Printer Friendly](#)

### Business Entity Data

11-06-2023  
11:39

Registry Nbr	Entity Type	Entity Status	Jurisdiction	Registry Date	Next Renewal Date	Renewal Due?
2151366-98	DLLC	ACT	OREGON	07-21-2023	07-21-2024	
<b>Entity Name</b> CHOICE HOLDINGS LLC						
<b>Foreign Name</b>						

Received by OWRD

APR 05 2024

[New Search](#)

[Printer Friendly](#)

### Associated Names

<b>Type</b>	PPB	PRINCIPAL PLACE OF BUSINESS			Salem, OR
<b>Addr 1</b>	61795 TEAL RD				
<b>Addr 2</b>					
<b>CSZ</b>	BEND	OR	97702	<b>Country</b>	UNITED STATES OF AMERICA

Please click [here](#) for general information about registered agents and service of process.

Type	AGT REGISTERED AGENT	Start Date	07-21-2023	Resign Date
<b>Name</b>	CHRISTOPHER	MALLORY		
<b>Addr 1</b>	675 NE PROVIDENCE DR			
<b>Addr 2</b>				
<b>CSZ</b>	BEND	OR	97701	<b>Country</b> UNITED STATES OF AMERICA

<b>Type</b>	MAL MAILING ADDRESS		
<b>Addr 1</b>	1051 KEARNEY ST		
<b>Addr 2</b>			
<b>CSZ</b>	DENVER	CO	80220 <b>Country</b> UNITED STATES OF AMERICA

Type	MEM MEMBER	Resign Date
<b>Name</b>	JORDAN	VASBINDER
<b>Addr 1</b>	4912 E CALLE DEL NORTE	
<b>Addr 2</b>		
<b>CSZ</b>	PHOENIX	AZ 85018 <b>Country</b> UNITED STATES OF AMERICA

Type	MGR MANAGER	Resign Date
<b>Name</b>	MICHAEL	LEE REBER
<b>Addr 1</b>	2037 E 167TH DR	
<b>Addr 2</b>		



CSZ	THORNTON	CO	80602		Country	UNITED STATES OF AMERICA
-----	----------	----	-------	--	---------	--------------------------

Type	MGR	MANAGER			Resign Date	
Name	TIMOTHY	D	SAMUELSON			
Addr 1	1051 KEARNEY ST					
Addr 2						
CSZ	DENVER	CO	80220		Country	UNITED STATES OF AMERICA


Type	MGR	MANAGER			Resign Date	
Name	CHRISTOPHER		MALLORY			
Addr 1	675 NE PROVIDENCE DR					
Addr 2						
CSZ	BEND	OR	97701		Country	UNITED STATES OF AMERICA

[New Search](#)   [Printer Friendly](#)   [Name History](#)

Business Entity Name	Name Type	Name Status	Start Date	End Date
CHOICE HOLDINGS LLC	EN	CUR	07-21-2023	

Please [read](#) before ordering [Copies](#).

[New Search](#)   [Printer Friendly](#)   [Summary History](#)

Image Available	Action	Transaction Date	Effective Date	Status	Name/Agent Change	Dissolved By
	ARTICLES OF ORGANIZATION	07-21-2023		FI	Agent	

[About Us](#) | [Announcements](#) | [Laws & Rules](#) | [Feedback Policy](#) | [SOS Home](#) | [Oregon Blue Book](#) | [Oregon.gov](#)

For comments or suggestions regarding the operation of this site, please contact : [corporation.division@sos.oregon.gov](mailto:corporation.division@sos.oregon.gov)

© 2023 Oregon Secretary of State. All Rights Reserved.

Received by OWRD

APR 05 2024

Salem, OR



RECORDING REQUESTED BY:

 **Western** Title & Escrow

1777 SW Chandler Ave., Suite 100  
Bend, OR 97702

**AFTER RECORDING RETURN TO:**

Timothy Samuelson  
Choice Holdings LLC  
1051 Kearney St  
Denver, CO 80220

**SEND TAX STATEMENTS TO:**

Choice Holdings LLC  
1051 Kearney St  
Denver, CO 80220

112436 and 1813060001000  
61795 Teal Road, Bend, OR 97701

Deschutes County Official Records **2023-26176**  
D-D  
Stn=7 AT **10/19/2023 04:07 PM**  
\$15.00 \$11.00 \$10.00 \$61.00 \$6.00 **\$103.00**

I, Steve Dennison, County Clerk for Deschutes County, Oregon,  
certify that the instrument identified herein was recorded in the  
Official Records.  
Steve Dennison - County Clerk

Received by OWRD

APR 05 2024

Salem, OR

SPACE ABOVE THIS LINE FOR RECORDER'S USE

**SPECIAL WARRANTY DEED - STATUTORY FORM**

(INDIVIDUAL or CORPORATION)

**CW Property Management LLC**, Grantor, conveys and specially warrants to **Choice Holdings LLC**, an Oregon limited liability company, Grantee, the following described real property free and clear of encumbrances created or suffered by the grantor except as specifically set forth below:

SEE EXHIBIT "A" ATTACHED HERETO AND MADE A PART HEREOF

The true consideration for this conveyance is Six Hundred Thousand And No/100 Dollars (**\$600,000.00**). (See ORS 93.030).

**BEFORE SIGNING OR ACCEPTING THIS INSTRUMENT, THE PERSON TRANSFERRING FEE TITLE SHOULD INQUIRE ABOUT THE PERSON'S RIGHTS, IF ANY, UNDER ORS 195.300, 195.301 AND 195.305 TO 195.336 AND SECTIONS 5 TO 11, CHAPTER 424, OREGON LAWS 2007, SECTIONS 2 TO 9 AND 17, CHAPTER 855, OREGON LAWS 2009, AND SECTIONS 2 TO 7, CHAPTER 8, OREGON LAWS 2010. THIS INSTRUMENT DOES NOT ALLOW USE OF THE PROPERTY DESCRIBED IN THIS INSTRUMENT IN VIOLATION OF APPLICABLE LAND USE LAWS AND REGULATIONS. BEFORE SIGNING OR ACCEPTING THIS INSTRUMENT, THE PERSON ACQUIRING FEE TITLE TO THE PROPERTY SHOULD CHECK WITH THE APPROPRIATE CITY OR COUNTY PLANNING DEPARTMENT TO VERIFY THAT THE UNIT OF LAND BEING TRANSFERRED IS A LAWFULLY ESTABLISHED LOT OR PARCEL, AS DEFINED IN ORS 92.010 OR 215.010, TO VERIFY THE APPROVED USES OF THE LOT OR PARCEL, TO DETERMINE ANY LIMITS ON LAWSUITS AGAINST FARMING OR FOREST PRACTICES, AS DEFINED IN ORS 30.930, AND TO INQUIRE ABOUT THE RIGHTS OF NEIGHBORING PROPERTY OWNERS, IF ANY, UNDER ORS 195.300, 195.301 AND 195.305 TO 195.336 AND SECTIONS 5 TO 11, CHAPTER 424, OREGON LAWS 2007, SECTIONS 2 TO 9 AND 17, CHAPTER 855, OREGON LAWS 2009, AND SECTIONS 2 TO 7, CHAPTER 8, OREGON LAWS 2010.**

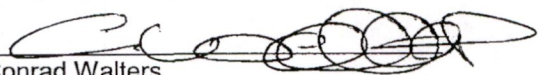


**SPECIAL WARRANTY DEED - STATUTORY FORM**  
(continued)

IN WITNESS WHEREOF, the undersigned have executed this document on the date(s) set forth below.

Dated: 10/19/2023

CW Property Management LLC


BY:   
Conrad Walters  
Member

State of OREGON  
County of DESCHUTES

This instrument was acknowledged before me on 10/19/2023 by Conrad Walters, as Member for CW Property Management LLC.

  
\_\_\_\_\_  
Notary Public - State of Oregon

My Commission Expires: 7/20/2025



Received by OWRD  
APR 05 2024  
Salem, OR



**EXHIBIT "A"**  
Legal Description

That portion of the Northwest quarter of the Southeast quarter (NW1/4 SE1/4) of Section 6, Township 18 South, Range 13 East of the Willamette Meridian, Deschutes County, Oregon, lying Northeasterly of the Central Oregon Irrigation District Canal.

**Received by OWRD**

**APR 05 2024**

**Salem, OR**

Received by OWRD  
APR 05 2024  
Salem, OR



Part 3 of 4 – Place of Use – Lessor Information and Signatures

**Complete Table 1 Identify water right(s) proposed to be leased instream  
Provide a separate Part 3 for each Lessor (water right interest holder/landowner)**

Table 1

<b>Irrigation District or other Water Purveyor Name: Central Oregon Irrigation District</b>													
Specify Water Right, Priority Date, point of diversion(s) (POD), place of use, tax lot, gov't lot/DLC, acres to be leased, original use type, certificate page number, and any previous lease. If not enough room below, you may add rows (see instructions) or create a spreadsheet/table (matching Table 1) and attach. Any attached table should include reference to the Lessor.													
Water Right #	Priority Date	POD #	Twp	Rng	Sec	Q-Q	Tax Lot	Gov't Lot/DLC #	Acres	Use	Page #	Previous Lease #	
94956	10/31/1900	1	18 S	13 E	06	SW NE	1300		0.26	IR	47	IL-1167	
<b>Any additional information about the right:</b> _____													
<b>Farm Deferral Tax Status:</b> Counties make the determination of whether a property qualifies for the farm use assessment without consideration of whether the lands have an associated water right which is leased instream. If you have questions regarding the farm use assessment you should contact your local county assessor. You should contact your County for any weed ordinance and management requirements.													

The undersigned declare:

1. I/We agree during the term of this lease to suspend use of water allowed under the water right(s) involved in the lease as well as and any other appurtenant primary or supplemental water right(s); and
2. I/We certify are the lessor(s) (water right interest holder) of the water right(s) in Table 1. If not the deeded land owner, I/we have obtained consent from the deeded land owner and/or have provided documentation of authorization to pursue the instream lease; and
3. I/We affirm that the information in this application is true and accurate.

DocuSigned by:  
*Julie Reber* \_\_\_\_\_ Date: 03/08/2024 | 9:51 AM PST  
 Signature of Lessor

Printed name (and title): Jason Gillam – Gillam Reber Family Trust Business name, if applicable:  
 Mailing Address (with state and zip): 22225 Bear Creek Rd. Bend, OR 97701  
 Phone number (include area code): None \*\*E-mail address: None

DocuSigned by:  
*JR* \_\_\_\_\_ Date: 03/08/2024 | 9:54 AM PST  
 Signature of Lessor

Printed name (and title): Julie Reber – Gillam Reber Family Trust Business name, if applicable:  
 Mailing Address (with state and zip): 22225 Bear Creek Rd. Bend, OR 97701  
 Phone number (include area code): 415-609-3677 \*\*E-mail address: Julie@juliereber.com

Received by OWRD  
APR 05 2024  
Salem, OR



Part 3 of 4 – Place of Use – Lessor Information and Signatures


**Complete Table 1 Identify water right(s) proposed to be leased instream  
Provide a separate Part 3 for each Lessor (water right interest holder/landowner)**

Table 1


Irrigation District or other Water Purveyor Name: <b>Central Oregon Irrigation District</b>															
Specify Water Right, Priority Date, point of diversion(s) (POD), place of use, tax lot, gov't lot/DLC, acres to be leased, original use type, certificate page number, and any previous lease. If not enough room below, you may add rows (see instructions) or create a spreadsheet/table (matching Table 1) and attach. Any attached table should include reference to the Lessor.															
Water Right #	Priority Date	POD #	Twp		Rng		Sec	Q-Q		Tax Lot	Gov't Lot/DLC #	Acres	Use	Page #	Previous Lease #
94956	10/31/1900	1	17	S	14	E	23	NW	NW	500		6.15	IR	43	IL-1844, IL-1357, IL-973
Any additional information about the right: _____															
<b>Farm Deferral Tax Status:</b> Counties make the determination of whether a property qualifies for the farm use assessment without consideration of whether the lands have an associated water right which is leased instream. If you have questions regarding the farm use assessment you should contact your local county assessor. You should contact your County for any weed ordinance and management requirements.															

The undersigned declare:

1. I/We agree during the term of this lease to suspend use of water allowed under the water right(s) involved in the lease as well as and any other appurtenant primary or supplemental water right(s); and
2. I/We certify are the lessor(s) (water right interest holder) of the water right(s) in Table 1. If not the deeded land owner, I/we have obtained consent from the deeded land owner and/or have provided documentation of authorization to pursue the instream lease; and
3. I/We affirm that the information in this application is true and accurate.

  
 \_\_\_\_\_ Date: 3/11/2024  
 Signature of Lessor

Printed name (and title): Ann Bernert Business name, if applicable: None  
 Mailing Address (with state and zip): 26100 NE Horsell Rd., Bend, OR 97701  
 Phone number (include area code): 503-593-2806 \*\*E-mail address: bernert.ann@gmail.com

  
 \_\_\_\_\_ Date: 3/11/2024  
 Signature of Lessor

Printed name (and title): Joshua Hamon Business name, if applicable: None  
 Mailing Address (with state and zip): 26100 NE Horsell Rd., Bend, OR 97701  
 Phone number (include area code): None \*\*E-mail address: None

Received by OWRD

APR 05 2024

Salem, OR



Part 3 of 4 – Place of Use – Lessor Information and Signatures

Complete Table 1 Identify water right(s) proposed to be leased instream  
Provide a separate Part 3 for each Lessor (water right interest holder/landowner)

Table 1

Irrigation District or other Water Purveyor Name: Central Oregon Irrigation District

Specify Water Right, Priority Date, point of diversion(s) (POD), place of use, tax lot, gov't lot/DLC, acres to be leased, original use type, certificate page number, and any previous lease.

If not enough room below, you may add rows (see instructions) or create a spreadsheet/table (matching Table 1) and attach.  
Any attached table should include reference to the Lessor.

Water Right #	Priority Date	POD #	Twp	Rng	Sec	Q-Q	Tax Lot	Gov't Lot/DLC #	Acres	Use	Page #	Previous Lease #
94956	10/31/1900	1	17 S	13 E	31	SE NW	1500		0.34	IR	41	IL-1914, IL-1844

Any additional information about the right: \_\_\_\_\_

Farm Deferral Tax Status: Counties make the determination of whether a property qualifies for the farm use assessment without consideration of whether the lands have an associated water right which is leased instream. If you have questions regarding the farm use assessment you should contact your local county assessor. You should contact your County for any weed ordinance and management requirements.

The undersigned declare:

1. I/We agree during the term of this lease to suspend use of water allowed under the water right(s) involved in the lease as well as and any other appurtenant primary or supplemental water right(s); and
2. I/We certify are the lessor(s) (water right interest holder) of the water right(s) in Table 1. If not the deeded land owner, I/we have obtained consent from the deeded land owner and/or have provided documentation of authorization to pursue the instream lease; and
3. I/We affirm that the information in this application is true and accurate.

 Date: 12.5.23  
Signature of Lessor

Printed name (and title): Jose Martinez Vasquez Business name, if applicable: n/a  
Mailing Address (with state and zip): 62221 Powell Butte Hwy, Bend OR 97701  
Phone number (include area code): 541-480-1915 \*\*E-mail address: none

 Date: 12.5.23  
Signature of Lessor

Printed name (and title): Cynthia Martinez Business name, if applicable: n/a  
Mailing Address (with state and zip): 62221 Powell Butte Hwy, Bend OR 97701  
Phone number (include area code): 541-647-0915 \*\*E-mail address: cjenmartinez@gmail.com

Received by OWRD

APR 05 2024

Salem, OR



**Part 3 of 4 – Place of Use – Lessor Information and Signatures**

**Complete Table 1 Identify water right(s) proposed to be leased instream  
Provide a separate Part 3 for each Lessor (water right interest holder/landowner)**

**Table 1**

**Irrigation District or other Water Purveyor Name: Central Oregon Irrigation District**

Specify Water Right, Priority Date, point of diversion(s) (POD), place of use, tax lot, gov't lot/DLC, acres to be leased, original use type, certificate page number, and any previous lease.  
If not enough room below, you may add rows (see instructions) or create a spreadsheet/table (matching Table 1) and attach.  
Any attached table should include reference to the Lessor.

Water Right #	Priority Date	POD #	Twp	Rng	Sec	Q-Q	Tax Lot	Gov't Lot/DLC #	Acres	Use	Page #	Previous Lease #
94956	10/31/1900	1	17 S	14 E	22	SE SE	1000		1.90	IR	43	IL-1663

**Any additional information about the right:** \_\_\_\_\_

**Farm Deferral Tax Status:** Counties make the determination of whether a property qualifies for the farm use assessment without consideration of whether the lands have an associated water right which is leased instream. If you have questions regarding the farm use assessment you should contact your local county assessor. You should contact your County for any weed ordinance and management requirements.

The undersigned declare:

1. I/We agree during the term of this lease to suspend use of water allowed under the water right(s) involved in the lease as well as and any other appurtenant primary or supplemental water right(s); and
2. I/We certify are the lessor(s) (water right interest holder) of the water right(s) in Table 1. If not the deeded land owner, I/we have obtained consent from the deeded land owner and/or have provided documentation of authorization to pursue the instream lease; and
3. I/We affirm that the information in this application is true and accurate.

**James Howell**  
Signature of Lessor

Digitally signed by James Howell  
Date: DN: cn=James Howell, o=J&R FIRE, ou, email=jim@jrfire.com, c=US  
Date: 2024.01.04 07:06:43 -08'00'

Printed name (and title): James Howell Business name, if applicable: none  
Mailing Address (with state and zip): 25990 Alfalfa Market Rd, Bend, OR 97701  
Phone number (include area code): 541-419-8886 \*\*E-mail address: jim@jrfire.com

Received by OWRD  
APR 05 2024  
Salem, OR



**Part 3 of 4 – Place of Use – Lessor Information and Signatures**


**Complete Table 1 Identify water right(s) proposed to be leased instream  
Provide a separate Part 3 for each Lessor (water right interest holder/landowner)**

**Table 1**

<b>Irrigation District or other Water Purveyor Name: Central Oregon Irrigation District</b>															
Specify Water Right, Priority Date, point of diversion(s) (POD), place of use, tax lot, gov't lot/DLC, acres to be leased, original use type, certificate page number, and any previous lease.															
If not enough room below, you may add rows (see instructions) or create a spreadsheet/table (matching Table 1) and attach.															
Any attached table should include reference to the Lessor.															
Water Right #	Priority Date	POD #	Twp		Rng		Sec	Q-Q		Tax Lot	Gov't Lot/DLC #	Acres	Use	Page #	Previous Lease #
94956	10/31/1900	1	17	S	12	E	23	NE	NE	100		0.44	IR	37	None
<b>Any additional information about the right:</b> _____															
<b>Farm Deferral Tax Status:</b> Counties make the determination of whether a property qualifies for the farm use assessment without consideration of whether the lands have an associated water right which is leased instream. If you have questions regarding the farm use assessment you should contact your local county assessor. You should contact your County for any weed ordinance and management requirements.															

The undersigned declare:

1. I/We agree during the term of this lease to suspend use of water allowed under the water right(s) involved in the lease as well as and any other appurtenant primary or supplemental water right(s); and
2. I/We certify are the lessor(s) (water right interest holder) of the water right(s) in Table 1. If not the deeded land owner, I/we have obtained consent from the deeded land owner and/or have provided documentation of authorization to pursue the instream lease; and
3. I/We affirm that the information in this application is true and accurate.

  
Signature of Lessor

Date: 03/12/2024

Printed name (and title): Mary Jo Hamby Business name, if applicable: G & MJ, LLC  
Mailing Address (with state and zip): 21663 NE Butler Market Rd. Bend OR 97701  
Phone number (include area code): 541-480-8236 \*\*E-mail address: guy@hwdoors.com

Correct Address: 21633 NE Butler Market Road  
Correct email: ghamby2040@gmail.com

Received by OWRD

APR 05 2024

Salem, OR



### Business Name Search

[New Search](#)

[Printer Friendly](#)

### Business Entity Data

02-14-2024  
08:26

Registry Nbr	Entity Type	Entity Status	Jurisdiction	Registry Date	Next Renewal Date	Renewal Due?
1318415-95	DLLC	ACT	OREGON	03-08-2018	03-08-2025	
<b>Entity Name</b> G & MJ, LLC						
<b>Foreign Name</b>						

Received by OWRD

APR 05 2024

[New Search](#)

[Printer Friendly](#)

### Associated Names

Type	PPB	PRINCIPAL PLACE OF BUSINESS			Salem, OR	
<b>Addr 1</b>	21633 NE BUTLER MARKET RD					
<b>Addr 2</b>						
<b>CSZ</b>	BEND	OR	97701	<b>Country</b>	UNITED STATES OF AMERICA	

Please click [here](#) for general information about registered agents and service of process.

Type	AGT	REGISTERED AGENT	Start Date	02-15-2022	Resign Date	
<b>Name</b>	MARY JO		HAMBY			
<b>Addr 1</b>	21633 NE BUTLER MARKET ROAD					
<b>Addr 2</b>						
<b>CSZ</b>	BEND	OR	97701	<b>Country</b>	UNITED STATES OF AMERICA	

Type	MAL	MAILING ADDRESS				
<b>Addr 1</b>	21633 NE BUTLER MARKET ROAD					
<b>Addr 2</b>						
<b>CSZ</b>	BEND	OR	97701	<b>Country</b>	UNITED STATES OF AMERICA	

Type	MEM	MEMBER				Resign Date	
<b>Name</b>	MARY JO		HAMBY				
<b>Addr 1</b>	21633 NE BUTLER MARKET ROAD						
<b>Addr 2</b>							
<b>CSZ</b>	BEND	OR	97701	<b>Country</b>	UNITED STATES OF AMERICA		

[New Search](#)

[Printer Friendly](#)

### Name History










Business Entity Name	Name Type	Name Status	Start Date	End Date
G & MJ, LLC	EN	CUR	03-08-2018	

Please [read](#) before ordering [Copies](#).

[New Search](#)

[Printer Friendly](#)

### Summary History

Image Available	Action	Transaction Date	Effective Date	Status	Name/Agent Change	Dissolved By
	AMENDED ANNUAL REPORT	02-07-2024		FI		
	AMENDED ANNUAL REPORT	02-24-2023		FI		
	AMENDED ANNUAL REPORT	02-15-2022		FI	Agent	
	AMENDED ANNUAL REPORT	02-23-2021		FI		
	AMENDED ANNUAL REPORT	02-20-2020		FI		
	AMENDED ANNUAL REPORT	02-01-2019		FI		
	ARTICLES OF ORGANIZATION	03-08-2018		FI	Agent	

[About Us](#) | [Announcements](#) | [Laws & Rules](#) | [Feedback Policy](#) | [SOS Home](#) | [Oregon Blue Book](#) | [Oregon.gov](#)

For comments or suggestions regarding the operation of this site, please contact : [corporation.division@sos.oregon.gov](mailto:corporation.division@sos.oregon.gov)

© 2024 Oregon Secretary of State. All Rights Reserved.

Received by OWRD

APR 05 2024

Salem, OR



**Part 3 of 4 – Place of Use – Lessor Information and Signatures**

**Complete Table 1 Identify water right(s) proposed to be leased instream  
Provide a separate Part 3 for each Lessor (water right interest holder/landowner)**

**Table 1**

**Irrigation District or other Water Purveyor Name: Central Oregon Irrigation District**

Specify Water Right, Priority Date, point of diversion(s) (POD), place of use, tax lot, gov't lot/DLC, acres to be leased, original use type, certificate page number, and any previous lease.  
If not enough room below, you may add rows (see instructions) or create a spreadsheet/table (matching Table 1) and attach.  
Any attached table should include reference to the Lessor.


Water Right #	Priority Date	POD #	Twp		Rng		Sec	Q-Q		Tax Lot	Gov't Lot/DLC #	Acres	Use	Page #	Previous Lease #
94956	10/31/1900	1	18	S	12	E	02	NE	SE	1300		2.48	IR	45	None

**Any additional information about the right:** \_\_\_\_\_


**Farm Deferral Tax Status:** Counties make the determination of whether a property qualifies for the farm use assessment without consideration of whether the lands have an associated water right which is leased instream. If you have questions regarding the farm use assessment you should contact your local county assessor. You should contact your County for any weed ordinance and management requirements.

The undersigned declare:

1. I/We agree during the term of this lease to suspend use of water allowed under the water right(s) involved in the lease as well as and any other appurtenant primary or supplemental water right(s); and
2. I/We certify are the lessor(s) (water right interest holder) of the water right(s) in Table 1. If not the deeded land owner, I/we have obtained consent from the deeded land owner and/or have provided documentation of authorization to pursue the instream lease; and
3. I/We affirm that the information in this application is true and accurate.

  
 \_\_\_\_\_ Date: 2/2/2024  
 Signature of Lessor

Printed name (and title): David Vodak Business name, if applicable: none  
 Mailing Address (with state and zip): 61713 Ward Rd, Bend, OR 97702  
 Phone number (include area code): none \*\*E-mail address: none

  
 \_\_\_\_\_ Date: 2/2/2024  
 Signature of Lessor

Printed name (and title): Cammy Vodak Business name, if applicable: none  
 Mailing Address (with state and zip): 61713 Ward Rd, Bend, OR 97702  
 Phone number (include area code): 541-350-0822 \*\*E-mail address: camfarstvedt@hotmail.com

**Received by OWRD**

**APR 05 2024**

**Salem, OR**



Part 3 of 4 – Place of Use – Lessor Information and Signatures


**Complete Table 1 Identify water right(s) proposed to be leased instream  
Provide a separate Part 3 for each Lessor (water right interest holder/landowner)**

Table 1

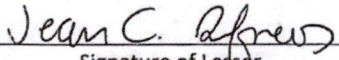
Irrigation District or other Water Purveyor Name: <b>Central Oregon Irrigation District</b>													
Specify Water Right, Priority Date, point of diversion(s) (POD), place of use, tax lot, gov't lot/DLC, acres to be leased, original use type, certificate page number, and any previous lease. If not enough room below, you may add rows (see instructions) or create a spreadsheet/table (matching Table 1) and attach. Any attached table should include reference to the Lessor.													
Water Right #	Priority Date	POD #	Twp	Rng	Sec	Q-Q	Tax Lot	Gov't Lot/DLC #	Acres	Use	Page #	Previous Lease #	
94956	10/31/1900	1	18 S	12 E	01	SW NW	1800		0.50	IR	45	IL-1801, IL-1906, IL-1950	
Any additional information about the right: _____													
Farm Deferral Tax Status: Counties make the determination of whether a property qualifies for the farm use assessment without consideration of whether the lands have an associated water right which is leased instream. If you have questions regarding the farm use assessment you should contact your local county assessor. You should contact your County for any weed ordinance and management requirements.													

The undersigned declare:

1. I/We agree during the term of this lease to suspend use of water allowed under the water right(s) involved in the lease as well as and any other appurtenant primary or supplemental water right(s); and
2. I/We certify are the lessor(s) (water right interest holder) of the water right(s) in Table 1. If not the deeded land owner, I/we have obtained consent from the deeded land owner and/or have provided documentation of authorization to pursue the instream lease; and
3. I/We affirm that the information in this application is true and accurate.

 \_\_\_\_\_ Date: 02/10/2024  
Signature of Lessor

Printed name (and title): Daniel Schafer, Shafer Sifneos Joint Trist Business name, if applicable: none  
Mailing Address (with state and zip): 1775 NW Steidl Rd Bend. OR 97703  
Phone number (include area code): 541-207-4075 \*\*E-mail address: danielwschafer@gmail.com

 \_\_\_\_\_ Date: 2/10/24  
Signature of Lessor

Printed name (and title): Jean Sifneos, Shafer Sifneos Joint Trist Business name, if applicable: none  
Mailing Address (with state and zip): 1775 NW Steidl Rd Bend. OR 97703  
Phone number (include area code): 541-207-4071 \*\*E-mail address: none

Received by OWRD

APR 05 2024

Salem, OR



Part 3 of 4 – Place of Use – Lessor Information and Signatures

Complete Table 1 Identify water right(s) proposed to be leased instream  
Provide a separate Part 3 for each Lessor (water right interest holder/landowner)

Table 1

Irrigation District or other Water Purveyor Name: Central Oregon Irrigation District															
Specify Water Right, Priority Date, point of diversion(s) (POD), place of use, tax lot, gov't lot/DLC, acres to be leased, original use type, certificate page number, and any previous lease.															
If not enough room below, you may add rows (see instructions) or create a spreadsheet/table (matching Table 1) and attach.															
Any attached table should include reference to the Lessor.															
Water Right #	Priority Date	POD #	Twp		Rng		Sec	Q-Q		Tax Lot	Gov't Lot/DLC #	Acres	Use	Page #	Previous Lease #
94956	10/31/1900	1	17	S	12	E	14	SE	SW	600		.10	IR	36	IL-1718, IL-1596

Any additional information about the right: \_\_\_\_\_

**Farm Deferral Tax Status:** Counties make the determination of whether a property qualifies for the farm use assessment without consideration of whether the lands have an associated water right which is leased instream. If you have questions regarding the farm use assessment you should contact your local county assessor. You should contact your County for any weed ordinance and management requirements.

The undersigned declare:

1. I/We agree during the term of this lease to suspend use of water allowed under the water right(s) involved in the lease as well as and any other appurtenant primary or supplemental water right(s); and
2. I/We certify are the lessor(s) (water right interest holder) of the water right(s) in Table 1. If not the deeded land owner, I/we have obtained consent from the deeded land owner and/or have provided documentation of authorization to pursue the instream lease; and
3. I/We affirm that the information in this application is true and accurate.

Jerry Page  
Signature of Lessor

Date: 2-20-24

Printed name (and title): Jerry Page Business name, if applicable: None  
Mailing Address (with state and zip): 63260 Deschutes Market Rd. Bend, OR 97701  
Phone number (include area code): 541-382-3485 \*\*E-mail address: None

Doris Page  
Signature of Lessor

Date: 2-20-24

Printed name (and title): Doris Page Business name, if applicable: None  
Mailing Address (with state and zip): 63260 Deschutes Market Rd. Bend, OR 97701  
Phone number (include area code): 541-382-3485 \*\*E-mail address: None

Received by OWRD

APR 05 2024

Salem, OR



Part 4 of 4 – Water Right and Instream Use Information

Use a separate Part 4 for each water right to be leased instream

**Table 2**

Use Table 2 to illustrate the totals for the water right proposed to be leased instream (based on Part 3 of 4)      Water Right # 94956

Total rate and volume by priority date, POD, use and acreage as appropriate considering the right to be leased. If not enough room below, you may add rows (see instructions) or create a spreadsheet (matching Table 2 and clearly labeled) and attach.  
(cfs = cubic feet per second and af = acre-feet)

Priority Date	POD #	Use	Acres	Other Information (such as conditions/limitations on the right)	Rate (cfs)	Volume (af)
10/31/1900	1	IR	50.4	Season 1 rate/Total Volume	0.624	494.33
10/31/1900	1	IR	50.4	Season 2 rate	0.832	
10/31/1900	1	IR	50.4	Season 3 rate	1.100	
12/02/1907	1	IR	50.4	Season 3 rate	0.440	

Total af from storage, if applicable: \_\_\_\_\_ AF or  N/A

If the POD is not described on the certificate or, if there is more than one POD listed on the certificate, then the specific POD must be described:

**Table 3**

<b>Instream Use created by the lease</b>	River Basin: <u>Deschutes</u>	River/Stream Name: <u>Deschutes River</u> , tributary to <u>Columbia River</u>				
<b>Proposed Instream Reach:</b> <input checked="" type="checkbox"/> A reach typically begins at the POD and ends at the mouth of the source stream: From the POD <u>1</u> to <u>Mouth of Deschutes River</u>	<b>Or Proposed Instream Point:</b> <input type="checkbox"/> Instream use protected at the POD					
<b>OR</b> <input type="checkbox"/> Please check this box if you are not sure of the proposed reach and want water to be protected within a reach below the POD, if possible. If no reach is identified or the above box is not checked, and there is only one POD listed on the water right, the lease may be processed to be protected at the POD.)						
<b>Instream Portion: May not exceed the maximum rate/volume for the right (identified in Table 2)</b> Use the table 3 to illustrate the instream rate, volume and instream period by priority date, POD, Use and acreage, as appropriate. If not enough room below, you may add rows (see instructions) or create a spreadsheet (clearly labeled and matching the below portion of Table 3) and attach.						
Priority date	POD #	Use	Acres	Proposed Instream Period	Instream Rate (cfs)	Total instream volume (af)
10/31/1900	1	IR	50.4	Season 1 rate/Total Volume	0.347	274.71
10/31/1900	1	IR	50.4	Season 2 rate	0.462	
10/31/1900	1	IR	50.4	Season 3 rate	0.856	

Received by OWRD




**OR**  Please check this box if you are not sure of the proposed rate, volume and instream period. As part of its review process, the Department will identify the appropriate instream rate, volume and period considering the water right(s) being leased and instream benefits.

Yes  N/A **Conditions to avoid enlargement or injury to other water rights, if any, or other limitations:** list here Instream flow allocated on daily average basis up to the described rate from April 1- October 26

Note: The Department may identify additional conditions to prevent injury and/or enlargement.

**Any additional information about the proposed instream use:**

Received by OWRD

APR 05 2024

Salem, OR



**This table will calculate flow rate factors and duty for Central Oregon Irrigation District  
Instream Leases with water instream under October 31, 1900 priority date only**

Enter Total Number of Acres to be Leased Instream Here from POD #1 (CO Canal)	<b>50.400</b>
---	---------------

POD #1 Starting Point - total acres	<b>25,171.980</b>		
Starting Point - rate	Full Right at POD #1	October 31, 1900	December 2, 1907
	Starting Point - Rate*	Starting Point - Rate	Starting Point - Rate
Season 1	<b>311.542</b>	<b>311.542</b>	
Season 2	<b>415.386</b>	<b>415.386</b>	
Season 3	<b>769.241</b>	<b>549.238</b>	<b>220.003</b>
Start Point - duty*	<b>246,890.000</b>		

\*Estimated start point based on changes since issuance of Cert 94956 (issuance March 6, 2020)

**Information highlighted with blue font is to be entered on to the Instream Lease Application Form**

**For Primary Water Right - Certificate 94956 at POD #1**

<b>Rate (CFS) associated with leased rights for Section 1.5 of the Lease Application Form</b>			
Enter Rates by season and priority date on Instream Lease Form		Full Rate	October 31, 1900    December 2, 1907
Season 1		0.624	<b>0.624</b>
Season 2		0.832	<b>0.832</b>
Season 3		1.540	<b>1.100</b> <b>0.440</b>
<b>Duty (AF) associated with leased right for Section 1.5 of the Lease Application Form</b>			
Duty (decree) AF/Acre =	<b>9.81</b>	This section shows the prorated amounts by which the water right will be reduced at POD	
	<b>494.33</b>		

<b>Rate (CFS) leased instream for Section 2.2 of the Lease Application Form</b>		<b>Volume (AF) leased instream for Section 2.2 of the Lease Application Form</b>	
Enter Rates by season on Instream Lease Application Form	Full Rate if under October 31, 1900 priority date only	Enter Duty on Instream Lease Application Form	
Season 1	<b>0.347</b>	Duty (decree) AF/Acre = <b>5.45</b>	
Season 2	<b>0.462</b>	Max volume =	<b>274.71</b>
Season 3	<b>0.856</b>		

<b>Additional Conditions to Prevent Injury for Section 2.2 of the Lease Application Form</b>			
	# days	AF/Season	9.91 AF Duty - 45% = 5.45
Season 1*	56	38.54	Total = 274.71
Season 2	30	27.49	
Season 3	123	208.84	
	Season total =	274.87	
<b>Water protected instream:</b>	<b>April 1 through October 26</b>		

\* Note - The number of days that water may be protected instream in Season 1 has been reduced to prevent enlargement of the right.

Received by OWRD

APR 05 2024

Salem, OR



# DESCHUTES COUNTY SEC13 T17S R12E

SCALE - 1" = 400'

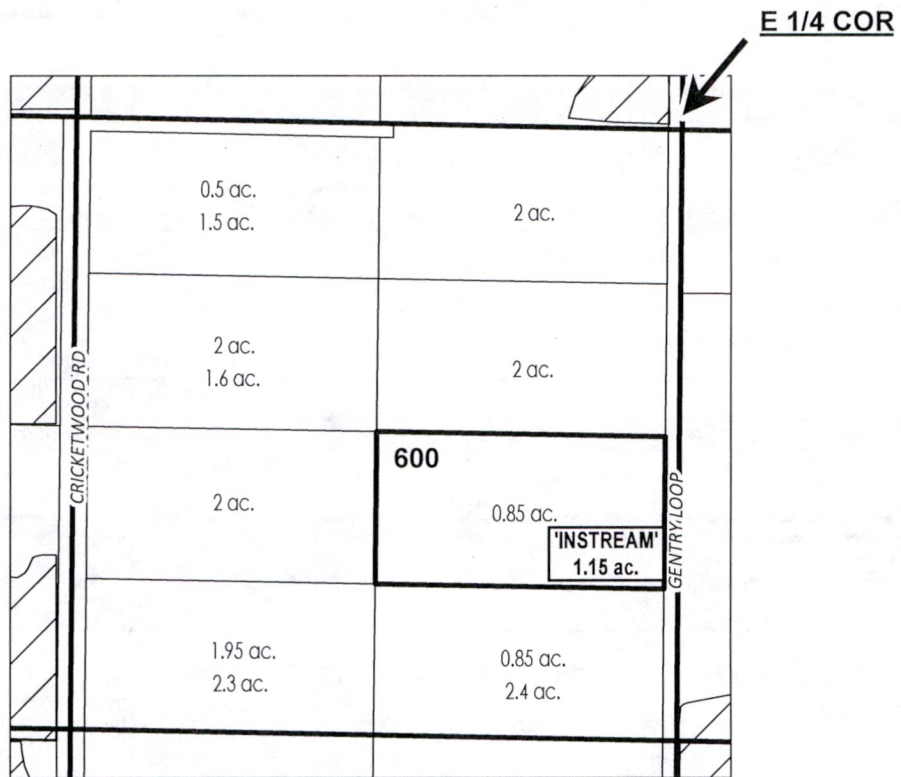


NW 1/4 OF THE NE 1/4

Received by OWRD

APR 05 2024

Salem, OR



# ac. PARCELS W/ WATER RIGHTS.

# ac. INSTREAM PARCELS



## APPLICATION FOR 1 YEAR INSTREAM LEASE

NAME: Anderson, Todd/Nash, Siobhan

TAXLOTS #: 600

1.15 ACRES

DATE: 12/18/2023



DESCHUTES COUNTY  
SEC.30 T17S R13E

SCALE - 1" = 400'

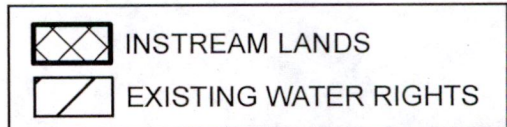
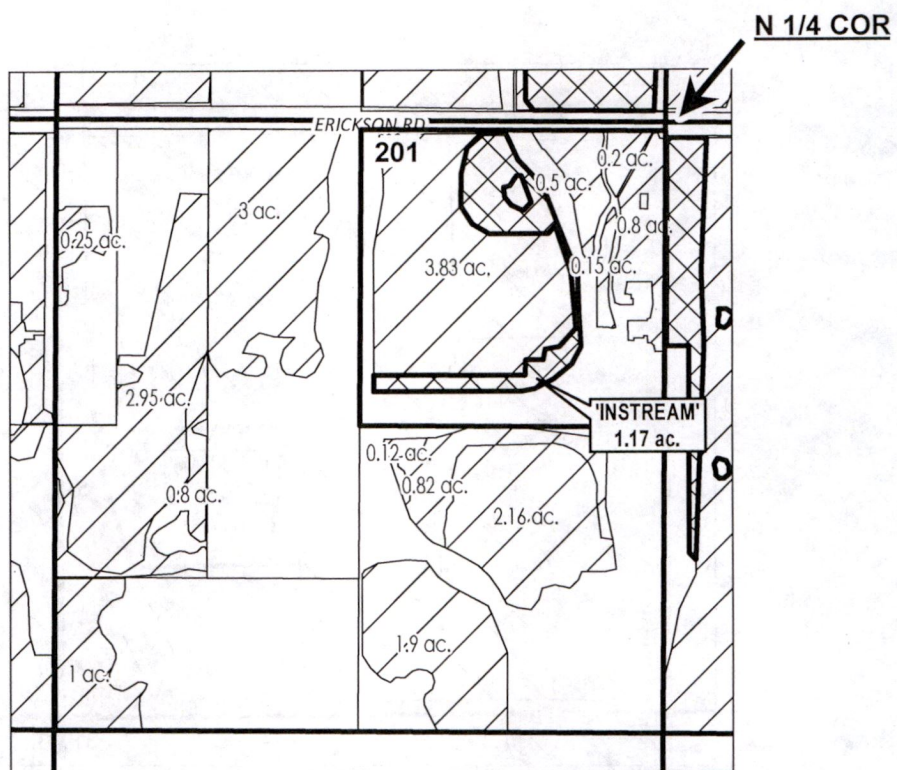


NE 1/4 OF THE NW 1/4

Received by OWRD

APR 05 2024

Salem, OR



APPLICATION FOR 1 YEAR INSTREAM LEASE

NAME: Valenti, Mark/Thoburn, Kara

TAXLOTS #: 201

1.17 ACRES

DATE: 1/9/2024



**DESCHUTES COUNTY  
SEC.30 T17S R13E**

Received by OWRD

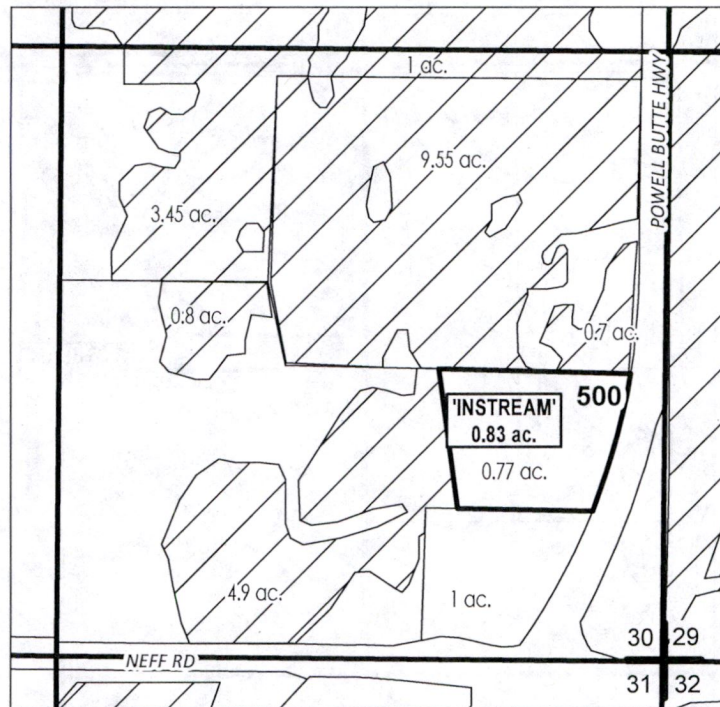
APR 05 2024

Salem, OR

SCALE - 1" = 400'



SE 1/4 OF THE SE 1/4



# ac.	INSTREAM PARCELS
# ac.	PARCELS W/ WATER RIGHTS
	EXISTING WATER RIGHTS



**APPLICATION FOR 1 YEAR INSTREAM LEASE**

NAME: Hart, Derek/Heather

TAXLOTS #: 500

0.83 ACRES

DATE: 11/22/2023



# DESCHUTES COUNTY SEC.28 T17S R13E

Received by OWRD

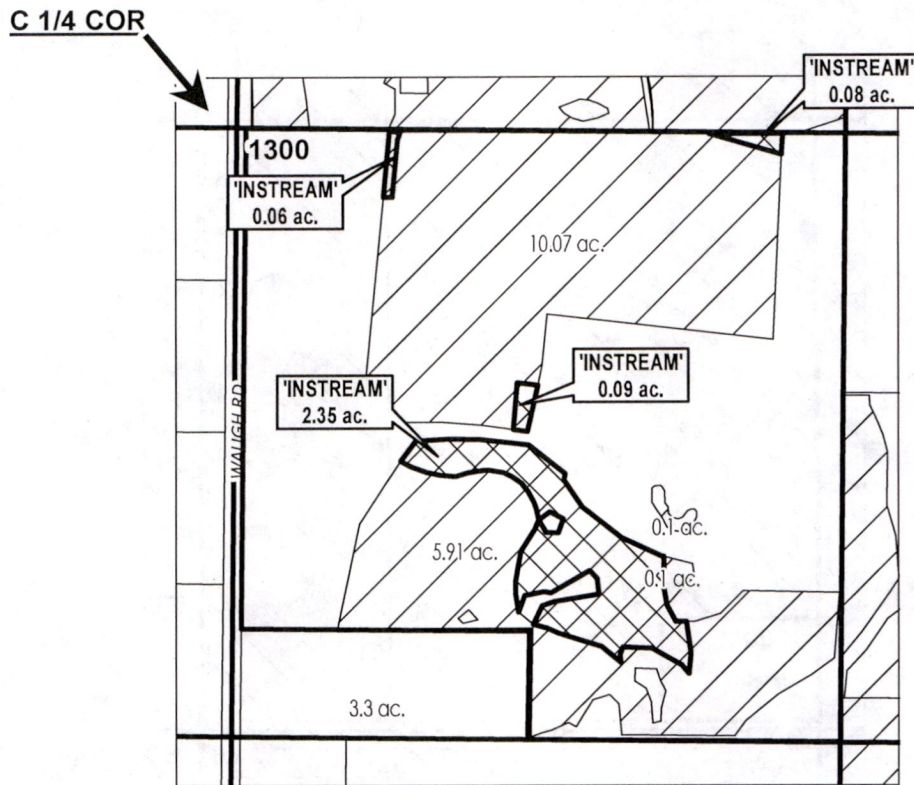
SCALE - 1" = 400'

APR 05 2024



Salem, OR

NW 1/4 OF THE SE 1/4



	INSTREAM LANDS
	PARCELS W/ WATER RIGHTS
	EXISTING WATER RIGHTS



## APPLICATION FOR 1 YEAR INSTREAM LEASE

NAME: Carey, Donald/Nadine

TAXLOTS #: 1300

2.58 ACRES

DATE: 1/29/2024



**CROOK COUNTY  
SEC.23 T15S R14E**

Received by OWRD

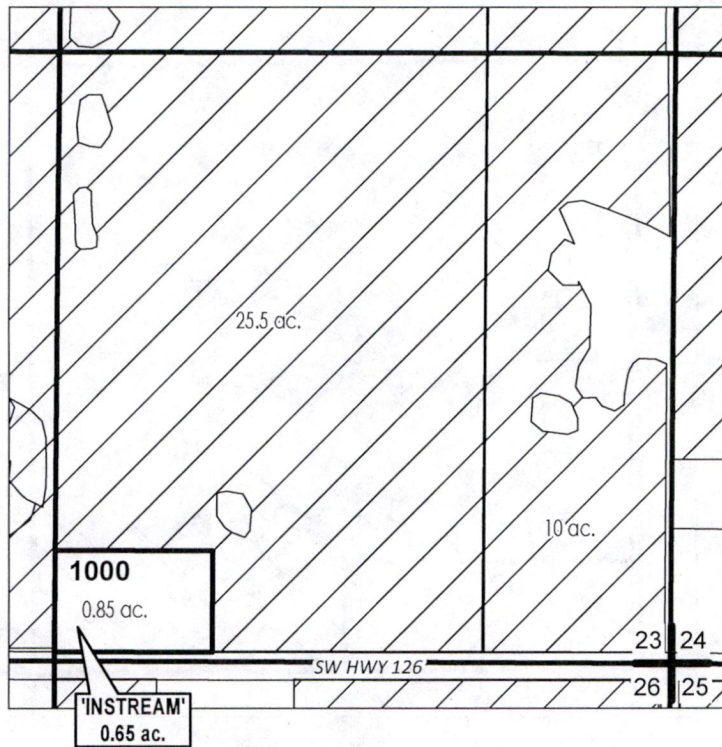
SCALE - 1" = 400'


APR 05 2024



Salem, OR

SE 1/4 OF THE SE 1/4



# ac.	PARCELS W/ WATER RIGHTS
# ac.	INSTREAM PARCELS
	EXISTING WATER RIGHTS



**APPLICATION FOR 1 YEAR INSTREAM LEASE**

NAME: Wilcox, Jennifer/Joseph

TAXLOTS #: 1000

0.65 ACRES

DATE: 12/19/2023



# DESCHUTES COUNTY SEC.19 T17S R13E

SCALE - 1" = 400'

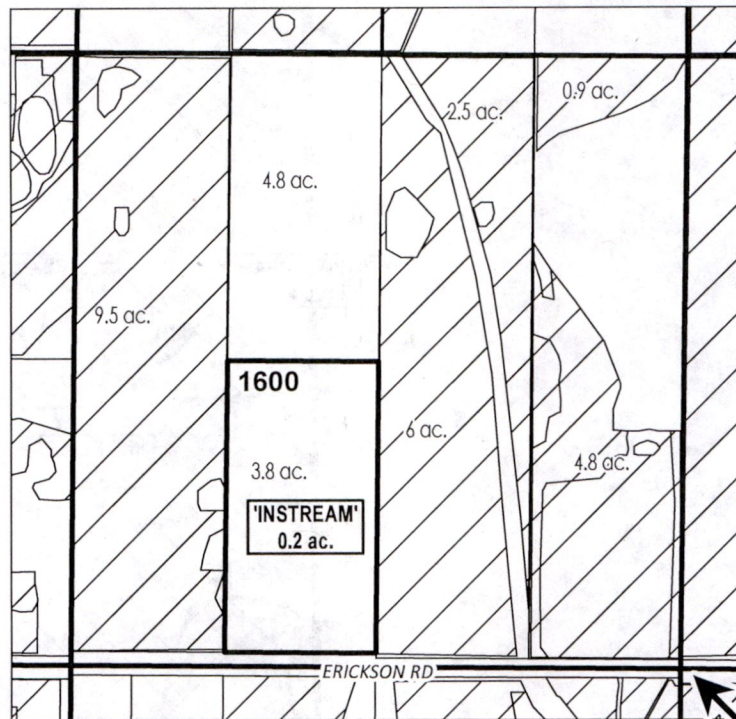


SE 1/4 OF THE SW 1/4

Received by OWRD

APR 05 2024

Salem, OR



S 1/4 COR

# ac.	PARCELS W/ WATER RIGHTS
# ac.	INSTREAM PARCELS
	EXISTING WATER RIGHTS



## APPLICATION FOR 1 YEAR INSTREAM LEASE

NAME: Wyman, Richard

TAXLOTS #: 1600

0.2 ACRES

DATE: 12/21/2023



# CROOK COUNTY SEC.17 T16S R14E

Received by OWRD

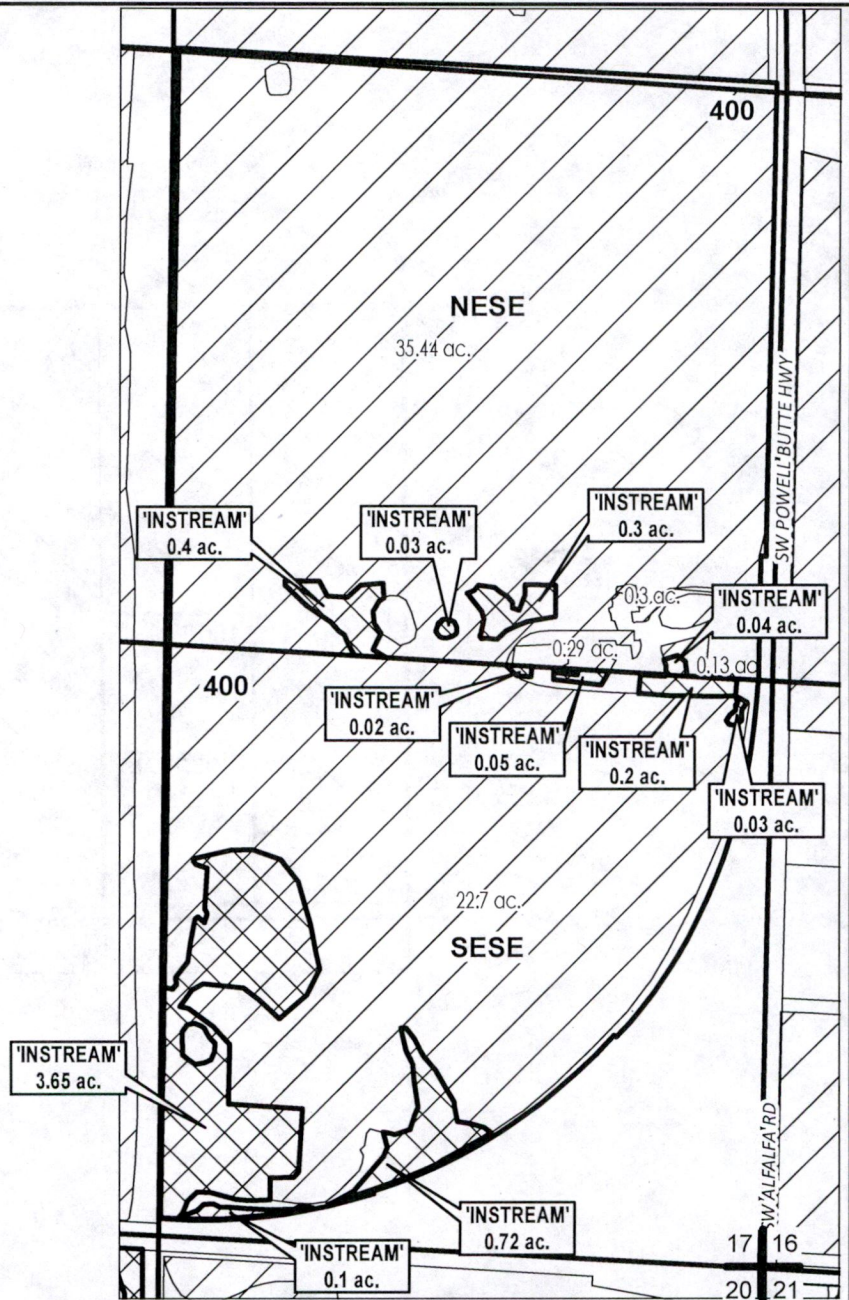
SCALE - 1" = 400'


APR 05 2024


Salem, OR



NE 1/4 OF THE SE 1/4; SE 1/4 OF THE SE 1/4



 EXISTING WATER RIGHTS

 INSTREAM LANDS



## APPLICATION FOR 1 YEAR INSTREAM LEASE

NAME: Faulkner, Kenneth/Mandy

TAXLOTS #: 400

5.54 ACRES

DATE: 2/21/2024



# DESCHUTES COUNTY SEC.01 T18S R12E

SCALE - 1" = 400'

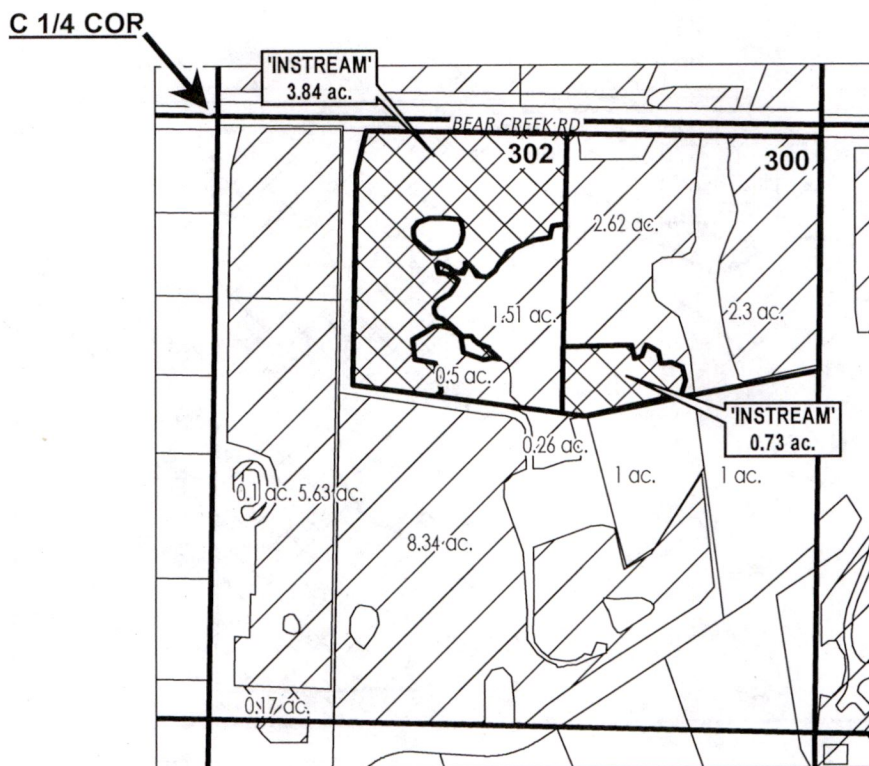


NW 1/4 OF THE NE 1/4

Received by OWRD

APR 05 2024

Salem, OR



# ac.	PARCELS W/ WATER RIGHTS
	INSTREAM LANDS
	EXISTING WATER RIGHTS



## APPLICATION FOR 1 YEAR INSTREAM LEASE

NAME: Wallace, Carl/Mary

TAXLOTS #: 300, 302

4.57 ACRES

DATE: 2/28/2024



# DESCHUTES COUNTY SEC.11 T18S R13E

Received by OWRD

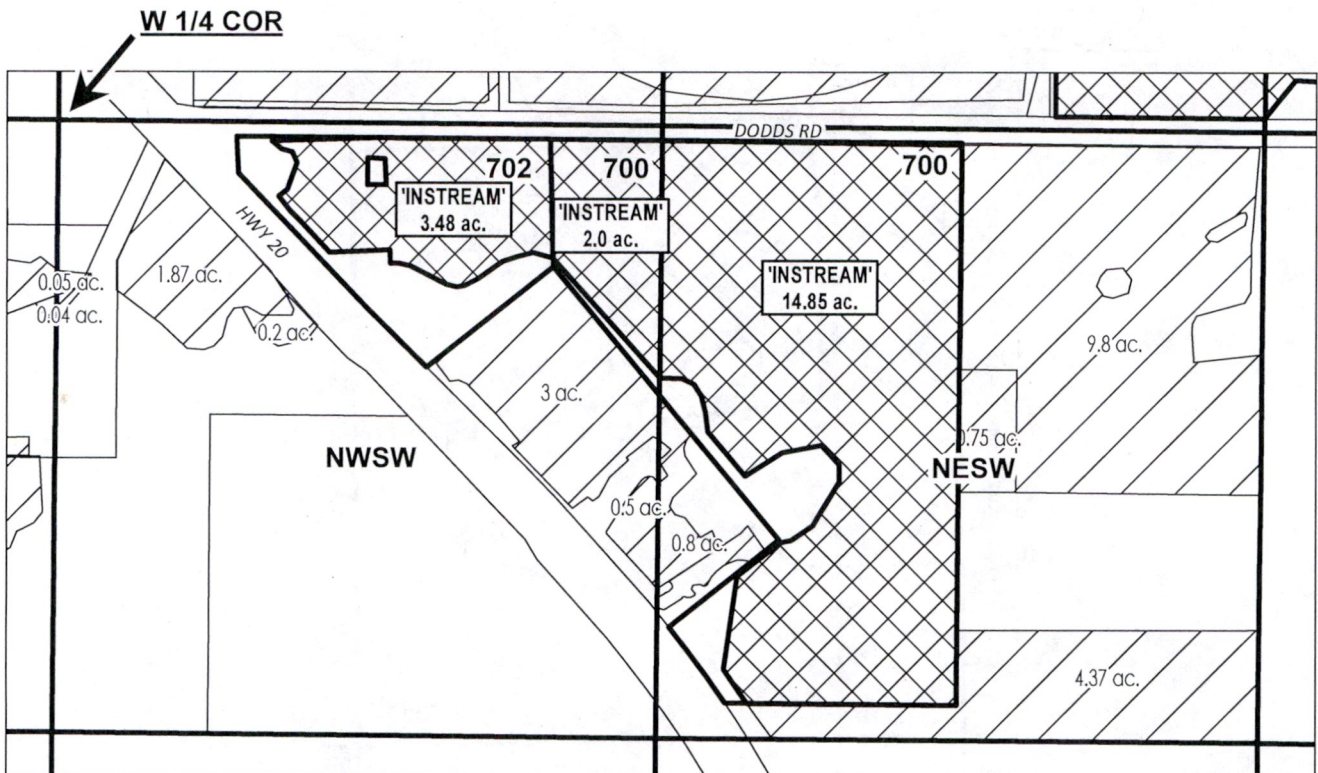
SCALE - 1" = 400'

APR 05 2024


Salem, OR



NW 1/4 OF THE SW 1/4; NE 1/4 OF THE SW 1/4



	EXISTING WATER RIGHTS
	INSTREAM LANDS



## APPLICATION FOR 1 YEAR INSTREAM LEASE

NAME: Burbank, Kenneth

TAXLOTS #: 700, 702

20.33 ACRES

DATE: 11/16/2023



**DESCHUTES COUNTY  
SEC.23 T17S R14E**

Received by OWRD

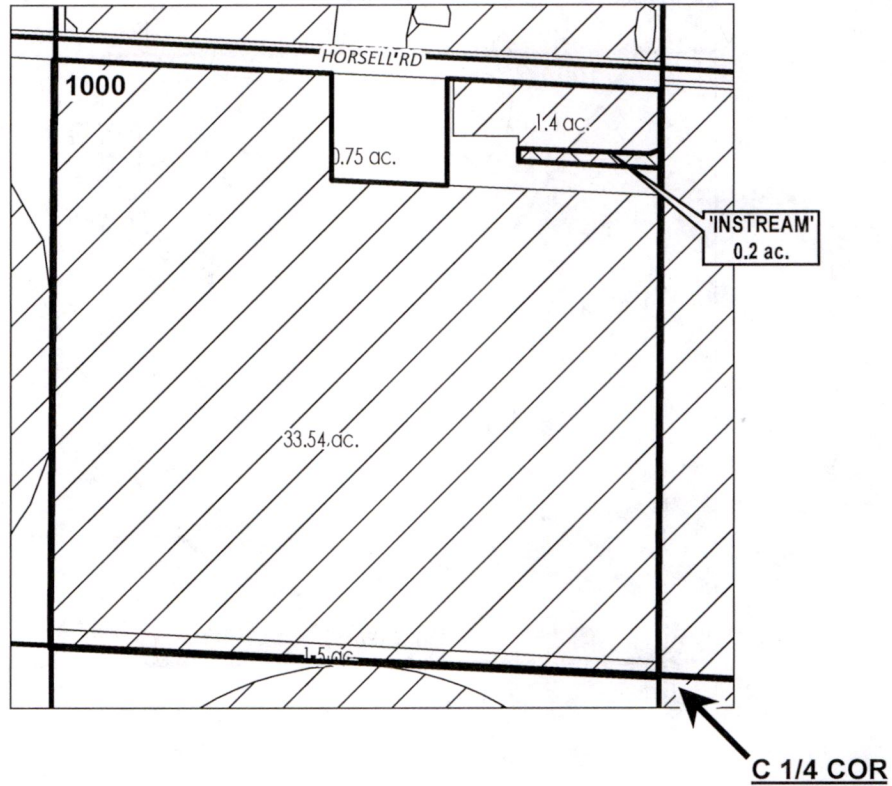
APR 05 2024

Salem, OR

SCALE - 1" = 400'



SE 1/4 OF THE NE 1/4



# ac.	PARCELS W/ WATER RIGHTS
	INSTREAM LANDS
	EXISTING WATER RIGHTS



**APPLICATION FOR 1 YEAR INSTREAM LEASE**

NAME: Palmer Rev Trust

TAXLOTS #: 1000

0.2 ACRES

DATE: 2/15/2024



DESCHUTES COUNTY  
SEC.06 T18S R13E

SCALE - 1" = 400'

Received by OWRD

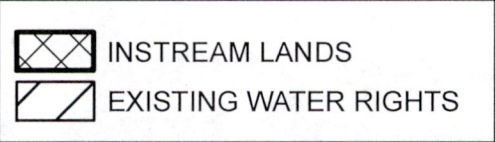
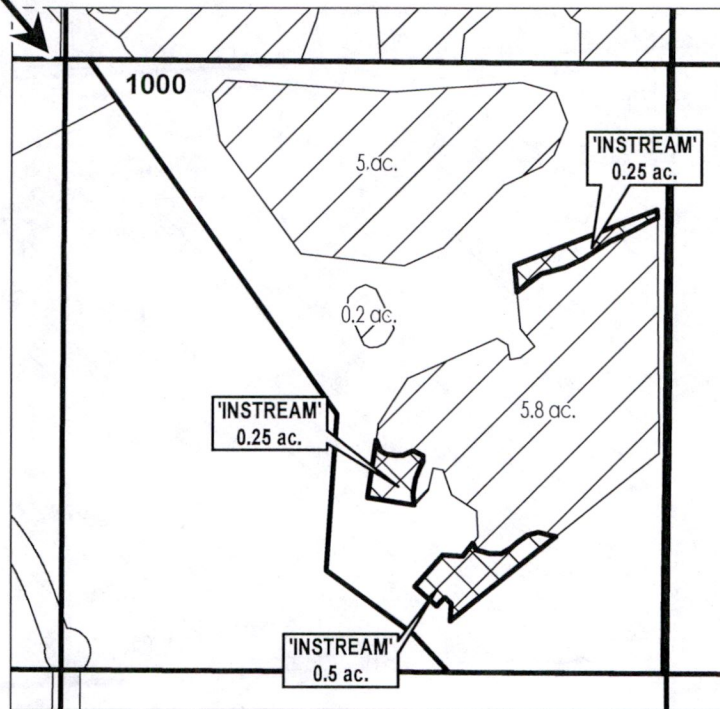
APR 05 2024

Salem, OR



NW 1/4 OF THE SE 1/4

C 1/4 COR



APPLICATION FOR 1 YEAR INSTREAM LEASE

NAME: Choice Holdings LLC

TAXLOTS #: 1000

1.00 ACRES

DATE: 11/27/2023



# DESCHUTES COUNTY SEC.06 T18S R13E

SCALE - 1" = 400'

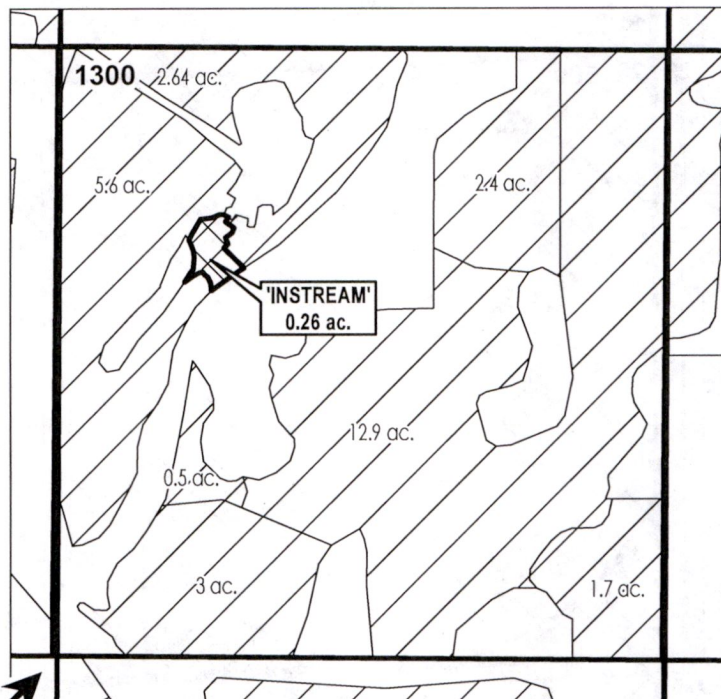


SW 1/4 OF THE NE 1/4

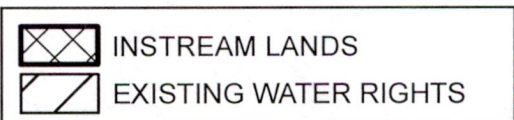
Received by OWRD

APR 05 2024

Salem, OR



C 1/4 COR



## APPLICATION FOR 1 YEAR INSTREAM LEASE

NAME: Gillam Reber Family Trust

TAXLOTS #: 1300

0.26 ACRES

DATE: 2/29/2024



# DESCHUTES COUNTY SEC.23 T17S R14E

SCALE - 1" = 400'

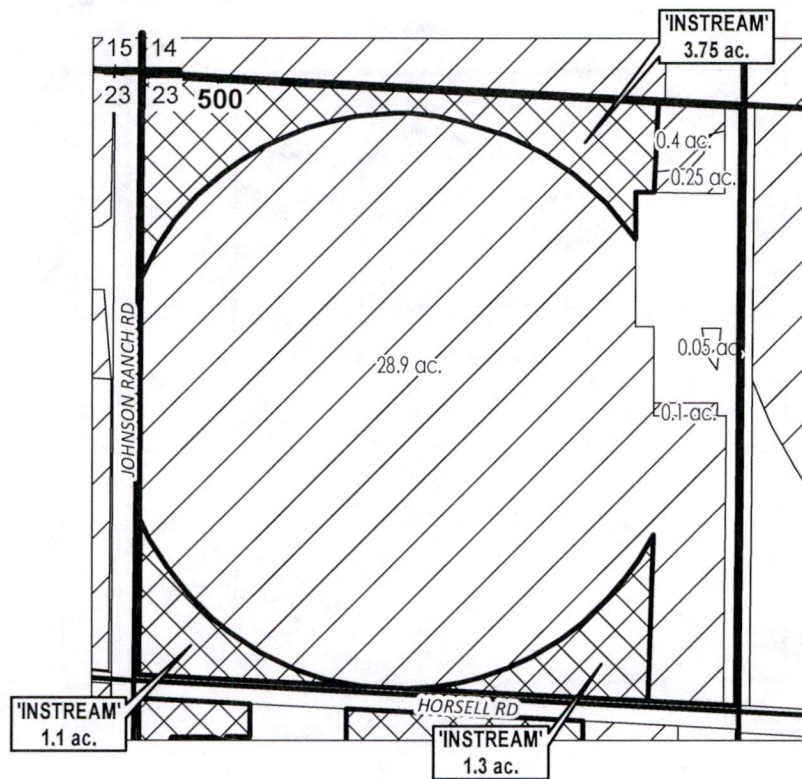
Received by OWRD

APR 05 2024

Salem, OR



NW 1/4 OF THE NW 1/4



	EXISTING WATER RIGHTS
	INSTREAM LANDS



## APPLICATION FOR 1 YEAR INSTREAM LEASE

NAME: Bernert, Ann

TAXLOTS #: 500

6.15 ACRES

DATE: 3/8/2024



# DESCHUTES COUNTY SEC.31 T17S R13E

Received by OWRD

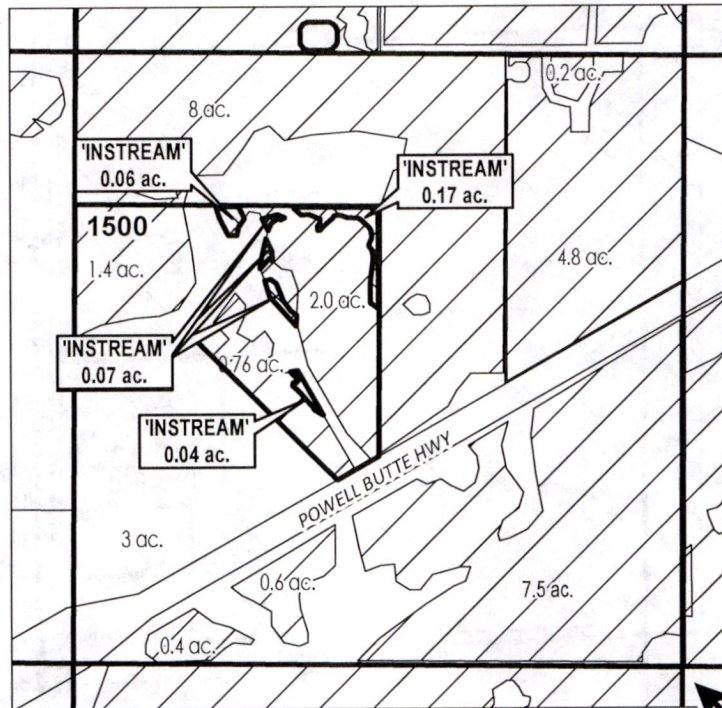
SCALE - 1" = 400'

APR 05 2024



Salem, OR

SE 1/4 OF THE NW 1/4



**C 1/4 COR**

# ac.	PARCELS W/ WATER RIGHTS
	EXISTING WATER RIGHTS
	INSTREAM LANDS



## APPLICATION FOR 1 YEAR INSTREAM LEASE

NAME: Martinez Vasquez, Jose/Martinez, Cynthia

TAXLOTS #: 1500

0.34 ACRES

DATE: 3/13/2024



# DESCHUTES COUNTY SEC.22 T17S R14E

SCALE - 1" = 400'

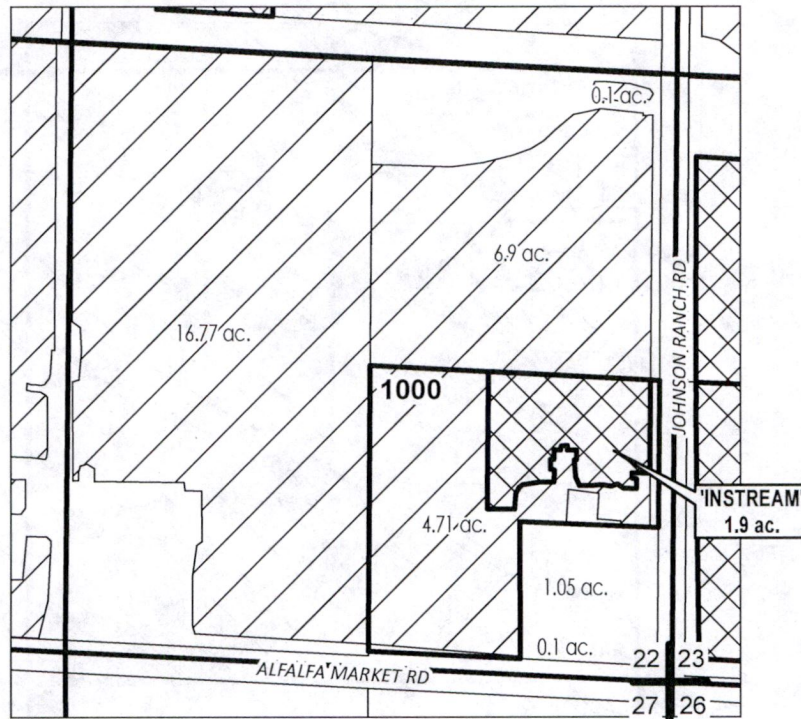
Received by OWRD



APR 05 2024

SE 1/4 OF THE SE 1/4

Salem, OR



# ac.	PARCELS W/ WATER RIGHTS
	INSTREAM LANDS
	EXISTING WATER RIGHTS



## APPLICATION FOR 1 YEAR INSTREAM LEASE

NAME: Howell, James

TAXLOTS #: 1000

1.9 ACRES

DATE: 12/21/2023



# DESCHUTES COUNTY SEC.23 T17S R12E

SCALE - 1" = 400'

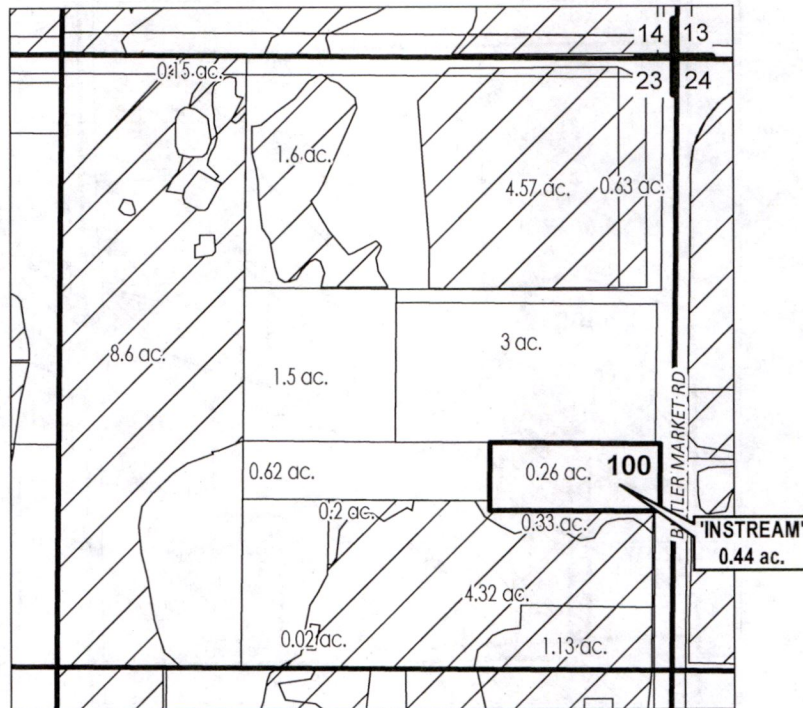


NE 1/4 OF THE NE 1/4

Received by OWRD

APR 05 2024

Salem, OR



# ac.	PARCELS W/ WATER RIGHTS
# ac.	INSTREAM PARCELS
	EXISTING WATER RIGHTS



## APPLICATION FOR 1 YEAR INSTREAM LEASE

NAME: G & MJ LLC

TAXLOTS #: 100

0.44 ACRES

DATE: 3/12/2024



DESCHUTES COUNTY  
SEC.02 T18S R12E

Received by OWRD

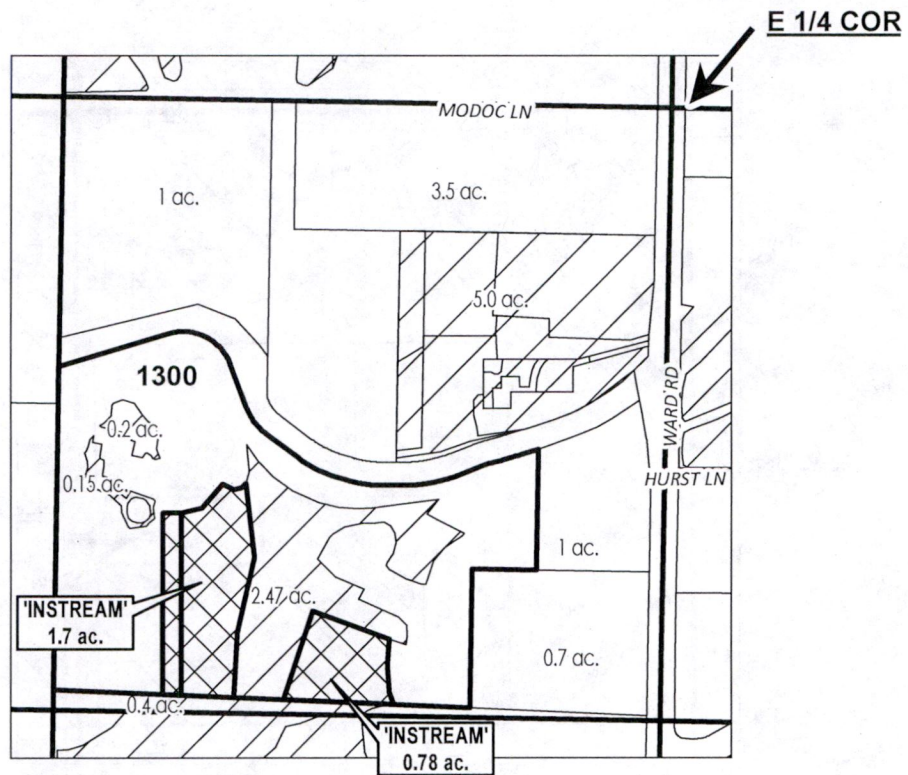
SCALE - 1" = 400'

APR 05 2024

Salem, OR



NE 1/4 OF THE SE 1/4



# ac.	PARCELS W/ WATER RIGHTS
	INSTREAM LANDS
	EXISTING WATER RIGHTS



APPLICATION FOR 1 YEAR INSTREAM LEASE

NAME: Vodak, David/Cammy

TAXLOTS #: 1300

2.48 ACRES

DATE: 3/12/2024



# DESCHUTES COUNTY SEC.01 T18S R12E

SCALE - 1" = 400'

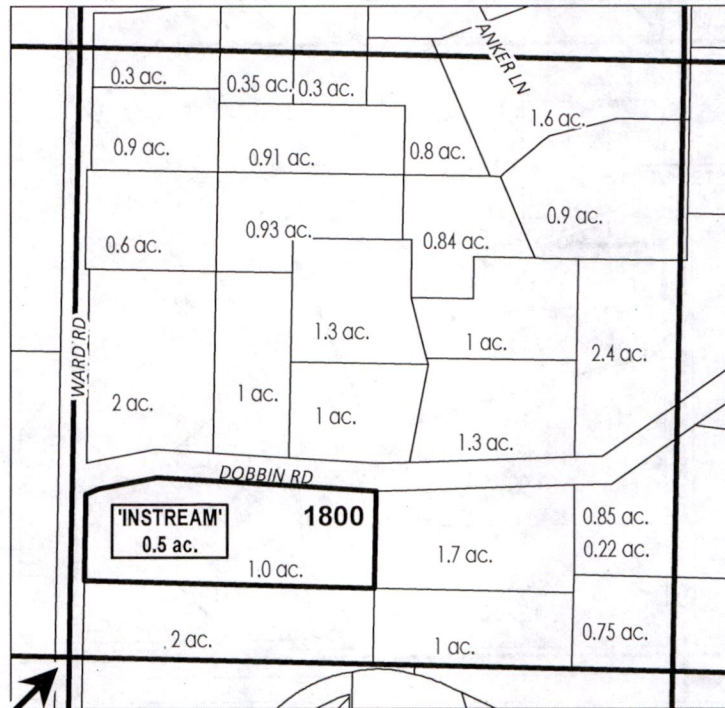
Received by OWRD

APR 05 2024

Salem, OR



SW 1/4 OF THE NW 1/4



W 1/4 COR

# ac. PARCELS W/ WATER RIGHTS

# ac. INSTREAM PARCELS



## APPLICATION FOR 1 YEAR INSTREAM LEASE

NAME: Schafer, Daniel/Sifneos, Jean Trustees

TAXLOTS #: 1800

0.5 ACRES

DATE: 3/12/2024



# DESCHUTES COUNTY SEC.14 T17S R12E

Received by OWRD

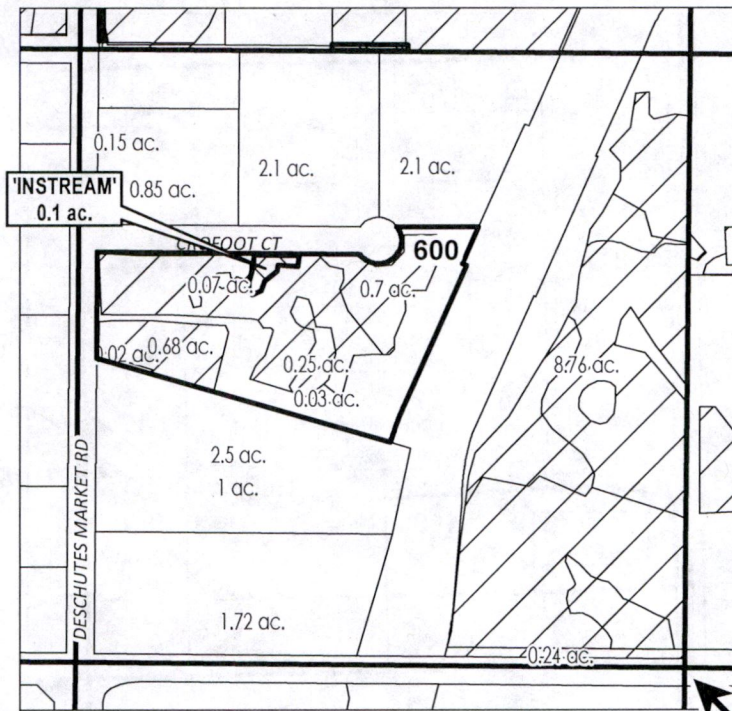
SCALE - 1" = 400'

APR 05 2024



Salem, OR

SE 1/4 OF THE SW 1/4



S 1/4 COR

# ac.	PARCELS W/ WATER RIGHTS
	INSTREAM LANDS
	EXISTING WATER RIGHTS



## APPLICATION FOR 1 YEAR INSTREAM LEASE

NAME: Page, Jerry/Doris

TAXLOTS #: 600

0.1 ACRES

DATE: 3/13/2024



**COID Quarter Quarter Balancing Sheet**

TRSQQ	Acreege Difference	Transfer #
141303NESW	2.1	POND
141303NWSE	1.9	POND
141303WSE	0.25	T-13298
141303SENW	0.4	POND
141303SESW	0.75	POND
141303SESE	0.6	POND
141303SESE	0.4 ON	T-13298
141303SWSW	4.15	POND
141309NENE	2.55	POND
141310NWSE	8.04	POND
141310NESE	1.2	POND
141310NESW	1.44	POND
141310NENW	2.75	POND
141310NWNW	5.25	POND
141310SWNW	6.08	POND
141310SWNE	2.8	POND
141310SESW	2.75	POND
141313SESW	0.27 OFF	T-13883
141315SESW	0.18 OFF	T-13341
141315SESW	0.13 OFF	T-14134
141316SWNE	4.55 OFF	T-13740, T-13514
141321SWNW	0.20 OFF	T-13740
141322SESW	0.25 OFF	T-13341
141322NWSE	0.55 OFF	T-13589
141327NWSW	6.96 OFF	T-14134, T-14133, T-14069
141327SWSE	0.4	POND
141332SESW	0.1	POND
141332SESW	0.18 OFF	T-13883
141333SWSW	2.04 OFF	T-13514
141419NENW	0.60 ON	T-13514
141419NESE	9.18 ON	T-13514
141419SESE	2.25 ON	T-13514
151201SESE	0.10 OFF	T-13589
151211SESE	0.89 OFF	T-13883
151212SESW	0.4 OFF	T-13341
151213NWSE	0.45	POND
151214NESE	0.6 ON	RIVER DIVERSION #12
151303NWNW	1.0 OFF	T-13740
151303NWSW	1.4 OFF	T-14213, T-14133
151304NWNE	1.85 OFF	T-13884, T-13589
151304NESE	0.54 OFF	T-13589, T-14134
151304SWNE	0.29 OFF	T-13883
151304SWSE	4.14 OFF	T-13341
151308NWSE	0.9	POND
151309SWSW	0.4	POND
151309SWSW	3.0 OFF	T-13341
151310NESW	20.0 OFF	INDUSTRIAL
151310NESW	0.20 OFF	T-14134
151317SESE	0.8	POND
151319NWSW	1.2	POND
151331NENW	0.2	POND
151331NENE	0.45	POND
151331NENE	0.35 OFF	T-13341
161211NENW	0.34 ON	T-13514
161211NENE	0.14 OFF	T-13883
161211NENE	0.20 OFF	T-13341
161211NWSW	0.96 OFF	T-25753
161211NWSW	0.28 OFF	T-26255
161211SESE	8.0 ON	SWALLEY
161212SESW	0.90 OFF	T-13883
161212SESW	0.40 OFF	T-13341
161214NWNE	5.0 ON	SWALLEY
161214SWNE	9.0 ON	SWALLEY
161223SESE	0.32 OFF	T-13514
161227NESW	0.12 OFF	T-13883
161403SWNW	6.0 ON	T-13883
161403SWNW	3.0 ON	T-2023-024
161403SWNW	3.55 ON	T-2024-001
171202NWNE	0.53 OFF	T-14134
171202SWNE	0.12 OFF	T-13883
171211NWNE	0.90 ON	T-14213
171214NENW	.21 OFF	T-14284
171214SESW	1.72 ON	T-13342
171215SESW	0.60 ON	T-13341
171223NWSE	7.5 OFF	T-13740
171224SWNW	1.9 OFF	T-13576
171227SESW	7.4 OFF	T-14213
171235SWSE	9.75	POND
171319NWSE	0.55 OFF	T-13589
171320SWSW	0.41 OFF	T-13883
171327NESW	1.0 OFF	T-13884
171328SESW	0.39 OFF	T-13883
171328SESW	0.04 OFF	T-13883
171330NESW	3.17 OFF	T-14134, T-13589, T-13576
171330SESW	1.21 ON	T-13576
171423NWNW	0.55 OFF	T-13341
171427NWSW	6.82 ON	T-14113, T-13884, T-13514, T-13341
181201NWNW	0.10 OFF	T-13576
181202NENE	0.7 OFF	T-13341
181202NENW	0.18 OFF	T-13883
181203NENW	.01 ON	ROUNDING
181210SWNE	0.4	POND
181304NWNE	1.02 OFF	T-14213, T-13883
181304NESW	0.35 OFF	T-13883
181304NESW	0.6	POND
181408SESE	3.5 OFF	T-13884

Received by OWRD

APR 05 2024

Salem, OR