

Application for Permanent Water Right Transfer

Part 1 of 5 – Minimum Requirements Checklist

This transfer application will be returned if Parts 1 through 5 and all required attachments are not completed and included.
 For questions, please call (503) 986-0900, and ask for Transfer Section.

Received

APR 08 2024

OWRD

Check all items included with this application. (N/A = Not Applicable)

- Part 1 – Completed Minimum Requirements Checklist.
- Part 2 – Completed Transfer Application Map Checklist.
- Part 3 – Application Fee, payable by check to the Oregon Water Resources Department, and completed Fee Worksheet, page 3. Try the new online fee calculator at: http://apps.wrd.state.or.us/apps/misc/wrd_fee_calculator.
- Part 4 – Completed Applicant Information and Signature.
- Part 5 – Information about Water Rights to be Transferred: **How many water rights are to be transferred? 3 List them here: 68536,61848 AND 61849**
 Please include a separate Part 5 for each water right. (See instructions on page 6)
NOTE: A separate transfer application is required for each water right unless the criteria in OAR 690-380-3220 are met.

Attachments:

- Completed Transfer Application Map.
- Completed Evidence of Use Affidavit and supporting documentation.
- N/A Affidavit(s) of Consent from Landowner(s) (if the applicant does not own the land the water right is on.)
- N/A Supplemental Form D – For water rights served by or issued in the name of an irrigation district. Complete when the transfer applicant is not the irrigation district.
- N/A Oregon Water Resources Department’s Land Use Information Form with approval and signature from each local land use authority in which water is to be diverted, conveyed, and/or used. Not required if water is to be diverted, conveyed, and/or used only on federal lands or if **all** of the following apply: a) a change in place of use only, b) no structural changes, c) the use of water is for irrigation only, and d) the use is located within an irrigation district or an exclusive farm use zone.
- N/A Water Well Report/Well Log for changes in point(s) of appropriation (well(s)) or additional point(s) of appropriation.
- N/A Geologist Report for a change from a surface water point of diversion to a ground water point of appropriation (well), if the proposed well is more than 500’ from the surface water source and more than 1000’ upstream or downstream from the point of diversion. See OAR 690-380-2130 for requirements and applicability.

RECEIVED
 MAR 22 2024
 OWRD

(For Staff Use Only)

WE ARE RETURNING YOUR APPLICATION FOR THE FOLLOWING REASON(S):

<input type="checkbox"/> Application fee not enclosed/insufficient	<input type="checkbox"/> Map not included or incomplete
<input type="checkbox"/> Land Use Form not enclosed or incomplete	<input type="checkbox"/> Evidence of Use Form not enclosed or incomplete
<input type="checkbox"/> Additional signature(s) required	<input type="checkbox"/> Part _____ is incomplete

Other/Explanation _____

Staff: _____ 503- _____ Date: ____/____/____

Part 2 of 5 – Transfer Application Map

Your transfer application will be returned if any of the map requirements listed below are not met. OWRD

Please be sure that the transfer application map you submit includes all the required items and matches the existing water right map. Check all boxes that apply.

- N/A Certified Water Right Examiner (CWRE) Stamp and Original Signature. For a list of CWREs, see http://apps.wrd.state.or.us/apps/wr/cwre_license_view/. CWRE stamp and signature are not required for substitutions.
- N/A If more than three water rights are involved, separate maps are needed for each water right.
- Permanent quality printed with dark ink on good quality paper.
- The size of the map can be 8½ x 11 inches, 8½ x 14 inches, 11 x 17 inches, or up to 30 x 30 inches. For 30 x 30 inch maps, one extra copy is required.
- A north arrow, a legend, and scale.
- The scale of the map must be: 1 inch = 400 feet, 1 inch = 1,320 feet, the scale of the Final Proof/Claim of Beneficial Use Map (the map used when the permit was certificated), the scale of the county assessor map if the scale is not smaller than 1 inch = 1,320 feet, or a scale that has been pre-approved by the Department.
- Township, Range, Section, ¼ ¼, DLC, Government Lot, and other recognized public land survey lines.
- Tax lot boundaries (property lines) are required. Tax lot numbers are recommended.
- Major physical features including rivers and creeks showing direction of flow, lakes and reservoirs, roads, and railroads.
- Major water delivery system features from the point(s) of diversion/appropriation such as main pipelines, canals, and ditches.
- Existing place of use that includes separate hachuring for each water right, priority date, and use including number of acres in each quarter-quarter section, government lot, or in each quarter-quarter section as projected within government lots, donation land claims, or other recognized public land survey subdivisions. If less than the entirety of the water right is being changed, a separate hachuring is needed for lands left unchanged.
- N/A Proposed place of use that includes separate hachuring for each water right, priority date, and use including number of acres in each quarter-quarter section, government lot, or in each quarter-quarter section as projected within government lots, donation land claims, or other recognized public land survey subdivisions.
- Existing point(s) of diversion or well(s) with distance and bearing or coordinates from a recognized survey corner. This information can be found in your water right certificate or permit.
- N/A If you are proposing a change in point(s) of diversion or well(s), show the proposed location and label it clearly with distance and bearing or coordinates. If GPS coordinates are used, latitude-longitude coordinates may be expressed as either degrees-minutes-seconds with at least one digit after the decimal (example – 42°32'15.5") or degrees-decimal with five or more digits after the decimal (example – 42.53764°).

RECEIVED

MAR 22 2024

OWRD

Part 4 of 5 – Applicant Information and Signature

Applicant Information

APPLICANT/BUSINESS NAME Baker Produce South C/O Keith Tiegs			PHONE NO. (509) 521-5508	ADDITIONAL CONTACT NO.
ADDRESS P.O. Box 3110				FAX NO.
CITY Pasco	STATE WA	ZIP 99302	E-MAIL JMCLELLAND@WESTERNMORT.COM	
BY PROVIDING AN E-MAIL ADDRESS, CONSENT IS GIVEN TO RECEIVE ALL CORRESPONDENCE FROM THE DEPARTMENT ELECTRONICALLY. COPIES OF THE FINAL ORDER DOCUMENTS WILL ALSO BE MAILED.				

Agent Information – The agent is authorized to represent the applicant in all matters relating to this application.

AGENT/BUSINESS NAME William Porfily			PHONE NO. (541)561-7259	ADDITIONAL CONTACT NO.
ADDRESS P.O. Box 643				FAX NO.
CITY Stanfield	STATE OR	ZIP 97875	E-MAIL Wporfily@gmail.com	
BY PROVIDING AN E-MAIL ADDRESS, CONSENT IS GIVEN TO RECEIVE ALL CORRESPONDENCE FROM THE DEPARTMENT ELECTRONICALLY. COPIES OF THE FINAL ORDER DOCUMENTS WILL ALSO BE MAILED.				

Explain in your own words what you propose to accomplish with this transfer application, and why:

The purpose of this transfer is to re-locate the irrigated acres of circles that have been slightly moved and enlarged over time, and add additional acres of vineyard.

If you need additional space, continue on a separate piece of paper and attach to the application as "Attachment 1".

Check One Box

- By signing this application, I understand that, upon receipt of the draft preliminary determination and prior to Department approval of the transfer, I will be required to provide landownership information and evidence that I am authorized to pursue the transfer as identified in OAR 690-380-4010(5); **OR**
- I affirm the applicant is a municipality as defined in ORS 540.510(3)(b) and that the right is in the name of the municipality or a predecessor; **OR**
- I affirm the applicant is an entity with the authority to condemn property and is acquiring by condemnation the property to which the water right proposed for transfer is appurtenant and have supporting documentation.

Received


APR 08 2024

OWRD

By my signature below, I confirm that I understand:

- Prior to Department approval of the transfer application, I may be required to submit payment to the Department for publication of a notice in a newspaper with general circulation in the area where the water right is located, once per week for two consecutive weeks. If more than one qualifying newspaper is available, I suggest publishing the notice in the following newspaper: _____.
- Amendments to the application may only be made in response to the Department's Draft Preliminary Determination (DPD). The applicant will have a period of at least 30 days to amend the application to address any issues identified by the Department in the DPD, or to withdraw the application. Note that amendments may be subject to additional fees, pursuant to ORS 536.050.
- Failure to complete an approved change in place of use and/or change in character of use, will result in loss of the water right (OAR 690-380-6010).
- Refunds may only be granted upon request and, as set forth in ORS 536.050(4)(a), if the Director determines that a refund of all or part of a fee is appropriate in the interests of fairness to the public or necessary to correct an error of the Department.

I (we) affirm that the information contained in this application is true and accurate.



Keith Tieg
Applicant signature

Keith Tieg
Print Name (and Title if applicable)

3/4/24
Date

Applicant signature

Print Name (and Title if applicable)

Date

Is the applicant the sole owner of the land on which the water right, or portion thereof, proposed for transfer is located? Yes No*

*If NO, include signatures of all deeded landowners (and mailing and/or e-mail addresses if different than the applicant's) or attach affidavits of consent (and mailing and/or e-mail addresses) from all landowners or individuals/entities to which the water right(s) were conveyed.

Check the following boxes that apply: *N/A*

- The applicant is responsible for completion of change(s). Notices and correspondence should continue to be sent to the applicant.
- The receiving landowner will be responsible for completing the proposed change(s) after the final order is issued. Copies of notices and correspondence should be sent to this landowner.
- Both the receiving landowner and applicant will be responsible for completion of change(s). Copies of notices and correspondence should be sent to this landowner and the applicant.

At this time, are the lands in this transfer application in the process of being sold? Yes No

If YES, and you know who the new landowner will be, please complete the receiving landowner information table below. If you do not know who the new landowner will be, then a request for assignment will have to be filed for at a later date. *N/A*

If a property sells, the certificated water right(s) located on the land belong to the new owner, unless a sale agreement or other document states otherwise. For more information see:

https://www.oregon.gov/owrd/WRDFormsPDF/Transfer_Property_Transactions.pdf

RECEIVED
MAR 22 2024
OWRD

RECEIVING LANDOWNER NAME		PHONE NO.	ADDITIONAL CONTACT NO.
ADDRESS			FAX NO.
CITY	STATE	ZIP	E-MAIL
Describe any special ownership circumstances:			
The confirming Certificate shall be issued in the name of: <input type="checkbox"/> Applicant <input type="checkbox"/> Receiving Landowner			


Received
APR 08 2024
OWRD

Check here if any of the water rights proposed for transfer are or will be located within or served by an irrigation or other water district. (Tip: Complete and attach Supplemental Form D.)

IRRIGATION DISTRICT NAME Columbia Improvement District	ADDRESS 501 Columbia Ave NE	
CITY BOARDMAN	STATE OR	ZIP 97818

Check here if water for any of the rights supplied under a water service agreement or other contract for stored water with a federal agency or other entity. **N/A**

ENTITY NAME	ADDRESS	
CITY	STATE	ZIP



To meet State Land Use Consistency Requirements, you must list all county, city, municipal corporation, or tribal governments within whose jurisdiction water will be diverted, conveyed or used.

ENTITY NAME Morrow County	ADDRESS 215 NE Main Ave.	
CITY Irrigon	STATE OR	ZIP 97844

ENTITY NAME	ADDRESS	
CITY	STATE	ZIP

Received
APR 08 2024
OWRD

RECEIVED
MAR 22 2024
OWRD

INSTRUCTIONS for editing the Application Form

To add additional lines to tables within the forms or to copy and paste additional Part 5 pages, please **save the application form to your computer**. Unlock the document by using one of the following instructions for your Microsoft Word software version:

Microsoft Word 2003

Unlock the document by one of the following:

- Using the **Tools** menu => click **Unprotect Document**;

OR

- Using the **Forms** toolbar => click on the **Protect/Unprotect** icon.

To relock the document to enable the checkboxes to work, you will need to:

- Using the **Tools** menu => click **Protect Document**;

OR

- Using the **Forms** toolbar => click on the **Protect/Unprotect** icon.

Microsoft Word 2007

- Unlock the document by clicking the **Review** tab, then click **Protect Document**, then click **Stop Protect**
- To relock the document, click **Editing Restrictions**, then click **Allow Only This Type of Editing**, select **Filling In Forms** from the drop-down menu, then check **Yes, Start Enforcing Protection**.

Microsoft Word 2010

- Unlock the document by clicking the **Review** tab; toggle the **Restrict Editing** icon at the upper right, then click **Stop Protect** at the bottom right. Then uncheck the "Allow only this type of editing in the document: **Filling in forms**" in the "Editing restrictions" section on the right-hand list of options.
- To relock the document, check the **Editing Restrictions/Allow Only This Type of Editing/Filling In Forms** box from the drop-down menu, then check **Yes, Start Enforcing Protection**. You do not need to assign a password for the editing restrictions.

Other Alternatives:

- Photocopy pages or tables in Part 5, ~~mark through~~ any non-applicable information, insert/attach photocopied pages to document in the appropriate location, and manually amend page numbers as necessary (e.g. Page 5 of 10).
- You may refer to additional attachments that you may include, such as separately produced tables or spreadsheets to convey large numbers of rows of place of use listings, owner/property parcels, etc. You may contact the Department at 503-986-0900 and ask for Transfer Staff if you have questions.

Once the application has been unlocked, you may:

- add additional rows to tables using the Table tools, and
- select and copy the pages of Part 5 and paste as many additional sets of Part 5 pages as needed at the end of the application.

After editing, re-lock the document to enable checkboxes to work.

Received

APR 08 2024

OWRD

RECEIVED

MAR 22 2024

OWRD

14434 -

TACS

Part 5 of 5 – Water Right Information

Please use a separate Part 5 for each water right being changed. See instructions on page 6, to copy and paste additional Part 5s, or to add additional rows to tables within the form.

CERTIFICATE # 61849

Description of Water Delivery System

System capacity: 4.13 cubic feet per second (cfs) OR
 _____ gallons per minute (gpm)

Describe the current water delivery system or the system that was in place at some time within the last five years. Include information on the pumps, canals, pipelines, and sprinklers used to divert, convey, and apply the water at the authorized place of use. [Please see Attached Delivery System Map](#)

Table 1. Location of Authorized and Proposed Point(s) of Diversion (POD) or Appropriation (POA)
 (Note: If the POD/POA name is not specified on the certificate, assign it a name or number here.)

POD/POA Name or Number	Is this POD/POA Authorized on the Certificate or is it Proposed?	If POA, OWRD Well Log ID# (or Well ID Tag # L-___)	Twp		Rng		Sec	¼ ¼		Tax Lot, DLC or Gov't Lot	Measured Distances (from a recognized survey corner)
Well #2	<input checked="" type="checkbox"/> Authorized <input type="checkbox"/> Proposed		2	N	26	E	17	NW	NE	603	100' S AND 1350' W FROM THE NE CORNER SEC 17
Well #3	<input checked="" type="checkbox"/> Authorized <input type="checkbox"/> Proposed		2	N	26	E	18	NE	SE	500	30' S AND 30' W FROM THE E ¼ CORNER SEC 18
	<input type="checkbox"/> Authorized <input type="checkbox"/> Proposed										
	<input type="checkbox"/> Authorized <input type="checkbox"/> Proposed										

Check all type(s) of change(s) proposed below (change "CODES" are provided in parentheses):

- | | |
|--|---|
| <input checked="" type="checkbox"/> Place of Use (POU) | <input type="checkbox"/> Supplemental Use to Primary Use (S to P) |
| <input type="checkbox"/> Character of Use (USE) | <input type="checkbox"/> Point of Appropriation/Well (POA) |
| <input type="checkbox"/> Point of Diversion (POD) | <input type="checkbox"/> Additional Point of Appropriation (APOA) |
| <input type="checkbox"/> Additional Point of Diversion (APOD) | <input type="checkbox"/> Substitution (SUB) |
| <input type="checkbox"/> Surface Water POD to Ground Water POA (SW/GW) | <input type="checkbox"/> Government Action POD (GOV) |

Will all of the proposed changes affect the entire water right?

- Yes Complete only the Proposed ("to" or "on" lands) section of Table 2 on the next page. Use the "CODES" listed above to describe the proposed changes.
- No Complete all of Table 2 to describe the portion of the water right to be changed.

Received
APR 08 2024

RECEIVED
MAR 22 2024
OWRD

Part 5 of 5 – Water Right Information

Please use a separate Part 5 for each water right being changed. See instructions on page 6, to copy and paste additional Part 5s, or to add additional rows to tables within the form.

CERTIFICATE # 61848

Description of Water Delivery System

System capacity: 4.13 cubic feet per second (cfs) **OR**
 gallons per minute (gpm)

Describe the current water delivery system or the system that was in place at some time within the last five years. Include information on the pumps, canals, pipelines, and sprinklers used to divert, convey, and apply the water at the authorized place of use. [Please see Attached Delivery System Map](#)

Table 1. Location of Authorized and Proposed Point(s) of Diversion (POD) or Appropriation (POA)
 (Note: If the POD/POA name is not specified on the certificate, assign it a name or number here.)

POD/POA Name or Number	Is this POD/POA Authorized on the Certificate or is it Proposed?	If POA, OWRD Well Log ID# (or Well ID Tag # L-___)	Twp		Rng		Sec	¼ ¼		Tax Lot, DLC or Gov't Lot	Measured Distances (from a recognized survey corner)
Well #1	<input checked="" type="checkbox"/> Authorized <input type="checkbox"/> Proposed		2	N	26	E	20	NW	SE	603	2470' N AND 2910' E FROM THE SW CORNER SEC 20
Well #3	<input checked="" type="checkbox"/> Authorized <input type="checkbox"/> Proposed		2	N	26	E	18	NE	SE	500	30' S AND 30' W FROM THE E ¼ CORNER SEC 18
	<input type="checkbox"/> Authorized <input type="checkbox"/> Proposed										
	<input type="checkbox"/> Authorized <input type="checkbox"/> Proposed										

Check all type(s) of change(s) proposed below (change "CODES" are provided in parentheses):

- | | |
|--|---|
| <input checked="" type="checkbox"/> Place of Use (POU) | <input type="checkbox"/> Supplemental Use to Primary Use (S to P) |
| <input type="checkbox"/> Character of Use (USE) | <input type="checkbox"/> Point of Appropriation/Well (POA) |
| <input type="checkbox"/> Point of Diversion (POD) | <input type="checkbox"/> Additional Point of Appropriation (APOA) |
| <input type="checkbox"/> Additional Point of Diversion (APOD) | <input type="checkbox"/> Substitution (SUB) |
| <input type="checkbox"/> Surface Water POD to Ground Water POA (SW/GW) | <input type="checkbox"/> Government Action POD (GOV) |

Will all of the proposed changes affect the entire water right?

- Yes Complete only the Proposed ("to" or "on" lands) section of Table 2 on the next page. Use the "CODES" listed above to describe the proposed changes.
- No Complete all of Table 2 to describe the portion of the water right to be changed.

Received
APR 08 2024

RECEIVED
MAR 22 2024

OWRD

OWRD

Part 5 of 5 – Water Right Information

Please use a separate Part 5 for each water right being changed. See instructions on page 6, to copy and paste additional Part 5s, or to add additional rows to tables within the form.

CERTIFICATE # 68536

Description of Water Delivery System

System capacity: 47.1 cubic feet per second (cfs) OR
 _____ gallons per minute (gpm)

Describe the current water delivery system or the system that was in place at some time within the last five years. Include information on the pumps, canals, pipelines, and sprinklers used to divert, convey, and apply the water at the authorized place of use. [Please see Attached Delivery System Map](#)

Table 1. Location of Authorized and Proposed Point(s) of Diversion (POD) or Appropriation (POA)
 (Note: If the POD/POA name is not specified on the certificate, assign it a name or number here.)

POD/POA Name or Number	Is this POD/POA Authorized on the Certificate or is it Proposed?	If POA, OWRD Well Log ID# (or Well ID Tag # L-____)	Twp		Rng		Sec		¼ ¼	Tax Lot, DLC or Gov't Lot	Measured Distances (from a recognized survey corner)
POD	<input checked="" type="checkbox"/> Authorized <input type="checkbox"/> Proposed		4	N	25	E	2	NE	NW	1600	S 86° 32' 38" W 2841.57' FROM THE NE CORNER SEC 2
	<input type="checkbox"/> Authorized <input type="checkbox"/> Proposed										

Check all type(s) of change(s) proposed below (change "CODES" are provided in parentheses):

- | | |
|--|---|
| <input checked="" type="checkbox"/> Place of Use (POU) | <input type="checkbox"/> Supplemental Use to Primary Use (S to P) |
| <input type="checkbox"/> Character of Use (USE) | <input type="checkbox"/> Point of Appropriation/Well (POA) |
| <input type="checkbox"/> Point of Diversion (POD) | <input type="checkbox"/> Additional Point of Appropriation (APOA) |
| <input type="checkbox"/> Additional Point of Diversion (APOD) | <input type="checkbox"/> Substitution (SUB) |
| <input type="checkbox"/> Surface Water POD to Ground Water POA (SW/GW) | <input type="checkbox"/> Government Action POD (GOV) |

Will all of the proposed changes affect the entire water right?

- Yes Complete only the Proposed ("to" or "on" lands) section of Table 2 on the next page. Use the "CODES" listed above to describe the proposed changes.
- No Complete all of Table 2 to describe the portion of the water right to be changed.


Received
 APR 08 2024
 OWRD

RECEIVED
 MAR 22 2024
 OWRD

For Place of Use or Character of Use Changes

Are there other water right certificates, water use permits or ground water registrations associated with the "from" or the "to" lands? Yes No

If YES, list the certificate, water use permit, or ground water registration numbers: 61849 AND 68536.



Pursuant to ORS 540.510, any "layered" water use such as an irrigation right that is supplemental to a primary right proposed for transfer must be included in the transfer or be cancelled. Any change to a ground water registration must be filed separately in a ground water registration modification application.

For Substitution (ground water supplemental irrigation will be substituted for surface water primary irrigation)

Ground water supplemental Permit or Certificate #:
Surface water primary Certificate # _____ N/A

For a change from Supplemental Irrigation Use to Primary Irrigation Use

Identify the primary certificate to be cancelled. Certificate # _____ N/A

For a change in point(s) of appropriation (well(s)) or additional point(s) of appropriation: N/A

Well log(s) are attached for each authorized and proposed well(s) that are clearly labeled and associated with the corresponding well(s) in Table 1 above and on the accompanying application map.

Tip: You may search for well logs on the Department's web page at:
http://apps.wrd.state.or.us/apps/gw/well_log/Default.aspx

AND/OR

Describe the construction of the authorized and proposed well(s) in Table 3 for any wells that do not have a well log. For *proposed wells not yet constructed or built*, provide "a best estimate" for each requested information element in the table. The Department recommends you consult a licensed well driller, geologist, or certified water right examiner to assist with assembling the information necessary to complete Table 3.

Table 3. Construction of Point(s) of Appropriation N/A

Any well(s) in this listing must be clearly tied to corresponding well(s) described in Table 1 and shown on the accompanying application map. Failure to provide the information will delay the processing of your transfer application until it is received. The information is necessary for the department to assess whether the proposed well(s) will access the same source aquifer as the authorized point(s) of appropriation (POA). The Department is prohibited by law from approving POA changes that do not access the same source aquifer

Proposed or Authorized POA Name or Number	Is well already built? (Yes or No)	If an existing well: OWRD Well ID Tag No. L-_____	Total well depth	Casing Diameter	Casing Intervals (feet)	Seal depth(s) (intervals)	Perforated or screened intervals (in feet)	Static water level of completed well (in feet)	Source aquifer (sand, gravel, basalt, etc.)	Well-specific rate (cfs or gpm). If less than full rate of water right


Received
APR 08 2024
OWRD

OWRD
 MAR 22 2024
 RECEIVED

For Place of Use or Character of Use Changes

Are there other water right certificates, water use permits or ground water registrations associated with the "from" or the "to" lands? Yes No

If YES, list the certificate, water use permit, or ground water registration numbers: 61848 AND 68536.



Pursuant to ORS 540.510, any "layered" water use such as an irrigation right that is supplemental to a primary right proposed for transfer must be included in the transfer or be cancelled. Any change to a ground water registration must be filed separately in a ground water registration modification application.

For Substitution (ground water supplemental irrigation will be substituted for surface water primary irrigation)

Ground water supplemental Permit or Certificate # _____; N/A

Surface water primary Certificate # _____ N/A

For a change from Supplemental Irrigation Use to Primary Irrigation Use

Identify the primary certificate to be cancelled. Certificate # _____ N/A

For a change in point(s) of appropriation (well(s)) or additional point(s) of appropriation: N/A

Well log(s) are attached for each authorized and proposed well(s) that are clearly labeled and associated with the corresponding well(s) in Table 1 above and on the accompanying application map.

Tip: You may search for well logs on the Department's web page at:

http://apps.wrd.state.or.us/apps/gw/well_log/Default.aspx

AND/OR

Describe the construction of the authorized and proposed well(s) in Table 3 for any wells that do not have a well log. For *proposed wells not yet constructed or built*, provide "a best estimate" for each requested information element in the table. The Department recommends you consult a licensed well driller, geologist, or certified water right examiner to assist with assembling the information necessary to complete Table 3.

Table 3. Construction of Point(s) of Appropriation N/A

Any well(s) in this listing must be clearly tied to corresponding well(s) described in Table 1 and shown on the accompanying application map. Failure to provide the information will delay the processing of your transfer application until it is received. The information is necessary for the department to assess whether the proposed well(s) will access the same source aquifer as the authorized point(s) of appropriation (POA). The Department is prohibited by law from approving POA changes that do not access the same source aquifer.

Proposed or Authorized POA Name or Number	Is well already built? (Yes or No)	If an existing well: OWRD Well ID Tag No. L-_____	Total well depth	Casing Diameter	Casing Intervals (feet)	Seal depth(s) (intervals)	Perforated or screened intervals (in feet)	Static water level of completed well (in feet)	Source aquifer (sand, gravel, basalt, etc.)	Well-specific rate (cfs or gpm). If less than full rate of water right

Received

APR 08 2024

OWRD

RECEIVED

MAR 22 2024

For Place of Use or Character of Use Changes

Are there other water right certificates, water use permits or ground water registrations associated with the "from" or the "to" lands? Yes No

If YES, list the certificate, water use permit, or ground water registration numbers: 61848 AND 61849.



Pursuant to ORS 540.510, any "layered" water use such as an irrigation right that is supplemental to a primary right proposed for transfer must be included in the transfer or be cancelled. Any change to a ground water registration must be filed separately in a ground water registration modification application.

For Substitution (ground water supplemental irrigation will be substituted for surface water primary irrigation)

Ground water supplemental Permit or Certificate # _____; N/A

Surface water primary Certificate # _____, N/A

For a change from Supplemental Irrigation Use to Primary Irrigation Use

Identify the primary certificate to be cancelled. Certificate # _____ N/A

For a change in point(s) of appropriation (well(s)) or additional point(s) of appropriation: N/A

Well log(s) are attached for each authorized and proposed well(s) that are clearly labeled and associated with the corresponding well(s) in Table 1 above and on the accompanying application map.

Tip: You may search for well logs on the Department's web page at:

http://apps.wrd.state.or.us/apps/gw/well_log/Default.aspx

AND/OR

Describe the construction of the authorized and proposed well(s) in Table 3 for any wells that do not have a well log. For *proposed wells not yet constructed or built*, provide "a best estimate" for each requested information element in the table. The Department recommends you consult a licensed well driller, geologist, or certified water right examiner to assist with assembling the information necessary to complete Table 3.

Table 3. Construction of Point(s) of Appropriation N/A

Any well(s) in this listing must be clearly tied to corresponding well(s) described in Table 1 and shown on the accompanying application map. Failure to provide the information will delay the processing of your transfer application until it is received. The information is necessary for the department to assess whether the proposed well(s) will access the same source aquifer as the authorized point(s) of appropriation (POA). The Department is prohibited by law from approving POA changes that do not access the same source aquifer.

Proposed or Authorized POA Name or Number	Is well already built? (Yes or No)	If an existing well: OWRD Well ID Tag No. L-_____	Total well depth	Casing Diameter	Casing Intervals (feet)	Seal depth(s) (intervals)	Perforated or screened intervals (in feet)	Static water level of completed well (in feet)	Source aquifer (sand, gravel, basalt, etc.)	Well-specific rate (cfs or gpm). If less than full rate of water right

Received

RECEIVED

MAR 22 2024

APR 08 2024

OWRD

OWRD

Please use and attach additional pages of Table 2 as needed.
See page 6 for instructions.

Do you have questions about how to fill-out the tables?
Contact the Department at 503-986-0900 and ask for Transfer Staff.

Table 2. Description of Changes to Water Right Certificate # 68536

List the change proposed for the acreage in each ¼ ¼. If more than one change is proposed, specify the acreage associated with each change.
If there is more than one POD/POA involved in the proposed changes, specify the acreage associated with each POD/POA.

AUTHORIZED (the "from" or "off" lands) The listing that appears on the certificate BEFORE PROPOSED CHANGES List only that part or portion of the water right that will be changed.													Proposed Changes (see "CODES" from previous page)	PROPOSED (the "to" or "on" lands) The listing as it would appear AFTER PROPOSED CHANGES are made.										
Twp	Rng	Sec	¼ ¼	Tax Lot	Gvt Lot or DLC	Acres	Type of USE listed on Certificate	POD(s) or POA(s) (name or number from Table 1)	Priority Date	Twp	Rng	Sec		¼ ¼	Tax Lot	Gvt Lot or DLC	Acres	New Type of USE	POD(s)/ POA(s) to be used (from Table 1)	Priority Date				
2	N	26	E 7 SW NE	500		1.1	IRR	POD	4/11/1977	POU	2	N	26	E 6 NW SE	400		4.5	IRR	POD	4/11/1977				
2	N	26	E 7 SW NW	500	NO.2	1.2	IRR	POD	4/11/1977	POU	2	N	26	E 6 SW SE	400		26.7	IRR	POD	4/11/1977				
2	N	26	E 7 SE NW	500	NO.1	.8	IRR	POD	4/11/1977	POU	2	N	26	E 6 SE SE	400		29.4	IRR	POD	4/11/1977				
2	N	26	E 7 NE SW	500	NO.1	9.5	IRR	POD	4/11/1977	POU	2	N	26	E 7 SW NE	500		1.1	IRR	POD	4/11/1977				
2	N	26	E 7 SE SW	500	NO.1	2.8	IRR	POD	4/11/1977	POU	2	N	26	E 7 SE NW	500	NO.1	.6	IRR	POD	4/11/1977				
2	N	26	E 7 NW SE	500		26.9	IRR	POD	4/11/1977	POU	2	N	26	E 7 NE SW	500	NO.1	23.3	IRR	POD	4/11/1977				
2	N	26	E 7 SW SE	500		6.5	IRR	POD	4/11/1977	POU	2	N	26	E 7 SE SW	500	NO.1	5.3	IRR	POD	4/11/1977				
2	N	26	E 17 NE SW	603		1.5	IRR	POD	4/11/1977	POU	2	N	26	E 7 NW SE	500		28.0	IRR	POD	4/11/1977				
2	N	26	E 17 SE SW	603		4.0	IRR	POD	4/11/1977	POU	2	N	26	E 7 SW SE	500		6.7	IRR	POD	4/11/1977				
2	N	26	E 19 NE NW	500	NO.1	3.2	IRR	POD	4/11/1977	POU	2	N	26	E 18 NW SE	500		1.5	IRR	POD	4/11/1977				
2	N	26	E 19 NW NW	500	NO.2	32.9	IRR	POD	4/11/1977	POU	2	N	26	E 19 NE NW	500	NO.1	8.8	IRR	POD	4/11/1977				
2	N	26	E 19 SW NW	500	NO.2	34.0	IRR	POD	4/11/1977	POU	2	N	26	E 19 NW NW	500	NO.2	41.4	IRR	POD	4/11/1977				
2	N	26	E 19 SE NW	500	NO.1	1.4	IRR	POD	4/11/1977	POU	2	N	26	E 19 SW NW	500	NO.2	19.5	IRR	POD	4/11/1977				
2	N	26	E 19 NE SW	500	NO.1	.5	IRR	POD	4/11/1977	POU	2	N	26	E 19 SE NW	500	NO.1	2.3	IRR	POD	4/11/1977				
2	N	26	E 19 NW SW	500	NO.2	39.6	IRR	POD	4/11/1977	POU														
2	N	26	E 19 SW SW	500	NO.2	10.9	IRR	POD	4/11/1977	POU														

RECEIVED

MAR 22 2024

APR

APR 08 2024

OWRD

OWRD

14434 -

OWRD

Please use and attach additional pages of Table 2 as needed.
See page 6 for instructions.

Do you have questions about how to fill-out the tables?
Contact the Department at 503-986-0900 and ask for Transfer Staff.

Table 2. Description of Changes to Water Right Certificate # 61848

List the change proposed for the acreage in each ¼ ¼. If more than one change is proposed, specify the acreage associated with each change.
If there is more than one POD/POA involved in the proposed changes, specify the acreage associated with each POD/POA.

AUTHORIZED (the "from" or "off" lands) The listing that appears on the certificate BEFORE PROPOSED CHANGES List only that part or portion of the water right that will be changed.											Proposed Changes (see "CODES" from previous page)	PROPOSED (the "to" or "on" lands) The listing as it would appear AFTER PROPOSED CHANGES are made.										
Twp	Rng	Sec	¼ ¼	Tax Lot	Gvt Lot or DLC	Acres	Type of USE listed on Certificate	POD(s) or POA(s) (name or number from Table 1)	Priority Date	Twp		Rng	Sec	¼ ¼	Tax Lot	Gvt Lot or DLC	Acres	New Type of USE	POD(s)/ POA(s) to be used (from Table 1)	Priority Date		
2	N	26	E 7 SW NW	500	NO.1	5.0	IRR	WELL #1 & #3	8/7/1967	POU	2	N	26	E 7 SW NW	500	NO.2	2.2	IRR	WELL #1 & #3	8/7/1967		
2	N	26	E 7 SE NW	500	NO.1	12.2	IRR	WELL #1 & #3	8/7/1967	POU	2	N	26	E 7 SE SW	500	NO.1	4.2	IRR	WELL #1 & #3	8/7/1967		
2	N	26	E 7 NE SW	500	NO.1	18.6	IRR	WELL #1 & #3	8/7/1967	POU	2	N	26	E 7 SW SE	500		22.8	IRR	WELL #1 & #3	8/7/1967		
2	N	26	E 7 NW SW	500	NO.2	11.8	IRR	WELL #1 & #3	8/7/1967	POU	2	N	26	E 7 SE SE	500		4.2	IRR	WELL #1 & #3	8/7/1967		
2	N	26	E 7 SW SW	500	NO.2	9.3	IRR	WELL #1 & #3	8/7/1967	POU	2	N	26	E 17 NE SW	603		1.2	IRR	WELL #1 & #3	8/7/1967		
2	N	26	E 7 SE SW	500	NO.1	2.8	IRR	WELL #1 & #3	8/7/1967	POU	2	N	26	E 17 SE SW	603		3.7	IRR	WELL #1 & #3	8/7/1967		
2	N	26	E 17 NW SW	603		12.2	IRR	WELL #1 & #3	8/7/1967	POU	2	N	26	E 18 NE NE	900		9.6	IRR	WELL #1 & #3	8/7/1967		
2	N	26	E 17 SW SW	603		2.6	IRR	WELL #1 & #3	8/7/1967	POU	2	N	26	E 18 NW NE	900		8.0	IRR	WELL #1 & #3	8/7/1967		
2	N	26	E 18 NE NW	500	NO.1	9.2	IRR	WELL #1 & #3	8/7/1967	POU	2	N	26	E 19 NW NE	500		1.0	IRR	WELL #1 & #3	8/7/1967		
2	N	26	E 18 NW NW	500	NO.2	12.5	IRR	WELL #1 & #3	8/7/1967	POU	2	N	26	E 19 SW NE	500		1.2	IRR	WELL #1 & #3	8/7/1967		
2	N	26	E 18 SW SW	500	NO.2	1.5	IRR	WELL #1 & #3	8/7/1967	POU	2	N	26	E 19 SE NE	500		2.0	IRR	WELL #1 & #3	8/7/1967		
2	N	26	E 18 SE SW	500	NO.1	1.1	IRR	WELL #1 & #3	8/7/1967	POU	2	N	26	E 19 SW NW	500	NO.2	10.9	IRR	WELL #1 & #3	8/7/1967		
2	N	26	E 19 NW NE	500		5.1	IRR	WELL #1 & #3	8/7/1967	POU	2	N	26	E 19 SE NW	500	NO.1	3.3	IRR	WELL #1 & #3	8/7/1967		
2	N	26	E 19 NE NW	500	NO.1	5.5	IRR	WELL #1 & #3	8/7/1967	POU	2	N	26	E 19 NE SW	500	NO.1	3.7	IRR	WELL #1 & #3	8/7/1967		
2	N	26	E 19 SE SW	500	NO.1	.8	IRR	WELL #1 & #3	8/7/1967	POU	2	N	26	E 19 NW SW	500	NO.2	36.5	IRR	WELL #1 & #3	8/7/1967		
2	N	26	E 19 SW SE	500	NO.1	2.4	IRR	WELL #1 & #3	8/7/1967	POU	2	N	26	E 19 SW SW	500	NO.2	36.5	IRR	WELL #1 & #3	8/7/1967		

Received

RECEIVED
MAR 22 2024

TACS
14434 -

APR 08 2024

OWRD

2	N	26	E	19	SE	SE	500 & 600		10.7	IRR	WELL #1 & #3	8/7/1967	POU	2	N	26	E	19	SE	SW	500	NO.1	13.9	IRR	WELL #1 & #3	8/7/1967
2	N	26	E	20	NW	NW	603		18.6	IRR	WELL #1 & #3	8/7/1967	POU	2	N	26	E	19	NE	SE	500		17.4	IRR	WELL #1 & #3	8/7/1967
2	N	26	E	20	SW	NW	603		8.0	IRR	WELL #1 & #3	8/7/1967	POU	2	N	26	E	19	NW	SE	500		1.6	IRR	WELL #1 & #3	8/7/1967
2	N	26	E	30	NE	NE	500		25.8	IRR	WELL #1 & #3	8/7/1967	POU	2	N	26	E	19	SE	SE	500		9.6	IRR	WELL #1 & #3	8/7/1967
2	N	26	E	30	NW	NE	500		1.4	IRR	WELL #1 & #3	8/7/1967	POU	2	N	26	E	20	NW	SW	603		4.5	IRR	WELL #1 & #3	8/7/1967
2	N	26	E	30	NE	NW	500	NO.1	16.4	IRR	WELL #1 & #3	8/7/1967	POU	2	N	26	E	30	NE	NW	500	NO.1	6.7	IRR	WELL #1 & #3	8/7/1967
2	N	26	E	30	NW	NW	500	NO.2	8.5	IRR	WELL #1 & #3	8/7/1967	POU													
TOTAL ACRES:									202.0						TOTAL ACRES:									202.0		

Additional remarks: _____.

Received
APR 08 2024
OWRD

RECEIVED
MAR 22 2024
OWRD

Please use and attach additional pages of Table 2 as needed.
See page 6 for instructions.

Do you have questions about how to fill-out the tables?
Contact the Department at 503-986-0900 and ask for Transfer Staff.

Table 2. Description of Changes to Water Right Certificate # 61849

List the change proposed for the acreage in each ¼ ¼. If more than one change is proposed, specify the acreage associated with each change.
If there is more than one POD/POA involved in the proposed changes, specify the acreage associated with each POD/POA.

AUTHORIZED (the "from" or "off" lands) The listing that appears on the certificate BEFORE PROPOSED CHANGES List only that part or portion of the water right that will be changed.											Proposed Changes (see "CODES" from previous page)	PROPOSED (the "to" or "on" lands) The listing as it would appear AFTER PROPOSED CHANGES are made.										
Twp	Rng	Sec	¼ ¼	Tax Lot	Gvt Lot or DLC	Acres	Type of USE listed on Certificate	POD(s) or POA(s) (name or number from Table 1)	Priority Date	Twp		Rng	Sec	¼ ¼	Tax Lot	Gvt Lot or DLC	Acres	New Type of USE	POD(s)/ POA(s) to be used (from Table 1)	Priority Date		
2	N	26	E 7	SW NW	500	NO.1	5.0	SUPP IRR	WELL #2 & #3	2/10/1969	POU	2	N	26	E 7	SW NW	500	NO.2	2.2	SUPP IRR	WELL #2 & #3	2/10/1969
2	N	26	E 7	SE NW	500	NO.1	12.2	SUPP IRR	WELL #2 & #3	2/10/1969	POU	2	N	26	E 7	SE SW	500	NO.1	4.2	SUPP IRR	WELL #2 & #3	2/10/1969
2	N	26	E 7	NE SW	500	NO.1	18.6	SUPP IRR	WELL #2 & #3	2/10/1969	POU	2	N	26	E 7	SW SE	500		22.8	SUPP IRR	WELL #2 & #3	2/10/1969
2	N	26	E 7	NW SW	500	NO.2	11.8	SUPP IRR	WELL #2 & #3	2/10/1969	POU	2	N	26	E 7	SE SE	500		4.2	SUPP IRR	WELL #2 & #3	2/10/1969
2	N	26	E 7	SW SW	500	NO.2	9.3	SUPP IRR	WELL #2 & #3	2/10/1969	POU	2	N	26	E 17	NE SW	603		1.2	SUPP IRR	WELL #2 & #3	2/10/1969
2	N	26	E 7	SE SW	500	NO.1	2.8	SUPP IRR	WELL #2 & #3	2/10/1969	POU	2	N	26	E 17	SE SW	603		3.7	SUPP IRR	WELL #2 & #3	2/10/1969
2	N	26	E 17	NW SW	603		12.2	SUPP IRR	WELL #2 & #3	2/10/1969	POU	2	N	26	E 18	NE NE	900		9.6	SUPP IRR	WELL #2 & #3	2/10/1969
2	N	26	E 17	SW SW	603		2.6	SUPP IRR	WELL #2 & #3	2/10/1969	POU	2	N	26	E 18	NW NE	900		8.0	SUPP IRR	WELL #2 & #3	2/10/1969
2	N	26	E 18	NE NW	500	NO.1	9.2	SUPP IRR	WELL #2 & #3	2/10/1969	POU	2	N	26	E 19	NW NE	500		1.0	SUPP IRR	WELL #2 & #3	2/10/1969
2	N	26	E 18	NW NW	500	NO.2	12.5	SUPP IRR	WELL #2 & #3	2/10/1969	POU	2	N	26	E 19	SW NE	500		1.2	SUPP IRR	WELL #2 & #3	2/10/1969
2	N	26	E 18	SW SW	500	NO.2	1.5	SUPP IRR	WELL #2 & #3	2/10/1969	POU	2	N	26	E 19	SE NE	500		2.0	SUPP IRR	WELL #2 & #3	2/10/1969
2	N	26	E 18	SE SW	500	NO.1	1.1	SUPP IRR	WELL #2 & #3	2/10/1969	POU	2	N	26	E 19	SW NW	500	NO.2	10.9	SUPP IRR	WELL #2 & #3	2/10/1969
2	N	26	E 19	NW NE	500		5.1	SUPP IRR	WELL #2 & #3	2/10/1969	POU	2	N	26	E 19	SE NW	500	NO.1	3.3	SUPP IRR	WELL #2 & #3	2/10/1969
2	N	26	E 19	NE NW	500	NO.1	5.5	SUPP IRR	WELL #2 & #3	2/10/1969	POU	2	N	26	E 19	NE SW	500	NO.1	3.7	SUPP IRR	WELL #2 & #3	2/10/1969
2	N	26	E 19	SE SW	500	NO.1	.8	SUPP IRR	WELL #2 & #3	2/10/1969	POU	2	N	26	E 19	NW SW	500	NO.2	36.5	SUPP IRR	WELL #2 & #3	2/10/1969
2	N	26	E 19	SW SE	500	NO.1	2.4	SUPP IRR	WELL #2 & #3	2/10/1969	POU	2	N	26	E 19	SW SW	500	NO.2	33.8	SUPP IRR	WELL #2 & #3	2/10/1969

Received

APR 08 2024

OWRD

TACS

14434 -

RECEIVED

MAR 22 2024

2	N	26	E	19	SE	SE	500 & 600		10.7	SUPP IRR	WELL #2 & #3	2/10/1969	POU	2	N	26	E	19	SE	SW	500	NO.1	13.9	SUPP IRR	WELL #2 & #3	2/10/1969		
2	N	26	E	20	NW	NW	603		18.6	SUPP IRR	WELL #2 & #3	2/10/1969	POU	2	N	26	E	19	NE	SE	500		17.4	SUPP IRR	WELL #2 & #3	2/10/1969		
2	N	26	E	20	SW	NW	603		8.0	SUPP IRR	WELL #2 & #3	2/10/1969	POU	2	N	26	E	19	NW	SE	500		1.6	SUPP IRR	WELL #2 & #3	2/10/1969		
2	N	26	E	30	NE	NE	500		25.8	SUPP IRR	WELL #2 & #3	2/10/1969	POU	2	N	26	E	19	SE	SE	500		9.6	SUPP IRR	WELL #2 & #3	2/10/1969		
2	N	26	E	30	NW	NE	500		1.4	SUPP IRR	WELL #2 & #3	2/10/1969	POU	2	N	26	E	20	NW	SW	603		4.5	SUPP IRR	WELL #2 & #3	2/10/1969		
2	N	26	E	30	NE	NW	500	NO.1	16.4	SUPP IRR	WELL #2 & #3	2/10/1969	POU	2	N	26	E	30	NE	NW	500	NO.1	6.7	SUPP IRR	WELL #2 & #3	2/10/1969		
2	N	26	E	30	NW	NW	500	NO.2	8.5	SUPP IRR	WELL #2 & #3	2/10/1969	POU															
TOTAL ACRES:									202.0						TOTAL ACRES:									202.0				

Additional remarks: _____.


Received
APR 08 2024
OWRD

RECEIVED
MAR 22 2024
OWRD

Supplemental Form D

Water Right Transfers Within the Boundaries of or Served by an Irrigation District or other Water Supplier (Association, Ditch Co., etc.)

[For transfers submitted under OAR Chapter 690 Division 380]



OWRD
Oregon Water Resources Department
725 Summer Street NE, Suite A
Salem, Oregon 97301-1266
503-986-0900
www.oregon.gov/OWRD

The Department requires non-district applicants to communicate with districts/water suppliers during the planning and preparation of transfer applications involving water rights having a point of diversion or appropriation (POD/POA) or place of use (POU) served by or located within the boundaries of an irrigation district, or other type of water supplier to which assessments are paid. In some cases consent will be required from the district or water supplier.

This form must be included with any transfer application that involves rights served by or located within the boundaries of a district or other type of water supplier.

1. APPLICANT INFORMATION

NAME BAKER PRODUCE SOUTH INC. C/O KEITH TIEGS			PHONE (HM) (509) 521-5508	
PHONE (WK) (509) 521-5508	CELL (509) 521-5508		FAX	
ADDRESS P.O Box 3110				
CITY PASCO	STATE WA	ZIP 99302	E-MAIL** JMCLELLAND@WESTERNMORT.COM	

2. DISTRICT or WATER SUPPLIER INFORMATION

DISTRICT/WATER SUPPLIER NAME COLUMBIA IMPROVEMENT DISTRICT			PHONE (HM)	
PHONE (WK) (541)481-9454	CELL (541)571-3328		FAX	
ADDRESS 501 COLUMBIA AVE NE				
CITY BOARDMAN	STATE OR	ZIP 97818	E-MAIL** CID0001@CENTURYTEL.NET	

** By providing an e-mail address, the applicant and/or the district/water supplier consents to receive all correspondence from the Department electronically. Copies of final order documents will also be mailed.

3. WATER RIGHTS ISSUED IN THE NAME OF, or LOCATED WITHIN, or SERVED BY AN IRRIGATION DISTRICT, OTHER DISTRICT, OR WATER SUPPLIER

a. List the water right(s) involved in this transfer:

	Application / Decree	Permit / Previous Transfer	Certificate	Is the water right in the name of a district, water supplier, or BOR*?
1.	S55653	S-43877	68536	YES <input type="checkbox"/> NO <input checked="" type="checkbox"/>
2.	G4025	G-3777	61848	YES <input type="checkbox"/> NO <input checked="" type="checkbox"/>
3.	G4782	G-4504	61849	YES <input type="checkbox"/> NO <input checked="" type="checkbox"/>

Attach additional pages for additional water rights if necessary.

*Bureau of Reclamation

RECEIVED
MAR 22 2024
OWRD

b. Determine a district's/water supplier's connection to your points of diversion (POD) or appropriation (POA) and places of use (POU). [You may need to consult with your district/water supplier.]

CURRENT ASSOCIATIONS Please answer the following "yes" or "no" questions:

YES NO One or more of the current POD(s) / POA(s) involved in the transfer are served by a district/water supplier or rely on BOR water.

YES NO All or a portion of the current POU involved in this proposed transfer receives water for either primary or supplemental irrigation from the district/water supplier; i.e., the POU is currently layered with a district or BOR water supplied water right(s).

PROPOSED ASSOCIATIONS Please answer the following "yes" or "no" questions:

YES NO One or more of the proposed POD(s) / POA(s) involved in the transfer are currently served or will be served by a district/water supplier if the transfer is approved, or rely on BOR water.

YES NO All or a portion of the proposed POU involved in this proposed transfer currently receives or will receive either primary or supplemental irrigation from the district/water supplier; i.e., the POU will be layered with a district/water supplier or BOR water supplied water right(s).

Received

RECEIVED

COMMENTS OR ADDITIONAL INFORMATION

APR 08 2024

MAR 22 2024

4. APPLICANT'S SIGNATURE

OWRD

OWRD

(1) I certify that I have notified the district/water supplier about the proposed water right transfer application by [check one]:

email, phone, postal mail, in person, or other (please specify) _____

(2) I certify that to the best of my knowledge the information contained in this Supplemental Form D is true and accurate.

Keith Tiegs
Applicant Signature

Keith Tiegs
Name (print)

3/4/24
Date

5. (WHEN REQUIRED) DISTRICT or WATER SUPPLIER CONSENT TO THE PROPOSED WATER RIGHT TRANSFER

District Manager or Water Supplier consent is required if any box on this form is marked "YES."

The district/water supplier certifies the following:

(1) The district/water supplier has reviewed the applicant's proposed water right transfer application and maps; and

(2) The district/water supplier consents to the proposed water right transfer application.

YES NO After proof of completion, the confirming water right certificate is to remain in the name of the U.S. Bureau of Reclamation or the district/water supplier.

YES NO The district/water supplier will be responsible for submitting the claim of beneficial use prepared by a Certified Water Rights Examiner (CWRE).

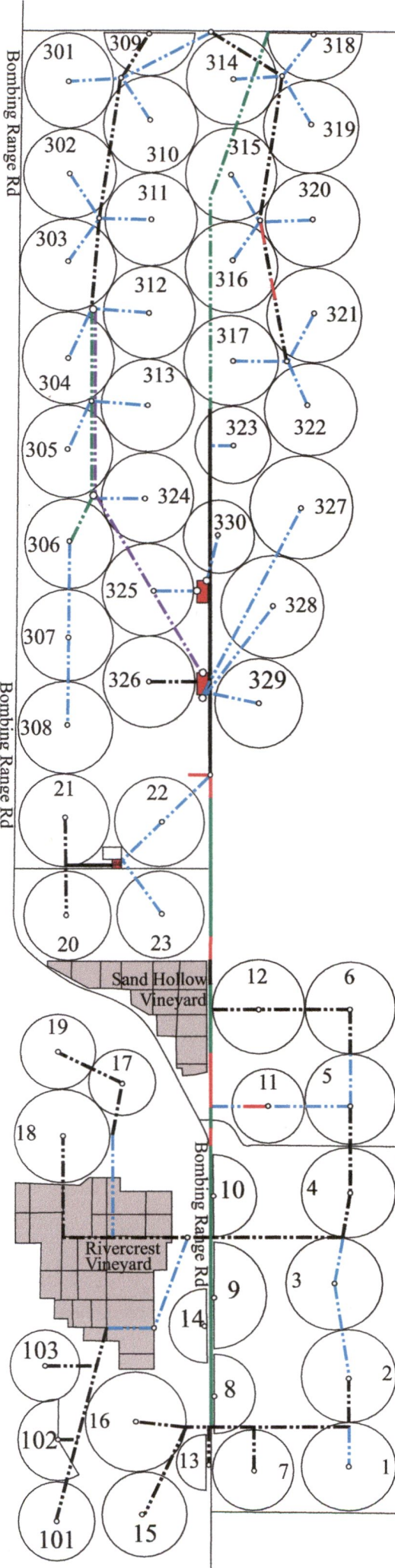
Mark Maynard
Signature of District Manager /Water Supplier

Mark Maynard, General Manager
Name (print), Title

3/7/24
Date

Homestead Ln

Rivercrest Pipeline



Rivercrest Pipeline Key

- PVC
- Steel, Motor Lined
- Steel Replaced by Steel
- 2nd Pipeline
- Steel



Bombing Range Rd

Sand Hollow Vineyard

Rivercrest Vineyard

Lindsay Feedlot Ln

Received
APR 08 2024

RECEIVED
MAR 22 2024
OWRD

OWRD
Alpine Ln

14434 -

Application for Water Right Transfer

Evidence of Use Affidavit

Received
APR 08 2024
OWRD



Oregon Water Resources Department
725 Summer Street NE, Suite A
Salem, Oregon 97301-1266
(503) 986-0900
www.wrd.state.or.us

Please print legibly or type. Be as specific as possible. Attach additional pages if you need more spacing. Supporting documentation must be attached.

State of Oregon)
County of MORROW) ss

I, JIM MCCLELLAND, in my capacity as PROJECT MANAGER,

mailing address P.O Box 3110 PASCO, WA 99302

telephone number (509)521-5508, being first duly sworn depose and say:

1. My knowledge of the exercise or status of the water right is based on (check one):

- Personal observation Professional expertise

2. I attest that:

Water was used during the previous five years on the **entire** place of use for Certificate # 68536, 61848 AND 61849; OR

My knowledge is specific to the use of water at the following locations within the last five years:

Certificate #	Township	Range	Mer	Sec	¼ ¼	Gov't Lot or DLC	Acres (if applicable)

OR

- Confirming Certificate # _____ has been issued within the past five years; OR
- Part or all of the water right was leased instream at some time within the last five years. The instream lease number is: _____ (Note: If the entire right proposed for transfer was not leased, additional evidence of use is needed for the portion not leased instream.); OR
- The water right is not subject to forfeiture and documentation that a presumption of forfeiture for non-use would be rebutted under ORS 540.610(2) is attached.
- Water has been used at the actual current point of diversion or appropriation for more than 10 years for Certificate # _____ (For Historic POD/POA Transfers)


(continues on reverse side)

RECEIVED
MAR 22 2024 14434 -

3. The water right was used for: (e.g., crops, pasture, etc.): BLUEBERRIES, GRAPES, CORN, WHEAT, AND POTATOES
4. I understand that if I do not attach one or more of the documents shown in the table below to support the above statements, my application will be considered incomplete.

Jim McCall Projects manager
Signature of Affiant

3-4-24
Date



Signed and sworn to (or affirmed) before me this 04th day of March, 2024.

Julia Menchaca
Notary Public for Washington

My Commission Expires: 09/17/2024

Supporting Documents	Examples
<input type="checkbox"/> Copy of a water right certificate that has been issued within the last five years. (not a remaining right certificate)	Copy of confirming water right certificate that shows issue date
<input type="checkbox"/> Copies of receipts from sales of irrigated crops or for expenditures related to use of water	<ul style="list-style-type: none"> • Power usage records for pumps associated with irrigation use • Fertilizer or seed bills related to irrigated crops • Farmers Co-op sales receipt
<input checked="" type="checkbox"/> Records such as FSA crop reports, irrigation district records, NRCS farm management plan, or records of other water suppliers 2023 Power Records	<ul style="list-style-type: none"> • District assessment records for water delivered • Crop reports submitted under a federal loan agreement • Beneficial use reports from district • IRS Farm Usage Deduction Report • Agricultural Stabilization Plan • CREP Report
<input type="checkbox"/> Aerial photos containing sufficient detail to establish location and date of photograph	<p>Multiple photos can be submitted to resolve different areas of a water right. If the photograph does not print with a "date stamp" or without the source being identified, the date of the photograph and source should be added.</p> <p>Sources for aerial photos: OSU – www.oregonexplorer.info/imagery OWRD – www.wrd.state.or.us Google Earth – earth.google.com TerraServer – www.terraserver.com</p>
<input type="checkbox"/> Approved Lease establishing beneficial use within the last 5 years	Copy of instream lease or lease number Received

APR 08 2024

RECEIVED

MAR 22 2024

14434 -

OWRD

OWRD

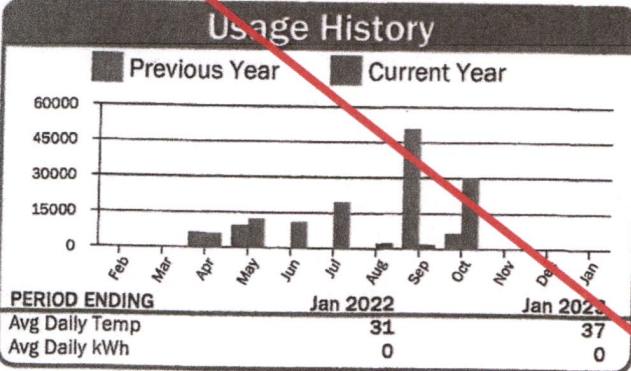
TACS

Account: 68501

395196

Service Address: Bombing Rng Rd

Description	Meter No.	Readings		Mult	Usage	Reading Dates		Days
		Previous	Present			From	To	
70HP BOOSTER (C8)	10087	252	265	1	13	12/19/22	01/22/23	34



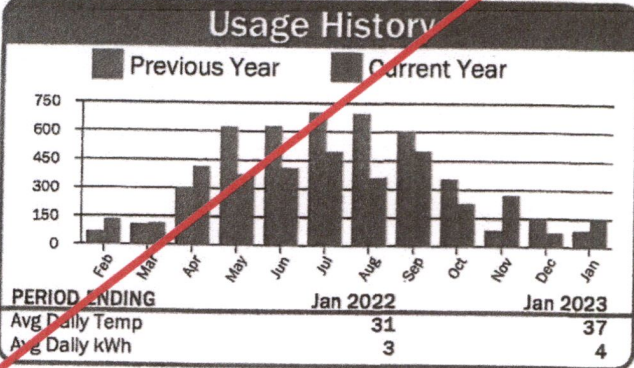
Current Service Detail		
Energy Charge	13 kWh @ 0.03733	\$0.49
Demand Charge	0.000 kW @ 0.00000	\$0.00
Horse Power Charge		\$362.60
Misc Charges		\$0.00
Total Current Charges		\$363.09

Account: 68503

395197

Service Address: Bombing Rng Rd

Description	Meter No.	Readings		Mult	Usage	Reading Dates		Days
		Previous	Present			From	To	
DOMESTIC WELL #4 (C4)	0554	38733	38874	1	141	12/19/22	01/22/23	34



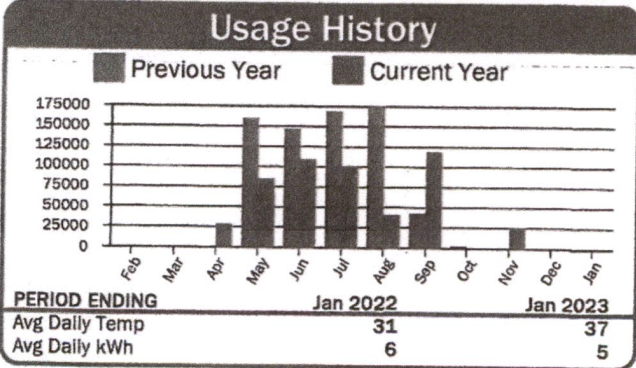
Current Service Detail		
Basic Charge		\$40.00
Energy Charge	141 kWh @ 0.07941	\$11.20
Demand Charge	0.000 kW @ 0.00000	\$0.00
Misc Charges		\$0.00
Total Current Charges		\$51.20

Account: 68504

395198

Service Address: Alpine Ln

Description	Meter No.	Readings		Mult	Usage	Reading Dates		Days
		Previous	Present			From	To	
250HP WELL #1	10056	46855	46859	40	160	12/19/22	01/22/23	34



Current Service Detail		
Energy Charge	160 kWh @ 0.03733	\$5.97
Demand Charge	0.000 kW @ 0.00000	\$0.00
Horse Power Charge		\$896.10
Misc Charges		\$0.00
Total Current Charges		\$902.07

Received
APR 08 2024
OWRD

RECEIVED
MAR 22 2024
OWRD



14434 -

03/07/2024 12:10:36 pm

ACCOUNT 68504 RECONCILIATION

Page: 1

Account	Name	Address	Home Phone	Work Phone	Mobile Phone	Cyc
68504	BAKER PRODUCE SOUTH INC	C/O PASCO FARMING INC P O BOX 3350 PASCO, WA 99302	(509)545-4545	(509)586-6174	(509)521-5508	1

Meter	Rdg	Rdg Dt	Rate	Dvc Type	# of Dvc	Mem Nbr	Dep Type	Prov	Srv Loc Nbr	Dep Amt	Dep Dt	Use
10056	64460	02/19/2024	404									

Provider	Cur AR	30 Day AR	60 Day AR	90 Day AR	Srv Loc Nbr	S/S	YTD Rev	YTD Usage	Srv Map Loc	Rev Class	Sub	Route	Board Dist	Dist Office
CBEC	0.00	0.00	0.00	0.00	789	1	1,803.51	280	21-01240.000	3	4	1710	Lex/Ione	CBEC - Heppner

BILLING HISTORY

	Dec 23	Nov 23	Oct 23	Sep 23	Aug 23	Jul 23	Jun 23	May 23	Apr 23	Mar 23	Feb 23	Jan 23
Rev:	4.85	9.70	1512.58	2571.29	4346.82	4481.34	5118.60	3043.80	26.88	2.99	4.48	5.97
Dmd:	896.10	896.10	896.10	896.10	896.10	896.10	896.10	896.10	896.10	896.10	896.10	896.10
Dvc:	0.00	0.00	0.00	0.00	0.00	0.00	0.00	0.00	0.00	0.00	0.00	0.00
PCA:	0.00	0.00	0.00	0.00	0.00	0.00	0.00	0.00	0.00	0.00	0.00	0.00
Rev Tot:	900.95	905.80	2408.68	3467.39	5242.92	5377.44	6014.70	3939.90	922.98	899.09	900.58	902.07
Tax:	0.00	0.00	0.00	0.00	0.00	0.00	0.00	0.00	0.00	0.00	0.00	0.00
Other:	0.00	0.00	0.00	0.00	0.00	0.00	0.00	0.00	0.00	0.00	0.00	0.00
Total:	900.95	905.80	2408.68	3467.39	5242.92	5377.44	6014.70	3939.90	922.98	899.09	900.58	902.07
Pymnt:	-905.80	-2408.68	-3467.39	-5242.92	-5377.44	-6014.70	-3939.90	-922.98	-899.09	-900.58	-902.07	-900.58
NSF:	0.00	0.00	0.00	0.00	0.00	0.00	0.00	0.00	0.00	0.00	0.00	0.00
Total Rev:			21,129.30			10,753.20			0.00			0.00
Avg Rev:			1,760.78			896.10			2,656.88			-31,882.13
Total Dmd:												
Total Dvc:												
Total PCA:												
Total Payment:												

USAGE HISTORY

	Dec 23	Nov 23	Oct 23	Sep 23	Aug 23	Jul 23	Jun 23	May 23	Apr 23	Mar 23	Feb 23	Jan 23
Usage:	120	240	37440	68880	152520	157240	179600	106800	720	80	120	160
Kw Dmd:	5.902	5.902	5.902	5.902	5.902	5.902	5.902	5.902	5.902	5.902	5.902	5.902
Bill Dmd:	250.000	250.000	250.000	250.000	250.000	250.000	250.000	250.000	250.000	250.000	250.000	250.000
Total Usage:			703,920				70.824					3000.000
Avg Usage:			58,660				5.902					250.000
Total Kw Dmd:												
Avg Kw Dmd:												
Total Bill Dmd:												
Avg Bill Dmd:												

Received

APR 08 2024

OWRD

RECEIVED

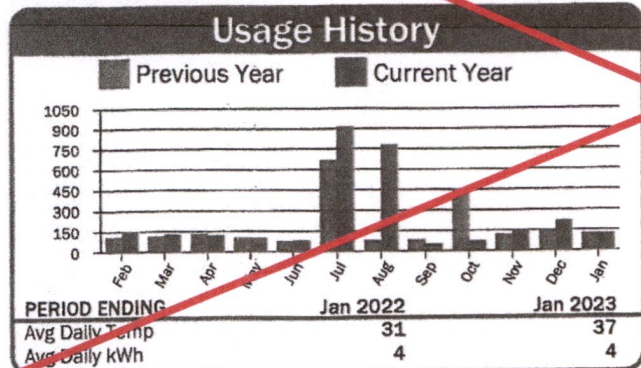
MAR 22 2024

OWRD

14434 -

Account: **68486** 395181 Service Address: Bombing Rng Rd

Description	Meter No.	Readings		Mult	Usage	Reading Dates		Days
		Previous	Present			From	To	
REA HSE/SLAB	11886	7773	7893	1	120	12/19/22	01/22/23	34

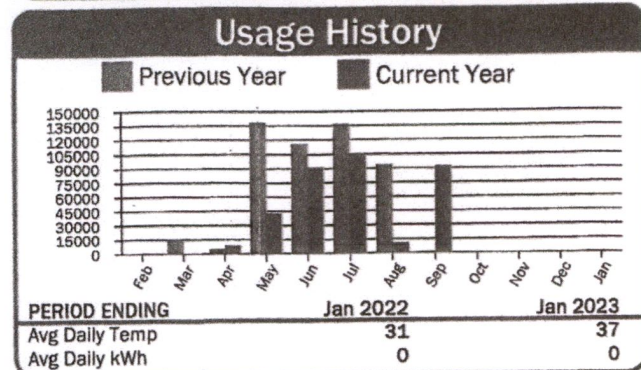


Current Service Detail

Basic Charge		\$33.00
Energy Charge	120 kWh @ 0.07941	\$9.53
Demand Charge	0.000 kW @ 0.00000	\$0.00
100 W SV		\$10.30
Misc Charges		\$0.00
Total Current Charges		\$52.83

Account: **68487** 395182 Service Address: Lindsay Feed Lot Ln

Description	Meter No.	Readings		Mult	Usage	Reading Dates		Days
		Previous	Present			From	To	
280HP WELL #2 & (C5)	0654	30465	30465	160	0	12/19/22	01/22/23	34

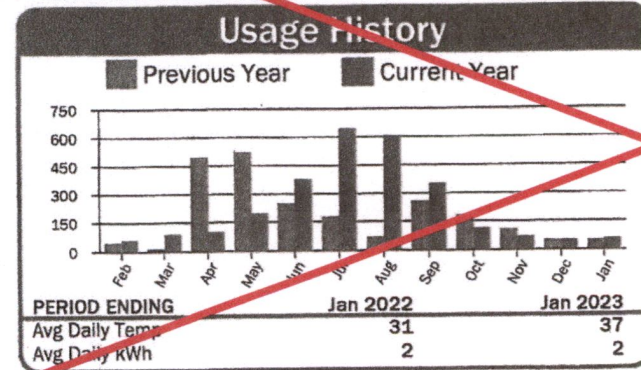


Current Service Detail

Demand Charge	0.000 kW @ 0.00000	\$0.00
Horse Power Charge		\$978.30
Misc Charges		\$0.00
Total Current Charges		\$978.30

Account: **68488** 395183 Service Address: Bombing Rng Rd

Description	Meter No.	Readings		Mult	Usage	Reading Dates		Days
		Previous	Present			From	To	
8HP CAT PRO S'HOLLOW VINEYARD (C12)	10133	8106	8159	1	53	12/19/22	01/22/23	34



Current Service Detail

Energy Charge	53 kWh @ 0.03733	\$1.98
Demand Charge	0.000 kW @ 0.00000	\$0.00
Horse Power Charge		\$62.48
Misc Charges		\$0.00
Total Current Charges		\$64.46

Received
APR 08 2024
OWRD

RECEIVED
MAR 22 2024
OWRD

14434 -

03/07/2024 12:37:12 pm

ACCOUNT 68487 RECONCILIATION

Page: 1

Account	Name	Address	Home Phone	Work Phone	Mobile Phone	Cyc
68487	BAKER PRODUCE SOUTH INC	C/O PASCO FARMING INC P O BOX 3350 PASCO, WA 99302	(509)545-4545	(509)586-6174	(509)521-5508	1

Meter	Rdg	Rdg Dt	Rate	Dvc Type	# of Dvc	Mem Nbr	Dep Type	Prov	Srv Loc Nbr	Dep Amt	Dep Dt	Use
0654	32301	02/19/2024	404									

Provider	Cur AR	30 Day AR	60 Day AR	90 Day AR	Srv Loc Nbr	S/S	YTD Rev	YTD Usage	Srv Map Loc	Rev Class	Sub	Route	Board Dist	Dist Office
CBEC	0.00	0.00	0.00	0.00	773	1	1,956.60	0	21-01140.000	3	4	1710	Lex/Ione	CBEC - Heppner

BILLING HISTORY

	Dec 23	Nov 23	Oct 23	Sep 23	Aug 23	Jul 23	Jun 23	May 23	Apr 23	Mar 23	Feb 23	Jan 23
Rev:	0.00	58.18	1939.20	226.97	1956.24	1527.60	2818.08	483.36	5.97	0.00	0.00	0.00
Dmd:	978.30	978.30	978.30	978.30	978.30	978.30	978.30	978.30	978.30	978.30	978.30	978.30
Dvc:	0.00	0.00	0.00	0.00	0.00	0.00	0.00	0.00	0.00	0.00	0.00	0.00
PCA:	0.00	0.00	0.00	0.00	0.00	0.00	0.00	0.00	0.00	0.00	0.00	0.00
Rev Tot:	978.30	1036.48	2917.50	1205.27	2934.54	2505.90	3796.38	1461.66	984.27	978.30	978.30	978.30
Tax:	0.00	0.00	0.00	0.00	0.00	0.00	0.00	0.00	0.00	0.00	0.00	0.00
Other:	0.00	0.00	0.00	0.00	0.00	0.00	0.00	0.00	0.00	0.00	0.00	0.00
Total:	978.30	1036.48	2917.50	1205.27	2934.54	2505.90	3796.38	1461.66	984.27	978.30	978.30	978.30
Pymnt:	-1036.48	-2917.50	-1205.27	-2934.54	-2505.90	-3796.38	-1461.66	-984.27	-978.30	-978.30	-978.30	-978.30
NSF:	0.00	0.00	0.00	0.00	0.00	0.00	0.00	0.00	0.00	0.00	0.00	0.00
Total Rev:			9,015.60			11,739.60			0.00			0.00
Avg Rev:			751.30			978.30			1,729.60			-20,755.20
Total Dmd:												
Avg Dmd Rev:												
Total Dvc:												
Avg Reporting Rev:												
Total PCA:												
Total Payment:												

USAGE HISTORY

	Dec 23	Nov 23	Oct 23	Sep 23	Aug 23	Jul 23	Jun 23	May 23	Apr 23	Mar 23	Feb 23	Jan 23
Usage:	0	1440	48000	6080	68640	53600	98880	16960	160	0	0	0
Kw Dmd:	1.760	145.600	145.600	148.640	148.640	147.840	149.600	149.600	2.400	1.920	0.640	0.800
Bill Dmd:	280.000	280.000	280.000	280.000	280.000	280.000	280.000	280.000	280.000	280.000	280.000	280.000
Total Usage:			293,760				1043.040					3360.000
Avg Usage:			24,480				86.920					280.000
Total Kw Dmd:												
Avg Kw Dmd:												
Total Bill Dmd:												
Avg Bill Dmd:												

Received
APR 08 2024
OWRD

RECEIVED 14434 -
MAR 22 2024
OWRD

Customer	Name	Rate Sched	Provider	Account	Cycle	Service Status	Meter Number	Service Map Location	Service Address	Service Description	2023 Usage (kWh)
6000949	PASCO FARMING INC	44A	UEC	6000949002	1	1	181271877	3N26E185700	PS3-C301-309-310 25HP	PS3-C301-309-310 25HP	8229
6000949	PASCO FARMING INC	44A	UEC	6000949003	1	1	182674688	3N26E194900	PS3-C302-303-311 25HP	PS3-C302-303-311 25HP	8598
6000949	PASCO FARMING INC	44A	UEC	6000949004	1	1	182674689	3N26E193400	PS3 C304 312 15HP	PS3 C304 312 15HP	5359
6000949	PASCO FARMING INC	44A	UEC	6000949005	1	1	182674686	3N26E310599	PS3-C308 15HP+2-10 TWRS	PS3-C308 15HP+2-10 TWRS	35075
6000949	PASCO FARMING INC	47A	UEC	6000949006	1	1	182673010	3N26E303400	PS3-B306-307-308- 320 HP	PS3-B306-307-308- 320 HP	530160
6000949	PASCO FARMING INC	44A	UEC	6000949007	1	1	182674677	3N26E303900	PS3-C305-313 15HP	PS3-C305-313 15HP	5374
6000949	PASCO FARMING INC	44A	UEC	6000949008	1	1	181271878	3N26E202900	PS3-C315-316-320 25HP	PS3-C315-316-320 25HP	8202
6000949	PASCO FARMING INC	44A	UEC	6000949009	1	1	181271875	3N26E173700	25 HP PUMP PS3 C314 318 319	25 HP PUMP PS3 C314 318 319	7291
6000949	PASCO FARMING INC	44A	UEC	6000949012	1	1	182673009	3N26E203200	PS3 317 321 + 322	PS3 317 321 + 322	7480
6000949	PASCO FARMING INC	44A	UEC	6000949014	1	1	182674691	3N26E291700	25 HP CIRC 323	25 HP CIRC 323	1180
6000949	PASCO FARMING INC	44A	UEC	6000949015	1	1	182674678	3N26E319999	37 1/2 HP TOTAL-PS3 C325	37 1/2 HP TOTAL-PS3 C325	16211
6000949	PASCO FARMING INC	48A	UEC	6000949016	1	1	182673023	3N26E172902	SAND HOLLOW CANAL 1000 HP	SAND HOLLOW CANAL 1000 HP	2736720
6000949	PASCO FARMING INC	47A	UEC	6000949018	1	1	182672587	4N24E232005	200 H/P PUMP 100 H/P BOOS	200 H/P PUMP 100 H/P BOOS	481200
6000949	PASCO FARMING INC	44A	UEC	6000949023	1	1	182674676	3N26E319399	BOMBING RANGE RD	SERVICE TO 3 CIRCLES 45HP	8089
6000949	PASCO FARMING INC	49A	UEC	6000949024	1	1	182673022	3N26E070903	HOMESTEAD LN	SERVICE TO 2630 HP PUMPS	4151600

Homestead LN is CID Canal

RECEIVED

MAR 22 2024

OWRD

Received

APR 08 2024

OWRD

14434 -



To: PASCO FARMING INC
 PO BOX 3350
 PASCO WA 99302-3350

Invoice Group: 1547
 Billing Date: 01/10/2023
 Due Date: 02/05/2023
 Page: 7 of 8

Invoice Group Summary


Account	Meter	Service Address & Description	Past Due	Current Charges	Balance Due
6000949002	8596571	PS3-C301-309-310 25HP	\$0.00	\$7.28	\$7.28
6000949003	17977706	PS3-C302-303-311 25HP	\$0.00	\$18.92	\$18.92
6000949004	8476281	PS3 C304 312 15HP	\$0.00	\$5.24	\$5.24
6000949005	17977661	PS3-C308 15HP+2-10 TWRS	\$0.00	\$14.66	\$14.66
6000949006	22274034	PS3-B306-307-308- 320 HP	\$0.00	\$12.21	\$12.21
6000949007	17977704	PS3-C305-313 15HP	\$0.00	\$22.92	\$22.92
6000949008	8596726	PS3-C315-316-320 25HP	\$0.00	\$6.56	\$6.56
6000949009	8596619	25 HP PUMP PS3 C314 318 319	\$0.00	\$7.07	\$7.07
6000949012	8465362	PS3 317 321 + 322 / PS3 317 321 + 322	\$0.00	\$11.49	\$11.49
6000949014	8475940	25 HP CIRC 323	\$0.00	\$1.29	\$1.29
6000949015	17977662	37 1/2 HP TOTAL-PS3 C325	\$0.00	\$4.16	\$4.16
6000949016	11373335	SAND HOLLOW CANAL 1000 HP	\$0.00	\$6.25	\$6.25
6000949018	8465606	200 H/P PUMP 100 H/P BOOS	\$0.00	\$10.65	\$10.65
6000949022	12120210	73669 HOMESTEAD LANE / MECHANICAL SCALE HOUSE	\$0.00	\$52.44	\$52.44
6000949023	8476175	BOMBING RANGE RD / SERVICE TO 3 CIRCLES 45HP	\$0.00	\$10.94	\$10.94
6000949024	29499287	HOMESTEAD ROAD / SERVICE TO 2630 HP PUMPS	\$0.00	\$48.48	\$48.48
			\$0.00	\$240.56	\$240.56

*Credit Balances are not reflected in Total Due amount; they are not transferred automatically between invoice group accounts.
 Please contact customer service if you would like to transfer a credit balance to another account(s).

Received
 APR 08 2024
 OWRD

RECEIVED
 MAR 22 2024
 OWRD

14434 -



To: PASCO FARMING INC
 PO BOX 3350
 PASCO WA 99302-3350

Invoice Group: 1547
 Billing Date: 03/08/2023
 Due Date: 04/05/2023
 Page: 7 of 8

Invoice Group Summary


Account	Meter	Service Address & Description	Past Due	Current Charges	Balance Due
6000949002	8596571	PS3-C301-309-310 25HP	\$0.00	\$25.50	\$25.50
6000949003	17977706	PS3-C302-303-311 25HP	\$0.00	\$26.25	\$26.25
6000949004	8476281	PS3 C304 312 15HP	\$0.00	\$17.99	\$17.99
6000949005	17977661	PS3-C308 15HP+2-10 TWRS	\$0.00	\$6.20	\$6.20
6000949006	22274034	PS3-B306-307-308- 320 HP	\$0.00	\$8.47	\$8.47
6000949007	17977704	PS3-C305-313 15HP	\$0.00	\$21.74	\$21.74
6000949008	8596726	PS3-C315-316-320 25HP	\$0.00	\$5.96	\$5.96
6000949009	8596619	25 HP PUMP PS3 C314 318 319	\$0.00	\$18.78	\$18.78
6000949012	8465362	PS3 317 321 + 322 / PS3 317 321 + 322	\$0.00	\$5.56	\$5.56
6000949014	8475940	25 HP CIRC 323	\$0.00	\$1.17	\$1.17
6000949015	17977662	37 1/2 HP TOTAL-PS3 C325	\$0.00	\$3.88	\$3.88
6000949016	11373335	SAND HOLLOW CANAL 1000 HP	\$0.00	\$12.93	\$12.93
6000949018	182672587	200 H/P PUMP 100 H/P BOOS	\$0.00	\$9.63	\$9.63
6000949022	12120210	73669 HOMESTEAD LANE / MECHANICAL SCALE HOUSE	\$0.00	\$44.32	\$44.32
6000949023	8476175	BOMBING RANGE RD / SERVICE TO 3 CIRCLES 45HP	\$0.00	\$12.78	\$12.78
6000949024	29499287	HOMESTEAD ROAD / SERVICE TO 2630 HP PUMPS	\$0.00	\$33.23	\$33.23
			\$0.00	\$254.39	\$254.39

*Credit Balances are not reflected in Total Due amount; they are not transferred automatically between invoice group accounts. Please contact customer service if you would like to transfer a credit balance to another account(s).

Received
 APR 08 2024
 OWRD

RECEIVED
 MAR 22 2024
 OWRD

14434 -



To: PASCO FARMING INC
 PO BOX 3350
 PASCO WA 99302-3350

Invoice Group: 1547
 Billing Date: 04/07/2023
 Due Date: 05/05/2023
 Page: 7 of 8

Invoice Group Summary

Account	Meter	Service Address & Description	Past Due	Current Charges	Balance Due
6000949002	8596571	PS3-C301-309-310 25HP	\$0.00	\$106.86	\$106.86
6000949003	17977706	PS3-C302-303-311 25HP	\$0.00	\$147.54	\$147.54
6000949004	8476281	PS3 C304 312 15HP	\$0.00	\$96.73	\$96.73
6000949005	17977661	PS3-C308 15HP+2-10 TWRS	\$0.00	\$249.91	\$249.91
6000949006	22274034	PS3-B306-307-308- 320 HP	\$0.00	\$128.77	\$128.77
6000949007	17977704	PS3-C305-313 15HP	\$0.00	\$89.66	\$89.66
6000949008	8596726	PS3-C315-316-320 25HP	\$0.00	\$74.84	\$74.84
6000949009	8596619	25 HP PUMP PS3 C314 318 319	\$0.00	\$81.46	\$81.46
6000949012	8465362	PS3 317 321 + 322 / PS3 317 321 + 322	\$0.00	\$91.05	\$91.05
6000949014	8475940	25 HP CIRC 323	\$0.00	\$71.28	\$71.28
6000949015	17977662	37 1/2 HP TOTAL-PS3 C325	\$0.00	\$347.20	\$347.20
6000949016	11373335	SAND HOLLOW CANAL 1000 HP	\$0.00	\$5864.90	\$5,864.90
6000949018	182672587	200 H/P PUMP 100 H/P BOOS	\$0.00	\$1320.88	\$1,320.88
6000949022	12120210	73669 HOMESTEAD LANE / MECHANICAL SCALE HOUSE	\$0.00	\$40.20	\$40.20
6000949023	8476175	BOMBING RANGE RD / SERVICE TO 3 CIRCLES 45HP	\$0.00	\$102.81	\$102.81
6000949024	29499287	HOMESTEAD ROAD / SERVICE TO 2630 HP PUMPS	\$0.00	\$7175.11	\$7,175.11
			\$0.00	\$15,989.20	\$15,989.20

*Credit Balances are not reflected in Total Due amount; they are not transferred automatically between invoice group accounts.
 Please contact customer service if you would like to transfer a credit balance to another account(s).

Received
 APR 08 2024
 OWRD

RECEIVED
 MAR 22 2024
 OWRD

14434 -



To: PASCO FARMING INC
 PO BOX 3350
 PASCO WA 99302-3350

Invoice Group: 1547
 Billing Date: 06/08/2023
 Due Date: 07/05/2023
 Page: 7 of 8

Invoice Group Summary


Account	Meter	Service Address & Description	Past Due	Current Charges	Balance Due
6000949002	8596571	PS3-C301-309-310 25HP	\$0.00	\$241.70	\$241.70
6000949003	17977706	PS3-C302-303-311 25HP	\$0.00	\$217.59	\$217.59
6000949004	8476281	PS3 C304 312 15HP	\$0.00	\$155.15	\$155.15
6000949005	17977661	PS3-C308 15HP+2-10 TWRS	\$0.00	\$508.16	\$508.16
6000949006	22274034	PS3-B306-307-308- 320 HP	\$0.00	\$3748.27	\$3,748.27
6000949007	17977704	PS3-C305-313 15HP	\$0.00	\$120.29	\$120.29
6000949008	8596726	PS3-C315-316-320 25HP	\$0.00	\$211.60	\$211.60
6000949009	8596619	25 HP PUMP PS3 C314 318 319	\$0.00	\$192.07	\$192.07
6000949012	8465362	PS3 317 321 + 322 / PS3 317 321 + 322	\$0.00	\$217.40	\$217.40
6000949014	8475940	25 HP CIRC 323	\$0.00	\$66.84	\$66.84
6000949015	17977662	37 1/2 HP TOTAL-PS3 C325	\$0.00	\$503.08	\$503.08
6000949016	11373335	SAND HOLLOW CANAL 1000 HP	\$0.00	\$22954.01	\$22,954.01
6000949018	182672587	200 H/P PUMP 100 H/P BOOS	\$0.00	\$4447.82	\$4,447.82
6000949022	12120210	73669 HOMESTEAD LN / MECHANICAL SCALE HOUSE	\$0.00	\$37.80	\$37.80
6000949023	8476175	BOMBING RANGE RD / SERVICE TO 3 CIRCLES 45HP	\$0.00	\$209.37	\$209.37
6000949024	29499287	HOMESTEAD LN / SERVICE TO 2630 HP PUMPS	\$0.00	\$33190.83	\$33,190.83
			\$0.00	\$67,021.98	\$67,021.98

*Credit Balances are not reflected in Total Due amount; they are not transferred automatically between invoice group accounts. Please contact customer service if you would like to transfer a credit balance to another account(s).

Received
 APR 08 2024
 OWRD

RECEIVED
 MAR 22 2024
 OWRD

14434 -



To: PASCO FARMING INC
 PO BOX 3350
 PASCO WA 99302-3350

Invoice Group: 1547
 Billing Date: 07/07/2023
 Due Date: 08/05/2023
 Page: 7 of 8

RECEIVED
 JUL 11 2023

Invoice Group Summary

Account	Meter	Service Address & Description	Past Due	Current Charges	Balance Due
6000949002	8596571	PS3-C301-309-310 25HP	\$0.00	\$203.56	\$203.56
6000949003	17977706	PS3-C302-303-311 25HP	\$0.00	\$243.57	\$243.57
6000949004	8476281	PS3 C304 312 15HP	\$0.00	\$151.58	\$151.58
6000949005	17977661	PS3-C308 15HP+2-10 TWRS	\$0.00	\$668.88	\$668.88
6000949006	22274034	PS3-B306-307-308- 320 HP	\$0.00	\$8507.59	\$8,507.59
6000949007	17977704	PS3-C305-313 15HP	\$0.00	\$152.80	\$152.80
6000949008	8596726	PS3-C315-316-320 25HP	\$0.00	\$187.42	\$187.42
6000949009	8596619	25 HP PUMP PS3 C314 318 319	\$0.00	\$192.24	\$192.24
6000949012	8465362	PS3 317 321 + 322 / PS3 317 321 + 322	\$0.00	\$178.67	\$178.67
6000949014	8475940	25 HP CIRC 323	\$0.00	\$60.47	\$60.47
6000949015	17977662	37 1/2 HP TOTAL-PS3 C325	\$0.00	\$360.05	\$360.05
6000949016	11373335	SAND HOLLOW CANAL 1000 HP	\$0.00	\$26826.11	\$26,826.11
6000949018	182672587	200 H/P PUMP 100 H/P BOOS	\$0.00	\$5911.72	\$5,911.72
6000949022	12120210	73669 HOMESTEAD LN / MECHANICAL SCALE HOUSE	\$0.00	\$37.76	\$37.76
6000949023	8476175	BOMBING RANGE RD / SERVICE TO 3 CIRCLES 45HP	\$0.00	\$226.02	\$226.02
6000949024	29499287	HOMESTEAD LN / SERVICE TO 2630 HP PUMPS	\$0.00	\$49063.13	\$49,063.13
			\$0.00	\$92,971.57	\$92,971.57

Credit Balances are not reflected in Total Due amount; they are not transferred automatically between invoice group accounts. Please contact customer service if you would like to transfer a credit balance to another account(s).

Received
 APR 08 2024

OWRD

RECEIVED
 MAR 22 2024

OWRD

14434 -



To: PASCO FARMING INC
 PO BOX 3350
 PASCO WA 99302-3350

Invoice Group: 1547
 Billing Date: 08/09/2023
 Due Date: 09/05/2023
 Page: 7 of 8

RECEIVED
 AUG 14 2023

Invoice Group Summary

BY:


Account	Meter	Service Address & Description	Past Due	Current Charges	Balance Due
6000949002	8596571	PS3-C301-309-310 25HP	\$0.00	\$175.01	\$175.01
6000949003	17977706	PS3-C302-303-311 25HP	\$0.00	\$236.22	\$236.22
6000949004	8476281	PS3 C304 312 15HP	\$0.00	\$149.18	\$149.18
6000949005	17977661	PS3-C308 15HP+2-10 TWRS	\$0.00	\$661.71	\$661.71
6000949006	22274034	PS3-B306-307-308- 320 HP	\$0.00	\$8661.78	\$8,661.78
6000949007	17977704	PS3-C305-313 15HP	\$0.00	\$180.22	\$180.22
6000949008	8596726	PS3-C315-316-320 25HP	\$0.00	\$220.95	\$220.95
6000949009	8596619	25 HP PUMP PS3 C314 318 319	\$0.00	\$181.73	\$181.73
6000949012	8465362	PS3 317 321 + 322 / PS3 317 321 + 322	\$0.00	\$194.81	\$194.81
6000949014	8475940	25 HP CIRC 323	\$0.00	\$62.10	\$62.10
6000949015	17977662	37 1/2 HP TOTAL-PS3 C325	\$0.00	\$143.85	\$143.85
6000949016	11373335	SAND HOLLOW CANAL 1000 HP	\$0.00	\$25076.03	\$25,076.03
6000949018	182672587	200 H/P PUMP 100 H/P BOOS	\$0.00	\$5883.66	\$5,883.66
6000949022	12120210	73669 HOMESTEAD LN / MECHANICAL SCALE HOUSE	\$0.00	\$37.92	\$37.92
6000949023	8476175	BOMBING RANGE RD / SERVICE TO 3 CIRCLES 45HP	\$0.00	\$216.95	\$216.95
6000949024	29499287	HOMESTEAD LN / SERVICE TO 2630 HP PUMPS	\$0.00	\$50249.24	\$50,249.24
			\$0.00	\$92,331.36	\$92,331.36

Credit Balances are not reflected in Total Due amount; they are not transferred automatically between invoice group accounts. Please contact customer service if you would like to transfer a credit balance to another account(s).

Received
 APR 08 2024
 OWRD

RECEIVED
 MAR 22 2024
 OWRD

14434 -



To: PASCO FARMING INC
 PO BOX 3350
 PASCO WA 99302-3350

Invoice Group: 1547
 Billing Date: 09/08/2023
 Due Date: 10/05/2023
 Page: 7 of 8

Invoice Group Summary


Account	Meter	Service Address & Description	Past Due	Current Charges	Balance Due
6000949002	8596571	PS3-C301-309-310 25HP	\$0.00	\$102.72	\$102.72
6000949003	17977706	PS3-C302-303-311 25HP	\$0.00	\$208.32	\$208.32
6000949004	8476281	PS3 C304 312 15HP	\$0.00	\$104.88	\$104.88
6000949005	17977661	PS3-C308 15HP+2-10 TWRS	\$0.00	\$521.19	\$521.19
6000949006	22274034	PS3-B306-307-308- 320 HP	\$0.00	\$5625.58	\$5,625.58
6000949007	17977704	PS3-C305-313 15HP	\$0.00	\$177.49	\$177.49
6000949008	8596726	PS3-C315-316-320 25HP	\$0.00	\$169.66	\$169.66
6000949009	8596619	25 HP PUMP PS3 C314 318 319	\$0.00	\$145.55	\$145.55
6000949012	8465362	PS3 317 321 + 322 / PS3 317 321 + 322	\$0.00	\$118.19	\$118.19
6000949014	8475940	25 HP CIRC 323	\$0.00	\$49.85	\$49.85
6000949015	17977662	37 1/2 HP TOTAL-PS3 C325	\$0.00	\$245.18	\$245.18
6000949016	11373335	SAND HOLLOW CANAL 1000 HP	\$0.00	\$20519.19	\$20,519.19
6000949018	182672587	200 H/P PUMP 100 H/P BOOS	\$0.00	\$5906.65	\$5,906.65
6000949022	12120210	73669 HOMESTEAD LN / MECHANICAL SCALE HOUSE	\$0.00	\$38.20	\$38.20
6000949023	8476175	BOMBING RANGE RD / SERVICE TO 3 CIRCLES 45HP	\$0.00	\$206.44	\$206.44
6000949024	29499287	HOMESTEAD LN / SERVICE TO 2630 HP PUMPS	\$0.00	\$33887.58	\$33,887.58
			\$0.00	\$68,026.67	\$68,026.67

*Credit Balances are not reflected in Total Due amount; they are not transferred automatically between invoice group accounts. Please contact customer service if you would like to transfer a credit balance to another account(s).

Received
 APR 08 2024
 OWRD

RECEIVED
 MAR 22 2024
 OWRD

14434 -



To: PASCO FARMING INC
 PO BOX 3350
 PASCO WA 99302-3350

Invoice Group: 1547
 Billing Date: 10/10/2023
 Due Date: 11/05/2023
 Page: 7 of 8

Invoice Group Summary

Account	Meter	Service Address & Description	Past Due	Current Charges	Balance Due
6000949002	8596571	PS3-C301-309-310 25HP	\$0.00	\$113.90	\$113.90
6000949003	17977706	PS3-C302-303-311 25HP	\$0.00	\$128.18	\$128.18
6000949004	8476281	PS3 C304 312 15HP	\$0.00	\$100.93	\$100.93
6000949005	17977661	PS3-C308 15HP+2-10 TWRS	\$0.00	\$304.41	\$304.41
6000949006	22274034	PS3-B306-307-308- 320 HP	\$0.00	\$1514.82	\$1,514.82
6000949007	17977704	PS3-C305-313 15HP	\$0.00	\$124.44	\$124.44
6000949008	8596726	PS3-C315-316-320 25HP	\$0.00	\$155.74	\$155.74
6000949009	8596619	25 HP PUMP PS3 C314 318 319	\$0.00	\$111.95	\$111.95
6000949012	8465362	PS3 317 321 + 322 / PS3 317 321 + 322	\$0.00	\$108.75	\$108.75
6000949014	8475940	25 HP CIRC 323	\$0.00	\$62.60	\$62.60
6000949015	17977662	37 1/2 HP TOTAL-PS3 C325	\$0.00	\$377.81	\$377.81
6000949016	11373335	SAND HOLLOW CANAL 1000 HP	\$0.00	\$16096.88	\$16,096.88
6000949018	182672587	200 H/P PUMP 100 H/P BOOS	\$0.00	\$2544.33	\$2,544.33
6000949022	12120210	73669 HOMESTEAD LN / MECHANICAL SCALE HOUSE	\$0.00	\$38.00	\$38.00
6000949023	8476175	BOMBING RANGE RD / SERVICE TO 3 CIRCLES 45HP	\$0.00	\$196.18	\$196.18
6000949024	29499287	HOMESTEAD LN / SERVICE TO 2630 HP PUMPS	\$0.00	\$17261.37	\$17,261.37
			\$0.00	\$39,240.29	\$39,240.29


BS

*Credit Balances are not reflected in Total Due amount; they are not transferred automatically between invoice group accounts. Please contact customer service if you would like to transfer a credit balance to another account(s).

Received
 APR 08 2024
 OWRD

RECEIVED
 MAR 22 2024
 OWRD

14434 -



To: PASCO FARMING INC
 PO BOX 3350
 PASCO WA 99302-3350

Invoice Group: 1547
 Billing Date: 11/08/2023
 Due Date: 12/05/2023
 Page: 7 of 8

Invoice Group Summary


Account	Meter	Service Address & Description	Past Due	Current Charges	Balance Due
6000949002	8596571	PS3-C301-309-310 25HP	\$0.00	\$82.08	\$82.08
6000949003	17977706	PS3-C302-303-311 25HP	\$0.00	\$132.67	\$132.67
6000949004	8476281	PS3 C304 312 15HP	\$0.00	\$86.54	\$86.54
6000949005	17977661	PS3-C308 15HP+2-10 TWRS	\$0.00	\$309.18	\$309.18
6000949006	22274034	PS3-B306-307-308- 320 HP	\$0.00	\$71.22	\$71.22
6000949007	17977704	PS3-C305-313 15HP	\$0.00	\$100.33	\$100.33
6000949008	8596726	PS3-C315-316-320 25HP	\$0.00	\$85.89	\$85.89
6000949009	8596619	25 HP PUMP PS3 C314 318 319	\$0.00	\$91.62	\$91.62
6000949012	8465362	PS3 317 321 + 322 / PS3 317 321 + 322	\$0.00	\$80.47	\$80.47
6000949014	8475940	25 HP CIRC 323	\$0.00	\$58.40	\$58.40
6000949015	17977662	37 1/2 HP TOTAL-PS3 C325	\$0.00	\$94.47	\$94.47
6000949016	11373335	SAND HOLLOW CANAL 1000 HP	\$0.00	\$7837.36	\$7,837.36
6000949018	182672587	200 H/P PUMP 100 H/P BOOS	\$0.00	\$16.25	\$16.25
6000949022	12120210	73669 HOMESTEAD LN / MECHANICAL SCALE HOUSE	\$0.00	\$50.93	\$50.93
6000949023	8476175	BOMBING RANGE RD / SERVICE TO 3 CIRCLES 45HP	\$0.00	\$89.79	\$89.79
6000949024	29499287	HOMESTEAD LN / SERVICE TO 2630 HP PUMPS	\$0.00	\$6521.44	\$6,521.44
			\$0.00	\$15,708.64	\$15,708.64

Credit Balances are not reflected in Total Due amount; they are not transferred automatically between invoice group accounts. Please contact customer service if you would like to transfer a credit balance to another account(s).

Received
 APR 08 2024
 OWRD

RECEIVED
 MAR 22 2024
 OWRD

14434 -



To: PASCO FARMING INC
 PO BOX 3350
 PASCO WA 99302-3350

Invoice Group:
 Billing Date:
 Due Date:
 Page:

1547
 12/08/2023
 01/05/2024
 7 of 8

Invoice Group Summary

Account	Meter	Service Address & Description	Past Due	Current Charges	Balance Due
6000949002	181271877	PS3-C301-309-310 25HP	\$0.00	\$12.38	\$12.38
6000949003	182674688	PS3-C302-303-311 25HP	\$0.00	\$12.88	\$12.88
6000949004	182674689	PS3 C304 312 15HP	\$0.00	\$16.20	\$16.20
6000949005	182674686	PS3-C308 15HP+2-10 TWRS	\$0.00	\$20.40	\$20.40
6000949006	22274034	PS3-B306-307-308- 320 HP	\$0.00	\$33.92	\$33.92
6000949007	182674677	PS3-C305-313 15HP	\$0.00	\$16.99	\$16.99
6000949008	181271878	PS3-C315-316-320 25HP	\$0.00	\$19.54	\$19.54
6000949009	181271875	25 HP PUMP PS3 C314 318 319	\$0.00	\$22.06	\$22.06
6000949012	8465362	PS3 317 321 + 322 / PS3 317 321 + 322	\$0.00	\$16.52	\$16.52
6000949014	182674691	25 HP CIRC 323	\$0.00	\$9.31	\$9.31
6000949015	182674678	37 1/2 HP TOTAL-PS3 C325	\$0.00	\$11.05	\$11.05
6000949016	11373335	SAND HOLLOW CANAL 1000 HP	\$0.00	\$12.00	\$12.00
6000949018	182672587	200 H/P PUMP 100 H/P BOOS	\$0.00	\$8.29	\$8.29
6000949022	12120210	73669 HOMESTEAD LN / MECHANICAL SCALE HOUSE	\$0.00	\$52.52	\$52.52
6000949023	182674676	BOMBING RANGE RD / SERVICE TO 3 CIRCLES 45HP	\$0.00	\$16.37	\$16.37
6000949024	29499287	HOMESTEAD LN / SERVICE TO 2630 HP PUMPS	\$0.00	\$35.28	\$35.28
			\$0.00	\$315.71	\$315.71

Credit Balances are not reflected in Total Due amount; they are not transferred automatically between invoice group accounts. Please contact customer service if you would like to transfer a credit balance to another account(s).

Received
 APR 08 2024
 OWRD

RECEIVED
 MAR 22 2024
 OWRD

14434 -

Business Registry Business Name Search

[New Search](#)

Business Entity Data

04-10-2024
15:40

Registry Nbr	Entity Type	Entity Status	Jurisdiction	Registry Date	Next Renewal Date	Renewal Due?
029223-91	FBC	ACT	WASHINGTON	07-10-2001	07-10-2024	
Entity Name	BAKER PRODUCE SOUTH, INC.					
Foreign Name						

[New Search](#)

Associated Names

Type	PPB	PRINCIPAL PLACE OF BUSINESS			
Addr 1	421 5TH ST				
Addr 2					
CSZ	UMATILLA	OR	97882	Country	UNITED STATES OF AMERICA

Please click [here](#) for general information about registered agents and service of process.

Type	AGT	REGISTERED AGENT	Start Date	07-10-2001	Resign Date
Name	FRANK	TIEGS			
Addr 1	421 5TH ST				
Addr 2					
CSZ	UMATILLA	OR	97882	Country	UNITED STATES OF AMERICA

Type	MAL	MAILING ADDRESS			
Addr 1	PO BOX 4063				
Addr 2					
CSZ	PASCO	WA	99302	Country	UNITED STATES OF AMERICA

Type	PRE	PRESIDENT	Resign Date
Name	FRANK	TIEGS	
Addr 1	4200 RIVERHAVEN		
Addr 2			
CSZ	PASCO	WA	99301
Country	UNITED STATES OF AMERICA		

Type	SEC	SECRETARY	Resign Date
Name	JANET	TIEGS	
Addr 1	4200 RIVERHAVEN		
Addr 2			
CSZ	PASCO	WA	99301
Country	UNITED STATES OF AMERICA		

[New Search](#)

Name History












14434 -

Business Entity Name	Name Type	Name Status	Start Date	End Date
BAKER PRODUCE SOUTH, INC.	EN	CUR	07-10-2001	

Please [read](#) before ordering [Copies](#).

[New Search](#)

Summary History

Image Available	Action	Transaction Date	Effective Date	Status	Name/Agent Change	Dissolved By
	AMENDED ANNUAL REPORT	08-02-2023		FI		
	AMENDED ANNUAL REPORT	07-14-2022		FI		
	AMENDED ANNUAL REPORT	08-19-2021		FI		
	AMENDED ANNUAL REPORT	06-08-2020		FI		
	AMENDED ANNUAL REPORT	06-10-2019		FI		
	AMENDED ANNUAL REPORT	06-19-2018		FI		
	AMENDED ANNUAL REPORT	07-05-2017		FI		
	AMENDED ANNUAL REPORT	06-01-2016		FI		
	AMENDED ANNUAL REPORT	06-10-2015		FI		
	AMENDED ANNUAL REPORT	06-19-2014		FI		
	AMENDED ANNUAL REPORT	06-18-2013		FI		
	ANNUAL REPORT PAYMENT	06-18-2012		SYS		
	ANNUAL REPORT PAYMENT	06-16-2011		SYS		
	ANNUAL REPORT PAYMENT	06-10-2010		SYS		
	ANNUAL REPORT PAYMENT	06-05-2009		SYS		
	ANNUAL REPORT PAYMENT	06-17-2008		SYS		
	ANNUAL REPORT PAYMENT	06-20-2007		SYS		
	ANNUAL REPORT PAYMENT	06-06-2006		SYS		
	ANNUAL REPORT	06-03-2005		FI		
	ANNUAL REPORT	07-29-2004		FI		
	ANNUAL REPORT	08-27-2003		FI		
	ANNUAL REPORT	07-10-2002		FI		

	APPLICATION FOR AUTHORITY	07-10-2001		FI	Agent	
--	------------------------------	------------	--	----	-------	--

© 2024 Oregon Secretary of State. All Rights Reserved.

14434 -