

DESCHUTES COUNTY SEC.03 T14S R13E

Received by OWRD




MAY 01 2024


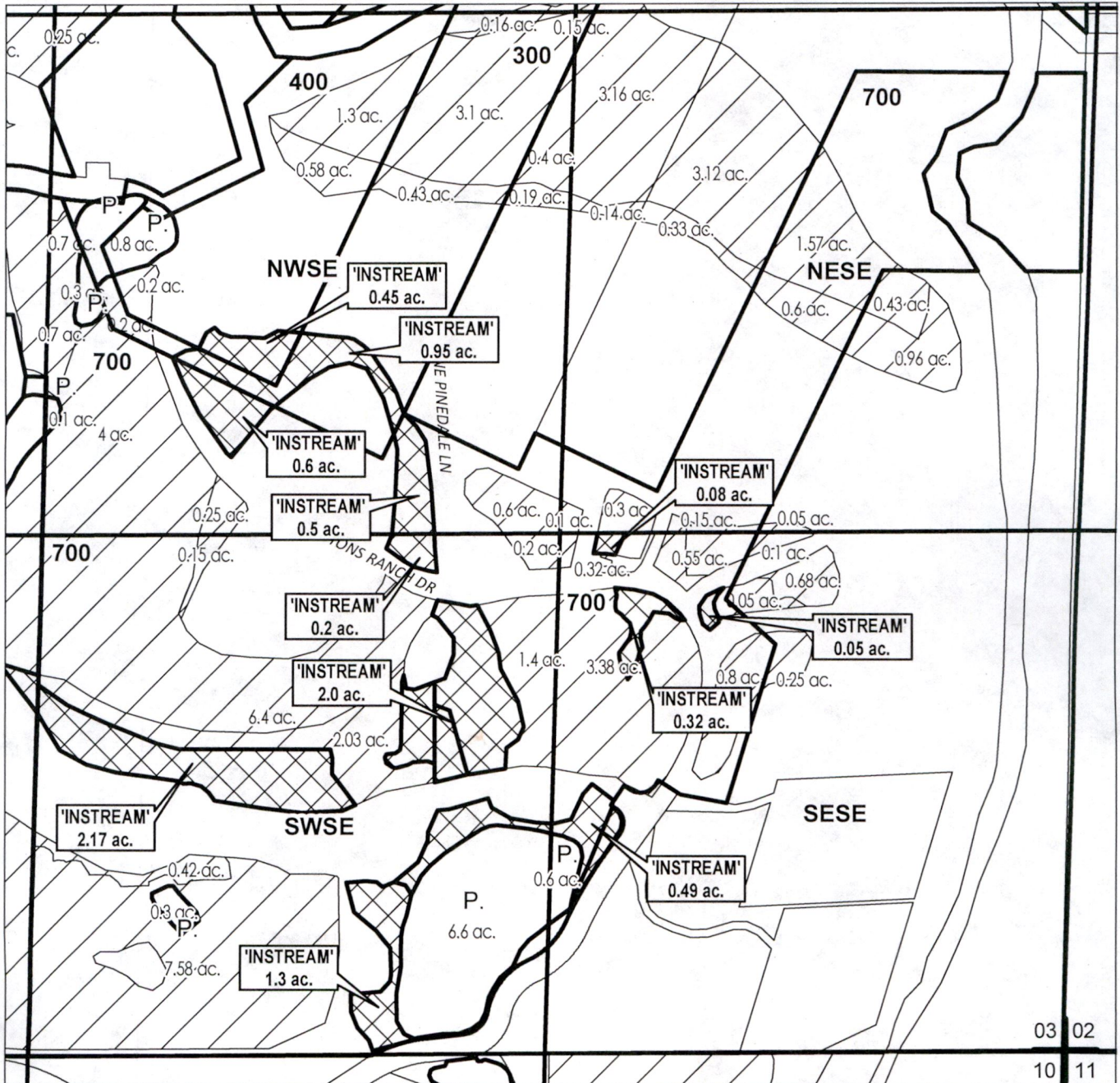
Salem, OR

SCALE - 1" = 400'



SE 1/4

-  POND
-  EXISTING WATER RIGHTS
-  INSTREAM LANDS



APPLICATION FOR 1 YEAR INSTREAM LEASE

NAME: Ranch at the Canyons Association

TAXLOTS #: 300, 400, 700

9.11 ACRES

DATE: 2/1/2024

DESCHUTES COUNTY SEC.03 T14S R13E

Received by OWRD

MAY 01 2024

Salem, OR

SCALE - 1" = 400'



SE 1/4



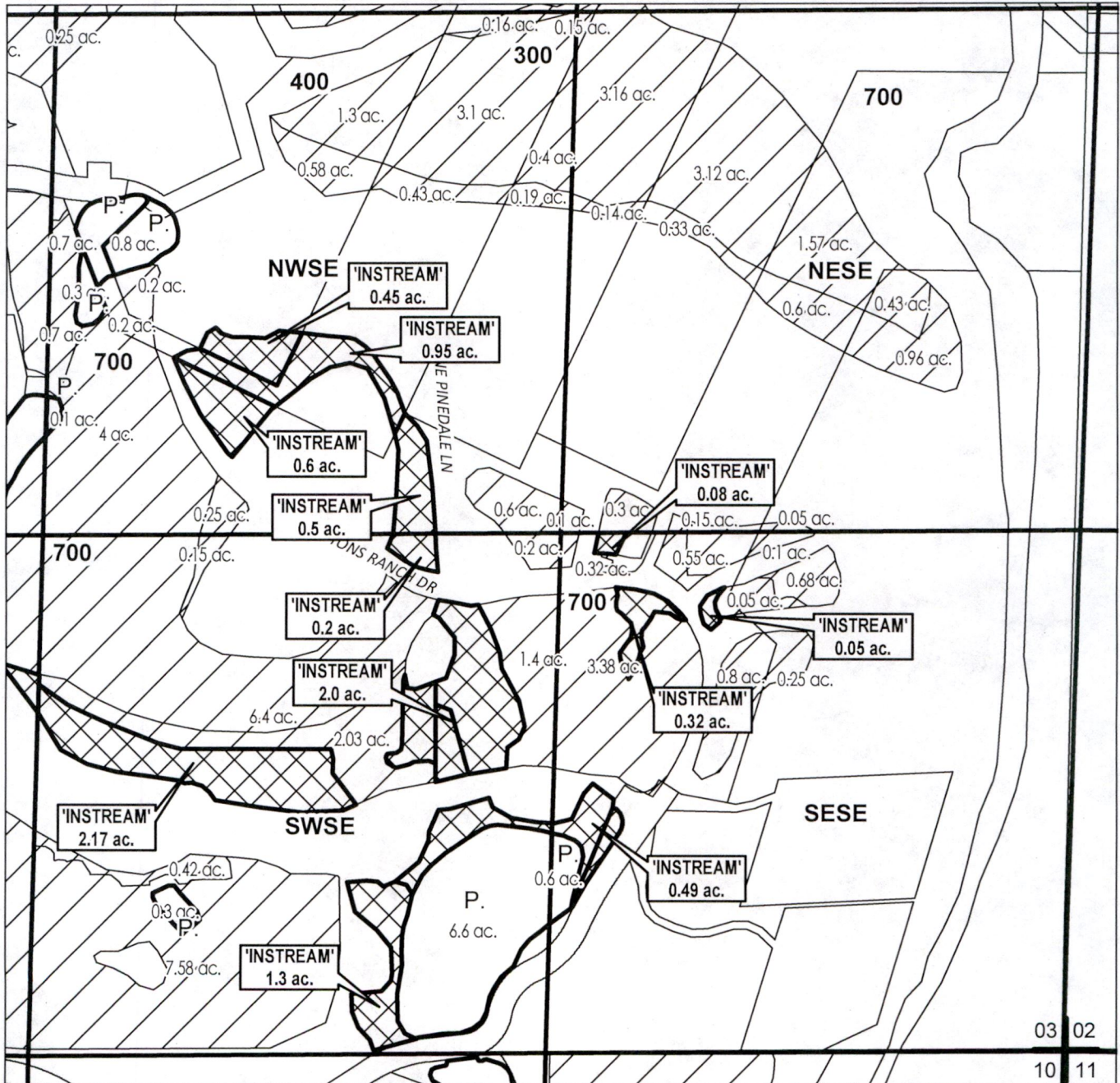
POND



EXISTING WATER RIGHTS



INSTREAM LANDS



APPLICATION FOR 1 YEAR INSTREAM LEASE

NAME: Ranch at the Canyons Association

TAXLOTS #: 400, 700

9.11 ACRES

DATE: 5/1/2024

DESCHUTES COUNTY SEC.04 T14S R13E

Received by OWRD

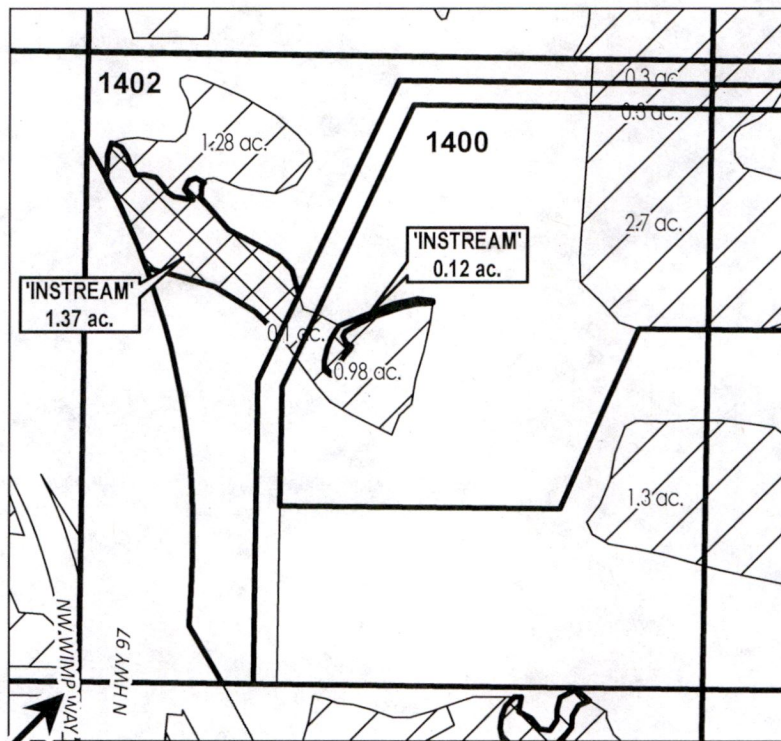
MAY 01 2024

Salem, OR



SCALE - 1" = 400'



SW 1/4 OF THE SE 1/4



S 1/4 COR

-  EXISTING WATER RIGHTS
-  INSTREAM LANDS



APPLICATION FOR 1 YEAR INSTREAM LEASE

NAME: Ranch at the Canyons Association

TAXLOTS #: 1400, 1402

1.49 ACRES

DATE: 2/1/2024

DESCHUTES COUNTY SEC.11 T14S R13E

Received by OWRD

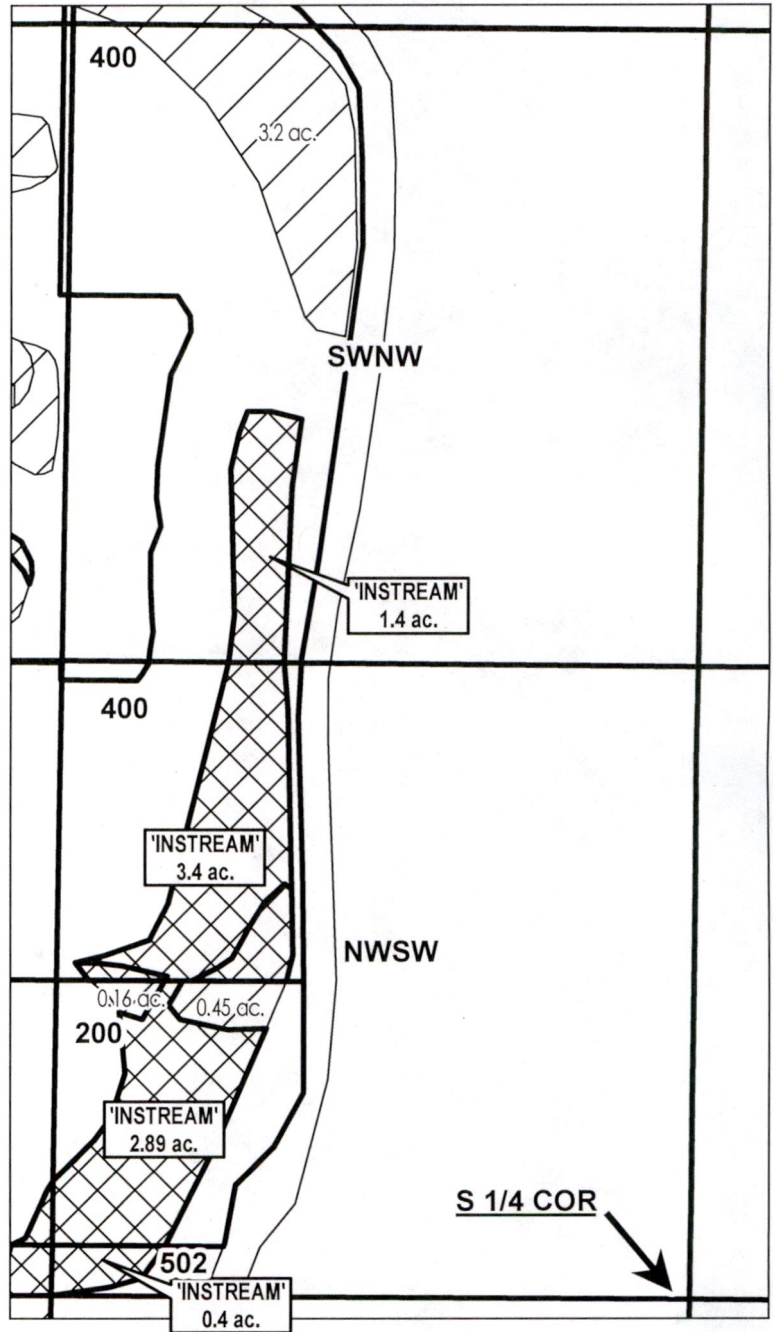
SCALE - 1" = 400'



MAY 01 2024


Salem, OR



SW 1/4 OF THE NW 1/4; NW 1/4 OF THE SW 1/4



-  EXISTING WATER RIGHTS
-  INSTREAM LANDS



APPLICATION FOR 1 YEAR INSTREAM LEASE

NAME: Ranch at the Canyons Association

TAXLOTS #: 200, 400, 502

8.09 ACRES

DATE: 2/1/2024

DESCHUTES COUNTY SEC.03 T14S R13E

Received by OWRD

MAY 01 2024

Salem, OR



POND



EXISTING WATER RIGHTS

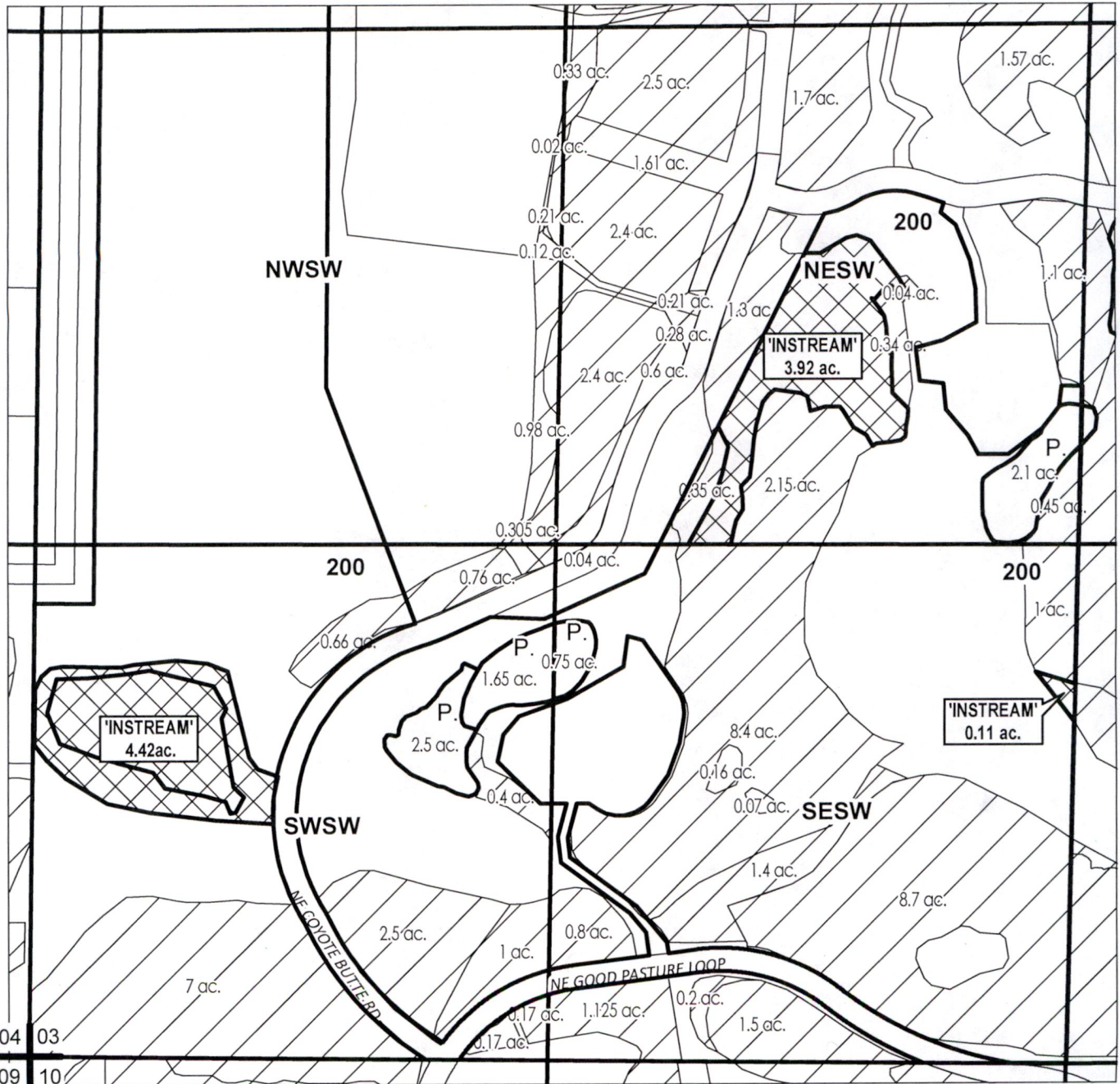


INSTREAM LANDS


SCALE - 1" = 400'



SW 1/4



04 03
09 10



APPLICATION FOR 1 YEAR INSTREAM LEASE

NAME: Ranch at the Canyons Association

TAXLOTS #: 200

8.43 ACRES

DATE: 1/30/2024