

Application for Permanent Water Right Transfer



Oregon Water Resources Department
 725 Summer Street NE, Suite A
 Salem, Oregon 97301-1266
 (503) 986-0900
www.oregon.gov/OWRD

Part 1 of 5 – Minimum Requirements Checklist

This transfer application will be returned if Parts 1 through 5 and all required attachments are not completed and included.
 For questions, please call (503) 986-0900, and ask for Transfer Section.

Check all items included with this application. (N/A = Not Applicable)

- Part 1 – Completed Minimum Requirements Checklist.
- Part 2 – Completed Transfer Application Map Checklist.
- Part 3 – Application Fee, payable by check to the Oregon Water Resources Department, and completed Fee Worksheet, page 3. Try the new online fee calculator at: [http://apps.wrd.state.or.us/apps/misc/wrd fee calculator](http://apps.wrd.state.or.us/apps/misc/wrd_fee_calculator).
- Part 4 – Completed Applicant Information and Signature.
- Part 5 – Information about Water Rights to be Transferred: **How many water rights are to be transferred? 7 List them here: Certificates 22857, 50821, 56752, 62737, 90394, 91447, and 91733**

Please include a separate Part 5 for each water right. (See instructions on page 6)

NOTE: A separate transfer application is required for each water right unless the criteria in OAR 690-380-3220 are met.

Received by OWRD

MAY 10 2024

Salem, OR

Attachments:

- Completed Transfer Application Map.
- Completed Evidence of Use Affidavit and supporting documentation.
- N/A Affidavit(s) of Consent from Landowner(s) (if the applicant does not own the land the water right is on.)
- N/A Supplemental Form D – For water rights served by or issued in the name of an irrigation district. Complete when the transfer applicant is not the irrigation district.
- N/A Oregon Water Resources Department’s Land Use Information Form with approval and signature from each local land use authority in which water is to be diverted, conveyed, and/or used. Not required if water is to be diverted, conveyed, and/or used only on federal lands or if **all** of the following apply: a) a change in place of use only, b) no structural changes, c) the use of water is for irrigation only, and d) the use is located within an irrigation district or an exclusive farm use zone.
- N/A Water Well Report/Well Log for changes in point(s) of appropriation (well(s)) or additional point(s) of appropriation.
- N/A Geologist Report for a change from a surface water point of diversion to a ground water point of appropriation (well), if the proposed well is more than 500’ from the surface water source and more than 1000’ upstream or downstream from the point of diversion. See OAR 690-380-2130 for requirements and applicability.

(For Staff Use Only)

WE ARE RETURNING YOUR APPLICATION FOR THE FOLLOWING REASON(S):

<input type="checkbox"/> Application fee not enclosed/insufficient	<input type="checkbox"/> Map not included or incomplete
<input type="checkbox"/> Land Use Form not enclosed or incomplete	<input type="checkbox"/> Evidence of Use Form not enclosed or incomplete
<input type="checkbox"/> Additional signature(s) required	<input type="checkbox"/> Part _____ is incomplete

Other/Explanation _____

Staff: _____ 503- _____ Date: ____/____/____

MAY 10 2024

Part 2 of 5 – Transfer Application Map

Your transfer application will be returned if any of the map requirements listed below are not met.

Please be sure that the transfer application map you submit includes all the required items and matches the existing water right map. Check all boxes that apply.

- N/A Certified Water Right Examiner (CWRE) Stamp and Original Signature. For a list of CWREs, see http://apps.wrd.state.or.us/apps/wr/cwre_license_view/. CWRE stamp and signature are not required for substitutions.
- N/A If **more than three** water rights are involved, separate maps are needed for each water right.
- Permanent quality printed with dark ink on good quality paper.
- The size of the map can be 8½ x 11 inches, 8½ x 14 inches, 11 x 17 inches, or up to 30 x 30 inches. For 30 x 30 inch maps, one extra copy is required.
- A north arrow, a legend, and scale.
- The scale of the map must be: 1 inch = 400 feet, 1 inch = 1,320 feet, the scale of the Final Proof/Claim of Beneficial Use Map (the map used when the permit was certificated), the scale of the county assessor map if the scale is not smaller than 1 inch = 1,320 feet, or a scale that has been pre-approved by the Department.
- Township, Range, Section, ¼ ¼, DLC, Government Lot, and other recognized public land survey lines.
- Tax lot boundaries (property lines) are required. Tax lot numbers are recommended.
- Major physical features including rivers and creeks showing direction of flow, lakes and reservoirs, roads, and railroads.
- Major water delivery system features from the point(s) of diversion/appropriation such as main pipelines, canals, and ditches.
- Existing place of use that includes separate hachuring for each water right, priority date, and use including number of acres in each quarter-quarter section, government lot, or in each quarter-quarter section as projected within government lots, donation land claims, or other recognized public land survey subdivisions. If less than the entirety of the water right is being changed, a separate hachuring is needed for lands left unchanged.
- N/A Proposed place of use that includes separate hachuring for each water right, priority date, and use including number of acres in each quarter-quarter section, government lot, or in each quarter-quarter section as projected within government lots, donation land claims, or other recognized public land survey subdivisions.
- Existing point(s) of diversion or well(s) with distance and bearing or coordinates from a recognized survey corner. This information can be found in your water right certificate or permit.
- N/A If you are proposing a change in point(s) of diversion or well(s), show the proposed location and label it clearly with distance and bearing or coordinates. If GPS coordinates are used, latitude-longitude coordinates may be expressed as either degrees-minutes-seconds with at least one digit after the decimal (example – 42°32'15.5") or degrees-decimal with five or more digits after the decimal (example – 42.53764°).

Part 3 of 5 – Fee Worksheet

FEE WORKSHEET for PERMANENT TRANSFER (except Substitution)			
1	Base Fee (includes one type of change to one water right for up to 1 cfs)	1	\$1,360
	Types of change proposed: <input type="checkbox"/> Place of Use <input type="checkbox"/> Character of Use <input checked="" type="checkbox"/> Point of Diversion/Appropriation Number of above boxes checked = <u>1 (2a)</u> Subtract 1 from the number in line 2a = <u>0 (2b)</u> <i>If only one change, this will be 0</i>		
2	Multiply line 2b by \$1090 and enter »	2	\$0
3	Number of water rights included in transfer <u>7 (3a)</u> Subtract 1 from the number in 3a above: <u>6 (3b)</u> <i>If only one water right this will be 0</i> Multiply line 3b by \$610 and enter »	3	\$3,660
4	Do you propose to add or change a well, or change from a surface water POD to a well? <input type="checkbox"/> No: enter 0 <input checked="" type="checkbox"/> Yes: enter \$480 for the 1 st well to be added or changed <u>\$480 (4a)</u> Do you propose to add or change additional wells? <input type="checkbox"/> No: enter 0 <input checked="" type="checkbox"/> Yes: multiply the number of additional wells by \$410 <u>\$2,460 (4b)</u> Add line 4a to line 4b and enter »	4	\$2,940
5	Do you propose to change the place of use or character of use? <input checked="" type="checkbox"/> No: enter 0 on line 5 <input type="checkbox"/> Yes: enter the cfs for the portions of the rights to be transferred (see below*): _____ (5a) Subtract 1.0 from the number in 5a above: _____ (5b) If 5b is 0 or less, enter 0 on line 5 » If 5b is greater than 0, round up to the nearest whole number: _____ (5c) and multiply 5c by \$410, then enter on line 5 »	5	\$0
6	Add entries on lines 1 through 5 above » » » » » » » » » » Subtotal:	6	\$7,960
7	Is this transfer: <input type="checkbox"/> necessary to complete a project funded by the Oregon Watershed Enhancement Board (OWEB) under ORS 541.932? <input type="checkbox"/> endorsed in writing by ODFW as a change that will result in a net benefit to fish and wildlife habitat? If one or more boxes is checked, multiply line 6 by 0.5 and enter on line 7 » If no box is applicable, enter 0 on line 7 »	7	\$0
8	Subtract line 7 from line 6 » Transfer Fee:	8	\$7,960

Received by OWRD
MAY 10 2024
Salem, OR

*Example for Line 5a calculation to transfer 45.0 acres of Primary Certificate 12345 (total 1.25 cfs for 100 acres) and 45.0 acres of Supplemental Certificate 87654 (1/80 cfs per acre) on the same land:

- For irrigation calculate cfs for each water right involved as follows:
 - Divide total authorized cfs by total acres in the water right (*for C12345, 1.25 cfs ÷ 100 ac*); then multiply by the number of acres to be transferred to get the transfer cfs ($x 45 ac = 0.56 cfs$).
 - If the water right certificate does not list total cfs, but identifies the allowable use as 1/40 or 1/80 of a cfs per acre; multiply number of acres proposed for change by either 0.025 (1/40) or 0.0125 (1/80). (*For C87654, 45.0 ac x 0.0125 cfs/ac = 0.56 cfs*)
- Add cfs for the portions of water rights on all the land included in the transfer; however **do not count cfs for supplemental rights on acreage for which you have already calculated the cfs fee for the primary right on the same land**. The fee should be assessed only once for each "on the ground" acre included in the transfer. (*In this example, blank 5a would be only 0.56 cfs, since both rights serve the same 45.0 acres. Blank 5b would be 0 and Line 5 would then also become 0.*)

FEE WORKSHEET for SUBSTITUTION			
1	Base Fee (includes change to one well)	1	\$990.00
	Number of wells included in substitution _____ (2a) Subtract 1 from the number in 2a above: _____ (2b) <i>If only one well this will be 0</i>		
2	Multiply line 2b by \$480 and enter »	2	
3	Add entries on lines 1 through 2 above » » » » » » Fee for Substitution:	3	

Part 4 of 5 – Applicant Information and Signature

Applicant Information

APPLICANT/BUSINESS NAME Town of Lakeview		PHONE NO. 541-947-2020	ADDITIONAL CONTACT NO.
ADDRESS 525 North 1st Street			FAX NO.
CITY Lakeview	STATE OR	ZIP 97630	E-MAIL specialprojects@townoflakeview.org
BY PROVIDING AN E-MAIL ADDRESS, CONSENT IS GIVEN TO RECEIVE ALL CORRESPONDENCE FROM THE DEPARTMENT ELECTRONICALLY. COPIES OF THE FINAL ORDER DOCUMENTS WILL ALSO BE MAILED.			

Agent Information – The agent is authorized to represent the applicant in all matters relating to this application.

AGENT/BUSINESS NAME Adkins Engineering & Surveying, Inc.		PHONE NO. 541-884-4666	ADDITIONAL CONTACT NO.
ADDRESS 1435 Esplanade Ave.			FAX NO.
CITY Klamath Falls	STATE OR	ZIP 97601	E-MAIL dscalas@adkinsengineering.com
BY PROVIDING AN E-MAIL ADDRESS, CONSENT IS GIVEN TO RECEIVE ALL CORRESPONDENCE FROM THE DEPARTMENT ELECTRONICALLY. COPIES OF THE FINAL ORDER DOCUMENTS WILL ALSO BE MAILED.			

Explain in your own words what you propose to accomplish with this transfer application, and why:
The applicant is proposing to add additional wells to the municipal, quasi-municipal, and domestic water rights owned by the Town of Lakeview. This will allow the Town to use any of their authorized wells for each of their water rights.

If you need additional space, continue on a separate piece of paper and attach to the application as "Attachment 1".

Check One Box

- By signing this application, I understand that, upon receipt of the draft preliminary determination and prior to Department approval of the transfer, I will be required to provide landownership information and evidence that I am authorized to pursue the transfer as identified in OAR 690-380-4010(5); **OR**
- I affirm the applicant is a municipality as defined in ORS 540.510(3)(b) and that the right is in the name of the municipality or a predecessor; **OR**
- I affirm the applicant is an entity with the authority to condemn property and is acquiring by condemnation the property to which the water right proposed for transfer is appurtenant and have supporting documentation.

Received by OWRD


MAY 10 2024

Salem, OR

By my signature below, I confirm that I understand:

- Prior to Department approval of the transfer application, I may be required to submit payment to the Department for publication of a notice in a newspaper with general circulation in the area where the water right is located, once per week for two consecutive weeks. If more than one qualifying newspaper is available, I suggest publishing the notice in the following newspaper: Lake County Examiner.
- Amendments to the application may only be made in response to the Department's Draft Preliminary Determination (DPD). The applicant will have a period of at least 30 days to amend the application to address any issues identified by the Department in the DPD, or to withdraw the application. Note that amendments may be subject to additional fees, pursuant to ORS 536.050.
- Failure to complete an approved change in place of use and/or change in character of use, will result in loss of the water right (OAR 690-380-6010).
- Refunds may only be granted upon request and, as set forth in ORS 536.050(4)(a), if the Director determines that a refund of all or part of a fee is appropriate in the interests of fairness to the public or necessary to correct an error of the Department.

I (we) affirm that the information contained in this application is true and accurate.



[Handwritten Signature]
Applicant signature

SEAN PETITMERMET
Print Name (and Title if applicable)

4-29-24
Date

Is the applicant the sole owner of the land on which the water right, or portion thereof, proposed for transfer is located? Yes No*

**If NO, include signatures of all deeded landowners (and mailing and/or e-mail addresses if different than the applicant's) or attach affidavits of consent (and mailing and/or e-mail addresses) from all landowners or individuals/entities to which the water right(s) were conveyed.*

Check the following boxes that apply:

- The applicant is responsible for completion of change(s). Notices and correspondence should continue to be sent to the applicant.
- The receiving landowner will be responsible for completing the proposed change(s) after the final order is issued. Copies of notices and correspondence should be sent to this landowner.
- Both the receiving landowner and applicant will be responsible for completion of change(s). Copies of notices and correspondence should be sent to this landowner and the applicant.

At this time, are the lands in this transfer application in the process of being sold? Yes No

If YES, and you know who the new landowner will be, please complete the receiving landowner information table below. If you do not know who the new landowner will be, then a request for assignment will have to be filed for at a later date.

If a property sells, the certificated water right(s) located on the land belong to the new owner, unless a sale agreement or other document states otherwise. For more information see: https://www.oregon.gov/owrd/WRDFormsPDF/Transfer_Property_Transactions.pdf

RECEIVING LANDOWNER NAME			PHONE NO.	ADDITIONAL CONTACT NO.
ADDRESS				FAX NO.
CITY	STATE	ZIP	E-MAIL	
Describe any special ownership circumstances:				
The confirming Certificate shall be issued in the name of: <input type="checkbox"/> Applicant <input type="checkbox"/> Receiving Landowner				


Received by OWRD

Check here if any of the water rights proposed for transfer are or will be located within or served by an irrigation or other water district. (Tip: Complete and attach Supplemental Form D.)

IRRIGATION DISTRICT NAME	ADDRESS	
CITY	STATE	ZIP

Check here if water for any of the rights supplied under a water service agreement or other contract for stored water with a federal agency or other entity.

ENTITY NAME	ADDRESS	
CITY	STATE	ZIP



To meet State Land Use Consistency Requirements, you must list all county, city, municipal corporation, or tribal governments within whose jurisdiction water will be diverted, conveyed or used.

ENTITY NAME Lake County Planning Department	ADDRESS 513 Center Street	
CITY Lakeview	STATE OR	CITY Lakeview

Received by OWRD

MAY 10 2024

Salem, OR

Part 5 of 5 – Water Right Information

Received by OWRD

CERTIFICATE # 22857

MAY 10 2024

Description of Water Delivery System

System capacity: 1.54 cubic feet per second (cfs)

Salem, OR

Describe the current water delivery system or the system that was in place at some time within the last five years. Include information on the pumps, canals, pipelines, and sprinklers used to divert, convey, and apply the water at the authorized place of use.

See the attached maps for the current water delivery system.

Table 1. Location of Authorized and Proposed Point(s) of Diversion (POD) or Appropriation (POA)

(Note: If the POD/POA name is not specified on the certificate, assign it a name or number here.)

POD/POA Name or Number	Is this POD/POA Authorized on the Certificate or is it Proposed?	If POA, OWRD Well Log ID# (or Well ID Tag # L-___)	Twp		Rng		Sec	¼ ¼		Tax Lot, DLC or Gov't Lot	Measured Distances (from a recognized survey corner)
Well 2	<input checked="" type="checkbox"/> Authorized <input type="checkbox"/> Proposed	LAKE 2502	39	S	20	E	16	NE	SE	1200	2550' North & 890' West of the Southeast Corner of Section 16
Well 10	<input type="checkbox"/> Authorized <input checked="" type="checkbox"/> Proposed	N/A	39	S	20	E	16	SE	NE	300	399' North & 747' West of the East 1/4 Corner of Section 16
Well 6	<input type="checkbox"/> Authorized <input checked="" type="checkbox"/> Proposed	LAKE 3017	39	S	20	E	16	SW	NW	100	1680' South & 290' East of the Northwest Corner of Section 16
Well 7	<input type="checkbox"/> Authorized <input checked="" type="checkbox"/> Proposed	LAKE 2496	39	S	20	E	16	NW	NW	201	510' South & 230' East of the Northwest Corner of Section 16
North Well	<input type="checkbox"/> Authorized <input checked="" type="checkbox"/> Proposed	LAKE 50703	38	S	20	E	32	SE	SE	903	190' North & 1260' West of the Southeast Corner of Section 32
Well 9	<input type="checkbox"/> Authorized <input checked="" type="checkbox"/> Proposed	LAKE 52105	39	S	20	E	16	NW	NE	2600	760' South & 1390' West of the Northeast Corner of Section 16
Well 1	<input type="checkbox"/> Authorized <input checked="" type="checkbox"/> Proposed	LAKE 2472	39	S	20	E	15	NW	SW	100	2590' North & 30' East of the Southwest Corner of Section 15

Check all type(s) of change(s) proposed below (change "CODES" are provided in parentheses):

- | | |
|--|--|
| <input type="checkbox"/> Place of Use (POU) | <input type="checkbox"/> Supplemental Use to Primary Use (S to P) |
| <input type="checkbox"/> Character of Use (USE) | <input type="checkbox"/> Point of Appropriation/Well (POA) |
| <input type="checkbox"/> Point of Diversion (POD) | <input checked="" type="checkbox"/> Additional Point of Appropriation (APOA) |
| <input type="checkbox"/> Additional Point of Diversion (APOD) | <input type="checkbox"/> Substitution (SUB) |
| <input type="checkbox"/> Surface Water POD to Ground Water POA (SW/GW) | <input type="checkbox"/> Government Action POD (GOV) |

Will all of the proposed changes affect the entire water right?

- Yes Complete only the Proposed ("to" or "on" lands) section of Table 2 on the next page. Use the "CODES" listed above to describe the proposed changes.
- No Complete all of Table 2 to describe the portion of the water right to be changed.

Received by OWRD

MAY 10 2024

Salem, OR

Please use and attach additional pages of Table 2 as needed.
See page 6 for instructions.

Do you have questions about how to fill-out the tables?
Contact the Department at 503-986-0900 and ask for Transfer Staff.

Table 2. Description of Changes to Water Right Certificate # 22857

List the change proposed for the acreage in each ¼ ¼. If more than one change is proposed, specify the acreage associated with each change.
If there is more than one POD/POA involved in the proposed changes, specify the acreage associated with each POD/POA.

AUTHORIZED (the "from" or "off" lands) The listing that appears on the certificate BEFORE PROPOSED CHANGES List only that part or portion of the water right that will be changed.											Proposed Changes (see "CODES" from previous page)	PROPOSED (the "to" or "on" lands) The listing as it would appear AFTER PROPOSED CHANGES are made.											
Twp	Rng	Sec	¼ ¼	Tax Lot	Gvt Lot or DLC	Acres	Type of USE listed on Certificate	POD(s) or POA(s) (name or number from Table 1)	Priority Date	Twp		Rng	Sec	¼ ¼	Tax Lot	Gvt Lot or DLC	Acres	New Type of USE	POD(s)/ POA(s) to be used (from Table 1)	Priority Date			
										APOA	39	S	20	E	10	NW	NW			0	Municipal	Wells 1, 2, 6, 7, 9, North Well, & Well 10	1949
										APOA	39	S	20	E	10	NE	NW			0	Municipal	Wells 1, 2, 6, 7, 9, North Well, & Well 10	1949
										APOA	39	S	20	E	10	SW	NW			0	Municipal	Wells 1, 2, 6, 7, 9, North Well, & Well 10	1949
										APOA	39	S	20	E	10	SE	NW			0	Municipal	Wells 1, 2, 6, 7, 9, North Well, & Well 10	1949
										APOA	39	S	20	E	10	SW	NE			0	Municipal	Wells 1, 2, 6, 7, 9, North Well, & Well 10	1949
										APOA	39	S	20	E	15	NW	NE			0	Municipal	Wells 1, 2, 6, 7, 9, North Well, & Well 10	1949
										APOA	39	S	20	E	15	SW	NE			0	Municipal	Wells 1, 2, 6, 7, 9, North Well, & Well 10	1949
										APOA	39	S	20	E	15	NE	NW			0	Municipal	Wells 1, 2, 6, 7, 9, North Well, & Well 10	1949
										APOA	39	S	20	E	15	NW	NW			0	Municipal	Wells 1, 2, 6, 7, 9, North Well, & Well 10	1949
										APOA	39	S	20	E	15	SE	NW			0	Municipal	Wells 1, 2, 6, 7, 9, North Well, & Well 10	1949
TOTAL ACRES:												TOTAL ACRES:											0

Received by OWRD

MAY 10 2024

Salem, OR

AUTHORIZED (the "from" or "off" lands) The listing that appears on the certificate BEFORE PROPOSED CHANGES List only that part or portion of the water right that will be changed.											Proposed Changes (see "CODES" from previous page)	PROPOSED (the "to" or "on" lands) The listing as it would appear AFTER PROPOSED CHANGES are made.											
Twp	Rng	Sec	¼ ¼	Tax Lot	Gvt Lot or DLC	Acres	Type of USE listed on Certificate	POD(s) or POA(s) (name or number from Table 1)	Priority Date	Twp		Rng	Sec	¼ ¼	Tax Lot	Gvt Lot or DLC	Acres	New Type of USE	POD(s)/ POA(s) to be used (from Table 1)	Priority Date			
										APOA	39	S	20	E	15	SW	NW			0	Municipal	Wells 1, 2, 6, 7, 9, North Well, & Well 10	1949
										APOA	39	S	20	E	15	NW	SE			0	Municipal	Wells 1, 2, 6, 7, 9, North Well, & Well 10	1949
										APOA	39	S	20	E	15	SW	SE			0	Municipal	Wells 1, 2, 6, 7, 9, North Well, & Well 10	1949
										APOA	39	S	20	E	15	NE	SW			0	Municipal	Wells 1, 2, 6, 7, 9, North Well, & Well 10	1949
										APOA	39	S	20	E	15	NW	SW			0	Municipal	Wells 1, 2, 6, 7, 9, North Well, & Well 10	1949
										APOA	39	S	20	E	15	SE	SW			0	Municipal	Wells 1, 2, 6, 7, 9, North Well, & Well 10	1949
										APOA	39	S	20	E	15	SW	SW			0	Municipal	Wells 1, 2, 6, 7, 9, North Well, & Well 10	1949
										APOA	39	S	20	E	16	NE	NE			0	Municipal	Wells 1, 2, 6, 7, 9, North Well, & Well 10	1949
										APOA	39	S	20	E	16	NW	NE			0	Municipal	Wells 1, 2, 6, 7, 9, North Well, & Well 10	1949
										APOA	39	S	20	E	16	SE	NE			0	Municipal	Wells 1, 2, 6, 7, 9, North Well, & Well 10	1949
										APOA	39	S	20	E	16	SW	NE			0	Municipal	Wells 1, 2, 6, 7, 9, North Well, & Well 10	1949
										APOA	39	S	20	E	16	NE	SE			0	Municipal	Wells 1, 2, 6, 7, 9, North Well, & Well 10	1949
										APOA	39	S	20	E	16	SE	SE			0	Municipal	Wells 1, 2, 6, 7, 9, North Well, & Well 10	1949
										APOA	39	S	20	E	21	NE	NE			0	Municipal	Wells 1, 2, 6, 7, 9, North Well, & Well 10	1949
										APOA	39	S	20	E	22	NW	NW			0	Municipal	Wells 1, 2, 6, 7, 9, North Well, & Well 10	1949
										APOA	39	S	20	E	22	NE	NW			0	Municipal	Wells 1, 2, 6, 7, 9, North Well, & Well 10	1949
TOTAL ACRES:											TOTAL ACRES:											0	

Received by OWRD

MAY 10 2024

Salem, OR


AUTHORIZED (the "from" or "off" lands) The listing that appears on the certificate BEFORE PROPOSED CHANGES List only that part or portion of the water right that will be changed.											Proposed Changes (see "CODES" from previous page)	PROPOSED (the "to" or "on" lands) The listing as it would appear AFTER PROPOSED CHANGES are made.														
Twp	Rng	Sec	¼	¼	Tax Lot	Gvt Lot or DLC	Acres	Type of USE listed on Certificate	POD(s) or POA(s) (name or number from Table 1)	Priority Date		Twp	Rng	Sec	¼	¼	Tax Lot	Gvt Lot or DLC	Acres	New Type of USE	POD(s)/ POA(s) to be used (from Table 1)	Priority Date				
EXAMPLE																										
2	S	9	E	15	NE	NW	100		15.0	Irrigation	POD #1 POD #2	1901	POU/POD	2	S	9	E	1	NW	NW	500	1	10.0		POD #5	1901
														2	S	9	E	2	SW	NW	500		5.0		POD #6	1901
													APOA	39	S	20	E	22	SW	NW			0	Municipal	Wells 1, 2, 6, 7, 9, North Well, & Well 10	1949
													APOA	39	S	20	E	22	SE	NW			0	Municipal	Wells 1, 2, 6, 7, 9, North Well, & Well 10	1949
													APOA	39	S	20	E	22	NW	NE			0	Municipal	Wells 1, 2, 6, 7, 9, North Well, & Well 10	1949
													APOA	39	S	20	E	22	SW	NE			0	Municipal	Wells 1, 2, 6, 7, 9, North Well, & Well 10	1949
TOTAL ACRES:												TOTAL ACRES:														

Additional remarks:_____.

For Place of Use or Character of Use Changes

Are there other water right certificates, water use permits or ground water registrations associated with the “from” or the “to” lands? Yes No

If YES, list the certificate, water use permit, or ground water registration numbers: **Certificates 20229, 27660, 50821, 56752, 62737, 91447, 91733. Permits G-17029, and G-17102.**



Pursuant to ORS 540.510, any “layered” water use such as an irrigation right that is supplemental to a primary right proposed for transfer must be included in the transfer or be cancelled. Any change to a ground water registration must be filed separately in a ground water registration modification application.

For Substitution (ground water supplemental irrigation will be substituted for surface water primary irrigation)

Ground water supplemental Permit or Certificate # _____;
Surface water primary Certificate # _____.

Received by OWRD

MAY 10 2024

For a change from Supplemental Irrigation Use to Primary Irrigation Use

Identify the primary certificate to be cancelled. Certificate # _____

Salem, OR

For a change in point(s) of appropriation (well(s)) or additional point(s) of appropriation:

- Well log(s) are attached for each authorized and proposed well(s) that are clearly labeled and associated with the corresponding well(s) in Table 1 above and on the accompanying application map.

Tip: You may search for well logs on the Department’s web page at:
http://apps.wrd.state.or.us/apps/gw/well_log/Default.aspx

AND/OR

- Describe the construction of the authorized and proposed well(s) in Table 3 for any wells that do not have a well log. For *proposed wells not yet constructed or built*, provide “a best estimate” for each requested information element in the table. The Department recommends you consult a licensed well driller, geologist, or certified water right examiner to assist with assembling the information necessary to complete Table 3.

Table 3. Construction of Point(s) of Appropriation

Any well(s) in this listing must be clearly tied to corresponding well(s) described in Table 1 and shown on the accompanying application map. Failure to provide the information will delay the processing of your transfer application until it is received. The information is necessary for the department to assess whether the proposed well(s) will access the same source aquifer as the authorized point(s) of appropriation (POA). The Department is prohibited by law from approving POA changes that do not access the same source aquifer.

Proposed or Authorized POA Name or Number	Is well already built? (Yes or No)	If an existing well: OWRD Well ID Tag No. L-____	Total well depth	Casing Diameter	Casing Intervals (feet)	Seal depth(s) (intervals)	Perforated or screened intervals (in feet)	Static water level of completed well (in feet)	Source aquifer (sand, gravel, basalt, etc.)	Well -specific rate (cfs or gpm). If less than full rate of water right
Well 10	No	N/A	400'	18"	0' – 200'	200'	200' – 400'	40'	Gray Sandy Clay	800 GPM

CERTIFICATE # 50821

Description of Water Delivery System

System capacity: **1.34** cubic feet per second (cfs)

Describe the current water delivery system or the system that was in place at some time within the last five years. Include information on the pumps, canals, pipelines, and sprinklers used to divert, convey, and apply the water at the authorized place of use.

See the attached maps for the current water delivery system.

Table 1. Location of Authorized and Proposed Point(s) of Diversion (POD) or Appropriation (POA)

(Note: If the POD/POA name is not specified on the certificate, assign it a name or number here.)

POD/POA Name or Number	Is this POD/POA Authorized on the Certificate or is it Proposed?	If POA, OWRD Well Log ID# (or Well ID Tag # L-___)	Twp		Rng		Sec		¼ ¼		Tax Lot, DLC or Gov't Lot	Measured Distances (from a recognized survey corner)
Well 6	<input checked="" type="checkbox"/> Authorized <input type="checkbox"/> Proposed	LAKE 3017	39	S	20	E	16	SW	NW	100	1680' South & 290' East of the Northwest Corner of Section 16	
Well 10	<input type="checkbox"/> Authorized <input checked="" type="checkbox"/> Proposed	N/A	39	S	20	E	16	SE	NE	300	399' North & 747' West of the East 1/4 Corner of Section 16	
Well 2	<input type="checkbox"/> Authorized <input checked="" type="checkbox"/> Proposed	LAKE 2502	39	S	20	E	16	NE	SE	1200	2550' North & 890' West of the Southeast Corner of Section 16	
Well 7	<input type="checkbox"/> Authorized <input checked="" type="checkbox"/> Proposed	LAKE 2496	39	S	20	E	16	NW	NW	201	510' South & 230' East of the Northwest Corner of Section 16	
North Well	<input type="checkbox"/> Authorized <input checked="" type="checkbox"/> Proposed	LAKE 50703	38	S	20	E	32	SE	SE	903	190' North & 1260' West of the Southeast Corner of Section 32	
Well 9	<input type="checkbox"/> Authorized <input checked="" type="checkbox"/> Proposed	LAKE 52105	39	S	20	E	16	NW	NE	2600	760' South & 1390' West of the Northeast Corner of Section 16	
Well 1	<input type="checkbox"/> Authorized <input checked="" type="checkbox"/> Proposed	LAKE 2472	39	S	20	E	15	NW	SW	100	2590' North & 30' East of the Southwest Corner of Section 15	

Check all type(s) of change(s) proposed below (change "CODES" are provided in parentheses):

- | | |
|--|--|
| <input type="checkbox"/> Place of Use (POU) | <input type="checkbox"/> Supplemental Use to Primary Use (S to P) |
| <input type="checkbox"/> Character of Use (USE) | <input type="checkbox"/> Point of Appropriation/Well (POA) |
| <input type="checkbox"/> Point of Diversion (POD) | <input checked="" type="checkbox"/> Additional Point of Appropriation (APOA) |
| <input type="checkbox"/> Additional Point of Diversion (APOD) | <input type="checkbox"/> Substitution (SUB) |
| <input type="checkbox"/> Surface Water POD to Ground Water POA (SW/GW) | <input type="checkbox"/> Government Action POD (GOV) |

Will all of the proposed changes affect the entire water right?

- Yes Complete only the Proposed ("to" or "on" lands) section of Table 2 on the next page. Use the "CODES" listed above to describe the proposed changes.
- No Complete all of Table 2 to describe the portion of the water right to be changed.

Received by OWRD

MAY 10 2024

Salem, OR

Please use and attach additional pages of Table 2 as needed.
See page 6 for instructions.

Do you have questions about how to fill-out the tables?
Contact the Department at 503-986-0900 and ask for Transfer Staff.

Table 2. Description of Changes to Water Right Certificate # 50821

List the change proposed for the acreage in each ¼ ¼. If more than one change is proposed, specify the acreage associated with each change.
If there is more than one POD/POA involved in the proposed changes, specify the acreage associated with each POD/POA.

AUTHORIZED (the "from" or "off" lands) The listing that appears on the certificate BEFORE PROPOSED CHANGES List only that part or portion of the water right that will be changed.											Proposed Changes (see "CODES" from previous page)	PROPOSED (the "to" or "on" lands) The listing as it would appear AFTER PROPOSED CHANGES are made.											
Twp	Rng	Sec	¼ ¼	Tax Lot	Gvt Lot or DLC	Acres	Type of USE listed on Certificate	POD(s) or POA(s) (name or number from Table 1)	Priority Date	Twp		Rng	Sec	¼ ¼	Tax Lot	Gvt Lot or DLC	Acres	New Type of USE	POD(s)/ POA(s) to be used (from Table 1)	Priority Date			
										APOA	39	S	20	E	9	SE	NE			0	Municipal	Wells 1, 2, 6, 7, 9, North Well, & Well 10	1971
										APOA	39	S	20	E	9	SW	SE			0	Municipal	Wells 1, 2, 6, 7, 9, North Well, & Well 10	1971
										APOA	39	S	20	E	10	SW	NW			0	Municipal	Wells 1, 2, 6, 7, 9, North Well, & Well 10	1971
										APOA	39	S	20	E	10	NE	SW			0	Municipal	Wells 1, 2, 6, 7, 9, North Well, & Well 10	1971
										APOA	39	S	20	E	10	NW	SW			0	Municipal	Wells 1, 2, 6, 7, 9, North Well, & Well 10	1971
										APOA	39	S	20	E	10	SW	SW			0	Municipal	Wells 1, 2, 6, 7, 9, North Well, & Well 10	1971
										APOA	39	S	20	E	10	SE	SW			0	Municipal	Wells 1, 2, 6, 7, 9, North Well, & Well 10	1971
										APOA	39	S	20	E	10	SW	SE			0	Municipal	Wells 1, 2, 6, 7, 9, North Well, & Well 10	1971
										APOA	39	S	20	E	15	NW	NE			0	Municipal	Wells 1, 2, 6, 7, 9, North Well, & Well 10	1971
										APOA	39	S	20	E	15	SW	NE			0	Municipal	Wells 1, 2, 6, 7, 9, North Well, & Well 10	1971
TOTAL ACRES:												TOTAL ACRES:											0

Received by OWRD

MAY 10 2024

Salem, OR

AUTHORIZED (the "from" or "off" lands) The listing that appears on the certificate BEFORE PROPOSED CHANGES List only that part or portion of the water right that will be changed.											Proposed Changes (see "CODES" from previous page)	PROPOSED (the "to" or "on" lands) The listing as it would appear AFTER PROPOSED CHANGES are made.											
Twp	Rng	Sec	¼ ¼	Tax Lot	Gvt Lot or DLC	Acres	Type of USE listed on Certificate	POD(s) or POA(s) (name or number from Table 1)	Priority Date	Twp		Rng	Sec	¼ ¼	Tax Lot	Gvt Lot or DLC	Acres	New Type of USE	POD(s)/ POA(s) to be used (from Table 1)	Priority Date			
										APOA	39	S	20	E	15	NE	NW			0	Municipal	Wells 1, 2, 6, 7, 9, North Well, & Well 10	1971
										APOA	39	S	20	E	15	NW	NW			0	Municipal	Wells 1, 2, 6, 7, 9, North Well, & Well 10	1971
										APOA	39	S	20	E	15	SW	NW			0	Municipal	Wells 1, 2, 6, 7, 9, North Well, & Well 10	1971
										APOA	39	S	20	E	15	SE	NW			0	Municipal	Wells 1, 2, 6, 7, 9, North Well, & Well 10	1971
										APOA	39	S	20	E	15	NE	SW			0	Municipal	Wells 1, 2, 6, 7, 9, North Well, & Well 10	1971
										APOA	39	S	20	E	15	NW	SW			0	Municipal	Wells 1, 2, 6, 7, 9, North Well, & Well 10	1971
										APOA	39	S	20	E	15	SW	SW			0	Municipal	Wells 1, 2, 6, 7, 9, North Well, & Well 10	1971
										APOA	39	S	20	E	15	SE	SW			0	Municipal	Wells 1, 2, 6, 7, 9, North Well, & Well 10	1971
										APOA	39	S	20	E	15	NW	SE			0	Municipal	Wells 1, 2, 6, 7, 9, North Well, & Well 10	1971
										APOA	39	S	20	E	15	SW	SE			0	Municipal	Wells 1, 2, 6, 7, 9, North Well, & Well 10	1971
										APOA	39	S	20	E	16	NE	NE			0	Municipal	Wells 1, 2, 6, 7, 9, North Well, & Well 10	1971
										APOA	39	S	20	E	16	NW	NE			0	Municipal	Wells 1, 2, 6, 7, 9, North Well, & Well 10	1971
										APOA	39	S	20	E	16	SW	NE			0	Municipal	Wells 1, 2, 6, 7, 9, North Well, & Well 10	1971
										APOA	39	S	20	E	16	SE	NE			0	Municipal	Wells 1, 2, 6, 7, 9, North Well, & Well 10	1971
										APOA	39	S	20	E	16	NE	NW			0	Municipal	Wells 1, 2, 6, 7, 9, North Well, & Well 10	1971
										APOA	39	S	20	E	16	SE	NW			0	Municipal	Wells 1, 2, 6, 7, 9, North Well, & Well 10	1971
TOTAL ACRES:											TOTAL ACRES:											0	

Received by OWRD

MAY 10 2024

Salem, OR


AUTHORIZED (the "from" or "off" lands) The listing that appears on the certificate BEFORE PROPOSED CHANGES List only that part or portion of the water right that will be changed.											Proposed Changes (see "CODES" from previous page)	PROPOSED (the "to" or "on" lands) The listing as it would appear AFTER PROPOSED CHANGES are made.										
Twp	Rng	Sec	¼ ¼	Tax Lot	Gvt Lot or DLC	Acres	Type of USE listed on Certificate	POD(s) or POA(s) (name or number from Table 1)	Priority Date	Twp		Rng	Sec	¼ ¼	Tax Lot	Gvt Lot or DLC	Acres	New Type of USE	POD(s)/ POA(s) to be used (from Table 1)	Priority Date		
										APOA	39	S	20	E	16	NE	SE		0	Municipal	Wells 1, 2, 6, 7, 9, North Well, & Well 10	1971
										APOA	39	S	20	E	16	NW	SE		0	Municipal	Wells 1, 2, 6, 7, 9, North Well, & Well 10	1971
										APOA	39	S	20	E	16	SE	SE		0	Municipal	Wells 1, 2, 6, 7, 9, North Well, & Well 10	1971
										APOA	39	S	20	E	22	NW	NE		0	Municipal	Wells 1, 2, 6, 7, 9, North Well, & Well 10	1971
										APOA	39	S	20	E	22	SW	NE		0	Municipal	Wells 1, 2, 6, 7, 9, North Well, & Well 10	1971
										APOA	39	S	20	E	22	NE	NW		0	Municipal	Wells 1, 2, 6, 7, 9, North Well, & Well 10	1971
										APOA	39	S	20	E	22	NW	NW		0	Municipal	Wells 1, 2, 6, 7, 9, North Well, & Well 10	1971
										APOA	39	S	20	E	22	SW	NW		0	Municipal	Wells 1, 2, 6, 7, 9, North Well, & Well 10	1971
										APOA	39	S	20	E	22	SE	NW		0	Municipal	Wells 1, 2, 6, 7, 9, North Well, & Well 10	1971
										APOA	39	S	20	E	22	NE	SW		0	Municipal	Wells 1, 2, 6, 7, 9, North Well, & Well 10	1971
										APOA	39	S	20	E	22	NW	SE		0	Municipal	Wells 1, 2, 6, 7, 9, North Well, & Well 10	1971
TOTAL ACRES:													TOTAL ACRES:									

Additional remarks: _____.

For Place of Use or Character of Use Changes

Are there other water right certificates, water use permits or ground water registrations associated with the "from" or the "to" lands? Yes No

If YES, list the certificate, water use permit, or ground water registration numbers: **Certificates 5247, 5554, 12008, 12009, 14086, 23381, 22857, 50700, 56752, 62737, 91447, and 91733. Permit G-17102.**



Pursuant to ORS 540.510, any "layered" water use such as an irrigation right that is supplemental to a primary right proposed for transfer must be included in the transfer or be cancelled. Any change to a ground water registration must be filed separately in a ground water registration modification application.

For Substitution (ground water supplemental irrigation will be substituted for surface water primary irrigation)

Ground water supplemental Permit or Certificate # _____;
Surface water primary Certificate # _____.

Received by OWRD

MAY 10 2024

For a change from Supplemental Irrigation Use to Primary Irrigation Use

Identify the primary certificate to be cancelled. Certificate # _____

Salem, OR

For a change in point(s) of appropriation (well(s)) or additional point(s) of appropriation:

Well log(s) are attached for each authorized and proposed well(s) that are clearly labeled and associated with the corresponding well(s) in Table 1 above and on the accompanying application map.

Tip: You may search for well logs on the Department's web page at:
http://apps.wrd.state.or.us/apps/gw/well_log/Default.aspx

AND/OR

Describe the construction of the authorized and proposed well(s) in Table 3 for any wells that do not have a well log. For *proposed wells not yet constructed or built*, provide "a best estimate" for each requested information element in the table. The Department recommends you consult a licensed well driller, geologist, or certified water right examiner to assist with assembling the information necessary to complete Table 3.

Table 3. Construction of Point(s) of Appropriation

Any well(s) in this listing must be clearly tied to corresponding well(s) described in Table 1 and shown on the accompanying application map. Failure to provide the information will delay the processing of your transfer application until it is received. The information is necessary for the department to assess whether the proposed well(s) will access the same source aquifer as the authorized point(s) of appropriation (POA). The Department is prohibited by law from approving POA changes that do not access the same source aquifer.

Proposed or Authorized POA Name or Number	Is well already built? (Yes or No)	If an existing well: OWRD Well ID Tag No. L-____	Total well depth	Casing Diameter	Casing Intervals (feet)	Seal depth(s) (intervals)	Perforated or screened intervals (in feet)	Static water level of completed well (in feet)	Source aquifer (sand, gravel, basalt, etc.)	Well -specific rate (cfs or gpm). If less than full rate of water right
Well 10	No	N/A	400'	18"	0' – 200'	200'	200' – 400'	40'	Gray Sandy Clay	800 GPM

MAY 10 2024

Description of Water Delivery System

System capacity: 1.40 cubic feet per second (cfs)

Salem, OR

Describe the current water delivery system or the system that was in place at some time within the last five years. Include information on the pumps, canals, pipelines, and sprinklers used to divert, convey, and apply the water at the authorized place of use.

See the attached maps for the current water delivery system.

Table 1. Location of Authorized and Proposed Point(s) of Diversion (POD) or Appropriation (POA)

(Note: If the POD/POA name is not specified on the certificate, assign it a name or number here.)

POD/POA Name or Number	Is this POD/POA Authorized on the Certificate or is it Proposed?	If POA, OWRD Well Log ID# (or Well ID Tag # L-___)	Twp		Rng		Sec	¼ ¼		Tax Lot, DLC or Gov't Lot	Measured Distances (from a recognized survey corner)
Well 7	<input checked="" type="checkbox"/> Authorized <input type="checkbox"/> Proposed	LAKE 2496	39	S	20	E	16	NW	NW	201	510' South & 230' East of the Northwest Corner of Section 16
Well 10	<input type="checkbox"/> Authorized <input checked="" type="checkbox"/> Proposed	N/A	39	S	20	E	16	SE	NE	300	399' North & 747' West of the East 1/4 Corner of Section 16
Well 2	<input type="checkbox"/> Authorized <input checked="" type="checkbox"/> Proposed	LAKE 2502	39	S	20	E	16	NE	SE	1200	2550' North & 890' West of the Southeast Corner of Section 16
North Well	<input type="checkbox"/> Authorized <input checked="" type="checkbox"/> Proposed	LAKE 50703	38	S	20	E	32	SE	SE	903	190' North & 1260' West of the Southeast Corner of Section 32
Well 9	<input type="checkbox"/> Authorized <input checked="" type="checkbox"/> Proposed	LAKE 52105	39	S	20	E	16	NW	NE	2600	760' South & 1390' West of the Northeast Corner of Section 16
Well 1	<input type="checkbox"/> Authorized <input checked="" type="checkbox"/> Proposed	LAKE 2472	39	S	20	E	15	NW	SW	100	2590' North & 30' East of the Southwest Corner of Section 15
Well 6	<input type="checkbox"/> Authorized <input checked="" type="checkbox"/> Proposed	LAKE 3017	39	S	20	E	16	SW	NW	100	1680' South & 290' East of the Northwest Corner of Section 16

Check all type(s) of change(s) proposed below (change "CODES" are provided in parentheses):

- Place of Use (POU)
- Character of Use (USE)
- Point of Diversion (POD)
- Additional Point of Diversion (APOD)
- Surface Water POD to Ground Water POA (SW/GW)
- Supplemental Use to Primary Use (S to P)
- Point of Appropriation/Well (POA)
- Additional Point of Appropriation (APOA)
- Substitution (SUB)
- Government Action POD (GOV)

Will all of the proposed changes affect the entire water right?

- Yes Complete only the Proposed ("to" or "on" lands) section of Table 2 on the next page. Use the "CODES" listed above to describe the proposed changes.
- No Complete all of Table 2 to describe the portion of the water right to be changed.

Received by OWRD
MAY 10 2024
Salem, OR

Please use and attach additional pages of Table 2 as needed.
See page 6 for instructions.

Do you have questions about how to fill-out the tables?
Contact the Department at 503-986-0900 and ask for Transfer Staff.

Table 2. Description of Changes to Water Right Certificate # 56752

List the change proposed for the acreage in each ¼ ¼. If more than one change is proposed, specify the acreage associated with each change.
If there is more than one POD/POA involved in the proposed changes, specify the acreage associated with each POD/POA.

AUTHORIZED (the "from" or "off" lands) The listing that appears on the certificate BEFORE PROPOSED CHANGES List only that part or portion of the water right that will be changed.											Proposed Changes (see "CODES" from previous page)	PROPOSED (the "to" or "on" lands) The listing as it would appear AFTER PROPOSED CHANGES are made.											
Twp	Rng	Sec	¼ ¼	Tax Lot	Gvt Lot or DLC	Acres	Type of USE listed on Certificate	POD(s) or POA(s) (name or number from Table 1)	Priority Date	Twp		Rng	Sec	¼ ¼	Tax Lot	Gvt Lot or DLC	Acres	New Type of USE	POD(s)/ POA(s) to be used (from Table 1)	Priority Date			
										APOA	39	S	20	E	9	SE	SE			0	Municipal	Wells 1, 2, 6, 7, 9, North Well, & Well 10	1977
										APOA	39	S	20	E	9	SW	SE			0	Municipal	Wells 1, 2, 6, 7, 9, North Well, & Well 10	1977
										APOA	39	S	20	E	10	NE	SW			0	Municipal	Wells 1, 2, 6, 7, 9, North Well, & Well 10	1977
										APOA	39	S	20	E	10	NW	SW			0	Municipal	Wells 1, 2, 6, 7, 9, North Well, & Well 10	1977
										APOA	39	S	20	E	10	SW	SW			0	Municipal	Wells 1, 2, 6, 7, 9, North Well, & Well 10	1977
										APOA	39	S	20	E	10	SE	SW			0	Municipal	Wells 1, 2, 6, 7, 9, North Well, & Well 10	1977
										APOA	39	S	20	E	10	SW	SE			0	Municipal	Wells 1, 2, 6, 7, 9, North Well, & Well 10	1977
										APOA	39	S	20	E	15	NE	NE			0	Municipal	Wells 1, 2, 6, 7, 9, North Well, & Well 10	1977
										APOA	39	S	20	E	15	NW	NE			0	Municipal	Wells 1, 2, 6, 7, 9, North Well, & Well 10	1977
										APOA	39	S	20	E	15	SW	NE			0	Municipal	Wells 1, 2, 6, 7, 9, North Well, & Well 10	1977
TOTAL ACRES:												TOTAL ACRES:											0

Additional remarks: _____.

Received by OWRD

MAY 10 2024

Salem, OR

AUTHORIZED (the "from" or "off" lands) The listing that appears on the certificate BEFORE PROPOSED CHANGES List only that part or portion of the water right that will be changed.											Proposed Changes (see "CODES" from previous page)	PROPOSED (the "to" or "on" lands) The listing as it would appear AFTER PROPOSED CHANGES are made.											
Twp	Rng	Sec	¼ ¼	Tax Lot	Gvt Lot or DLC	Acres	Type of USE listed on Certificate	POD(s) or POA(s) (name or number from Table 1)	Priority Date	Twp		Rng	Sec	¼ ¼	Tax Lot	Gvt Lot or DLC	Acres	New Type of USE	POD(s)/ POA(s) to be used (from Table 1)	Priority Date			
										APOA	39	S	20	E	15	SE	NE			0	Municipal	Wells 1, 2, 6, 7, 9, North Well, & Well 10	1977
										APOA	39	S	20	E	15	NE	NW			0	Municipal	Wells 1, 2, 6, 7, 9, North Well, & Well 10	1977
										APOA	39	S	20	E	15	NW	NW			0	Municipal	Wells 1, 2, 6, 7, 9, North Well, & Well 10	1977
										APOA	39	S	20	E	15	SW	NW			0	Municipal	Wells 1, 2, 6, 7, 9, North Well, & Well 10	1977
										APOA	39	S	20	E	15	SE	NW			0	Municipal	Wells 1, 2, 6, 7, 9, North Well, & Well 10	1977
										APOA	39	S	20	E	15	NE	SW			0	Municipal	Wells 1, 2, 6, 7, 9, North Well, & Well 10	1977
										APOA	39	S	20	E	15	NW	SW			0	Municipal	Wells 1, 2, 6, 7, 9, North Well, & Well 10	1977
										APOA	39	S	20	E	15	SW	SW			0	Municipal	Wells 1, 2, 6, 7, 9, North Well, & Well 10	1977
										APOA	39	S	20	E	15	SE	SW			0	Municipal	Wells 1, 2, 6, 7, 9, North Well, & Well 10	1977
										APOA	39	S	20	E	15	NE	SE			0	Municipal	Wells 1, 2, 6, 7, 9, North Well, & Well 10	1977
										APOA	39	S	20	E	15	NW	SE			0	Municipal	Wells 1, 2, 6, 7, 9, North Well, & Well 10	1977
										APOA	39	S	20	E	15	SW	SE			0	Municipal	Wells 1, 2, 6, 7, 9, North Well, & Well 10	1977
										APOA	39	S	20	E	15	SE	SE			0	Municipal	Wells 1, 2, 6, 7, 9, North Well, & Well 10	1977
										APOA	39	S	20	E	16	NE	NE			0	Municipal	Wells 1, 2, 6, 7, 9, North Well, & Well 10	1977
										APOA	39	S	20	E	16	NW	NE			0	Municipal	Wells 1, 2, 6, 7, 9, North Well, & Well 10	1977
										APOA	39	S	20	E	16	SW	NE			0	Municipal	Wells 1, 2, 6, 7, 9, North Well, & Well 10	1977
TOTAL ACRES:											TOTAL ACRES:						0						

Received by OWRD

MAY 10 2024

Salem, OR


AUTHORIZED (the "from" or "off" lands) The listing that appears on the certificate BEFORE PROPOSED CHANGES List only that part or portion of the water right that will be changed.											Proposed Changes (see "CODES" from previous page)	PROPOSED (the "to" or "on" lands) The listing as it would appear AFTER PROPOSED CHANGES are made.										
Twp	Rng	Sec	¼ ¼	Tax Lot	Gvt Lot or DLC	Acres	Type of USE listed on Certificate	POD(s) or POA(s) (name or number from Table 1)	Priority Date	Twp		Rng	Sec	¼ ¼	Tax Lot	Gvt Lot or DLC	Acres	New Type of USE	POD(s)/ POA(s) to be used (from Table 1)	Priority Date		
										APOA	39	S	20	E	16	SE	NE		0	Municipal	Wells 1, 2, 6, 7, 9, North Well, & Well 10	1977
										APOA	39	S	20	E	16	NE	NW		0	Municipal	Wells 1, 2, 6, 7, 9, North Well, & Well 10	1977
										APOA	39	S	20	E	22	NW	NE		0	Municipal	Wells 1, 2, 6, 7, 9, North Well, & Well 10	1977
										APOA	39	S	20	E	22	SW	NE		0	Municipal	Wells 1, 2, 6, 7, 9, North Well, & Well 10	1977
										APOA	39	S	20	E	22	NE	NW		0	Municipal	Wells 1, 2, 6, 7, 9, North Well, & Well 10	1977
										APOA	39	S	20	E	22	NW	NW		0	Municipal	Wells 1, 2, 6, 7, 9, North Well, & Well 10	1977
										APOA	39	S	20	E	22	SE	NW		0	Municipal	Wells 1, 2, 6, 7, 9, North Well, & Well 10	1977
TOTAL ACRES:								TOTAL ACRES:														0

Additional remarks: _____.

For Place of Use or Character of Use Changes

Are there other water right certificates, water use permits or ground water registrations associated with the “from” or the “to” lands? Yes No

If YES, list the certificate, water use permit, or ground water registration numbers: **Certificates 5247, 5554, 12008, 12009, 14086, 20228, 20229, 22857, 23381, 27660, 38107, 50700, 50821, 62737, 82995, 91447, and 91733. Permits G-17029, G-17102, and G-18112.**



Pursuant to ORS 540.510, any “layered” water use such as an irrigation right that is supplemental to a primary right proposed for transfer must be included in the transfer or be cancelled. Any change to a ground water registration must be filed separately in a ground water registration modification application.

For Substitution (ground water supplemental irrigation will be substituted for surface water primary irrigation)

Ground water supplemental Permit or Certificate # _____;
Surface water primary Certificate # _____.

Received by OWRD

MAY 10 2024

For a change from Supplemental Irrigation Use to Primary Irrigation Use

Salem, OR

Identify the primary certificate to be cancelled. Certificate # _____

For a change in point(s) of appropriation (well(s)) or additional point(s) of appropriation:

Well log(s) are attached for each authorized and proposed well(s) that are clearly labeled and associated with the corresponding well(s) in Table 1 above and on the accompanying application map.

Tip: You may search for well logs on the Department’s web page at:
http://apps.wrd.state.or.us/apps/gw/well_log/Default.aspx

AND/OR

Describe the construction of the authorized and proposed well(s) in Table 3 for any wells that do not have a well log. For *proposed wells not yet constructed or built*, provide “a best estimate” for each requested information element in the table. The Department recommends you consult a licensed well driller, geologist, or certified water right examiner to assist with assembling the information necessary to complete Table 3.

Table 3. Construction of Point(s) of Appropriation

Any well(s) in this listing must be clearly tied to corresponding well(s) described in Table 1 and shown on the accompanying application map. Failure to provide the information will delay the processing of your transfer application until it is received. The information is necessary for the department to assess whether the proposed well(s) will access the same source aquifer as the authorized point(s) of appropriation (POA). The Department is prohibited by law from approving POA changes that do not access the same source aquifer.

Proposed or Authorized POA Name or Number	Is well already built? (Yes or No)	If an existing well: OWRD Well ID Tag No. L-___	Total well depth	Casing Diameter	Casing Intervals (feet)	Seal depth(s) (intervals)	Perforated or screened intervals (in feet)	Static water level of completed well (in feet)	Source aquifer (sand, gravel, basalt, etc.)	Well -specific rate (cfs or gpm). If less than full rate of water right
Well 10	No	N/A	400'	18"	0' – 200'	200'	200' – 400'	40'	Gray Sandy Clay	800 GPM

MAY 10 2024

CERTIFICATE # 62737

Description of Water Delivery System

Salem, OR

System capacity: **0.67** cubic feet per second (cfs)

Describe the current water delivery system or the system that was in place at some time within the last five years. Include information on the pumps, canals, pipelines, and sprinklers used to divert, convey, and apply the water at the authorized place of use.

See the attached maps for the current water delivery system.

Table 1. Location of Authorized and Proposed Point(s) of Diversion (POD) or Appropriation (POA)

(Note: If the POD/POA name is not specified on the certificate, assign it a name or number here.)

POD/POA Name or Number	Is this POD/POA Authorized on the Certificate or is it Proposed?	If POA, OWRD Well Log ID# (or Well ID Tag # L-___)	Twp		Rng		Sec	¼ ¼		Tax Lot, DLC or Gov't Lot	Measured Distances (from a recognized survey corner)
Well 8	<input checked="" type="checkbox"/> Authorized <input type="checkbox"/> Proposed	LAKE 4163	39	S	20	E	16	NE	NW	400	570' South & 2300' East of the Northwest Corner of Section 16
Well 10	<input type="checkbox"/> Authorized <input checked="" type="checkbox"/> Proposed	N/A	39	S	20	E	16	SE	NE	300	399' North & 747' West of the East 1/4 Corner of Section 16
Well 2	<input type="checkbox"/> Authorized <input checked="" type="checkbox"/> Proposed	LAKE 2502	39	S	20	E	16	NE	SE	1200	2550' North & 890' West of the Southeast Corner of Section 16
North Well	<input type="checkbox"/> Authorized <input checked="" type="checkbox"/> Proposed	LAKE 50703	38	S	20	E	32	SE	SE	903	190' North & 1260' West of the Southeast Corner of Section 32
Well 9	<input type="checkbox"/> Authorized <input checked="" type="checkbox"/> Proposed	LAKE 52105	39	S	20	E	16	NW	NE	2600	760' South & 1390' West of the Northeast Corner of Section 16
Well 1	<input type="checkbox"/> Authorized <input checked="" type="checkbox"/> Proposed	LAKE 2472	39	S	20	E	15	NW	SW	100	2590' North & 30' East of the Southwest Corner of Section 15
Well 6	<input type="checkbox"/> Authorized <input checked="" type="checkbox"/> Proposed	LAKE 3017	39	S	20	E	16	SW	NW	100	1680' South & 290' East of the Northwest Corner of Section 16
Well 7	<input type="checkbox"/> Authorized <input checked="" type="checkbox"/> Proposed	LAKE 2496	39	S	20	E	16	NW	NW	201	510' South & 230' East of the Northwest Corner of Section 16

Check all type(s) of change(s) proposed below (change "CODES" are provided in parentheses):

- | | |
|--|---|
| <input type="checkbox"/> Place of Use (POU) | <input type="checkbox"/> Supplemental Use to Primary Use (S to P) |
| <input type="checkbox"/> Character of Use (USE) | <input checked="" type="checkbox"/> Point of Appropriation/Well (POA) |
| <input type="checkbox"/> Point of Diversion (POD) | <input type="checkbox"/> Additional Point of Appropriation (APOA) |
| <input type="checkbox"/> Additional Point of Diversion (APOD) | <input type="checkbox"/> Substitution (SUB) |
| <input type="checkbox"/> Surface Water POD to Ground Water POA (SW/GW) | <input type="checkbox"/> Government Action POD (GOV) |

Will all of the proposed changes affect the entire water right?

- Yes Complete only the Proposed ("to" or "on" lands) section of Table 2 on the next page. Use the "CODES" listed above to describe the proposed changes.
- No Complete all of Table 2 to describe the portion of the water right to be changed.

Received by OWRD
MAY 10 2024
Salem, OR

Please use and attach additional pages of Table 2 as needed.
See page 6 for instructions.

Do you have questions about how to fill-out the tables?
Contact the Department at 503-986-0900 and ask for Transfer Staff.

Table 2. Description of Changes to Water Right Certificate # 62737

List the change proposed for the acreage in each ¼ ¼. If more than one change is proposed, specify the acreage associated with each change.
If there is more than one POD/POA involved in the proposed changes, specify the acreage associated with each POD/POA.

AUTHORIZED (the "from" or "off" lands) The listing that appears on the certificate BEFORE PROPOSED CHANGES List only that part or portion of the water right that will be changed.											Proposed Changes (see "CODES" from previous page)	PROPOSED (the "to" or "on" lands) The listing as it would appear AFTER PROPOSED CHANGES are made.											
Twp	Rng	Sec	¼ ¼	Tax Lot	Gvt Lot or DLC	Acres	Type of USE listed on Certificate	POD(s) or POA(s) (name or number from Table 1)	Priority Date	Twp		Rng	Sec	¼ ¼	Tax Lot	Gvt Lot or DLC	Acres	New Type of USE	POD(s)/ POA(s) to be used (from Table 1)	Priority Date			
										POA	39	S	20	E	10	NW	NW			0	Municipal	Wells 1, 2, 6, 7, 9, North Well, & Well 10	1953
										POA	39	S	20	E	10	NE	NW			0	Municipal	Wells 1, 2, 6, 7, 9, North Well, & Well 10	1953
										POA	39	S	20	E	10	SW	NW			0	Municipal	Wells 1, 2, 6, 7, 9, North Well, & Well 10	1953
										POA	39	S	20	E	10	SE	NW			0	Municipal	Wells 1, 2, 6, 7, 9, North Well, & Well 10	1953
										POA	39	S	20	E	10	SW	NE			0	Municipal	Wells 1, 2, 6, 7, 9, North Well, & Well 10	1953
										POA	39	S	20	E	15	NW	NE			0	Municipal	Wells 1, 2, 6, 7, 9, North Well, & Well 10	1953
										POA	39	S	20	E	15	SW	NE			0	Municipal	Wells 1, 2, 6, 7, 9, North Well, & Well 10	1953
										POA	39	S	20	E	15	NE	NW			0	Municipal	Wells 1, 2, 6, 7, 9, North Well, & Well 10	1953
										POA	39	S	20	E	15	NW	NW			0	Municipal	Wells 1, 2, 6, 7, 9, North Well, & Well 10	1953
										POA	39	S	20	E	15	SE	NW			0	Municipal	Wells 1, 2, 6, 7, 9, North Well, & Well 10	1953
TOTAL ACRES:												TOTAL ACRES:											0

Received by OWRD

MAY 10 2024

Salem, OR

AUTHORIZED (the "from" or "off" lands) The listing that appears on the certificate BEFORE PROPOSED CHANGES List only that part or portion of the water right that will be changed.											Proposed Changes (see "CODES" from previous page)	PROPOSED (the "to" or "on" lands) The listing as it would appear AFTER PROPOSED CHANGES are made.										
Twp	Rng	Sec	¼ ¼	Tax Lot	Gvt Lot or DLC	Acres	Type of USE listed on Certificate	POD(s) or POA(s) (name or number from Table 1)	Priority Date	Twp		Rng	Sec	¼ ¼	Tax Lot	Gvt Lot or DLC	Acres	New Type of USE	POD(s)/ POA(s) to be used (from Table 1)	Priority Date		
										POA	39	S	20	E	15	SW	NW		0	Municipal	Wells 1, 2, 6, 7, 9, North Well, & Well 10	1953
										POA	39	S	20	E	15	NW	SE		0	Municipal	Wells 1, 2, 6, 7, 9, North Well, & Well 10	1953
										POA	39	S	20	E	15	SW	SE		0	Municipal	Wells 1, 2, 6, 7, 9, North Well, & Well 10	1953
										POA	39	S	20	E	15	NE	SW		0	Municipal	Wells 1, 2, 6, 7, 9, North Well, & Well 10	1953
										POA	39	S	20	E	15	NW	SW		0	Municipal	Wells 1, 2, 6, 7, 9, North Well, & Well 10	1953
										POA	39	S	20	E	15	SE	SW		0	Municipal	Wells 1, 2, 6, 7, 9, North Well, & Well 10	1953
										POA	39	S	20	E	15	SW	SW		0	Municipal	Wells 1, 2, 6, 7, 9, North Well, & Well 10	1953
										POA	39	S	20	E	16	NE	NE		0	Municipal	Wells 1, 2, 6, 7, 9, North Well, & Well 10	1953
										POA	39	S	20	E	16	NW	NE		0	Municipal	Wells 1, 2, 6, 7, 9, North Well, & Well 10	1953
										POA	39	S	20	E	16	SE	NE		0	Municipal	Wells 1, 2, 6, 7, 9, North Well, & Well 10	1953
										POA	39	S	20	E	16	SW	NE		0	Municipal	Wells 1, 2, 6, 7, 9, North Well, & Well 10	1953
										POA	39	S	20	E	16	NE	SE		0	Municipal	Wells 1, 2, 6, 7, 9, North Well, & Well 10	1953
										POA	39	S	20	E	16	SE	SE		0	Municipal	Wells 1, 2, 6, 7, 9, North Well, & Well 10	1953
										POA	39	S	20	E	21	NE	NE		0	Municipal	Wells 1, 2, 6, 7, 9, North Well, & Well 10	1953
										POA	39	S	20	E	22	NW	NW		0	Municipal	Wells 1, 2, 6, 7, 9, North Well, & Well 10	1953
										POA	39	S	20	E	22	NE	NW		0	Municipal	Wells 1, 2, 6, 7, 9, North Well, & Well 10	1953
TOTAL ACRES:											TOTAL ACRES:											0

AUTHORIZED (the "from" or "off" lands) The listing that appears on the certificate BEFORE PROPOSED CHANGES List only that part or portion of the water right that will be changed.											Proposed Changes (see "CODES" from previous page)	PROPOSED (the "to" or "on" lands) The listing as it would appear AFTER PROPOSED CHANGES are made.											
Twp	Rng	Sec	¼	¼	Tax Lot	Gvt Lot or DLC	Acres	Type of USE listed on Certificate	POD(s) or POA(s) (name or number from Table 1)	Priority Date		Twp	Rng	Sec	¼	¼	Tax Lot	Gvt Lot or DLC	Acres	New Type of USE	POD(s)/ POA(s) to be used (from Table 1)	Priority Date	
											POA	39	S	20	E	22	SW	NW		0	Municipal	Wells 1, 2, 6, 7, 9, North Well, & Well 10	1953
											POA	39	S	20	E	22	SE	NW		0	Municipal	Wells 1, 2, 6, 7, 9, North Well, & Well 10	1953
											POA	39	S	20	E	22	NW	NE		0	Municipal	Wells 1, 2, 6, 7, 9, North Well, & Well 10	1953
											POA	39	S	20	E	22	SW	NE		0	Municipal	Wells 1, 2, 6, 7, 9, North Well, & Well 10	1953
TOTAL ACRES:								TOTAL ACRES:															0


Additional remarks: _____.

Received by OWRD
MAY 10 2024
Salem, OR

For Place of Use or Character of Use Changes

Are there other water right certificates, water use permits or ground water registrations associated with the “from” or the “to” lands? Yes No

If YES, list the certificate, water use permit, or ground water registration numbers: **Certificates 5247, 5554, 12008, 12009, 14086, 20228, 20229, 22857, 23381, 27660, 38107, 50700, 50821, 56752, 82995, 91447, and 91733. Permits G-17029, G-17102, and G-18112.**



Pursuant to ORS 540.510, any “layered” water use such as an irrigation right that is supplemental to a primary right proposed for transfer must be included in the transfer or be cancelled. Any change to a ground water registration must be filed separately in a ground water registration modification application.

For Substitution (ground water supplemental irrigation will be substituted for surface water primary irrigation)

Ground water supplemental Permit or Certificate # _____;
Surface water primary Certificate # _____.

Received by OWRD

MAY 10 2024

For a change from Supplemental Irrigation Use to Primary Irrigation Use

Identify the primary certificate to be cancelled. Certificate # _____

Salem, OR

For a change in point(s) of appropriation (well(s)) or additional point(s) of appropriation:

Well log(s) are attached for each authorized and proposed well(s) that are clearly labeled and associated with the corresponding well(s) in Table 1 above and on the accompanying application map.

Tip: You may search for well logs on the Department’s web page at:
http://apps.wrd.state.or.us/apps/gw/well_log/Default.aspx

AND/OR

Describe the construction of the authorized and proposed well(s) in Table 3 for any wells that do not have a well log. For *proposed wells not yet constructed or built*, provide “a best estimate” for each requested information element in the table. The Department recommends you consult a licensed well driller, geologist, or certified water right examiner to assist with assembling the information necessary to complete Table 3.

Table 3. Construction of Point(s) of Appropriation

Any well(s) in this listing must be clearly tied to corresponding well(s) described in Table 1 and shown on the accompanying application map. Failure to provide the information will delay the processing of your transfer application until it is received. The information is necessary for the department to assess whether the proposed well(s) will access the same source aquifer as the authorized point(s) of appropriation (POA). The Department is prohibited by law from approving POA changes that do not access the same source aquifer.

Proposed or Authorized POA Name or Number	Is well already built? (Yes or No)	If an existing well: OWRD Well ID Tag No. L-___	Total well depth	Casing Diameter	Casing Intervals (feet)	Seal depth(s) (intervals)	Perforated or screened intervals (in feet)	Static water level of completed well (in feet)	Source aquifer (sand, gravel, basalt, etc.)	Well -specific rate (cfs or gpm). If less than full rate of water right
Well 10	No	N/A	400'	18"	0' – 200'	200'	200' – 400'	40'	Gray Sandy Clay	800 GPM

Description of Water Delivery System

Salem, OR

System capacity: 1.59 cubic feet per second (cfs)

Describe the current water delivery system or the system that was in place at some time within the last five years. Include information on the pumps, canals, pipelines, and sprinklers used to divert, convey, and apply the water at the authorized place of use.

See the attached maps for the current water delivery system.

Table 1. Location of Authorized and Proposed Point(s) of Diversion (POD) or Appropriation (POA)

(Note: If the POD/POA name is not specified on the certificate, assign it a name or number here.)

POD/POA Name or Number	Is this POD/POA Authorized on the Certificate or is it Proposed?	If POA, OWRD Well Log ID# (or Well ID Tag # L-___)	Twp		Rng		Sec	¼ ¼		Tax Lot, DLC or Gov't Lot	Measured Distances (from a recognized survey corner)
North Well	<input checked="" type="checkbox"/> Authorized <input type="checkbox"/> Proposed	LAKE 50703	38	S	20	E	32	SE	SE	903	190' North & 1260' West of the Southeast Corner of Section 32
Well 10	<input type="checkbox"/> Authorized <input checked="" type="checkbox"/> Proposed	N/A	39	S	20	E	16	SE	NE	300	399' North & 747' West of the East 1/4 Corner of Section 16
Well 2	<input type="checkbox"/> Authorized <input checked="" type="checkbox"/> Proposed	LAKE 2502	39	S	20	E	16	NE	SE	1200	2550' North & 890' West of the Southeast Corner of Section 16
Well 9	<input type="checkbox"/> Authorized <input checked="" type="checkbox"/> Proposed	LAKE 52105	39	S	20	E	16	NW	NE	2600	760' South & 1390' West of the Northeast Corner of Section 16
Well 1	<input type="checkbox"/> Authorized <input checked="" type="checkbox"/> Proposed	LAKE 2472	39	S	20	E	15	NW	SW	100	2590' North & 30' East of the Southwest Corner of Section 15
Well 6	<input type="checkbox"/> Authorized <input checked="" type="checkbox"/> Proposed	LAKE 3017	39	S	20	E	16	SW	NW	100	1680' South & 290' East of the Northwest Corner of Section 16
Well 7	<input type="checkbox"/> Authorized <input checked="" type="checkbox"/> Proposed	LAKE 2496	39	S	20	E	16	NW	NW	201	510' South & 230' East of the Northwest Corner of Section 16

Check all type(s) of change(s) proposed below (change "CODES" are provided in parentheses):

- | | |
|--|--|
| <input type="checkbox"/> Place of Use (POU) | <input type="checkbox"/> Supplemental Use to Primary Use (S to P) |
| <input type="checkbox"/> Character of Use (USE) | <input type="checkbox"/> Point of Appropriation/Well (POA) |
| <input type="checkbox"/> Point of Diversion (POD) | <input checked="" type="checkbox"/> Additional Point of Appropriation (APOA) |
| <input type="checkbox"/> Additional Point of Diversion (APOD) | <input type="checkbox"/> Substitution (SUB) |
| <input type="checkbox"/> Surface Water POD to Ground Water POA (SW/GW) | <input type="checkbox"/> Government Action POD (GOV) |

Will all of the proposed changes affect the entire water right?

- Yes Complete only the Proposed ("to" or "on" lands) section of Table 2 on the next page. Use the "CODES" listed above to describe the proposed changes.
- No Complete all of Table 2 to describe the portion of the water right to be changed.

Received by OWRD

MAY 10 2024

Salem, OR

Please use and attach additional pages of Table 2 as needed.
See page 6 for instructions.

Do you have questions about how to fill-out the tables?
Contact the Department at 503-986-0900 and ask for Transfer Staff.

Table 2. Description of Changes to Water Right Certificate # 90394

List the change proposed for the acreage in each ¼ ¼. If more than one change is proposed, specify the acreage associated with each change.
If there is more than one POD/POA involved in the proposed changes, specify the acreage associated with each POD/POA.

AUTHORIZED (the "from" or "off" lands) The listing that appears on the certificate BEFORE PROPOSED CHANGES List only that part or portion of the water right that will be changed.										Proposed Changes (see "CODES" from previous page)	PROPOSED (the "to" or "on" lands) The listing as it would appear AFTER PROPOSED CHANGES are made.											
Twp	Rng	Sec	¼ ¼	Tax Lot	Gvt Lot or DLC	Acres	Type of USE listed on Certificate	POD(s) or POA(s) (name or number from Table 1)	Priority Date		Twp	Rng	Sec	¼ ¼	Tax Lot	Gvt Lot or DLC	Acres	New Type of USE	POD(s)/ POA(s) to be used (from Table 1)	Priority Date		
										APOA	38	S	20	E	33	SW	SW		0	Quasi-Municipal	Wells 1, 2, 6, 7, 9, North Well, & Well 10	1996
										APOA	38	S	20	E	33	SE	SW		0	Quasi-Municipal	Wells 1, 2, 6, 7, 9, North Well, & Well 10	1996
										APOA	38	S	20	E	33	SW	SE		0	Quasi-Municipal	Wells 1, 2, 6, 7, 9, North Well, & Well 10	1996
										APOA	38	S	20	E	33	SE	SE		0	Quasi-Municipal	Wells 1, 2, 6, 7, 9, North Well, & Well 10	1996
										APOA	39	S	20	E	4	NE	NE		0	Quasi-Municipal	Wells 1, 2, 6, 7, 9, North Well, & Well 10	1996
										APOA	39	S	20	E	4	NW	NE		0	Quasi-Municipal	Wells 1, 2, 6, 7, 9, North Well, & Well 10	1996
										APOA	39	S	20	E	4	SW	NE		0	Quasi-Municipal	Wells 1, 2, 6, 7, 9, North Well, & Well 10	1996
										APOA	39	S	20	E	4	SE	NE		0	Quasi-Municipal	Wells 1, 2, 6, 7, 9, North Well, & Well 10	1996
										APOA	39	S	20	E	4	NE	NW		0	Quasi-Municipal	Wells 1, 2, 6, 7, 9, North Well, & Well 10	1996
										APOA	39	S	20	E	4	NW	NW		0	Quasi-Municipal	Wells 1, 2, 6, 7, 9, North Well, & Well 10	1996
TOTAL ACRES:											TOTAL ACRES:										0	

Received by OWRD

MAY 10 2024


Salem, OR

AUTHORIZED (the "from" or "off" lands) The listing that appears on the certificate BEFORE PROPOSED CHANGES List only that part or portion of the water right that will be changed.											Proposed Changes (see "CODES" from previous page)	PROPOSED (the "to" or "on" lands) The listing as it would appear AFTER PROPOSED CHANGES are made.														
Twp	Rng	Sec	¼	¼	Tax Lot	Gvt Lot or DLC	Acres	Type of USE listed on Certificate	POD(s) or POA(s) (name or number from Table 1)	Priority Date		Twp	Rng	Sec	¼	¼	Tax Lot	Gvt Lot or DLC	Acres	New Type of USE	POD(s)/ POA(s) to be used (from Table 1)	Priority Date				
EXAMPLE																										
2	S	9	E	15	NE	NW	100		15.0	Irrigation	POD #1 POD #2	1901	POU/POD	2	S	9	E	1	NW	NW	500	1	10.0		POD #5	1901
														2	S	9	E	2	SW	NW	500		5.0		POD #6	1901
													APOA	39	S	20	E	4	SW	NW			0	Quasi-Municipal	Wells 1, 2, 6, 7, 9, North Well, & Well 10	1996
													APOA	39	S	20	E	4	SE	NW			0	Quasi-Municipal	Wells 1, 2, 6, 7, 9, North Well, & Well 10	1996
													APOA	39	S	20	E	4	NE	SW			0	Quasi-Municipal	Wells 1, 2, 6, 7, 9, North Well, & Well 10	1996
													APOA	39	S	20	E	4	NW	SW			0	Quasi-Municipal	Wells 1, 2, 6, 7, 9, North Well, & Well 10	1996
													APOA	39	S	20	E	4	SW	SW			0	Quasi-Municipal	Wells 1, 2, 6, 7, 9, North Well, & Well 10	1996
													APOA	39	S	20	E	4	SE	SW			0	Quasi-Municipal	Wells 1, 2, 6, 7, 9, North Well, & Well 10	1996
													APOA	39	S	20	E	4	NW	SE			0	Quasi-Municipal	Wells 1, 2, 6, 7, 9, North Well, & Well 10	1996
													APOA	39	S	20	E	4	SW	SE			0	Quasi-Municipal	Wells 1, 2, 6, 7, 9, North Well, & Well 10	1996
TOTAL ACRES:													TOTAL ACRES:											0		

For Place of Use or Character of Use Changes

Are there other water right certificates, water use permits or ground water registrations associated with the "from" or the "to" lands? Yes No

If YES, list the certificate, water use permit, or ground water registration numbers: **Certificates 15546, 27034, 27660, 36476, 38566, 44739, 58379, 65564, 66811, 68086, 72154, 80621, 81059, 82995, and 91447. Permits G-17102, and G-17133.**



Pursuant to ORS 540.510, any "layered" water use such as an irrigation right that is supplemental to a primary right proposed for transfer must be included in the transfer or be cancelled. Any change to a ground water registration must be filed separately in a ground water registration modification application.

For Substitution (ground water supplemental irrigation will be substituted for surface water primary irrigation) Received by OWRD

Ground water supplemental Permit or Certificate # _____;
Surface water primary Certificate # _____.

MAY 10 2024

Salem, OR

For a change from Supplemental Irrigation Use to Primary Irrigation Use

Identify the primary certificate to be cancelled. Certificate # _____

For a change in point(s) of appropriation (well(s)) or additional point(s) of appropriation:

Well log(s) are attached for each authorized and proposed well(s) that are clearly labeled and associated with the corresponding well(s) in Table 1 above and on the accompanying application map.

Tip: You may search for well logs on the Department's web page at:
http://apps.wrd.state.or.us/apps/gw/well_log/Default.aspx

AND/OR

Describe the construction of the authorized and proposed well(s) in Table 3 for any wells that do not have a well log. For *proposed wells not yet constructed or built*, provide "a best estimate" for each requested information element in the table. The Department recommends you consult a licensed well driller, geologist, or certified water right examiner to assist with assembling the information necessary to complete Table 3.

Table 3. Construction of Point(s) of Appropriation

Any well(s) in this listing must be clearly tied to corresponding well(s) described in Table 1 and shown on the accompanying application map. Failure to provide the information will delay the processing of your transfer application until it is received. The information is necessary for the department to assess whether the proposed well(s) will access the same source aquifer as the authorized point(s) of appropriation (POA). The Department is prohibited by law from approving POA changes that do not access the same source aquifer.

Proposed or Authorized POA Name or Number	Is well already built? (Yes or No)	If an existing well: OWRD Well ID Tag No. L-____	Total well depth	Casing Diameter	Casing Intervals (feet)	Seal depth(s) (intervals)	Perforated or screened intervals (in feet)	Static water level of completed well (in feet)	Source aquifer (sand, gravel, basalt, etc.)	Well-specific rate (cfs or gpm). If less than full rate of water right
Well 10	No	N/A	400'	18"	0' – 200'	200'	200' – 400'	40'	Gray Sandy Clay	800 GPM

MAY 10 2024

Description of Water Delivery System

System capacity: 2.30 cubic feet per second (cfs)

Salem, OR

Describe the current water delivery system or the system that was in place at some time within the last five years. Include information on the pumps, canals, pipelines, and sprinklers used to divert, convey, and apply the water at the authorized place of use.

See the attached maps for the current water delivery system.

Table 1. Location of Authorized and Proposed Point(s) of Diversion (POD) or Appropriation (POA)

(Note: If the POD/POA name is not specified on the certificate, assign it a name or number here.)

POD/POA Name or Number	Is this POD/POA Authorized on the Certificate or is it Proposed?	If POA, OWRD Well Log ID# (or Well ID Tag # L-___)	Twp		Rng		Sec	¼ ¼		Tax Lot, DLC or Gov't Lot	Measured Distances (from a recognized survey corner)
Well 9	<input checked="" type="checkbox"/> Authorized <input type="checkbox"/> Proposed	LAKE 52105	39	S	20	E	16	NW	NE	2600	760' South & 1390' West of the Northeast Corner of Section 16
Well 10	<input type="checkbox"/> Authorized <input checked="" type="checkbox"/> Proposed	N/A	39	S	20	E	16	SE	NE	300	399' North & 747' West of the East 1/4 Corner of Section 16
Well 2	<input type="checkbox"/> Authorized <input checked="" type="checkbox"/> Proposed	LAKE 2502	39	S	20	E	16	NE	SE	1200	2550' North & 890' West of the Southeast Corner of Section 16
North Well	<input type="checkbox"/> Authorized <input checked="" type="checkbox"/> Proposed	LAKE 50703	38	S	20	E	32	SE	SE	903	190' North & 1260' West of the Southeast Corner of Section 32
Well 1	<input type="checkbox"/> Authorized <input checked="" type="checkbox"/> Proposed	LAKE 2472	39	S	20	E	15	NW	SW	100	2590' North & 30' East of the Southwest Corner of Section 15
Well 6	<input type="checkbox"/> Authorized <input checked="" type="checkbox"/> Proposed	LAKE 3017	39	S	20	E	16	SW	NW	100	1680' South & 290' East of the Northwest Corner of Section 16
Well 7	<input type="checkbox"/> Authorized <input checked="" type="checkbox"/> Proposed	LAKE 2496	39	S	20	E	16	NW	NW	201	510' South & 230' East of the Northwest Corner of Section 16

Check all type(s) of change(s) proposed below (change "CODES" are provided in parentheses):

- | | |
|--|--|
| <input type="checkbox"/> Place of Use (POU) | <input type="checkbox"/> Supplemental Use to Primary Use (S to P) |
| <input type="checkbox"/> Character of Use (USE) | <input type="checkbox"/> Point of Appropriation/Well (POA) |
| <input type="checkbox"/> Point of Diversion (POD) | <input checked="" type="checkbox"/> Additional Point of Appropriation (APOA) |
| <input type="checkbox"/> Additional Point of Diversion (APOD) | <input type="checkbox"/> Substitution (SUB) |
| <input type="checkbox"/> Surface Water POD to Ground Water POA (SW/GW) | <input type="checkbox"/> Government Action POD (GOV) |

Will all of the proposed changes affect the entire water right?

- Yes Complete only the Proposed ("to" or "on" lands) section of Table 2 on the next page. Use the "CODES" listed above to describe the proposed changes.
- No Complete all of Table 2 to describe the portion of the water right to be changed.

Received by OWRD

MAY 10 2024

Salem, OR

Please use and attach additional pages of Table 2 as needed.
See page 6 for instructions.

Do you have questions about how to fill-out the tables?
Contact the Department at 503-986-0900 and ask for Transfer Staff.

Table 2. Description of Changes to Water Right Certificate # 91447

List the change proposed for the acreage in each ¼ ¼. If more than one change is proposed, specify the acreage associated with each change.
If there is more than one POD/POA involved in the proposed changes, specify the acreage associated with each POD/POA.

AUTHORIZED (the "from" or "off" lands) The listing that appears on the certificate BEFORE PROPOSED CHANGES List only that part or portion of the water right that will be changed.										Proposed Changes (see "CODES" from previous page)	PROPOSED (the "to" or "on" lands) The listing as it would appear AFTER PROPOSED CHANGES are made.										
Twp	Rng	Sec	¼ ¼	Tax Lot	Gvt Lot or DLC	Acres	Type of USE listed on Certificate	POD(s) or POA(s) (name or number from Table 1)	Priority Date		Twp	Rng	Sec	¼ ¼	Tax Lot	Gvt Lot or DLC	Acres	New Type of USE	POD(s)/ POA(s) to be used (from Table 1)	Priority Date	
										APOA	39	S	20	E	3	NW	NW	0	Domestic	Wells 1, 2, 6, 7, 9, North Well, & Well 10	1940
										APOA	39	S	20	E	3	NW	SW	0	Domestic	Wells 1, 2, 6, 7, 9, North Well, & Well 10	1940
										APOA	39	S	20	E	3	SW	SW	0	Domestic	Wells 1, 2, 6, 7, 9, North Well, & Well 10	1940
										APOA	39	S	20	E	4	NE	NE	0	Domestic	Wells 1, 2, 6, 7, 9, North Well, & Well 10	1940
										APOA	39	S	20	E	4	NW	NE	0	Domestic	Wells 1, 2, 6, 7, 9, North Well, & Well 10	1940
										APOA	39	S	20	E	4	SW	NE	0	Domestic	Wells 1, 2, 6, 7, 9, North Well, & Well 10	1940
										APOA	39	S	20	E	4	SE	NE	0	Domestic	Wells 1, 2, 6, 7, 9, North Well, & Well 10	1940
										APOA	39	S	20	E	4	NE	NW	0	Domestic	Wells 1, 2, 6, 7, 9, North Well, & Well 10	1940
										APOA	39	S	20	E	4	NW	NW	0	Domestic	Wells 1, 2, 6, 7, 9, North Well, & Well 10	1940
										APOA	39	S	20	E	4	SW	NW	0	Domestic	Wells 1, 2, 6, 7, 9, North Well, & Well 10	1940
TOTAL ACRES:							TOTAL ACRES:						0								

Received by OWRD

MAY 10 2024

Salem, OR

AUTHORIZED (the "from" or "off" lands) The listing that appears on the certificate BEFORE PROPOSED CHANGES List only that part or portion of the water right that will be changed.											Proposed Changes (see "CODES" from previous page)	PROPOSED (the "to" or "on" lands) The listing as it would appear AFTER PROPOSED CHANGES are made.										
Twp	Rng	Sec	¼ ¼	Tax Lot	Gvt Lot or DLC	Acres	Type of USE listed on Certificate	POD(s) or POA(s) (name or number from Table 1)	Priority Date	Twp		Rng	Sec	¼ ¼	Tax Lot	Gvt Lot or DLC	Acres	New Type of USE	POD(s)/ POA(s) to be used (from Table 1)	Priority Date		
										APOA	39	S	20	E	4	SE	NW		0	Domestic	Wells 1, 2, 6, 7, 9, North Well, & Well 10	1940
										APOA	39	S	20	E	4	NE	SW		0	Domestic	Wells 1, 2, 6, 7, 9, North Well, & Well 10	1940
										APOA	39	S	20	E	4	NW	SW		0	Domestic	Wells 1, 2, 6, 7, 9, North Well, & Well 10	1940
										APOA	39	S	20	E	4	SW	SW		0	Domestic	Wells 1, 2, 6, 7, 9, North Well, & Well 10	1940
										APOA	39	S	20	E	4	SE	SW		0	Domestic	Wells 1, 2, 6, 7, 9, North Well, & Well 10	1940
										APOA	39	S	20	E	4	NE	SE		0	Domestic	Wells 1, 2, 6, 7, 9, North Well, & Well 10	1940
										APOA	39	S	20	E	4	NW	SE		0	Domestic	Wells 1, 2, 6, 7, 9, North Well, & Well 10	1940
										APOA	39	S	20	E	4	SW	SE		0	Domestic	Wells 1, 2, 6, 7, 9, North Well, & Well 10	1940
										APOA	39	S	20	E	4	SE	SE		0	Domestic	Wells 1, 2, 6, 7, 9, North Well, & Well 10	1940
										APOA	39	S	20	E	9	NE	NE		0	Domestic	Wells 1, 2, 6, 7, 9, North Well, & Well 10	1940
										APOA	39	S	20	E	9	NW	NE		0	Domestic	Wells 1, 2, 6, 7, 9, North Well, & Well 10	1940
										APOA	39	S	20	E	9	SW	NE		0	Domestic	Wells 1, 2, 6, 7, 9, North Well, & Well 10	1940
										APOA	39	S	20	E	9	SE	NE		0	Domestic	Wells 1, 2, 6, 7, 9, North Well, & Well 10	1940
										APOA	39	S	20	E	9	NE	NW		0	Domestic	Wells 1, 2, 6, 7, 9, North Well, & Well 10	1940
										APOA	39	S	20	E	9	NW	NW		0	Domestic	Wells 1, 2, 6, 7, 9, North Well, & Well 10	1940
										APOA	39	S	20	E	9	SW	NW		0	Domestic	Wells 1, 2, 6, 7, 9, North Well, & Well 10	1940
TOTAL ACRES:											TOTAL ACRES:											0

Received by OWRD

MAY 10 2024

Salem, OR

AUTHORIZED (the "from" or "off" lands) The listing that appears on the certificate BEFORE PROPOSED CHANGES List only that part or portion of the water right that will be changed.											Proposed Changes (see "CODES" from previous page)	PROPOSED (the "to" or "on" lands) The listing as it would appear AFTER PROPOSED CHANGES are made.										
Twp	Rng	Sec	¼ ¼	Tax Lot	Gvt Lot or DLC	Acres	Type of USE listed on Certificate	POD(s) or POA(s) (name or number from Table 1)	Priority Date	Twp		Rng	Sec	¼ ¼	Tax Lot	Gvt Lot or DLC	Acres	New Type of USE	POD(s)/ POA(s) to be used (from Table 1)	Priority Date		
										APOA	39	S	20	E	9	SE	NW		0	Domestic	Wells 1, 2, 6, 7, 9, North Well, & Well 10	1940
										APOA	39	S	20	E	9	NE	SW		0	Domestic	Wells 1, 2, 6, 7, 9, North Well, & Well 10	1940
										APOA	39	S	20	E	9	NW	SW		0	Domestic	Wells 1, 2, 6, 7, 9, North Well, & Well 10	1940
										APOA	39	S	20	E	9	SW	SW		0	Domestic	Wells 1, 2, 6, 7, 9, North Well, & Well 10	1940
										APOA	39	S	20	E	9	SE	SW		0	Domestic	Wells 1, 2, 6, 7, 9, North Well, & Well 10	1940
										APOA	39	S	20	E	9	NE	SE		0	Domestic	Wells 1, 2, 6, 7, 9, North Well, & Well 10	1940
										APOA	39	S	20	E	9	NW	SE		0	Domestic	Wells 1, 2, 6, 7, 9, North Well, & Well 10	1940
										APOA	39	S	20	E	9	SW	SE		0	Domestic	Wells 1, 2, 6, 7, 9, North Well, & Well 10	1940
										APOA	39	S	20	E	9	SE	SE		0	Domestic	Wells 1, 2, 6, 7, 9, North Well, & Well 10	1940
										APOA	39	S	20	E	10	NE	NW		0	Domestic	Wells 1, 2, 6, 7, 9, North Well, & Well 10	1940
										APOA	39	S	20	E	10	NW	NW		0	Domestic	Wells 1, 2, 6, 7, 9, North Well, & Well 10	1940
										APOA	39	S	20	E	10	SW	NW		0	Domestic	Wells 1, 2, 6, 7, 9, North Well, & Well 10	1940
										APOA	39	S	20	E	10	SE	NW		0	Domestic	Wells 1, 2, 6, 7, 9, North Well, & Well 10	1940
										APOA	39	S	20	E	10	NE	SW		0	Domestic	Wells 1, 2, 6, 7, 9, North Well, & Well 10	1940
										APOA	39	S	20	E	10	NW	SW		0	Domestic	Wells 1, 2, 6, 7, 9, North Well, & Well 10	1940
										APOA	39	S	20	E	10	SW	SW		0	Domestic	Wells 1, 2, 6, 7, 9, North Well, & Well 10	1940
TOTAL ACRES:												TOTAL ACRES:										0

Received by OWRD

MAY 10 2024

Salem, OR

AUTHORIZED (the "from" or "off" lands) The listing that appears on the certificate BEFORE PROPOSED CHANGES List only that part or portion of the water right that will be changed.											Proposed Changes (see "CODES" from previous page)	PROPOSED (the "to" or "on" lands) The listing as it would appear AFTER PROPOSED CHANGES are made.										
Twp	Rng	Sec	¼ ¼	Tax Lot	Gvt Lot or DLC	Acres	Type of USE listed on Certificate	POD(s) or POA(s) (name or number from Table 1)	Priority Date	Twp		Rng	Sec	¼ ¼	Tax Lot	Gvt Lot or DLC	Acres	New Type of USE	POD(s)/ POA(s) to be used (from Table 1)	Priority Date		
										APOA	39	S	20	E	15	SE	SW		0	Domestic	Wells 1, 2, 6, 7, 9, North Well, & Well 10	1940
										APOA	39	S	20	E	15	NE	SE		0	Domestic	Wells 1, 2, 6, 7, 9, North Well, & Well 10	1940
										APOA	39	S	20	E	15	NW	SE		0	Domestic	Wells 1, 2, 6, 7, 9, North Well, & Well 10	1940
										APOA	39	S	20	E	15	SW	SE		0	Domestic	Wells 1, 2, 6, 7, 9, North Well, & Well 10	1940
										APOA	39	S	20	E	15	SE	SE		0	Domestic	Wells 1, 2, 6, 7, 9, North Well, & Well 10	1940
										APOA	39	S	20	E	16	NE	NE		0	Domestic	Wells 1, 2, 6, 7, 9, North Well, & Well 10	1940
										APOA	39	S	20	E	16	NW	NE		0	Domestic	Wells 1, 2, 6, 7, 9, North Well, & Well 10	1940
										APOA	39	S	20	E	16	SW	NE		0	Domestic	Wells 1, 2, 6, 7, 9, North Well, & Well 10	1940
										APOA	39	S	20	E	16	SE	NE		0	Domestic	Wells 1, 2, 6, 7, 9, North Well, & Well 10	1940
										APOA	39	S	20	E	16	NE	NW		0	Domestic	Wells 1, 2, 6, 7, 9, North Well, & Well 10	1940
										APOA	39	S	20	E	16	NW	NW		0	Domestic	Wells 1, 2, 6, 7, 9, North Well, & Well 10	1940
										APOA	39	S	20	E	16	SW	NW		0	Domestic	Wells 1, 2, 6, 7, 9, North Well, & Well 10	1940
										APOA	39	S	20	E	16	SE	NW		0	Domestic	Wells 1, 2, 6, 7, 9, North Well, & Well 10	1940
										APOA	39	S	20	E	16	NE	SW		0	Domestic	Wells 1, 2, 6, 7, 9, North Well, & Well 10	1940
										APOA	39	S	20	E	16	NW	SW		0	Domestic	Wells 1, 2, 6, 7, 9, North Well, & Well 10	1940
										APOA	39	S	20	E	16	SW	SW		0	Domestic	Wells 1, 2, 6, 7, 9, North Well, & Well 10	1940
TOTAL ACRES:							TOTAL ACRES:											0				

Received by OWRD

MAY 10 2024

Salem, OR

AUTHORIZED (the "from" or "off" lands) The listing that appears on the certificate BEFORE PROPOSED CHANGES List only that part or portion of the water right that will be changed.											Proposed Changes (see "CODES" from previous page)	PROPOSED (the "to" or "on" lands) The listing as it would appear AFTER PROPOSED CHANGES are made.											
Twp	Rng	Sec	¼	¼	Tax Lot	Gvt Lot or DLC	Acres	Type of USE listed on Certificate	POD(s) or POA(s) (name or number from Table 1)	Priority Date		Twp	Rng	Sec	¼	¼	Tax Lot	Gvt Lot or DLC	Acres	New Type of USE	POD(s)/ POA(s) to be used (from Table 1)	Priority Date	
											APOA	39	S	20	E	10	SE	SW		0	Domestic	Wells 1, 2, 6, 7, 9, North Well, & Well 10	1940
											APOA	39	S	20	E	10	NE	SE		0	Domestic	Wells 1, 2, 6, 7, 9, North Well, & Well 10	1940
											APOA	39	S	20	E	10	NW	SE		0	Domestic	Wells 1, 2, 6, 7, 9, North Well, & Well 10	1940
											APOA	39	S	20	E	10	SW	SE		0	Domestic	Wells 1, 2, 6, 7, 9, North Well, & Well 10	1940
											APOA	39	S	20	E	10	SE	SE		0	Domestic	Wells 1, 2, 6, 7, 9, North Well, & Well 10	1940
											APOA	39	S	20	E	15	NE	NE		0	Domestic	Wells 1, 2, 6, 7, 9, North Well, & Well 10	1940
											APOA	39	S	20	E	15	NW	NE		0	Domestic	Wells 1, 2, 6, 7, 9, North Well, & Well 10	1940
											APOA	39	S	20	E	15	SW	NE		0	Domestic	Wells 1, 2, 6, 7, 9, North Well, & Well 10	1940
											APOA	39	S	20	E	15	SE	NE		0	Domestic	Wells 1, 2, 6, 7, 9, North Well, & Well 10	1940
											APOA	39	S	20	E	15	NE	NW		0	Domestic	Wells 1, 2, 6, 7, 9, North Well, & Well 10	1940
											APOA	39	S	20	E	15	NW	NW		0	Domestic	Wells 1, 2, 6, 7, 9, North Well, & Well 10	1940
											APOA	39	S	20	E	15	SW	NW		0	Domestic	Wells 1, 2, 6, 7, 9, North Well, & Well 10	1940
											APOA	39	S	20	E	15	SE	NW		0	Domestic	Wells 1, 2, 6, 7, 9, North Well, & Well 10	1940
											APOA	39	S	20	E	15	NE	SW		0	Domestic	Wells 1, 2, 6, 7, 9, North Well, & Well 10	1940
											APOA	39	S	20	E	15	NW	SW		0	Domestic	Wells 1, 2, 6, 7, 9, North Well, & Well 10	1940
											APOA	39	S	20	E	15	SW	SW		0	Domestic	Wells 1, 2, 6, 7, 9, North Well, & Well 10	1940
TOTAL ACRES:												TOTAL ACRES:											0

Received by OWRD

MAY 10 2024

Salem, OR

AUTHORIZED (the "from" or "off" lands) The listing that appears on the certificate BEFORE PROPOSED CHANGES List only that part or portion of the water right that will be changed.											Proposed Changes (see "CODES" from previous page)	PROPOSED (the "to" or "on" lands) The listing as it would appear AFTER PROPOSED CHANGES are made.									
Twp	Rng	Sec	¼ ¼	Tax Lot	Gvt Lot or DLC	Acres	Type of USE listed on Certificate	POD(s) or POA(s) (name or number from Table 1)	Priority Date	Twp		Rng	Sec	¼ ¼	Tax Lot	Gvt Lot or DLC	Acres	New Type of USE	POD(s)/ POA(s) to be used (from Table 1)	Priority Date	
										APOA	39	S	20	E	16	SE	SW	0	Domestic	Wells 1, 2, 6, 7, 9, North Well, & Well 10	1940
										APOA	39	S	20	E	16	NE	SE	0	Domestic	Wells 1, 2, 6, 7, 9, North Well, & Well 10	1940
										APOA	39	S	20	E	16	NW	SE	0	Domestic	Wells 1, 2, 6, 7, 9, North Well, & Well 10	1940
										APOA	39	S	20	E	16	SW	SE	0	Domestic	Wells 1, 2, 6, 7, 9, North Well, & Well 10	1940
										APOA	39	S	20	E	16	SE	SE	0	Domestic	Wells 1, 2, 6, 7, 9, North Well, & Well 10	1940
										APOA	39	S	20	E	17	NE	NE	0	Domestic	Wells 1, 2, 6, 7, 9, North Well, & Well 10	1940
										APOA	39	S	20	E	17	SE	NE	0	Domestic	Wells 1, 2, 6, 7, 9, North Well, & Well 10	1940
										APOA	39	S	20	E	21	NE	NE	0	Domestic	Wells 1, 2, 6, 7, 9, North Well, & Well 10	1940
										APOA	39	S	20	E	21	SE	NE	0	Domestic	Wells 1, 2, 6, 7, 9, North Well, & Well 10	1940
										APOA	39	S	20	E	21	NE	SE	0	Domestic	Wells 1, 2, 6, 7, 9, North Well, & Well 10	1940
										APOA	39	S	20	E	21	SE	SE	0	Domestic	Wells 1, 2, 6, 7, 9, North Well, & Well 10	1940
										APOA	39	S	20	E	22	NW	NE	0	Domestic	Wells 1, 2, 6, 7, 9, North Well, & Well 10	1940
										APOA	39	S	20	E	22	SW	NE	0	Domestic	Wells 1, 2, 6, 7, 9, North Well, & Well 10	1940
										APOA	39	S	20	E	22	NE	NW	0	Domestic	Wells 1, 2, 6, 7, 9, North Well, & Well 10	1940
										APOA	39	S	20	E	22	NW	NW	0	Domestic	Wells 1, 2, 6, 7, 9, North Well, & Well 10	1940
										APOA	39	S	20	E	22	SW	NW	0	Domestic	Wells 1, 2, 6, 7, 9, North Well, & Well 10	1940
TOTAL ACRES:							TOTAL ACRES: 0														

AUTHORIZED (the "from" or "off" lands) The listing that appears on the certificate BEFORE PROPOSED CHANGES List only that part or portion of the water right that will be changed.											Proposed Changes (see "CODES" from previous page)	PROPOSED (the "to" or "on" lands) The listing as it would appear AFTER PROPOSED CHANGES are made.															
Twp	Rng	Sec	¼ ¼	Tax Lot	Gvt Lot or DLC	Acres	Type of USE listed on Certificate	POD(s) or POA(s) (name or number from Table 1)	Priority Date	Twp		Rng	Sec	¼ ¼	Tax Lot	Gvt Lot or DLC	Acres	New Type of USE	POD(s)/ POA(s) to be used (from Table 1)	Priority Date							
EXAMPLE																											
2	S	9	E	15	NE	NW	100		15.0	Irrigation	POD #1	POD #2	1901	POU/POD	2	S	9	E	1	NW	NW	500	1	10.0		POD #5	1901
															2	S	9	E	2	SW	NW	500		5.0		POD #6	1901
														APOA	39	S	20	E	22	SE	NW			0	Domestic	Wells 1, 2, 6, 7, 9, North Well, & Well 10	1940
														APOA	39	S	20	E	22	NE	SW			0	Domestic	Wells 1, 2, 6, 7, 9, North Well, & Well 10	1940
														APOA	39	S	20	E	22	NW	SW			0	Domestic	Wells 1, 2, 6, 7, 9, North Well, & Well 10	1940
														APOA	39	S	20	E	22	SW	SW			0	Domestic	Wells 1, 2, 6, 7, 9, North Well, & Well 10	1940
														APOA	39	S	20	E	22	SE	SW			0	Domestic	Wells 1, 2, 6, 7, 9, North Well, & Well 10	1940
														APOA	39	S	20	E	22	NW	SE			0	Domestic	Wells 1, 2, 6, 7, 9, North Well, & Well 10	1940
														APOA	39	S	20	E	22	SW	SE			0	Domestic	Wells 1, 2, 6, 7, 9, North Well, & Well 10	1940
TOTAL ACRES:											TOTAL ACRES: 0																

Received by OWRD


MAY 10 2024

Salem, OR

For Place of Use or Character of Use Changes

Are there other water right certificates, water use permits or ground water registrations associated with the "from" or the "to" lands? Yes No

If YES, list the certificate, water use permit, or ground water registration numbers: Certificates 5247, 5358, 5554, 7456, 7470, 12008, 12009, 14086, 15546, 20228, 20229, 22857, 23381, 27023, 27034, 27065, 27660, 36476, 37210, 38107, 38565, 38566, 44739, 50604, 50700, 50821, 56752, 58332, 58379, 62737, 63264, 63265, 68086, 80621, 81059, 82995, 85892, 90394, and 91733. Permits G-14034, G-15310, G-17029, G-17102, G-17133, and G-18112.



Pursuant to ORS 540.510, any "layered" water use such as an irrigation right that is supplemental to a primary right proposed for transfer must be included in the transfer or be cancelled. Any change to a ground water registration must be filed separately in a ground water registration modification application.

For Substitution (ground water supplemental irrigation will be substituted for surface water primary irrigation)

Ground water supplemental Permit or Certificate # _____;
Surface water primary Certificate # _____.

Received by OWRD

MAY 10 2024

For a change from Supplemental Irrigation Use to Primary Irrigation Use

Salem, OR

Identify the primary certificate to be cancelled. Certificate # _____

For a change in point(s) of appropriation (well(s)) or additional point(s) of appropriation:

- Well log(s) are attached for each authorized and proposed well(s) that are clearly labeled and associated with the corresponding well(s) in Table 1 above and on the accompanying application map.

Tip: You may search for well logs on the Department's web page at:
http://apps.wrd.state.or.us/apps/gw/well_log/Default.aspx

AND/OR

- Describe the construction of the authorized and proposed well(s) in Table 3 for any wells that do not have a well log. For *proposed wells not yet constructed or built*, provide "a best estimate" for each requested information element in the table. The Department recommends you consult a licensed well driller, geologist, or certified water right examiner to assist with assembling the information necessary to complete Table 3.

Table 3. Construction of Point(s) of Appropriation

Any well(s) in this listing must be clearly tied to corresponding well(s) described in Table 1 and shown on the accompanying application map. Failure to provide the information will delay the processing of your transfer application until it is received. The information is necessary for the department to assess whether the proposed well(s) will access the same source aquifer as the authorized point(s) of appropriation (POA). The Department is prohibited by law from approving POA changes that do not access the same source aquifer.

Proposed or Authorized POA Name or Number	Is well already built? (Yes or No)	If an existing well: OWRD Well ID Tag No. L-____	Total well depth	Casing Diameter	Casing Intervals (feet)	Seal depth(s) (intervals)	Perforated or screened intervals (in feet)	Static water level of completed well (in feet)	Source aquifer (sand, gravel, basalt, etc.)	Well-specific rate (cfs or gpm). If less than full rate of water right
Well 10	No	N/A	400'	18"	0' – 200'	200'	200' – 400'	40'	Gray Sandy Clay	800 GPM

MAY 10 2024

CERTIFICATE # 91733

Description of Water Delivery System

Salem, OR

System capacity: 2.30 cubic feet per second (cfs)

Describe the current water delivery system or the system that was in place at some time within the last five years. Include information on the pumps, canals, pipelines, and sprinklers used to divert, convey, and apply the water at the authorized place of use.

See the attached maps for the current water delivery system.

Table 1. Location of Authorized and Proposed Point(s) of Diversion (POD) or Appropriation (POA)

(Note: If the POD/POA name is not specified on the certificate, assign it a name or number here.)

POD/POA Name or Number	Is this POD/POA Authorized on the Certificate or is it Proposed?	If POA, OWRD Well Log ID# (or Well ID Tag # L-___)	Twp		Rng		Sec		¼ ¼		Tax Lot, DLC or Gov't Lot	Measured Distances (from a recognized survey corner)
Well 9	<input checked="" type="checkbox"/> Authorized <input type="checkbox"/> Proposed	LAKE 52105	39	S	20	E	16	NW	NE	2600	760' South & 1380' West of the Northeast Corner of Section 16	
Well 1	<input checked="" type="checkbox"/> Authorized <input type="checkbox"/> Proposed	LAKE 2472	39	S	20	E	15	NW	SW	100	2590' North & 30' East of the Southwest Corner of Section 15	
Well 10	<input type="checkbox"/> Authorized <input checked="" type="checkbox"/> Proposed	N/A	39	S	20	E	16	SE	NE	300	399' North & 747' West of the East 1/4 Corner of Section 16	
Well 2	<input type="checkbox"/> Authorized <input checked="" type="checkbox"/> Proposed	LAKE 2502	39	S	20	E	16	NE	SE	1200	2550' North & 890' West of the Southeast Corner of Section 16	
North Well	<input type="checkbox"/> Authorized <input checked="" type="checkbox"/> Proposed	LAKE 50703	38	S	20	E	32	SE	SE	903	190' North & 1260' West of the Southeast Corner of Section 32	
Well 6	<input type="checkbox"/> Authorized <input checked="" type="checkbox"/> Proposed	LAKE 3017	39	S	20	E	16	SW	NW	100	1680' South & 290' East of the Northwest Corner of Section 16	
Well 7	<input type="checkbox"/> Authorized <input checked="" type="checkbox"/> Proposed	LAKE 2496	39	S	20	E	16	NW	NW	201	510' South & 230' East of the Northwest Corner of Section 16	

Check all type(s) of change(s) proposed below (change "CODES" are provided in parentheses):

- | | |
|--|--|
| <input type="checkbox"/> Place of Use (POU) | <input type="checkbox"/> Supplemental Use to Primary Use (S to P) |
| <input type="checkbox"/> Character of Use (USE) | <input type="checkbox"/> Point of Appropriation/Well (POA) |
| <input type="checkbox"/> Point of Diversion (POD) | <input checked="" type="checkbox"/> Additional Point of Appropriation (APOA) |
| <input type="checkbox"/> Additional Point of Diversion (APOD) | <input type="checkbox"/> Substitution (SUB) |
| <input type="checkbox"/> Surface Water POD to Ground Water POA (SW/GW) | <input type="checkbox"/> Government Action POD (GOV) |

Will all of the proposed changes affect the entire water right?

- Yes Complete only the Proposed ("to" or "on" lands) section of Table 2 on the next page. Use the "CODES" listed above to describe the proposed changes.
- No Complete all of Table 2 to describe the portion of the water right to be changed.

Received by OWRD

MAY 10 2024

Salem, OR

Please use and attach additional pages of Table 2 as needed.
See page 6 for instructions.

Do you have questions about how to fill-out the tables?
Contact the Department at 503-986-0900 and ask for Transfer Staff.

Table 2. Description of Changes to Water Right Certificate # 91733

List the change proposed for the acreage in each ¼ ¼. If more than one change is proposed, specify the acreage associated with each change.
If there is more than one POD/POA involved in the proposed changes, specify the acreage associated with each POD/POA.

AUTHORIZED (the "from" or "off" lands) The listing that appears on the certificate BEFORE PROPOSED CHANGES List only that part or portion of the water right that will be changed.											Proposed Changes (see "CODES" from previous page)	PROPOSED (the "to" or "on" lands) The listing as it would appear AFTER PROPOSED CHANGES are made.																
Twsp	Rng	Sec	¼ ¼	Tax Lot	Gvt Lot or DLC	Acres	Type of USE listed on Certificate	POD(s) or POA(s) (name or number from Table 1)	Priority Date	Twsp		Rng	Sec	¼ ¼	Tax Lot	Gvt Lot or DLC	Acres	New Type of USE	POD(s)/ POA(s) to be used (from Table 1)	Priority Date								
EXAMPLE																												
2	S	9	E	15	NE	NW	100		15.0	Irrigation	POD #1	POD #2	1901	POU/POD	2	S	9	E	1	NW	NW	500	1	10.0		POD #5	1901	
														APOA	39	S	20	E	9	NE	NE			0	Municipal	Wells 1, 2, 6, 7, 9, North Well, & Well 10	1967	
														APOA	39	S	20	E	9	NW	NE			0	Municipal	Wells 1, 2, 6, 7, 9, North Well, & Well 10	1967	
														APOA	39	S	20	E	9	SW	NE			0	Municipal	Wells 1, 2, 6, 7, 9, North Well, & Well 10	1967	
														APOA	39	S	20	E	9	SE	NE			0	Municipal	Wells 1, 2, 6, 7, 9, North Well, & Well 10	1967	
														APOA	39	S	20	E	9	NE	NW			0	Municipal	Wells 1, 2, 6, 7, 9, North Well, & Well 10	1967	
														APOA	39	S	20	E	9	NW	NW			0	Municipal	Wells 1, 2, 6, 7, 9, North Well, & Well 10	1967	
														APOA	39	S	20	E	9	SW	NW			0	Municipal	Wells 1, 2, 6, 7, 9, North Well, & Well 10	1967	
														APOA	39	S	20	E	9	SE	NW			0	Municipal	Wells 1, 2, 6, 7, 9, North Well, & Well 10	1967	
														APOA	39	S	20	E	9	NE	SW			0	Municipal	Wells 1, 2, 6, 7, 9, North Well, & Well 10	1967	
														APOA	39	S	20	E	9	NW	SW			0	Municipal	Wells 1, 2, 6, 7, 9, North Well, & Well 10	1967	
TOTAL ACRES:													TOTAL ACRES:										0					

Received by OWRD

MAY 10 2024

Salem, OR

AUTHORIZED (the "from" or "off" lands) The listing that appears on the certificate BEFORE PROPOSED CHANGES List only that part or portion of the water right that will be changed.											Proposed Changes (see "CODES" from previous page)	PROPOSED (the "to" or "on" lands) The listing as it would appear AFTER PROPOSED CHANGES are made.														
Twsp	Rng	Sec	¼	¼	Tax Lot	Gvt Lot or DLC	Acres	Type of USE listed on Certificate	POD(s) or POA(s) (name or number from Table 1)	Priority Date		Twsp	Rng	Sec	¼	¼	Tax Lot	Gvt Lot or DLC	Acres	New Type of USE	POD(s)/ POA(s) to be used (from Table 1)	Priority Date				
EXAMPLE																										
2	S	9	E	15	NE	NW	100		15.0	Irrigation	POD #1 POD #2	1901	POU/POD	2	S	9	E	1	NW	NW	500	1	10.0		POD #5	1901
														2	S	9	E	2	SW	NW	500		5.0		POD #6	1901
													APOA	39	S	20	E	9	SW	SW			0	Municipal	Wells 1, 2, 6, 7, 9, North Well, & Well 10	1967
													APOA	39	S	20	E	9	SE	SW			0	Municipal	Wells 1, 2, 6, 7, 9, North Well, & Well 10	1967
													APOA	39	S	20	E	9	NE	SE			0	Municipal	Wells 1, 2, 6, 7, 9, North Well, & Well 10	1967
													APOA	39	S	20	E	9	NW	SE			0	Municipal	Wells 1, 2, 6, 7, 9, North Well, & Well 10	1967
													APOA	39	S	20	E	9	SW	SE			0	Municipal	Wells 1, 2, 6, 7, 9, North Well, & Well 10	1967
													APOA	39	S	20	E	9	SE	SE			0	Municipal	Wells 1, 2, 6, 7, 9, North Well, & Well 10	1967
TOTAL ACRES:													TOTAL ACRES:											0		

Additional remarks:_____.

Received by OWRD

MAY 10 2024

Salem, OR

AUTHORIZED (the "from" or "off" lands) The listing that appears on the certificate BEFORE PROPOSED CHANGES List only that part or portion of the water right that will be changed.											Proposed Changes (see "CODES" from previous page)	PROPOSED (the "to" or "on" lands) The listing as it would appear AFTER PROPOSED CHANGES are made.											
Twp	Rng	Sec	¼	¼	Tax Lot	Gvt Lot or DLC	Acres	Type of USE listed on Certificate	POD(s) or POA(s) (name or number from Table 1)	Priority Date		Twp	Rng	Sec	¼	¼	Tax Lot	Gvt Lot or DLC	Acres	New Type of USE	POD(s)/ POA(s) to be used (from Table 1)	Priority Date	
											APOA	39	S	20	E	10	NE	NE		0	Municipal	Wells 1, 2, 6, 7, 9, North Well, & Well 10	1967
											APOA	39	S	20	E	10	NW	NE		0	Municipal	Wells 1, 2, 6, 7, 9, North Well, & Well 10	1967
											APOA	39	S	20	E	10	SW	NE		0	Municipal	Wells 1, 2, 6, 7, 9, North Well, & Well 10	1967
											APOA	39	S	20	E	10	SE	NE		0	Municipal	Wells 1, 2, 6, 7, 9, North Well, & Well 10	1967
											APOA	39	S	20	E	10	NE	NW		0	Municipal	Wells 1, 2, 6, 7, 9, North Well, & Well 10	1967
											APOA	39	S	20	E	10	NW	NW		0	Municipal	Wells 1, 2, 6, 7, 9, North Well, & Well 10	1967
											APOA	39	S	20	E	10	SW	NW		0	Municipal	Wells 1, 2, 6, 7, 9, North Well, & Well 10	1967
											APOA	39	S	20	E	10	SE	NW		0	Municipal	Wells 1, 2, 6, 7, 9, North Well, & Well 10	1967
											APOA	39	S	20	E	10	NE	SW		0	Municipal	Wells 1, 2, 6, 7, 9, North Well, & Well 10	1967
											APOA	39	S	20	E	10	NW	SW		0	Municipal	Wells 1, 2, 6, 7, 9, North Well, & Well 10	1967
											APOA	39	S	20	E	10	SW	SW		0	Municipal	Wells 1, 2, 6, 7, 9, North Well, & Well 10	1967
											APOA	39	S	20	E	10	SE	SW		0	Municipal	Wells 1, 2, 6, 7, 9, North Well, & Well 10	1967
											APOA	39	S	20	E	10	NE	SE		0	Municipal	Wells 1, 2, 6, 7, 9, North Well, & Well 10	1967
											APOA	39	S	20	E	10	NW	SE		0	Municipal	Wells 1, 2, 6, 7, 9, North Well, & Well 10	1967
											APOA	39	S	20	E	10	SW	SE		0	Municipal	Wells 1, 2, 6, 7, 9, North Well, & Well 10	1967
											APOA	39	S	20	E	10	SE	SE		0	Municipal	Wells 1, 2, 6, 7, 9, North Well, & Well 10	1967
TOTAL ACRES:												TOTAL ACRES:											0

Received by OWRD

MAY 10 2024

Salem, OR

AUTHORIZED (the "from" or "off" lands) The listing that appears on the certificate BEFORE PROPOSED CHANGES List only that part or portion of the water right that will be changed.											Proposed Changes (see "CODES" from previous page)	PROPOSED (the "to" or "on" lands) The listing as it would appear AFTER PROPOSED CHANGES are made.											
Twp	Rng	Sec	¼ ¼	Tax Lot	Gvt Lot or DLC	Acres	Type of USE listed on Certificate	POD(s) or POA(s) (name or number from Table 1)	Priority Date	Twp		Rng	Sec	¼ ¼	Tax Lot	Gvt Lot or DLC	Acres	New Type of USE	POD(s)/ POA(s) to be used (from Table 1)	Priority Date			
										APOA	39	S	20	E	15	NE	NE			0	Municipal	Wells 1, 2, 6, 7, 9, North Well, & Well 10	1967
										APOA	39	S	20	E	15	NW	NE			0	Municipal	Wells 1, 2, 6, 7, 9, North Well, & Well 10	1967
										APOA	39	S	20	E	15	SW	NE			0	Municipal	Wells 1, 2, 6, 7, 9, North Well, & Well 10	1967
										APOA	39	S	20	E	15	SE	NE			0	Municipal	Wells 1, 2, 6, 7, 9, North Well, & Well 10	1967
										APOA	39	S	20	E	15	NE	NW			0	Municipal	Wells 1, 2, 6, 7, 9, North Well, & Well 10	1967
										APOA	39	S	20	E	15	NW	NW			0	Municipal	Wells 1, 2, 6, 7, 9, North Well, & Well 10	1967
										APOA	39	S	20	E	15	SW	NW			0	Municipal	Wells 1, 2, 6, 7, 9, North Well, & Well 10	1967
										APOA	39	S	20	E	15	SE	NW			0	Municipal	Wells 1, 2, 6, 7, 9, North Well, & Well 10	1967
										APOA	39	S	20	E	15	NE	SW			0	Municipal	Wells 1, 2, 6, 7, 9, North Well, & Well 10	1967
										APOA	39	S	20	E	15	NW	SW			0	Municipal	Wells 1, 2, 6, 7, 9, North Well, & Well 10	1967
										APOA	39	S	20	E	15	SW	SW			0	Municipal	Wells 1, 2, 6, 7, 9, North Well, & Well 10	1967
										APOA	39	S	20	E	15	SE	SW			0	Municipal	Wells 1, 2, 6, 7, 9, North Well, & Well 10	1967
										APOA	39	S	20	E	15	NE	SE			0	Municipal	Wells 1, 2, 6, 7, 9, North Well, & Well 10	1967
										APOA	39	S	20	E	15	NW	SE			0	Municipal	Wells 1, 2, 6, 7, 9, North Well, & Well 10	1967
										APOA	39	S	20	E	15	SW	SE			0	Municipal	Wells 1, 2, 6, 7, 9, North Well, & Well 10	1967
										APOA	39	S	20	E	15	SE	SE			0	Municipal	Wells 1, 2, 6, 7, 9, North Well, & Well 10	1967
TOTAL ACRES:											TOTAL ACRES:							0					

Received by OWRD

MAY 10 2024

Salem, OR

AUTHORIZED (the "from" or "off" lands) The listing that appears on the certificate BEFORE PROPOSED CHANGES List only that part or portion of the water right that will be changed.											Proposed Changes (see "CODES" from previous page)	PROPOSED (the "to" or "on" lands) The listing as it would appear AFTER PROPOSED CHANGES are made.										
Twp	Rng	Sec	¼ ¼	Tax Lot	Gvt Lot or DLC	Acres	Type of USE listed on Certificate	POD(s) or POA(s) (name or number from Table 1)	Priority Date	Twp		Rng	Sec	¼ ¼	Tax Lot	Gvt Lot or DLC	Acres	New Type of USE	POD(s)/ POA(s) to be used (from Table 1)	Priority Date		
										APOA	39	S	20	E	16	NE	NE		0	Municipal	Wells 1, 2, 6, 7, 9, North Well, & Well 10	1967
										APOA	39	S	20	E	16	NW	NE		0	Municipal	Wells 1, 2, 6, 7, 9, North Well, & Well 10	1967
										APOA	39	S	20	E	16	SW	NE		0	Municipal	Wells 1, 2, 6, 7, 9, North Well, & Well 10	1967
										APOA	39	S	20	E	16	SE	NE		0	Municipal	Wells 1, 2, 6, 7, 9, North Well, & Well 10	1967
										APOA	39	S	20	E	16	NE	NW		0	Municipal	Wells 1, 2, 6, 7, 9, North Well, & Well 10	1967
										APOA	39	S	20	E	16	NW	NW		0	Municipal	Wells 1, 2, 6, 7, 9, North Well, & Well 10	1967
										APOA	39	S	20	E	16	SW	NW		0	Municipal	Wells 1, 2, 6, 7, 9, North Well, & Well 10	1967
										APOA	39	S	20	E	16	SE	NW		0	Municipal	Wells 1, 2, 6, 7, 9, North Well, & Well 10	1967
										APOA	39	S	20	E	16	NE	SW		0	Municipal	Wells 1, 2, 6, 7, 9, North Well, & Well 10	1967
										APOA	39	S	20	E	16	NW	SW		0	Municipal	Wells 1, 2, 6, 7, 9, North Well, & Well 10	1967
										APOA	39	S	20	E	16	SW	SW		0	Municipal	Wells 1, 2, 6, 7, 9, North Well, & Well 10	1967
										APOA	39	S	20	E	16	SE	SW		0	Municipal	Wells 1, 2, 6, 7, 9, North Well, & Well 10	1967
										APOA	39	S	20	E	16	NE	SE		0	Municipal	Wells 1, 2, 6, 7, 9, North Well, & Well 10	1967
										APOA	39	S	20	E	16	NW	SE		0	Municipal	Wells 1, 2, 6, 7, 9, North Well, & Well 10	1967
										APOA	39	S	20	E	16	SW	SE		0	Municipal	Wells 1, 2, 6, 7, 9, North Well, & Well 10	1967
										APOA	39	S	20	E	16	SE	SE		0	Municipal	Wells 1, 2, 6, 7, 9, North Well, & Well 10	1967
TOTAL ACRES:											TOTAL ACRES:											0

Received by OWRD

MAY 10 2024

Salem, OR


AUTHORIZED (the "from" or "off" lands) The listing that appears on the certificate BEFORE PROPOSED CHANGES List only that part or portion of the water right that will be changed.											Proposed Changes (see "CODES" from previous page)	PROPOSED (the "to" or "on" lands) The listing as it would appear AFTER PROPOSED CHANGES are made.											
Twp	Rng	Sec	¼	¼	Tax Lot	Gvt Lot or DLC	Acres	Type of USE listed on Certificate	POD(s) or POA(s) (name or number from Table 1)	Priority Date		Twp	Rng	Sec	¼	¼	Tax Lot	Gvt Lot or DLC	Acres	New Type of USE	POD(s)/ POA(s) to be used (from Table 1)	Priority Date	
											APOA	39	S	20	E	21	NE	NE		0	Municipal	Wells 1, 2, 6, 7, 9, North Well, & Well 10	1967
											APOA	39	S	20	E	21	NW	NE		0	Municipal	Wells 1, 2, 6, 7, 9, North Well, & Well 10	1967
											APOA	39	S	20	E	21	SW	NE		0	Municipal	Wells 1, 2, 6, 7, 9, North Well, & Well 10	1967
											APOA	39	S	20	E	21	SE	NE		0	Municipal	Wells 1, 2, 6, 7, 9, North Well, & Well 10	1967
											APOA	39	S	20	E	21	NE	NW		0	Municipal	Wells 1, 2, 6, 7, 9, North Well, & Well 10	1967
											APOA	39	S	20	E	21	NW	NW		0	Municipal	Wells 1, 2, 6, 7, 9, North Well, & Well 10	1967
											APOA	39	S	20	E	21	SW	NW		0	Municipal	Wells 1, 2, 6, 7, 9, North Well, & Well 10	1967
											APOA	39	S	20	E	21	SE	NW		0	Municipal	Wells 1, 2, 6, 7, 9, North Well, & Well 10	1967
											APOA	39	S	20	E	22	NE	NE		0	Municipal	Wells 1, 2, 6, 7, 9, North Well, & Well 10	1967
											APOA	39	S	20	E	22	NW	NE		0	Municipal	Wells 1, 2, 6, 7, 9, North Well, & Well 10	1967
											APOA	39	S	20	E	22	SW	NE		0	Municipal	Wells 1, 2, 6, 7, 9, North Well, & Well 10	1967
											APOA	39	S	20	E	22	SE	NE		0	Municipal	Wells 1, 2, 6, 7, 9, North Well, & Well 10	1967
											APOA	39	S	20	E	22	NE	NW		0	Municipal	Wells 1, 2, 6, 7, 9, North Well, & Well 10	1967
											APOA	39	S	20	E	22	NW	NW		0	Municipal	Wells 1, 2, 6, 7, 9, North Well, & Well 10	1967
											APOA	39	S	20	E	22	SW	NW		0	Municipal	Wells 1, 2, 6, 7, 9, North Well, & Well 10	1967
											APOA	39	S	20	E	22	SE	NW		0	Municipal	Wells 1, 2, 6, 7, 9, North Well, & Well 10	1967
TOTAL ACRES:												TOTAL ACRES:											0

14458 - =

For Place of Use or Character of Use Changes

Are there other water right certificates, water use permits or ground water registrations associated with the “from” or the “to” lands? Yes No

If YES, list the certificate, water use permit, or ground water registration numbers: **Certificates 15546, 27034, 27660, 36476, 38566, 44739, 58379, 65564, 66811, 68086, 72154, 80621, 81059, 82995, and 91447. Permits G-17102, and G-17133.**

 Pursuant to ORS 540.510, any “layered” water use such as an irrigation right that is supplemental to a primary right proposed for transfer must be included in the transfer or be cancelled. Any change to a ground water registration must be filed separately in a ground water registration modification application.

For Substitution (ground water supplemental irrigation will be substituted for surface water primary irrigation)

Ground water supplemental Permit or Certificate # _____;
Surface water primary Certificate # _____.

Received by OWRD

MAY 10 2024

For a change from Supplemental Irrigation Use to Primary Irrigation Use

Identify the primary certificate to be cancelled. Certificate # _____

Salem, OR

For a change in point(s) of appropriation (well(s)) or additional point(s) of appropriation:

Well log(s) are attached for each authorized and proposed well(s) that are clearly labeled and associated with the corresponding well(s) in Table 1 above and on the accompanying application map.

Tip: You may search for well logs on the Department’s web page at:

http://apps.wrd.state.or.us/apps/gw/well_log/Default.aspx

AND/OR

Describe the construction of the authorized and proposed well(s) in Table 3 for any wells that do not have a well log. For *proposed wells not yet constructed or built*, provide “a best estimate” for each requested information element in the table. The Department recommends you consult a licensed well driller, geologist, or certified water right examiner to assist with assembling the information necessary to complete Table 3.

Table 3. Construction of Point(s) of Appropriation

Any well(s) in this listing must be clearly tied to corresponding well(s) described in Table 1 and shown on the accompanying application map. Failure to provide the information will delay the processing of your transfer application until it is received. The information is necessary for the department to assess whether the proposed well(s) will access the same source aquifer as the authorized point(s) of appropriation (POA). The Department is prohibited by law from approving POA changes that do not access the same source aquifer.

Proposed or Authorized POA Name or Number	Is well already built? (Yes or No)	If an existing well: OWRD Well ID Tag No. L-____	Total well depth	Casing Diameter	Casing Intervals (feet)	Seal depth(s) (intervals)	Perforated or screened intervals (in feet)	Static water level of completed well (in feet)	Source aquifer (sand, gravel, basalt, etc.)	Well-specific rate (cfs or gpm). If less than full rate of water right
Well 10	No	N/A	400'	18"	0' – 200'	200'	200' – 400'	40'	Gray Sandy Clay	800 GPM

ATTACHMENT A
Well Logs LAKE 2472, LAKE 2496, LAKE 2502,
LAKE 3017, LAKE 50703, and LAKE 52105

Received by OWRD

MAY 10 2024

Salem, OR

NOTICE TO WATER WELL CONTRACTOR
The original and first copy of this report are to be filed with the
STATE ENGINEER, SALEM, OREGON 97310
within 30 days from the date of well completion.

RECEIVED
Lake 2472
WATER WELL REPORT
JUL 2 1965
STATE OF OREGON
(Please type or print) **G-3779**

Radio. Well

cb62

State Well No. 39/20-15A
State Permit No. _____

(1) OWNER: **SALEM, OREGON**
Name Town of Lakeview
Address Lakeview, Oregon

(2) LOCATION OF WELL:
County Lake Driller's well number _____
Nw 1/4 SW 1/4 Section 15 T. 39 S R. 20 E W.M.
Bearing and distance from section or subdivision corner
1/2 mi. West of Lakeview from Hwy. 395

(3) TYPE OF WORK (check):
 Well Deepening Reconditioning Abandon
andonment, describe material and procedure in Item 12.

(4) PROPOSED USE (check):
Domestic Industrial Municipal
Irrigation Test Well Other

(5) TYPE OF WELL:
Rotary Driven
Cable Jetted
Dug Bored

(6) CASING INSTALLED: Threaded Welded
14" Diam. from 0 ft. to 390 ft. Gage 250
" Diam. from _____ ft. to _____ ft. Gage _____
" Diam. from _____ ft. to _____ ft. Gage _____

(7) PERFORATIONS: Perforated? Yes No
Type of perforator used factory perforated pipe
Size of perforations 3/16 in. by 2 in.
4200 perforations from 100 ft. to 240 ft.
1200 perforations from 300 ft. to 340 ft.
_____ perforations from _____ ft. to _____ ft.
_____ perforations from _____ ft. to _____ ft.

(8) SCREENS: Well screen installed? Yes No
Manufacturer's Name _____ Model No. _____
Slot size _____ Set from _____ ft. to _____ ft.
Diam. _____ Slot size _____ Set from _____ ft. to _____ ft.

(9) CONSTRUCTION:
Well seal—Material used in seal cement
Depth of seal 40 ft. Was a packer used? yes
Diameter of well bore to bottom of seal 24 in.
Were any loose strata cemented off? Yes No Depth _____
Was a drive shoe used? Yes No
Was well gravel packed? Yes No Size of gravel: 3/8 to 1"
Gravel placed from 40 ft. to 390 ft.
Did any strata contain unusable water? Yes No
Type of water? surface depth of strata 5'
Method of sealing strata off cement

(10) WATER LEVELS:
Static level 32 ft. below land surface Date 7/1/65
Artesian pressure _____ lbs. per square inch Date _____

(11) WELL TESTS: Drawdown is amount water level is lowered below static level
Was a pump test made? Yes No If yes, by whom? Contractor
Yield: 850 gal./min. with 13 1/2 ft. drawdown after 24 hrs.
" efficiency of well 500" g.p.m. "
" with 100" pumping level "
Ballor test _____ gal./min. with _____ ft. drawdown after _____ hrs.
Artesian flow _____ g.p.m. Date _____
Temperature of water 62 Was a chemical analysis made? Yes No

(12) WELL LOG: Diameter of well below casing 24"
Depth drilled 405 ft. Depth of completed well 390 ft.
Formation: Describe by color, character, size of material and structure, and show thickness of aquifers and the kind and nature of the material in each stratum penetrated, with at least one entry for each change of formation.

MATERIAL	FROM	TO
soil zone, sandy	0	12
gravel & clay, med. brn.	12	45
clay, brn.	45	90
gravel & sand, med.	90	125
clay & gravel, brn.	125	135
sandy clay, blue	135	155
clay & gravel, med. blue	155	162
gravel & clay, loose stringers	162	190
gravel, lge.	190	195
clay & gravel	195	310
gravel & sand, loose	310	325
clay & gravel, blue	325	385
boulders	385	395
clay, blue	395	405
water bearing formation	0	120
" " " "	310	325

diameter of well 24" with 14" casing installed to provide space for gravel packing

Work started 5/17 1965 Completed 6/30 65
Date well drilling machine moved off of well 6/30 65

(13) PUMP:
Manufacturer's Name Western Pump Co.
Type: Water lubricated turbine P. 60

Water Well Contractor's Certification:
This well was drilled under my jurisdiction and this report is true to the best of my knowledge and belief.

NAME Jack Stooksberry Jr.
(Person, firm or corporation) (Type or print)
Address Rte. 2, Box 47, Lakeview, Ore.

Drilling Machine Operator's License No. 45

[Signed] _____ (Water Well Contractor)
Contractor's License No. 211 Date July 1, 1965

NOTICE TO WATER WELL CONTRACTOR/

The original and first copy of this report are to be filed with the

WATER WELL REPORT

RECEIVED

STATE ENGINEER, SALEM, OREGON 97310 within 30 days from the date of well completion.

STATE OF OREGON

(Please type or print)

(Do not write above this line)

State Well No.

JUL 9 - 1976

State Permit No.

395/20476 F bb

WATER RESOURCES DEPT.

(1) OWNER:

Name Town of Lakeview

Address Lakeview, Oregon 97630

(2) TYPE OF WORK (check):

New Well [X] Deepening [] Reconditioning [] Abandon []

If abandonment, describe material and procedure in Item 12.

(3) TYPE OF WELL:

Rotary [X] Driven [] Cable [] Jetted [] Dug [] Bored []

(4) PROPOSED USE (check):

Domestic [] Industrial [] Municipal [X] Irrigation [] Test Well [] Other []

CASING INSTALLED:

12" Diam. from 0 ft. to 371 ft. Gage .250

PERFORATIONS:

Type of perforator used factory mill cut Size of perforations 1/8 in. by 3 in. 7200 perforations from 71 ft. to 371 ft.

(7) SCREENS:

Well screen installed? [] Yes [X] No Manufacturer's Name Type Model No. Diam. Slot size Set from ft. to ft.

(8) WELL TESTS:

Drawdown is amount water level is lowered below static level Was a pump test made? [X] Yes [] No If yes, by whom driller Q: 1200 gal./min. with 55 ft. drawdown after 119 hrs.

(9) CONSTRUCTION:

Well seal-Material used cement grout ductor pipe Well sealed from land surface to 40' w/24" con- ft. Diameter of well bore to bottom of seal 32 in. Diameter of well bore below seal 24 in. Number of sacks of cement used in well seal 70 sacks

(10) LOCATION OF WELL:

County Lake Driller's well number NW 1/4 NW 1/4 Section 16 T.39S R. 20 W.M. Bearing and distance from section or subdivision corner 1 mile west of Lakeview on Hwy. 140

(11) WATER LEVEL: Completed well.

Depth at which water was first found 70 ft. Static level 55 ft. below land surface. Date 7/6/76 Artesian pressure lbs. per square inch. Date

(12) WELL LOG:

Diameter of well below casing 9 Depth drilled 400 ft. Depth of completed well 371 ft.

Formation: Describe color, texture, grain size and structure of materials; and show thickness and nature of each stratum and aquifer penetrated, with at least one entry for each change of formation. Report each change in position of Static Water Level and indicate principal water-bearing strata.

Table with columns: MATERIAL, From, To, SWL. Rows include soil zone, heavy; sandy clay, brown; gravel, med., brn.; clay, blk. to green; clay, blue; clay & gravel, blue; gravel, fine, blue; sandy clay, blue; gravel, fine, blue; clay, blue; cemented gravel w/loose stratas in void areas; clay, blue to black.

Received by OWRD MAY 10 2024

Work started 5/18 1976 Completed 7/6 1976 Date well drilling machine moved off of well 7/6 1976

Drilling Machine Operator's Certification: This well was constructed under my direct supervision. Materials used and information reported above are true to my best knowledge and belief. [Signed] Jack Stooksberry Jr. Date 7/6, 1976

Water Well Contractor's Certification: This well was drilled under my jurisdiction and this report is true to the best of my knowledge and belief. Name Jack Stooksberry, Jr. Address Rte. 2, Box 47, Lakeview, OR 97630 [Signed] Jack Stooksberry Jr. Contractor's License No. 211 Date 7/6, 1976

STATE ENGINEER
Salem, Oregon

Lake 2502

Well Record

STATE WELL NO. 39/20-16J(1)
COUNTY Lake
APPLICATION NO. _____

OWNER: City of Lakeview MAILING ADDRESS: _____

LOCATION OF WELL: Owner's No. _____ CITY AND STATE: _____


NE ¼ SE ¼ Sec. 16 T. 39 ^{N.}S., R. 20 ^{E.}W., W.M.

Bearing and distance from section or subdivision corner _____

Altitude at well 4745

TYPE OF WELL: Drilled Date Constructed _____

Depth drilled 230 Depth cased _____



Section _____

CASING RECORD:

18 inch

Received by OWRD
MAY 10 2024

FINISH:

Salem, OR

AQUIFERS:

WATER LEVEL:

20.5

PUMPING EQUIPMENT: Type Turbine H.P. _____
Capacity 500 G.P.M.

WELL TESTS:

Drawdown _____ ft. after _____ hours _____ G.P.M.

Drawdown _____ ft. after _____ hours _____ G.P.M.

USE OF WATER Public supply Temp. 59 °F. _____, 19____

SOURCE OF INFORMATION _____

DRILLER or DIGGER _____

ADDITIONAL DATA:

Log Water Level Measurements _____ Chemical Analysis _____ Aquifer Test _____

REMARKS:

Hardness 48 ppm, chloride 5 ppm. Drilled to 360 feet plugged at 230 feet to cut off warm water.

STATE ENGINEER
Salem, Oregon

State Well No. 39/20-16J(1)
County Lake
Application No.

Well Log

Owner: City of Lakeview Owner's No.

Driller: Frank Williams Date Drilled 1949

CHARACTER OF MATERIAL	(Feet below land surface)		Thickness (feet)
	From	To	
Younger valley fill:			
Soil	0	2	2
Clay, brown	2	10	8
Gravel	10	18	8
Older valley fill:			
Clay, yellow	18	39	21
Gravel, fine, dirty	39	48	9
Clay, yellow	48	68	20
Gravel, medium, sandy, some clay	68	73	5
Goose Lake deposits:			
Clay, blue	73	92	19
Gravel, medium, sandy, some clay	92	95	3
Clay, blue	95	170	75
Gravel, coarse, up to cobble size	170	181	11
Clay, blue	181	189	8
Gravel, medium to coarse	189	196	7
Clay, blue	196	360	164
Received by OWRD			
MAY 10 2024			
Salem, OR			

14458 -

NOTICE TO WATER WELL CONTRACTOR

The original and first copy of this report are to be filed with the

RECEIVED WATER WELL REPORT JUL 6 - 1971 STATE OF OREGON STATE ENGINEER SALEM, OREGON

Lake 3017 39/20-16bc State Well No. G 5643

STATE ENGINEER, SALEM, OREGON 97310 within 30 days from the date of well completion.

STATE ENGINEER SALEM, OREGON

(1) OWNER:

Name Town of Lakeview Address 525 N. 1st St., Lakeview, OR 97630

(2) TYPE OF WORK (check):

New Well [X] Deepening [] Reconditioning [] Abandon [] If abandonment, describe material and procedure in Item 12.

(3) TYPE OF WELL:

Rotary [X] Cable [] Dug [] Driven [] Jetted [] Bored []

(4) PROPOSED USE (check):

Domestic [] Industrial [] Municipal [X] Irrigation [] Test Well [] Other []

CASING INSTALLED:

12" Diam. from 0 ft. to 360 ft. Gage 250

PERFORATIONS:

Perforated? [X] Yes [] No. Type of perforator used factory louver perforations Size of perforations 3/32 in. by 1 1/2 in. 6480 perforations from 160 ft. to 340 ft.

(7) SCREENS:

Well screen installed? [] Yes [X] No Manufacturer's Name Type Model No. Diam. Slot size Set from ft. to ft.

(8) WATER LEVEL: Completed well.

Static level 15 ft. below land surface Date 7/1/71

(9) WELL TESTS:

Was a pump test made? [X] Yes [] No If yes, by whom? driller Qd: 800 gal./min. with 75 ft. drawdown after 97 hrs. Bailer test gal./min. with ft. drawdown after hrs. Artesian flow g.p.m. Date Temperature of water 58 Was a chemical analysis made? [X] Yes [] No

(10) CONSTRUCTION:

Well seal—Material used cement pipe Depth of seal cemented 80' using 24" conductor Diameter of well bore to bottom of seal 32 in. Were any loose strata cemented off? [] Yes [X] No Depth Was a drive shoe used? [] Yes [X] No bottom of casing Did any strata contain unusable water? [] Yes [X] No welded shut Type of water? depth of strata Method of sealing strata off Was well gravel packed? [X] Yes [] No Size of gravel: 3/8 Gravel placed from 80 ft. to 360 ft.

(11) LOCATION OF WELL:

County Lake Driller's well number SW 1/4 NW 1/4 Section 16 T. 39S R. 20E W.M. Bearing and distance from section or subdivision corner Lot 7, Block 270, O.V.L. addition to town of Lakeview. One mile west of Lakeview, Oregon

(12) WELL LOG:

Diameter of well below casing 0 Depth drilled 360 ft. Depth of completed well 360 ft. Formation: Describe color, texture, grain size and structure of materials; and show thickness and nature of each stratum and aquifer penetrated, with at least one entry for each change of formation. Report each change in position of Static Water Level as drilling proceeds. Note drilling rates.

Table with columns: MATERIAL, From, To, SWL. Rows include soil zone, adobe, black; gravel & clay, brown; sandy clay & gravel, blue; clay & gravel, blue; gravel, med.; sand, fine, blue; clay & gravel, blue; cemented gravel w/void areas; volcanic gravel, fine, gray to green; clay & gravel, black.

Received by OWRD MAY 10 2024 Salem, OR

Work started 5/15 19 71 Completed 7/1 1971 Date well drilling machine moved off of well 7/3 19 71

Drilling Machine Operator's Certification: This well was constructed under my direct supervision. Materials used and information reported above are true to my best knowledge and belief. [Signed] Jack Stooksberry Jr. Date 7/3 1971 (Drilling Machine Operator)

Drilling Machine Operator's License No. 45

Water Well Contractor's Certification: This well was drilled under my jurisdiction and this report is true to the best of my knowledge and belief. NAME Jack Stooksberry, Jr. (Person, firm or corporation) (Type or print) Address Rt. 2, Bx. 47, Lakeview, OR 97630 [Signed] Jack Stooksberry Jr. (Water Well Contractor) Contractor's License No. 211 Date 7/3 1971

LAKE 50703

RECEIVED

NOV 27 1998

STATE OF OREGON WATER SUPPLY WELL REPORT (as required by ORS 537.765)

WATER RESOURCES DEPT. SALEM, OREGON

WELL I.D. # L 19876 START CARD # 107322

Instructions for completing this report are on the last page of this form.

(1) OWNER: Well Number #1 Name LAKEVIEW SUBURBAN DOMESTIC WATER SUPPLY DIST. Address PO BOX 1262 City LAKEVIEW State OREGON Zip 97030

(2) TYPE OF WORK: [X] New Well [] Deepening [] Alteration (repair/recondition) [] Abandonment

(3) DRILL METHOD: [] Rotary Air [X] Rotary Mud [] Cable [] Auger [] Other

(4) PROPOSED USE: [] Domestic [X] Community [] Industrial [] Irrigation [] Thermal [] Injection [] Livestock [] Other

(5) BORE HOLE CONSTRUCTION: Special Construction approval [] Yes [X] No Depth of Completed Well 400 ft. Explosives used [] Yes [X] No Type Amount

Table with columns: HOLE Diameter, From, To, Material, SEAL From, To, Sacks or pounds. Includes handwritten entries for 18 inch and 12 1/4 inch diameters.

How was seal placed: Method [] A [] B [X] C [] D [] E [] Other Backfill placed from 200 ft. to 400 ft. Material #6/#8 Gravel placed from 200 ft. to 400 ft. Size of gravel #6/#8

(6) CASING/LINER: Table with columns: Diameter, From, To, Gauge, Steel, Plastic, Welded, Threaded. Includes handwritten entry for 3 1/4 inch casing.

Final location of shoe(s) 381 FT.

(7) PERFORATIONS/SCREENS: Table with columns: From, To, Slot size, Number, Diameter, Tube/pipe size, Casing, Liner. Includes handwritten entry 'SEE ATTACHED SHEETS'.

(8) WELL TESTS: Minimum testing time is 1 hour. [X] Pump [] Bailer [] Air [] Flowing [] Artesian. Yield 400 gal/min, Drawdown 58 FT, Time 24 hr.

Temperature of water 66.0 F Depth Artesian Flow Found Was a water analysis done? [] Yes By whom Did any strata contain water not suitable for intended use? [] Too little [] Salty [] Muddy [] Odor [] Colored [] Other Depth of strata:

(9) LOCATION OF WELL by legal description: County LAKE Latitude Longitude Township 38S N or S Range 20 E or W. WM. Section 32 SE 1/4 SE 1/4 Tax Lot 38 Lot 20 Block 32 Subdivision 900 Street Address of Well (or nearest address) 1250 FT WEST FROM

(10) STATIC WATER LEVEL: 13 1/2 ft. below land surface. Date 11/10/98 Artesian pressure lb. per square inch. Date

(11) WATER BEARING ZONES: Depth at which water was first found 8 FEET

Table with columns: From, To, Estimated Flow Rate, SWL. Includes handwritten entry: From 200 To 400 Estimated Flow Rate 400 SWL 13 1/2

(12) WELL LOG: Ground Elevation

Table with columns: Material, From, To, SWL. Includes handwritten entry 'SEE ATTACHED LOG' and a stamp 'Received by OWRD MAY 10 2024 Salem, OR'.

Date started OCT 13, 98 Completed OCT 20, 98

(unbonded) Water Well Constructor Certification: I certify that the work I performed on the construction, alteration, or abandonment of this well is in compliance with Oregon water supply well construction standards. Materials used and information reported above are true to the best of my knowledge and belief.

Signed _____ Date _____ WWC Number _____

(bonded) Water Well Constructor Certification: I accept responsibility for the construction, alteration, or abandonment work performed on this well during the construction dates reported above. All work performed during this time is in compliance with Oregon water supply well construction standards. This report is true to the best of my knowledge and belief. Signed _____ WWC Number 606 Date 11/21/98

14458 -

STOREY DRILLING SERVICES

P.O. Box 98 • MIDLAND, OREGON 97634
(541) 884-3990 • (800) 245-8122
Fax #: (530) 528-2582
22560 ADOBE ROAD • RED BLUFF, CALIFORNIA 96080
CONTRACTOR'S LICENSES:
OR #801 • CA #583153 • NV #38199



Lakeview Suburban Domestic Water Supply District
P. O. Box 1262
Lakeview, Oregon 97630

START: October 13, 1998
FINISH: November 20, 1998

WELL LOCATION ½ mile west of Highway 395 on Lake County Road 218-A Lakeview, Oregon
SW¼ SW¼ S32 T38 R20 in Lake County, Oregon

LOG

0 - 2	Brown clay topsoil
2 - 3	Sandy clay with fine gravel
3 - 10	Fine gravel & brown clay
10 - 24	Brown clay
24 - 26	Coarse black sand
26 - 36	Grey clay with black sand
36 - 77	Sandy grey clay
77 - 85	Grey clay with coarse sand
85 - 96	Grey clay
96 - 116	Grey clay with fine gravel
116 - 168	Grey clay
168 - 170	Medium gravel with grey clay
170 - 190	Fine gravel
190 - 207	Fine gravel with sandy grey clay
207 - 223	Sandy grey clay
223 - 225	Medium gravel with grey clay
225 - 247	Coarse sand with grey clay
247 - 277	Grey clay with coarse sand and streaks of hard white ash
277 - 292	Grey clay with streaks coarse sand
292 - 357	Medium gravel with grey clay and coarse sand
357 - 365	Grey clay
365 - 367	Grey clay with medium gravel
367 - 428	Grey clay

Received by OWRD

MAY 10 2024

Salem, OR

RECEIVED

NOV 27 1998

WATER RESOURCES DEPT.
SALEM, OREGON

10 3/4 O. D. x .250 wall steel casing with Roscoe Moss spiral weld 1/16 inch (0.0625 inch) Ful-Flo Louvered Pipe set at 381 feet as follows:

+2 - 222 feet	solid steel casing
222 - 232 feet	Louvered pipe
232 - 240 feet	solid steel casing
240 - 300 feet	Louvered pipe
300 - 310 feet	solid steel casing
310 - 370 feet	Louvered pipe
370 - 381 feet	solid steel casing

18 inch diameter hole from 0 to 400 feet; 12¼ inch diameter hole from 400 - 428 feet.

3 inch diameter thread & coupled gravel shute from +1 to 209 feet.

Well packed by tremie pipe from 200 feet to 400 feet with Silica Resources blend of #6 & #8 gravel.

Cement sanitary seal from 0 to 200 feet.

Temperature 66 ° Fahrenheit; 0.6 PPM Iron 2 Grains Hardness Static water level at 13½ feet.

Well Test Pumped 400 GPM at 58 feet; Total dissolved solids 530 PPM; Sand content < 5 PPM.

14458 -

STATE OF OREGON

WATER SUPPLY WELL REPORT

(as required by ORS 537.765 & OAR 690-205-0210)

09-16-2008

WELL LABEL # L 94386

START CARD # 1002955

(1) LAND OWNER Owner Well I.D. Replacement Well #4

First Name Last Name Company TOWN OF LAKEVIEW Address 525 NORTH FIRST STREET City LAKEVIEW, State OR Zip 97630

(2) TYPE OF WORK [X] New Well [] Deepening [] Conversion [] Alteration (repair/recondition) [] Abandonment

(3) DRILL METHOD

[] Rotary Air [X] Rotary Mud [X] Cable [] Auger [] Cable Mud [] Reverse Rotary [] Other

(4) PROPOSED USE [] Domestic [] Irrigation [X] Community [] Industrial/ Commercial [] Livestock [] Dewatering [] Thermal [] Injection [] Other

(5) BORE HOLE CONSTRUCTION Special Standard [] (Attach copy)

Depth of Completed Well 370.00 ft.

Table with columns: Dia, From, To, Material, SEAL, Amt, lbs. Row 1: 24, 0, 375, Cement, 0, 199, 308, S

How was seal placed: Method [] A [] B [X] C [] D [] E

[] Other

Backfill placed from ft. to ft. Material

Filter pack from 199 ft. to 375 ft. Material Pea Gravel Size 3/8-

Explosives used: [] Yes Type Amount

(6) CASING/LINER

Table with columns: Casing, Liner, Dia, From, To, Gauge, Stl, Plstc, Wld, Thrd. Row 1: 12, 2, 370, .250, [X]

Shoe [] Inside [] Outside [] Other Location of shoe(s)

Temp casing [] Yes Dia From To

(7) PERFORATIONS/SCREENS

Perforations Method Screens Type Louver Material Mild Steel

Table with columns: Perf/S, Casing/Screen, Dia, From, To, Scm/slot width, Slot length, # of slots, Tele/pipe size. Row 1: Screen, 12, 210, 230, .09

(8) WELL TESTS: Minimum testing time is 1 hour

[X] Pump [] Bailer [] Air [] Flowing Artesian

Table with columns: Yield gal/min, Drawdown, Drill stem/Pump depth, Duration (hr). Row 1: 750, 114, 168, 24

Temperature 68 °F Lab analysis [X] Yes By Umpqua Labs

Water quality concerns? [] Yes (describe below)

Table with columns: From, To, Description, Amount, Units

(9) LOCATION OF WELL (legal description)

County Lake Twp 39.00 S N/S Range 20.00 E E/W WM Sec 16 NW 1/4 of the NE 1/4 Tax Lot 2600 Tax Map Number Lot Lat Long [] Street address of well [] Nearest address

END OF NORTH SECOND STREET LAKEVIEW, OREGON 97630

(10) STATIC WATER LEVEL

Table with columns: Date, SWL(psi), SWL(ft). Row 1: 05-29-2008, 21

Flowing Artesian? [] Dry Hole? []

WATER BEARING ZONES

Depth water was first found 12

Table with columns: SWL Date, From, To, Est Flow, SWL(psi), SWL(ft). Rows: 02-19-2008, 02-21-2008, 02-26-2008, 02-28-2008

(11) WELL LOG

Ground Elevation

Table with columns: Material, From, To. Rows: Top Soil Clay & Silty, Soft Sandy Silt WB, Gray Clayee Gravel, Gray Silty Clay, Gray Sandy Gravel, Gray Sandy Clay, Gray Clayee Gravel, Gray Silty Clay, Gray Sand with Larger Cobbles, Gray Clayee Gravels WB

Received by OWRD

MAY 10 2024

Salem, OR

Date Started 02-14-2008 Completed 05-29-2008

(unbonded) Water Well Constructor Certification

I certify that the work I performed on the construction, deepening, alteration, or abandonment of this well is in compliance with Oregon water supply well construction standards. Materials used and information reported above are true to the best of my knowledge and belief.

License Number Date

Electronically Filed

Signed

(bonded) Water Well Constructor Certification

I accept responsibility for the construction, deepening, alteration, or abandonment work performed on this well during the construction dates reported above. All work performed during this time is in compliance with Oregon water supply well construction standards. This report is true to the best of my knowledge and belief.

License Number 1385 Date 09-16-2008

Electronically Filed

Signed ROBERT BUCKNER (E-filed)

Contact Info (optional)

ATTACHMENT B
Evidence of Use Affidavit and Water Use
Reports for Certificates 22857, 50821, 56752,
62737, 90394, 91447, and 91733

Received by OWRD

MAY 10 2024

Salem, OR

14458 -

Application for Water Right Transfer

Evidence of Use Affidavit



Oregon Water Resources Department
 725 Summer Street NE, Suite A
 Salem, Oregon 97301-1266
 (503) 986-0900
 www.wrd.state.or.us

Please print legibly or type. Be as specific as possible. Attach additional pages if you need more spacing. Supporting documentation must be attached.

State of Oregon)
) ss
 County of LAKE)

I, SEAN PETITMERMET, in my capacity as PUBLIC WORKS DIRECTOR,
 mailing address 525 NORTH 1ST STREET, LAKEVIEW, OR 97630
 telephone number (541)947-2020, being first duly sworn depose and say:

Received by OWRD
 MAY 10 2024
 Salem, OR

1. My knowledge of the exercise or status of the water right is based on (check one):

- Personal observation Professional expertise

2. I attest that:

Water was used during the previous five years on the **entire** place of use for Certificates # 22857, 50821, 56752, 62737, 90394, 91447, AND 91733; **OR**

My knowledge is specific to the use of water at the following locations within the last five years:

Certificate #	Township	Range	Mer	Sec	¼ ¼	Gov't Lot or DLC	Acres (if applicable)

OR

- Confirming Certificate # _____ has been issued within the past five years; **OR**
- Part or all of the water right was leased instream at some time within the last five years. The instream lease number is: _____ (Note: If the entire right proposed for transfer was not leased, additional evidence of use is needed for the portion not leased instream.); **OR**
- The water right is not subject to forfeiture and documentation that a presumption of forfeiture for non-use would be rebutted under ORS 540.610(2) is attached.
- Water has been used at the actual current point of diversion or appropriation for more than 10 years for Certificate # _____ (For Historic POD/POA Transfers)


(continues on reverse side)

3. The water right was used for: (e.g., crops, pasture, etc.): MUNICIPAL, QUASI-MUNICIPAL, AND DOMESTIC
4. I understand that if I do not attach one or more of the documents shown in the table below to support the above statements, my application will be considered incomplete.

[Signature]
Signature of Affiant

4-29-24
Date

Signed and sworn to (or affirmed) before me this 29th day of April, 2024.



[Signature]
Notary Public for Oregon

My Commission Expires: November 21st, 2026

Supporting Documents	Examples
<input type="checkbox"/> Copy of a water right certificate that has been issued within the last five years. (not a remaining right certificate)	Copy of confirming water right certificate that shows issue date
<input type="checkbox"/> Copies of receipts from sales of irrigated crops or for expenditures related to use of water	<ul style="list-style-type: none"> • Power usage records for pumps associated with irrigation use • Fertilizer or seed bills related to irrigated crops • Farmers Co-op sales receipt
<input checked="" type="checkbox"/> Records such as FSA crop reports, irrigation district records, NRCS farm management plan, or records of other water suppliers	<ul style="list-style-type: none"> • District assessment records for water delivered • Crop reports submitted under a federal loan agreement • Beneficial use reports from district • IRS Farm Usage Deduction Report • Agricultural Stabilization Plan • CREP Report
<input type="checkbox"/> Aerial photos containing sufficient detail to establish location and date of photograph <p style="text-align: center;">Received by OWRD MAY 10 2024 Salem, OR</p>	<p>Multiple photos can be submitted to resolve different areas of a water right. If the photograph does not print with a "date stamp" or without the source being identified, the date of the photograph and source should be added.</p> <p>Sources for aerial photos: OSU – www.oregonexplorer.info/imagery OWRD – www.wrd.state.or.us Google Earth – earth.google.com TerraServer – www.terraserver.com</p>
<input type="checkbox"/> Approved Lease establishing beneficial use within the last 5 years	Copy of instream lease or lease number

Water Use Report Based on Water Right



Cert:50821 OR *

LAKEVIEW WATER COMMISSION; CITY HALL LAKEVIEW, OR 97630

Records per page: 10 [View All](#)

Acre-feet (AF) of Water Used

Water Year*	Report ID	Facility	Oct	Nov	Dec	Jan	Feb	Mar	Apr	May	Jun	Jul	Aug	Sep	Total Water Used	Irrigated Acres
2022	12797	WELL 6	7.98	0.00	0.00	3.15	0.00	0.00	0.00	1.50	35.45	43.54	40.48	29.39	161.50	
2021	12797	WELL 6	6.39	0.00	0.00	0.00	0.00	1.63	0.00	0.00	0.00	43.58	39.13	27.85	118.59	
2020	12797	WELL 6	0.00	0.00	0.00	0.00	0.00	0.00	0.00	0.00	5.78	35.82	33.17	25.18	99.95	
2019	12797	WELL 6	0.00	0.00	0.00	0.00	0.00	0.00	0.00	0.00	0.00	0.00	0.00	0.00	0.00	
2018	12797	WELL 6	0.00	0.00	0.00	0.00	0.00	2.55	0.00	0.00	3.41	39.56	24.56	0.00	70.08	
2017	12797	WELL 6	0.00	0.00	0.00	0.00	0.00	0.00	1.64	0.00	0.00	27.51	2.87	16.66	48.68	
2016	12797	WELL 6	10.82	0.00	0.00	0.00	0.00	3.39	0.00	0.00	0.00	49.55	21.25	0.00	85.01	
2015	12797	WELL 6	2.39	0.00	0.00	0.00	0.00	0.00	2.70	2.37	30.75	31.78	48.54	25.50	144.04	
2014	12797	WELL 6	0.00	0.00	0.00	0.00	0.00	0.00	0.00	0.00	15.39	54.17	48.22	31.30	149.08	
2013	12797	WELL 6	1.76	0.00	0.00	0.00	0.00	0.00	0.00	0.00	20.08	55.97	53.30	18.47	149.58	

1 2 3 4

*The water year is named for the calendar year in which it ends. Example: the 2018 water year begins Oct. 1, 2017 and ends Sep. 30, 2018.

- The Water Resources Department makes reasonable efforts to screen the data for quality control; however, the Department cannot accept responsibility for errors, omissions, or accuracy of the information. Notification of any errors is appreciated. Send notifications to owrd.waterusersreporting@water.oregon.gov or call 971-345-7489.
- Water use is reported by point of diversion (POD), rather than by water right.
- If a POD is shared with multiple water rights, it is not feasible to separate out the amount used under the water right being queried from water used by other rights using this same POD.
- Monthly amounts indicate:
 - For diverted rights, the total amount diverted during the month;
 - For storage rights, the amount generally stored in the reservoir/pond during the month, as represented by the volume of water impounded on approximately the same day each month.
- Water use amounts have all been converted to "acre-feet" (AF), regardless of the original measurement unit reported. One AF is the volume of water that will cover an acre of ground one foot deep = 325,850 gallons.
- Zeros indicate that a report was received stating that no water was used during those months; if a year is not listed, no report of water use was received for that year.

Received by OWRD

MAY 10 2024

Salem, OR

14458 -

Water Use Report Based on Water Right



Cert:56752 OR *

CITY OF LAKEVIEW, CITY HALL LAKEVIEW, OR 97630

Records per page: 10 [View All](#)

Water Year *	Report ID	Facility	Acre-feet (AF) of Water Used												Total Water Used	Irrigated Acres
			Oct	Nov	Dec	Jan	Feb	Mar	Apr	May	Jun	Jul	Aug	Sep		
2022	12796	WELL 7				43.77	39.63	51.27	38.40	43.26	60.56	56.12	52.55	50.52	436.08	
2021	12796	WELL 7	54.41	40.33	42.06	39.91	42.05	49.76	47.61	58.88	62.19	58.07	54.96	55.57	605.81	
2020	12796	WELL 7	52.17	35.58	346.71	27.12	24.43	23.54	25.93	11.71	40.86	58.96	53.37	53.87	754.24	
2019	12796	WELL 7	41.28	307.31	19.85	31.28	24.56	32.37	15.37	0.00	19.86	59.34	58.74	49.31	659.27	
2018	12796	WELL 7	40.44	42.30	41.53	37.62	2.34	26.28	3.10	0.00	41.84	63.63	59.08	56.41	414.58	
2017	12796	WELL 7	50.18	48.22	51.28	66.00	51.83	46.51	32.40	17.08	41.21	63.67	72.88	52.59	593.84	
2016	12796	WELL 7	62.32	53.79	53.16	57.44	60.26	38.41	23.21	6.06	54.60	73.46	58.51	52.35	593.57	
2014	12796	WELL 7	52.63	38.50	48.45	46.58	39.98	31.25	25.59	36.46	67.78	64.98	62.53	62.22	576.96	
2013	12796	WELL 7	53.08	31.82	31.22	51.40	40.30	38.96	24.72	17.10	54.67	67.27	66.25	61.76	538.54	
2012	12796	WELL 7	40.62	28.79	3.10	34.24	33.85	34.04	20.28	6.13	52.77	70.08	68.42	72.17	464.49	

1 2 3 4

*The water year is named for the calendar year in which it ends. Example: the 2018 water year begins Oct. 1, 2017 and ends Sep. 30, 2018.

- The Water Resources Department makes reasonable efforts to screen the data for quality control; however, the Department cannot accept responsibility for errors, omissions, or accuracy of the information. Notification of any errors is appreciated. Send notifications to owrd_waterreporting@water.oregon.gov or call 971-345-7489.
- Water use is reported by point of diversion (POD), rather than by water right.
- If a POD is shared with multiple water rights, it is not feasible to separate out the amount used under the water right being queried from water used by other rights using this same POD.
- Monthly amounts indicate:
 - For diverted rights, the total amount diverted during the month.
 - For storage rights, the amount generally stored in the reservoir/pond during the month, as represented by the volume of water impounded on approximately the same day each month.
- Water use amounts have all been converted to "acre-feet" (AF), regardless of the original measurement unit reported. One AF is the volume of water that will cover an acre of ground one foot deep = 325,850 gallons.
- Zeros indicate that a report was received stating that no water was used during those months; if a year is not listed, no report of water use was received for that year.

Received by OWRD

MAY 10 2024

Salem, OR

14458 -

Water Use Report Based on Water Right



Cert:90394 OR *

TOWN OF LAKEVIEW 525 N 1ST ST LAKEVIEW, OR 97630

Records per page: 10 [View All](#)

Water Year*	Report ID	Facility	Acre-feet (AF) of Water Used												Total Water Used	Irrigated Acres		
			Oct	Nov	Dec	Jan	Feb	Mar	Apr	May	Jun	Jul	Aug	Sep				
2023	62332	WELL / N WELL (LAKE 50703 / L-19876)	0.00	0.00	0.00	0.00	0.00	0.00	0.00	0.00	0.00	0.00	0.00	0.00	0.00	0.00	0.00	0.00
2022	62332	WELL / N WELL (LAKE 50703 / L-19876)	0.00	0.00	0.69	0.00	0.00	0.00	0.00	0.00	0.00	0.00	0.00	0.00	0.00	0.00	0.69	0.69
2021	62332	WELL / N WELL (LAKE 50703 / L-19876)	0.00	0.00	0.00	0.00	0.00	0.00	0.00	0.00	0.00	0.21	0.21	0.00	0.00	0.00	0.41	0.41
2020	62332	WELL / N WELL (LAKE 50703 / L-19876)	0.00	0.00	0.00	0.00	0.00	0.00	0.00	0.00	0.00	0.38	0.78	0.00	0.00	0.00	1.17	1.17
2019	62332	WELL / N WELL (LAKE 50703 / L-19876)	0.00	0.00	0.00	0.00	0.00	0.00	0.00	0.00	0.17	0.13	0.00	0.00	0.00	0.00	0.29	0.29
2018	62332	WELL / N WELL (LAKE 50703 / L-19876)	4.63	5.46	6.22	6.18	5.87	6.18	5.07	3.96	3.54	2.77	2.81	3.36	0.00	0.00	56.07	56.07
2017	62332	WELL / N WELL (LAKE 50703 / L-19876)	0.00	0.00	0.00	0.00	0.00	0.00	0.00	0.00	0.00	0.00	0.00	0.00	0.00	0.00	0.00	0.00
2016	62332	WELL / N WELL (LAKE 50703 / L-19876)	0.00	0.00	0.00	0.00	0.00	0.00	0.00	0.00	0.00	0.00	0.00	0.00	0.00	0.00	0.00	0.00
2015	62332	WELL / N WELL (LAKE 50703 / L-19876)	0.00	0.00	0.00	0.00	0.00	0.00	0.00	0.00	0.00	0.00	0.00	0.00	0.00	0.00	0.00	0.00
2014	62332	WELL / N WELL (LAKE 50703 / L-19876)	0.00	0.00	0.00	0.00	0.00	0.00	0.00	0.00	0.00	0.00	0.00	0.00	0.00	0.00	0.00	0.00

1 2

*The water year is named for the calendar year in which it ends. Example: the 2018 water year begins Oct. 1, 2017 and ends Sep. 30, 2018.

- The Water Resources Department makes reasonable efforts to screen the data for quality control; however, the Department cannot accept responsibility for errors, omissions, or accuracy of the information. Notification of any errors is appreciated. Send notifications to owrd_waterusersreporting@water.oregon.gov or call 971-345-7489.
- Water use is reported by point of diversion (POD), rather than by water right.
- If a POD is shared with multiple water rights, it is not feasible to separate out the amount used under the water right being queried from water used by other rights using this same POD.
- Monthly amounts indicate:
 - For diverted rights, the total amount diverted during the month.
 - For storage rights, the amount generally stored in the reservoir/pond during the month, as represented by the volume of water impounded on approximately the same day each month.
- Water use amounts have all been converted to "acre-feet" (AF), regardless of the original measurement unit reported. One AF is the volume of water that will cover an acre of ground one foot deep = 325,850 gallons.
- Zeros indicate that a report was received stating that no water was used during those months; if a year is not listed, no report of water use was received for that year.

Received by OWRD

MAY 10 2024

Salem, OR

14458 -

Water Use Report Based on Water Right



Cert:62737 CF *

TOWN OF LAKEVIEW 525 N 1ST ST LAKEVIEW, OR 97630

Records per page: 10 [View All](#)

Acre-feet (AF) of Water Used

Water Year*	Report ID	Facility	Oct	Nov	Dec	Jan	Feb	Mar	Apr	May	Jun	Jul	Aug	Sep	Total Water Used	Irrigated Acres
2023	11671	WELL 8	0.00	0.00	0.00	0.00	0.00	0.00	0.00	0.00	0.00	0.00	0.00	0.00	0.00	0.00
2022	11671	WELL 8	0.00	0.00	0.00	0.00	0.00	0.00	0.00	0.00	0.00	0.00	0.00	0.00	0.00	0.00
2021	11671	WELL 8	0.00	0.00	0.00	0.00	0.00	0.00	0.00	0.00	0.00	0.00	0.00	0.00	0.00	0.00
2020	11671	WELL 8	0.00	0.00	0.00	0.00	0.00	0.00	0.00	0.00	0.00	0.00	0.00	0.00	0.00	0.00
2019	11671	WELL 8	29.86	28.71	39.93	34.02	30.66	35.85	5.25	7.29	21.93	37.76	35.43	23.38	330.08	
2018	11671	WELL 8	0.00	0.00	0.00	0.18	2.48	2.70	2.37	2.49	2.57	2.51	2.38	3.46	21.14	
2017	11671	WELL 8	0.00	0.00	0.00	0.00	0.00	0.00	32.40	0.00	0.00	0.61	1.36	0.00	34.36	
2016	11671	WELL 8	0.00	0.00	0.00	0.00	0.00	0.00	0.00	0.00	0.00	0.00	17.64	13.93	31.57	
2015	11671	WELL 8	0.00	0.00	0.00	0.00	0.00	0.00	0.00	0.00	13.90	10.38	5.55	0.00	29.83	
2014	11671	WELL 8	0.87	0.00	0.00	0.00	0.00	0.00	0.00	0.00	17.01	18.58	14.24	1.41	52.12	

1 2 3 4

*The water year is named for the calendar year in which it ends. Example: the 2018 water year begins Oct. 1, 2017 and ends Sep. 30, 2018.

- The Water Resources Department makes reasonable efforts to screen the data for quality control; however, the Department cannot accept responsibility for errors, omissions, or accuracy of the information. Notification of any errors is appreciated. Send notifications to owrd_waterusereporting@water.oregon.gov or call 971-345-7489.
- Water use is reported by point of diversion (POD), rather than by water right.
- If a POD is shared with multiple water rights, it is not feasible to separate out the amount used under the water right being queried from water used by other rights using this same POD.
- Monthly amounts indicate:
 - For diverted rights, the total amount diverted during the month;
 - For storage rights, the amount generally stored in the reservoir/pond during the month, as represented by the volume of water impounded on approximately the same day each month.
- Water use amounts have all been converted to "acre-feet" (AF), regardless of the original measurement unit reported. One AF is the volume of water that will cover an acre of ground one foot deep = 325,850 gallons.
- Zeros indicate that a report was received stating that no water was used during those months; if a year is not listed, no report of water use was received for that year.

Received by OWRD

MAY 10 2024

Salem, OR

14458 -

Water Use Report Based on Water Right



Cert:91733 CF *

TOWN OF LAKEVIEW 525 N 1ST ST LAKEVIEW, OR 97630

Records per page: 10 [View All](#)

Acre-feet (AF) of Water Used

Water Year *	Report ID	Facility	Oct	Nov	Dec	Jan	Feb	Mar	Apr	May	Jun	Jul	Aug	Sep	Total Water Used	Irrigated Acres
2022	65237	WELL 9 (LAKE 52105)	0.00	0.00	0.00	0.00	0.00	0.00	0.00	0.00	0.00	36.33	36.55	18.70	91.58	
2021	65237	WELL 9 (LAKE 52105)	0.00	0.00	0.00	0.00	0.00	0.00	0.00	8.71	42.72	40.49	30.74	5.88	128.54	
2020	65237	WELL 9 (LAKE 52105)	0.00	0.00	0.00	0.00	0.00	0.00	0.00	0.00	0.00	0.00	0.00	0.00	0.00	
2019	65237	WELL 9 (LAKE 52105)	0.00	0.00	0.00	0.00	0.00	0.00	0.00	0.00	0.00	0.00	0.00	0.00	0.00	
2018	65237	WELL 9 (LAKE 52105)	0.00	0.00	0.00	0.00	0.00	0.00	0.00	0.00	0.00	0.00	0.00	0.00	0.00	
2017	65237	WELL 9 (LAKE 52105)	0.00	0.00	0.00	0.00	0.00	0.00	0.00	0.00	0.00	0.00	0.00	0.00	0.00	
2016	65237	WELL 9 (LAKE 52105)	0.00	0.00	0.00	0.00	0.00	0.00	0.00	0.00	0.00	0.00	0.00	0.00	0.00	
2015	65237	WELL 9 (LAKE 52105)	0.00	0.00	0.00	0.00	0.00	0.00	0.00	0.00	0.00	0.00	0.00	0.00	0.00	
2014	65237	WELL 9 (LAKE 52105)	0.00	0.00	0.00	0.00	0.00	0.00	0.00	0.00	0.00	0.00	0.00	0.00	0.00	
2013	65237	WELL 9 (LAKE 52105)	0.00	0.00	0.00	0.00	0.00	0.00	0.00	0.00	0.00	0.00	0.00	0.00	0.00	

1 2

*The water year is named for the calendar year in which it ends. Example: the 2018 water year begins Oct. 1, 2017 and ends Sep. 30, 2018.

- The Water Resources Department makes reasonable efforts to screen the data for quality control; however, the Department cannot accept responsibility for errors, omissions, or accuracy of the information. Notification of any errors is appreciated. Send notifications to owrd.watersreporting@water.oregon.gov or call 971-345-7489.
- Water use is reported by point of diversion (POD), rather than by water right.
- If a POD is shared with multiple water rights, it is not feasible to separate out the amount used under the water right being queried from water used by other rights using this same POD.
- Monthly amounts indicate:
 - For diverted rights, the total amount diverted during the month;
 - For storage rights, the amount generally stored in the reservoir/pond during the month, as represented by the volume of water impounded on approximately the same day each month.
- Water use amounts have all been converted to "acre-feet" (AF), regardless of the original measurement unit reported. One AF is the volume of water that will cover an acre of ground one foot deep = 325,850 gallons.
- Zeros indicate that a report was received stating that no water was used during those months; if a year is not listed, no report of water use was received for that year.

Received by OWRD

MAY 10 2024

Salem, OR

14458 -

Water Use Report Based on Water Right



Cert:91447 CF*

TOWN OF LAKEVIEW 525 N 1ST ST LAKEVIEW, OR 97630

Records per page: 10 [View All](#)

Water Year*	Report ID	Facility	Acre-feet (AF) of Water Used												Total Water Used	Irrigated Acres	
			Oct	Nov	Dec	Jan	Feb	Mar	Apr	May	Jun	Jul	Aug	Sep			
2022	65237	WELL 9 (LAKE 52105)	0.00	0.00	0.00	0.00	0.00	0.00	0.00	0.00	0.00	0.00	36.33	36.55	18.70	91.58	
2021	65237	WELL 9 (LAKE 52105)	0.00	0.00	0.00	0.00	0.00	0.00	0.00	8.71	42.72	40.49	30.74	5.88		128.54	
2020	65237	WELL 9 (LAKE 52105)	0.00	0.00	0.00	0.00	0.00	0.00	0.00	0.00	0.00	0.00	0.00	0.00		0.00	
2019	65237	WELL 9 (LAKE 52105)	0.00	0.00	0.00	0.00	0.00	0.00	0.00	0.00	0.00	0.00	0.00	0.00		0.00	
2018	65237	WELL 9 (LAKE 52105)	0.00	0.00	0.00	0.00	0.00	0.00	0.00	0.00	0.00	0.00	0.00	0.00		0.00	
2017	65237	WELL 9 (LAKE 52105)	0.00	0.00	0.00	0.00	0.00	0.00	0.00	0.00	0.00	0.00	0.00	0.00		0.00	
2016	65237	WELL 9 (LAKE 52105)	0.00	0.00	0.00	0.00	0.00	0.00	0.00	0.00	0.00	0.00	0.00	0.00		0.00	
2015	65237	WELL 9 (LAKE 52105)	0.00	0.00	0.00	0.00	0.00	0.00	0.00	0.00	0.00	0.00	0.00	0.00		0.00	
2014	65237	WELL 9 (LAKE 52105)	0.00	0.00	0.00	0.00	0.00	0.00	0.00	0.00	0.00	0.00	0.00	0.00		0.00	
2013	65237	WELL 9 (LAKE 52105)	0.00	0.00	0.00	0.00	0.00	0.00	0.00	0.00	0.00	0.00	0.00	0.00		0.00	

12

*The water year is named for the calendar year in which it ends. Example: the 2018 water year begins Oct. 1, 2017 and ends Sep. 30, 2018.

- The Water Resources Department makes reasonable efforts to screen the data for quality control; however, the Department cannot accept responsibility for errors, omissions, or accuracy of the information. Notification of any errors is appreciated. Send notifications to owrd_wateruserreporting@water.oregon.gov or call 971-345-7489.
- Water use is reported by point of diversion (POD), rather than by water right.
- If a POD is shared with multiple water rights, it is not feasible to separate out the amount used under the water right being queried from water used by other rights using this same POD.
- Monthly amounts indicate:
 - For diverted rights, the total amount diverted during the month.
 - For storage rights, the amount generally stored in the reservoir/pond during the month, as represented by the volume of water impounded on approximately the same day each month.
- Water use amounts have all been converted to "acre-feet" (AF), regardless of the original measurement unit reported. One AF is the volume of water that will cover an acre of ground one foot deep = 325,850 gallons.
- Zeros indicate that a report was received stating that no water was used during those months; if a year is not listed, no report of water use was received for that year.

Received by OWRD
MAY 10 2024
Salem, OR

14458 -

Water Use Report Based on Water Right



Cert:22857 OR *

TOWN OF LAKEVIEW 525 N 1ST ST LAKEVIEW, OR 97630

Records per page: 10 [View All](#)

Acre-feet (AF) of Water Used

Water Year*	Report ID	Facility	Oct	Nov	Dec	Jan	Feb	Mar	Apr	May	Jun	Jul	Aug	Sep	Total Water Used	Irrigated Acres
2023	11670	WELL 2	0.00	0.00	0.00	0.00	0.00	0.00	0.00	0.00	0.00	0.00	0.00	0.00	0.00	0.00
2022	11670	WELL 2	0.00	0.00	0.00	0.00	0.00	0.00	0.00	0.00	0.00	0.00	0.00	0.00	0.00	0.00
2021	11670	WELL 2	0.00	0.00	0.00	0.00	0.00	0.00	0.00	0.00	0.78	3.68	0.00	0.00	4.47	
2020	11670	WELL 2	0.00	0.00	0.00	0.00	0.00	0.00	0.00	0.00	4.60	0.00	0.00	0.00	4.60	
2019	11670	WELL 2	0.00	0.00	0.00	0.00	0.00	0.00	0.00	0.00	0.00	0.00	0.00	0.00	0.00	0.00
2018	11670	WELL 2	0.00	0.00	0.00	0.00	0.00	0.00	0.00	0.00	0.00	33.76	45.74	0.00	79.50	
2017	11670	WELL 2	0.00	0.00	0.00	0.00	0.00	0.00	0.00	0.00	0.00	0.00	0.00	0.00	0.00	0.00
2016	11670	WELL 2	0.00	0.00	0.00	0.00	0.00	0.00	0.00	0.00	0.00	0.00	0.00	0.00	0.00	0.00
2015	11670	WELL 2	0.00	0.00	0.00	0.00	0.00	0.00	0.00	0.00	0.00	9.82	0.00	0.00	9.82	
2014	11670	WELL 2	0.00	0.00	0.00	0.00	0.00	0.00	0.00	0.00	0.00	0.00	0.00	0.00	0.00	0.00

1 2 3 4

*The water year is named for the calendar year in which it ends. Example: the 2018 water year begins Oct. 1, 2017 and ends Sep. 30, 2018.

- The Water Resources Department makes reasonable efforts to screen the data for quality control, however, the Department cannot accept responsibility for errors, omissions, or accuracy of the information. Notification of any errors is appreciated. Send notifications to owrd.watersreporting@water.oregon.gov or call 971-345-7489.
- Water use is reported by point of diversion (POD), rather than by water right.
- If a POD is shared with multiple water rights, it is not feasible to separate out the amount used under the water right being queried from water used by other rights using this same POD.
- Monthly amounts indicate:
 - For diverted rights, the total amount diverted during the month;
 - For storage rights, the amount generally stored in the reservoir/pond during the month, as represented by the volume of water impounded on approximately the same day each month.
- Water use amounts have all been converted to "acre-feet" (AF), regardless of the original measurement unit reported. One AF is the volume of water that will cover an acre of ground one foot deep = 325,850 gallons.
- Zeros indicate that a report was received stating that no water was used during those months; if a year is not listed, no report of water use was received for that year.

Received by OWRD

MAY 10 2024

Salem, OR

14458 -

ATTACHMENT C
Land Use Information Form

Received by OWRD

MAY 10 2024

Salem, OR

14458 -

Received by OWRD

MAY 10 2024

Salem, OR

Land Use Information Form



Oregon Water Resources Department
725 Summer Street NE, Suite A
Salem, Oregon 97301-1266
(503) 986-0900
www.oregon.gov/OWRD

NAME Michele Parry – Town of Lakeview Manager				PHONE 541-947-2020	
MAILING ADDRESS 525 North 1 st Street					
CITY Lakeview		STATE OR	ZIP 97630	EMAIL townmanager@townoflakeview.org	

A. Land and Location

Please include the following information for all tax lots where water will be diverted (taken from its source), conveyed (transported), and/or used or developed. Applicants for municipal use, or irrigation uses within irrigation districts, may substitute existing and proposed service-area boundaries for the tax-lot information requested below.

Township	Range	Section	¼ ¼	Tax Lot #	Plan Designation (e.g., Rural Residential/RR-5)	Water to be:	Proposed Land Use:
T38S	R20E	33	SWSW, SESW, SWSE, SESE		Exclusive Farm Use, Rural Residential	<input type="checkbox"/> Diverted <input checked="" type="checkbox"/> Conveyed <input checked="" type="checkbox"/> Used	Quasi-Municipal
T39S	R20E	3, 4, 9, 10, 15, 16, 17, 21, 22			Exclusive Farm Use, Rural Commercial, Rural Residential, Industrial, Medium Low-Density Residential, Commercial, Medium High-Density Residential, Rural Industrial, Mineral and Aggregate	<input checked="" type="checkbox"/> Diverted <input checked="" type="checkbox"/> Conveyed <input checked="" type="checkbox"/> Used	Municipal, Quasi-Municipal, Domestic

List all counties and cities where water is proposed to be diverted, conveyed, and/or used or developed:

Lakeview, Lake County, Oregon

NOTE: A separate Land Use Information Form must be completed and submitted for each county and city, as applicable.

B. Description of Proposed Use

Type of application to be filed with the Oregon Water Resources Department:

- Permit to Use or Store Water
 Water Right Transfer
 Permit Amendment or Ground Water Registration Modification
 Limited Water Use License
 Exchange of Water
 Allocation of Conserved Water

Source of water: Reservoir/Pond Ground Water Surface Water (name) _____

Estimated quantity of water needed: 11.14 cubic feet per second gallons per minute acre-feet

Intended use of water: Irrigation Commercial Industrial Domestic for _____ household(s)
 Municipal Quasi-Municipal Instream Other _____

Briefly describe:

The applicant is proposing to add additional wells to the municipal, quasi-municipal, and domestic water rights owned by the Town of Lakeview. This will allow the Town to use any of their authorized wells for each of their water rights.

Note to applicant: For new water right applications only, if the Land Use Information Form cannot be completed while you wait, please have a local government representative sign the receipt on the bottom of page 4 and include it with the application filed with the Oregon Water Resources Department.

See Page 4 →

MAY 10 2024

Salem, OR

For Local Government Use Only

The following section must be completed by a planning official from each county and city listed unless the project will be located entirely within the city limits. In that case, only the city planning agency must complete this form. This deals only with the local land use plan. Do not include approval for activities such as building or grading permits.

Please check the appropriate box below and provide the requested information

- Land uses to be served by the proposed water use(s), including proposed construction, are allowed outright or are not regulated by your comprehensive plan. Cite applicable ordinance section(s): Yacko County zoning Ordinance Sect. 2, 3, 6, 9, 10.
- Land uses to be served by the proposed water use(s), including proposed construction, involve discretionary land-use approvals as listed in the table below. (Please attach documentation of applicable land-use approvals which have already been obtained. Record of Action/land-use decision and accompanying findings are sufficient.) **If approvals have been obtained but all appeal periods have not ended, check "Being Pursued."**

Type of Land-Use Approval Needed (e.g., plan amendments, rezones, conditional-use permits, etc.)	Cite Most Significant, Applicable Plan Policies & Ordinance Section References	Land-Use Approval:	
		<input type="checkbox"/> Obtained <input type="checkbox"/> Denied	<input type="checkbox"/> Being Pursued <input type="checkbox"/> Not Being Pursued
		<input type="checkbox"/> Obtained <input type="checkbox"/> Denied	<input type="checkbox"/> Being Pursued <input type="checkbox"/> Not Being Pursued
		<input type="checkbox"/> Obtained <input type="checkbox"/> Denied	<input type="checkbox"/> Being Pursued <input type="checkbox"/> Not Being Pursued
		<input type="checkbox"/> Obtained <input type="checkbox"/> Denied	<input type="checkbox"/> Being Pursued <input type="checkbox"/> Not Being Pursued

Local governments are invited to express special land use concerns or make recommendations to the Oregon Water Resources Department regarding this proposed use of water in the box below or on a separate sheet.

See DESCRIPTION on Page 1.

Name: Darwin Johnson Title: Planning Director
 Signature: [Signature] Date: 4 APR 2024
 Governmental Entity: Lewis County Planning Dept. Phone: 541-947-6036

Receipt Acknowledging Request for Land Use Information

Note to Local Government Representative:
 Please complete this form and return it to the applicant. **For new water right applications only**, if you are unable to complete this form while the applicant waits, you may complete this receipt and return it to the applicant. If you sign the receipt, you will have 30 days from the date of OWRD's Public Notice of the application to submit the completed Land Use Information Form to Oregon Water Resources Department. Please note while OWRD can accept a signed receipt as part of intake for an application for a new permit to use or store water, a completed Land Use Information Form is required for all other applications.

Applicant Name: _____
 Staff Name: _____ Title: _____
 Staff Signature: _____ Date: _____
 Governmental Entity: _____ Phone: _____

14458 -