



Oregon Water Resources Department
 725 Summer Street NE, Suite A
 Salem, Oregon 97301-1266
 (503) 986-0900
 www.wrd.state.or.us

District Permanent Water Right Transfer Claim of Beneficial Use

RECEIVED

JAN 18 2024

OWRD

1. APPLICANT INFORMATION

District: Hermiston Irrigation District

Contact Person: Karra Van Fossen

Phone: 541-567-3024

Mailing Address: 366 E Hurlburt Ave

City: Hermiston State: OR

Zip: 97838

E-Mail address:

office@hermistonid.org

Transfer Number: T - 13086

2. WATER RIGHT(S)

Pursuant to OAR Chapter 690, Division 385, the district is submitting to the Water Resources Department this claim of beneficial use, with the appropriate fee, for the following water right(s):

NOTE: Fees do not apply if the priority date is prior to July 9, 1987.

PERMIT NUMBER	CERTIFICATE NUMBER	DECREE (name, volume, and page)	PRIMARY (P) OR SUPP (S)
-	89006	Circuit Court of the State of Oregon Vol. 3, Page 127	<input checked="" type="checkbox"/> P <input checked="" type="checkbox"/> S
-			<input type="checkbox"/> P <input type="checkbox"/> S
-			<input type="checkbox"/> P <input type="checkbox"/> S
-			<input type="checkbox"/> P <input type="checkbox"/> S

3. AUTHORIZED POINT(S) OF DIVERSION (POD) / APPROPRIATION (POA)

The authorized point(s) of diversion / appropriation for the water right modified by the transfer are as follows:

PERMIT NUMBER	DECREE or CERTIFICATE	POD / POA #	SOURCE	LOCATION - MEASURED DISTANCES
-	89006	1	Maxwell Canal	NW ¼ SW ¼, T4N R28E, W.M. Sec 28
-	89006	2	A-Line	1490 Ft South and 2840 ft East from NW Corner of Sec 03, T4N, R29E W.M.



Oregon Water Resources Department
 725 Summer Street NE, Suite A
 Salem, Oregon 97301-1266
 (503) 986-0900
 www.wrd.state.or.us

District Permanent Water Right Transfer Claim of Beneficial Use

RECEIVED

JAN 18 2024

OWRD

1. APPLICANT INFORMATION

District: Hermiston Irrigation District

Contact Person: Karra Van Fossen

Phone: 541-567-3024

Mailing Address: 366 E Hurlburt Ave

City: Hermiston State: OR

Zip: 97838

E-Mail address:

office@hermistonid.org

Transfer Number: T - 13086

2. WATER RIGHT(S)

Pursuant to OAR Chapter 690, Division 385, the district is submitting to the Water Resources Department this claim of beneficial use, with the appropriate fee, for the following water right(s):

NOTE: Fees do not apply if the priority date is prior to July 9, 1987.

PERMIT NUMBER	CERTIFICATE NUMBER	DECREE (name, volume, and page)	PRIMARY (P) OR SUPP (S)
-	89006	Circuit Court of the State of Oregon Vol. 3, Page 127	<input checked="" type="checkbox"/> P <input checked="" type="checkbox"/> S
-			<input type="checkbox"/> P <input type="checkbox"/> S
-			<input type="checkbox"/> P <input type="checkbox"/> S
-			<input type="checkbox"/> P <input type="checkbox"/> S

3. AUTHORIZED POINT(S) OF DIVERSION (POD) / APPROPRIATION (POA)

The authorized point(s) of diversion / appropriation for the water right modified by the transfer are as follows:

PERMIT NUMBER	DECREE or CERTIFICATE	POD / POA #	SOURCE	LOCATION – MEASURED DISTANCES
-	89006	1	Maxwell Canal	NW ¼ SW ¼, T4N R28E, W.M. Sec 28
-	89006	2	A-Line	1490 Ft South and 2840 ft East from NW Corner of Sec 03, T4N, R29E W.M.

TABLE 1 – AUTHORIZED PLACE OF USE (POU)

CERTIFICATE DECREE or PERMIT	POD / POA #	PRIORITY DATE	USE	LEGAL DESCRIPTION						ACRES	USER NAME
				TWP	RNG	SEC	QQ	DLC	GOV'T LOT		
89006	1	02/25/1904	IR/IS	4 N	28 E	1	NW NE			2000	JOHNSON/CRIBBS
89006	2	09/06/1905	IR/IS	4 N	28 E	1	NW NE			904	MENDOZA
89006	1	02/25/1904	IR/IS	4 N	28 E	1	SW NE			2500	DE LA PAZ
89006	1	02/25/1904	IR/IS	4 N	28 E	1	SW NE			2500	DE LA PAZ
89006	1	02/25/1904	IR/IS	4 N	28 E	1	SW NE			2000	JOHNSON/CRIBBS
89006	1	02/25/1904	IR/IS	4 N	28 E	1	NW SE			700	HECKER
89006	1	02/25/1904	IR/IS	4 N	28 E	1	NW SE			700	HECKER
89006	2	09/06/1905	IR/IS	4 N	28 E	1	SW SE			513	NICHOLS
89006	2	09/06/1905	IR/IS	4 N	28 E	1	SW SE			508	NICHOLS
89006	1	02/25/1904	IR/IS	4 N	28 E	15	NW SW			700	LOVELL
89006	1	2/25/1904	IR/IS	4 N	28 E	16	SE NE			23900	Velazquez
89006	2	09/06/1905	IR/IS	4 N	28 E	21	NW NE			1600	NASH
89006	1	02/25/1904	IR/IS	4 N	28 E	22	NE NW			300	NEWMAN
89006	1	02/25/1904	IR/IS	4 N	28 E	22	NE NW			200	NEWMAN
89006	1	02/25/1904	IR/IS	4 N	28 E	22	NW NW			300	NEWMAN
89006	1	02/25/1904	IR/IS	4 N	28 E	22	NW NW			300	NEWMAN
89006	1	02/25/1904	IR/IS	4 N	28 E	22	NW NW			200	NEWMAN
89006	1	02/25/1904	IR/IS	4 N	28 E	22	SW NW			300	NEWMAN
89006	1	02/25/1904	IR/IS	4 N	28 E	22	SW NW			200	NEWMAN
89006	2	09/06/1905	IR/IS	4 N	29 E	5	NE NW			1402	DEVER
89006	1	02/25/1904	IR/IS	4 N	29 E	5	NE NW			1402	DEVER
89006	1	02/25/1904	IR/IS	4 N	29 E	5	NE NW			1402	DEVER
89006	1	02/25/1904	IR/IS	4 N	29 E	8	NW NE			400	MEHREN
89006	1	02/25/1904	IR/IS	4 N	29 E	8	SW NE			400	MEHREN
89006	1	02/25/1904	IR/IS	4 N	29 E	8	NE NW			300	MEHREN
89006	1	02/25/1904	IR/IS	4 N	29 E	8	NE NW			400	MEHREN
89006	1	02/25/1904	IR/IS	4 N	28 E	8	SE NW			300	MEHREN
89006	2	09/06/1905	IR/IS	4 N	29 E	8	SE NW			400	MEHREN

TABLE 1 – AUTHORIZED PLACE OF USE (POU)

CERTIFICATE DECREE or PERMIT	POD / POA #	PRIORITY DATE	USE	LEGAL DESCRIPTION						ACRES	USER NAME
				TWP	RNG	SEC	QQ	DLC	GOV'T LOT		
89006	1	02/25/1904	IR/IS	4 N	28 E	1	NW NE			2000	JOHNSON/CRIBBS
89006	2	09/06/1905	IR/IS	4 N	28 E	1	NW NE			904	MENDOZA
89006	1	02/25/1904	IR/IS	4 N	28 E	1	SW NE			2500	DE LA PAZ
89006	1	02/25/1904	IR/IS	4 N	28 E	1	SW NE			2500	DE LA PAZ
89006	1	02/25/1904	IR/IS	4 N	28 E	1	SW NE			2000	JOHNSON/CRIBBS
89006	1	02/25/1904	IR/IS	4 N	28 E	1	NW SE			700	HECKER
89006	1	02/25/1904	IR/IS	4 N	28 E	1	NW SE			700	HECKER
89006	2	09/06/1905	IR/IS	4 N	28 E	1	SW SE			513	NICHOLS
89006	2	09/06/1905	IR/IS	4 N	28 E	1	SW SE			508	NICHOLS
89006	1	02/25/1904	IR/IS	4 N	28 E	15	NW SW			700	LOVELL
89006	1	2/25/1904	IR/IS	4 N	28 E	16	SE NE			23900	Velazquez
89006	2	09/06/1905	IR/IS	4 N	28 E	21	NW NE			1600	NASH
89006	1	02/25/1904	IR/IS	4 N	28 E	22	NE NW			300	NEWMAN
89006	1	02/25/1904	IR/IS	4 N	28 E	22	NE NW			200	NEWMAN
89006	1	02/25/1904	IR/IS	4 N	28 E	22	NW NW			300	NEWMAN
89006	1	02/25/1904	IR/IS	4 N	28 E	22	NW NW			300	NEWMAN
89006	1	02/25/1904	IR/IS	4 N	28 E	22	NW NW			200	NEWMAN
89006	1	02/25/1904	IR/IS	4 N	28 E	22	SW NW			300	NEWMAN
89006	1	02/25/1904	IR/IS	4 N	28 E	22	SW NW			200	NEWMAN
89006	2	09/06/1905	IR/IS	4 N	29 E	5	NE NW			1402	DEVER
89006	1	02/25/1904	IR/IS	4 N	29 E	5	NE NW			1402	DEVER
89006	1	02/25/1904	IR/IS	4 N	29 E	5	NE NW			1402	DEVER
89006	1	02/25/1904	IR/IS	4 N	29 E	8	NW NE			400	MEHREN
89006	1	02/25/1904	IR/IS	4 N	29 E	8	SW NE			400	MEHREN
89006	1	02/25/1904	IR/IS	4 N	29 E	8	NE NW			300	MEHREN
89006	1	02/25/1904	IR/IS	4 N	29 E	8	NE NW			400	MEHREN
89006	1	02/25/1904	IR/IS	4 N	28 E	8	SE NW			300	MEHREN
89006	2	09/06/1905	IR/IS	4 N	29 E	8	SE NW			400	MEHREN

6. SIGNATURES

The district certifies that it has inspected the place of use listed in Table I, and confirms the change in place of use has been completed consistent with the terms and conditions of the final order approving the transfer.

Annette Kirkpatrick

Signature of District Manager
or District Board Chairperson

12/15/2023

Date

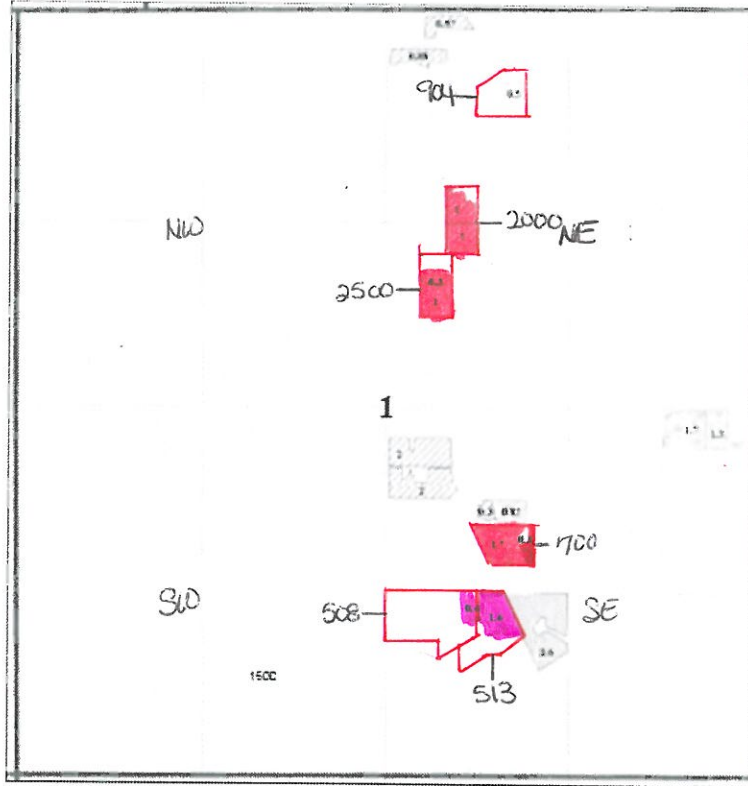
Annette Kirkpatrick





Type or Print Name of District Manager
or District Board Chairperson

RECEIVED
JAN 18 2024
OWRD

T4N, R28E, Sec 01

QQ NW NE 1.50 Acres Tax Lot 904 (0.50 ac), 2000 (1.00 ac); SW NE 2.30 Acres Tax Lot 2000 (1.00 ac), 2500 (1.30 ac); NW SE 2.00 Acres Tax Lot 700; SW SE 2.00 Acres Tax Lots 513 (1.60 ac), 508 (0.40 ac)



	Certificate # 89006 2/25/1904 3 ac/ft Transferred TO Lands 5.0 Acres
	Certificate # 89006 2/25/1904 6 ac/ft Transferred TO Lands 0.30 Acres
	Certificate # 89006 9/6/1905 6 ac/ft Transferred TO Lands 2.50 Acres
	Property Line

1 Inch = 1320 Feet

Claim of Beneficial Use T-13086
Transferred "TO" Lands



CLAIM OF BENEFICIAL USE
Site Report

RECEIVED
JAN 18 2024

Transfer Number: T - 13086 District Internal Notice #: OWRD

User Name: Brian Johnson & Terri Cribbs

Place of Use:

Table with 10 columns: USE, POD #, TWP, RNG, SEC, QQ, DLC, GOV'T LOT, TAX LOT, ACRES. Contains two rows of data for IR/IS use.

District Conveyance System:

Description of Delivery System: User has a pump directly in the canal and a sprinkler system set up for irrigation.

Headgate: Canal: M-Line

Beneficial Use:

Description of Beneficial Use: Lawn/Pasture

Method Used to Apply Water: Sprinkler

Method Used to Calculate Beneficial Use: Visual inspection as well as aerial maps of property

User Interviewed: () Yes (X) No

Beneficial Use Made as Authorized: (X) Yes () No

Description of Beneficial Use if Less than Authorized:

Inspected By: Karra Van Fossen Date: 11/6/2023

Instructions: Attach and label the corresponding final proof map.



CLAIM OF BENEFICIAL USE
Site Report

RECEIVED
JAN 18 2024

Transfer Number: T - 13086 District Internal Notice #: OWRD

User Name: Jose Mendoza

Place of Use:

Table with 10 columns: USE, POD #, TWP, RNG, SEC, QQ, DLC, GOV'T LOT, TAX LOT, ACRES. Row 1: IR/IS, 2, 4N, 28, 01, NW NE, , , 904, 0.50

District Conveyance System:

Description of Delivery System: The user has a valve directly in the R Line concrete pipeline.

Headgate: Canal: R Line Canal

Beneficial Use:

Description of Beneficial Use: Pasture

Method Used to Apply Water: Sprinklers

Method Used to Calculate Beneficial Use: Visual inspection as well as aerial maps of property

User Interviewed: () Yes (X) No

Beneficial Use Made as Authorized: (X) Yes () No

Description of Beneficial Use if Less than Authorized:

Inspected By: Karra Van Fossen Date: 11/6/2023

Instructions: Attach and label the corresponding final proof map.



CLAIM OF BENEFICIAL USE Site Report

Transfer Number: T - 13086 District Internal Notice #: _____

User Name: Bernard Hecker

Place of Use:

USE	POD #	TWP	RNG	SEC	QQ	DLC	GOV'T LOT	TAX LOT	ACRES
IR/IS	1	4N	28	1	NW SE			700	0.30
IR/IS	1	4N	28	1	NW SE			700	1.7

District Conveyance System:

Description of Delivery System: A valve was installed directly into the M Line concrete pipeline.

Headgate: _____ Canal: M-Line

Beneficial Use:

Description of Beneficial Use: Pasture/Lawn

Method Used to Apply Water: Sprinkler

Method Used to Calculate Beneficial Use: Visual inspection as well as aerial maps of property. Due to driveway and home, the polygon was adjusted.

User Interviewed: () Yes (X) No

Beneficial Use Made as Authorized: (X) Yes () No

Description of Beneficial Use if Less than Authorized:

RECEIVED

JAN 18 2024

OWRD

Inspected By: Karra Van Fossen Date: 11/6/2023

Instructions: Attach and label the corresponding final proof map.



CLAIM OF BENEFICIAL USE Site Report

Transfer Number: T - 13086 District Internal Notice #: _____

User Name: Samuel De La Paz

Place of Use:

USE	POD #	TWP	RNG	SEC	QQ	DLC	GOV'T LOT	TAX LOT	ACRES
IR/IS	1	4N	28	1	SW NE			2500	0.30
IR/IS	1	4N	28	1	SW NE			2500	1.0

District Conveyance System:

Description of Delivery System: A weir box was installed in the M Line canal. The user has a pump and private pipeline to run water to the property. _____

Headgate: _____ Canal: M-Line

Beneficial Use:

Description of Beneficial Use: Pasture

Method Used to Apply Water: Sprinkler

Method Used to Calculate Beneficial Use: Visual inspection as well as aerial maps of property. A slight adjustment to the polygon will be made due to a shed.

User Interviewed: () Yes (X) No

Beneficial Use Made as Authorized: (X) Yes () No

Description of Beneficial Use if Less than Authorized:

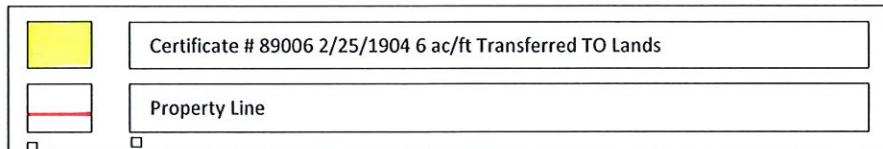
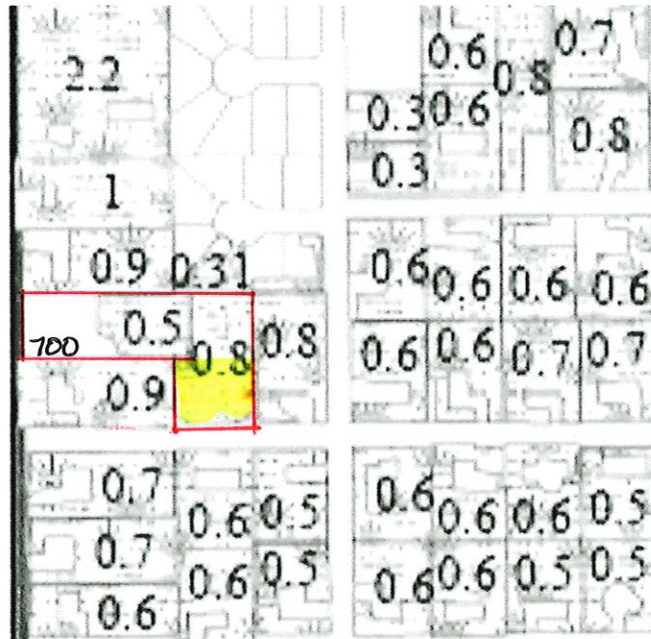
RECEIVED

JAN 18 2024

Inspected By: Karra Van Fossen Date: 11/6/2023 **OWRD**

Instructions: Attach and label the corresponding final proof map.

T4N, R28E, Sec 15
QQ NW SW 0.50 Acres Tax Lot 700



1 Inch = 400 Feet

2023 Hermiston Irrigation District
COBU T-13086

RECEIVED
JAN 18 2024
OWRD



CLAIM OF BENEFICIAL USE Site Report

Transfer Number: T - 13086 District Internal Notice #: _____

User Name: Sutton, Stanley (Lovell)

Place of Use:

USE	POD #	TWP	RNG	SEC	QQ	DLC	GOV'T LOT	TAX LOT	ACRES
IR/IS	1	4N	28	15	NW SW			700	0.50

District Conveyance System:

Description of Delivery System: The user has a valve in the 11th St line. This is a lateral off of the Maxwell canal. _____

Headgate: _____ Canal: Maxwell Line

Beneficial Use:

Description of Beneficial Use: Lawn/Pasture

Method Used to Apply Water: Sprinkler

Method Used to Calculate Beneficial Use: Visual inspection as well as aerial maps of property

User Interviewed: () Yes (X) No

Beneficial Use Made as Authorized: (X) Yes () No

Description of Beneficial Use if Less than Authorized:

RECEIVED

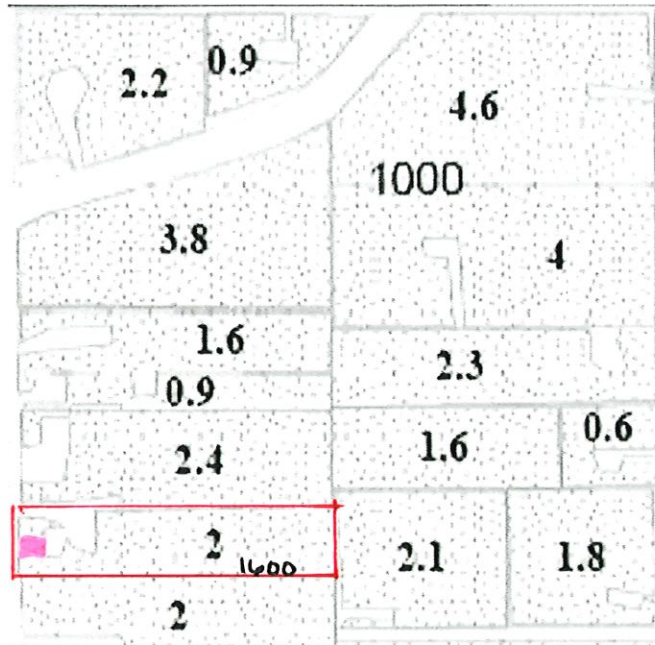
JAN 18 2024

OWRD



Inspected By: Karra Van Fossen Date: 11/6/2023

Instructions: Attach and label the corresponding final proof map.

T4N, R28E, Sec 21
QQ NW NE 0.10 Acres Tax Lot 1600



Legend:

-  Certificate # 89006 9/6/1905 6 ac/ft Transferred TO Lands
-  Property Line

1 Inch = 400 Feet

2023 Hermiston Irrigation District
COBU T-13086

RECEIVED
JAN 18 2024
OWRD



CLAIM OF BENEFICIAL USE Site Report

Transfer Number: T - 13086 District Internal Notice #: _____

User Name: Cory & Sonia Nash

Place of Use:

USE	POD #	TWP	RNG	SEC	QQ	DLC	GOV'T LOT	TAX LOT	ACRES
IR/IS	2	4N	28	21	NW NE			1600	0.10

District Conveyance System:

Description of Delivery System: The user has a valve on the I Line. This is a lateral off of the A Line Canal.

Headgate: _____ Canal: I Line

Beneficial Use:

Description of Beneficial Use: Lawn

Method Used to Apply Water: Sprinkler

Method Used to Calculate Beneficial Use: Visual inspection as well as aerial maps of property

User Interviewed: (X) Yes () No

Beneficial Use Made as Authorized: (X) Yes () No

Description of Beneficial Use if Less than Authorized:

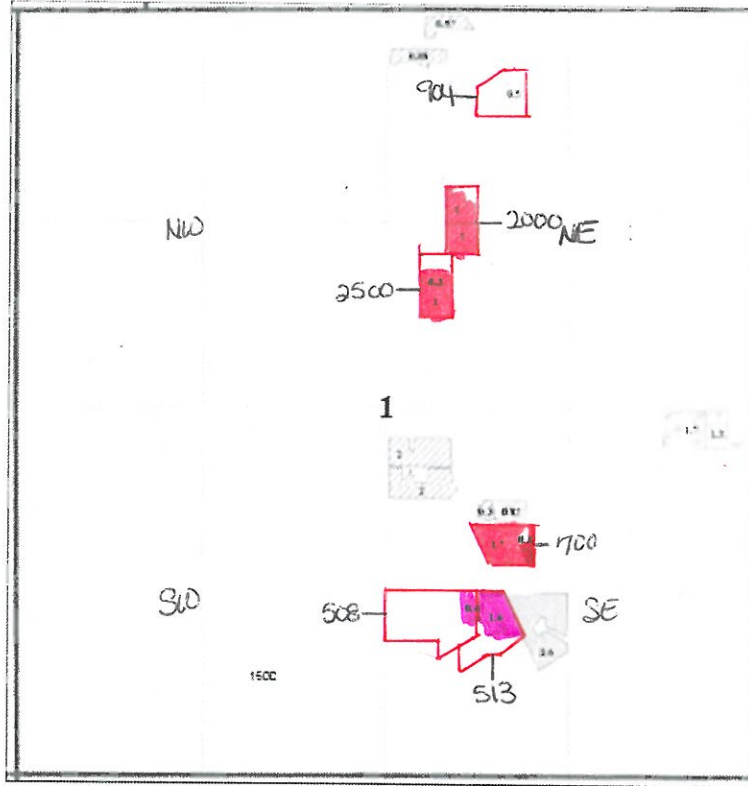
RECEIVED
JAN 18 2024
OWRD





Inspected By: Karra Van Fossen Date: 11/6/2023

Instructions: Attach and label the corresponding final proof map.

T4N, R28E, Sec 01

QQ NW NE 1.50 Acres Tax Lot 904 (0.50 ac), 2000 (1.00 ac); SW NE 2.30 Acres Tax Lot 2000 (1.00 ac), 2500 (1.30 ac); NW SE 2.00 Acres Tax Lot 700; SW SE 2.00 Acres Tax Lots 513 (1.60 ac), 508 (0.40 ac)



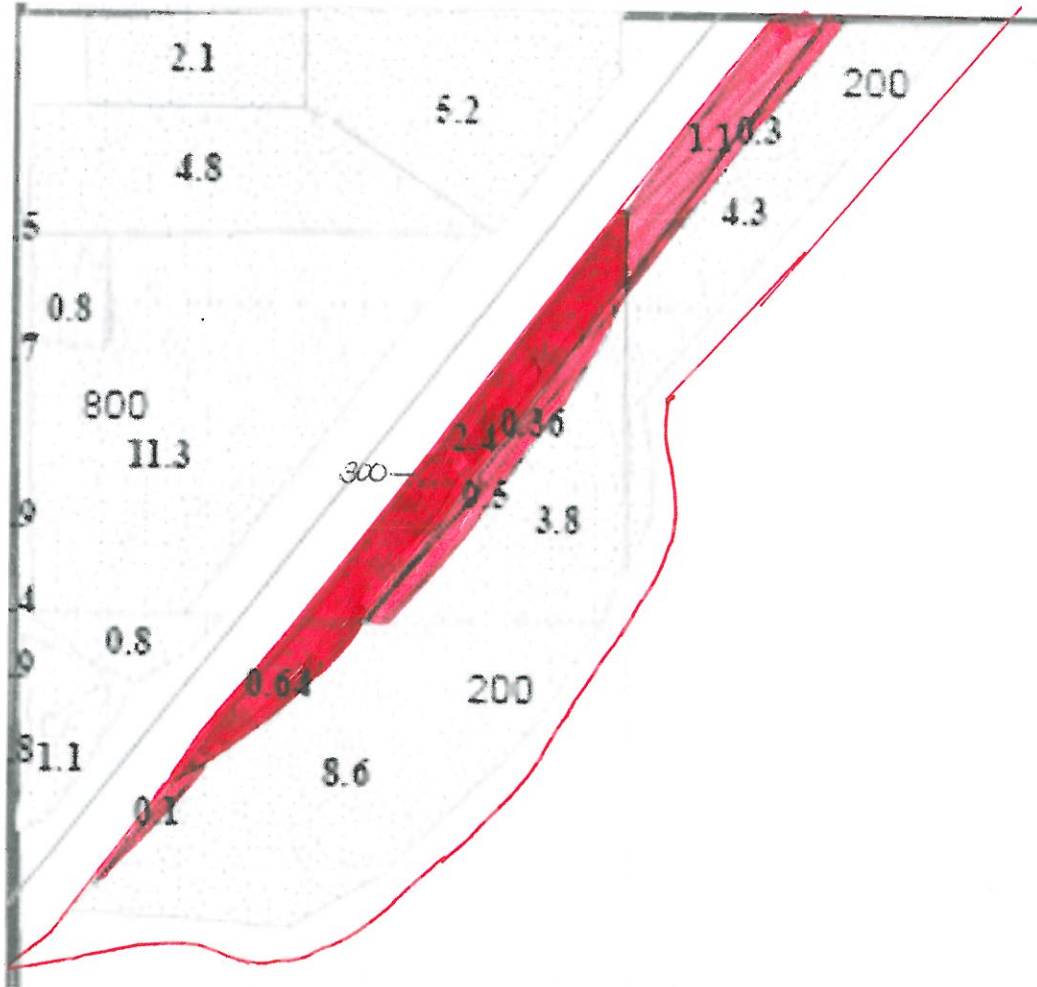
	Certificate # 89006 2/25/1904 3 ac/ft Transferred TO Lands 5.0 Acres
	Certificate # 89006 2/25/1904 6 ac/ft Transferred TO Lands 0.30 Acres
	Certificate # 89006 9/6/1905 6 ac/ft Transferred TO Lands 2.50 Acres
	Property Line




1 Inch = 1320 Feet

Claim of Beneficial Use T-13086
Transferred "TO" Lands

T4N, R28E, Sec 22

QQ NE NW 1.40 Acres Tax Lots 200 (.30 ac), 300 (1.10 ac);
NW NW 3.26 Acres Tax Lots 200 (.86 ac), 300 (2.40 ac);
SW NW 0.74 Acres Tax Lots 200 (.10 ac), 300 (.64 ac)



	Certificate # 89006 2/25/1904 3 ac/ft Transferred TO Lands 2.36 acres
	Certificate # 89006 2/25/1904 6 ac/ft Transferred TO Lands 3.04 acres
	Property Line

1 Inch = 400 Feet

Claim of Beneficial Use T-13086
Transferred "TO" Lands



CLAIM OF BENEFICIAL USE Site Report

Transfer Number: T - 13086 District Internal Notice #: _____

User Name: Jeffery Newman

Place of Use:

USE	POD #	TWP	RNG	SEC	QQ	DLC	GOV'T LOT	TAX LOT	ACRES
IR/IS	1	4N	28	22	SW NW			300	1.10
IR/IS	1	4N	28	22	NE NW			200	0.30
IR/IS	1	4N	28	22	NW NW			300	0.36
IR/IS	1	4N	28	22	NW NW			300	2.40
IR/IS	1	4N	28	22	NW NW			200	0.50
IR/IS	1	4N	28	22	SW NW			300	0.64
IR/IS	1	4N	28	22	SW NW			200	0.10

District Conveyance System:

Description of Delivery System: The user has a weir box in the A Line canal and pumps directly to his irrigations system. _____

Headgate: _____ Canal: A Line Canal

Beneficial Use:

Description of Beneficial Use: Crops

Method Used to Apply Water: Pivot with hand lines

Method Used to Calculate Beneficial Use: Visual inspection as well as aerial maps of property

User Interviewed: () Yes (X) No

Beneficial Use Made as Authorized: (X) Yes () No

RECEIVED

JAN 18 2024

OWRD

Description of Beneficial Use if Less than Authorized:

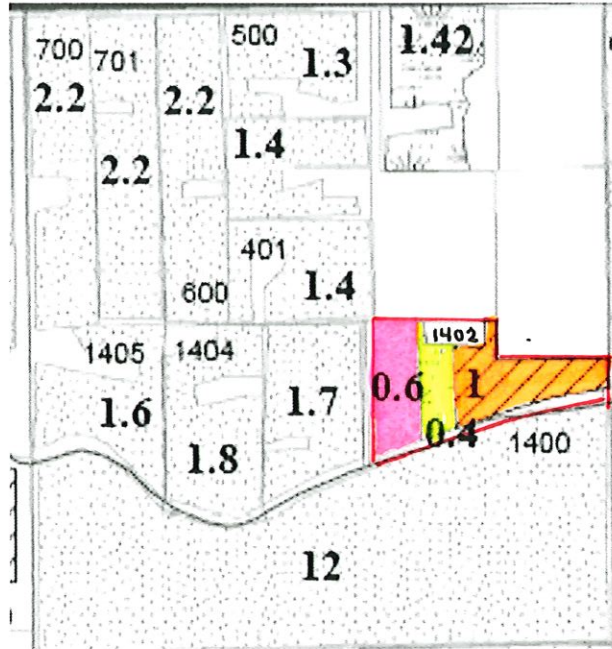
Inspected By: ___Karra Van Fossen_____ Date: ___11/6/2023_____

Instructions: Attach and label the corresponding final proof map.

RECEIVED
JAN 18 2024
OWRD

T4N, R29E, Sec 05

QQ NE NW 2.00 Acres Tax Lot 1402



	Certificate # 89006 2/25/1904 3 ac/ft (1.0 ac) Transferred TO Lands
	Certificate # 89006 2/25/1904 6 ac/ft (.40 ac) Transferred TO Lands
	Certificate # 89006 9/6/1905 6 ac/ft (.60 ac) Transferred TO Lands
	Property Line

1 Inch = 400 Feet

2023 Hermiston Irrigation District
COBU T-13086

RECEIVED
JAN 18 2024
OWRD



CLAIM OF BENEFICIAL USE Site Report

Transfer Number: T - 13086 District Internal Notice #: _____

User Name: Dave & Deborah Dever

Place of Use:

USE	POD #	TWP	RNG	SEC	QQ	DLC	GOV'T LOT	TAX LOT	ACRES
IR/IS	2	4N	29	5	NE NW			1402	0.60
IR/IS	1	4N	29	5	NE NW			1402	0.40
IR/IS	1	4N	29	5	NE NW			1402	1.00

District Conveyance System:

Description of Delivery System: The user has a valve on the L Line. This is a lateral off of the A line canal. _____

Headgate: _____ Canal: L Line

Beneficial Use:

Description of Beneficial Use: Grass and pasture

Method Used to Apply Water: Sprinkler

Method Used to Calculate Beneficial Use: Visual inspection as well as aerial maps of property

User Interviewed: Yes No

Beneficial Use Made as Authorized: Yes No

Description of Beneficial Use if Less than Authorized: _____

RECEIVED
JAN 18 2024
OWRD




Inspected By: Karra Van Fossen Date: 11/6/2023

Instructions: Attach and label the corresponding final proof map.

T4N, R29E, Sec 08

QQ SW NE 0.20 Acres Tax Lot 400; NE NW 0.30 Acres Tax Lots 300 (.10 ac), 400 (.20 ac); SE NW 2.40 Acres Tax Lots 300 (1.40 ac), 400 (1.00 ac); NW NE .10 Acres Tax Lot 400



	Certificate # 89006 2/25/1904 6 ac/ft Transferred TO Lands
	Certificate #89006 9/6/1905 6 ac/ft Transferred TO Lands
	Property Line

1 Inch = 400 Feet

2023 Hermiston Irrigation District
COBU T-13086

RECEIVED

JAN 18 2024

OWRD

RECEIVED

JAN 18 2024

OWRD



CLAIM OF BENEFICIAL USE Site Report

Transfer Number: T - 13086 District Internal Notice #: _____

User Name: Michael & Diana Mehren

Place of Use:

USE	POD #	TWP	RNG	SEC	QQ	DLC	GOV'T LOT	TAX LOT	ACRES
IR/IS	1	4N	29	8	NW NE			400	0.10
IR/IS	1	4N	29	8	SW NE			400	0.20
IR/IS	1	4N	29	8	NE NW			300	0.10
IR/IS	1	4N	29	8	NE NW			400	0.20
IR/IS	1	4N	29	8	SE NW			300	1.40
IR/IS	2	4N	29	8	SE NW			400	1.0

District Conveyance System:

Description of Delivery System: The user has a private easement with their neighbor for a pipeline off the A Line Canal _____

Headgate: _____ Canal: A Line

Beneficial Use:

Description of Beneficial Use: Lawn/Pasture

Method Used to Apply Water: Sprinkler

Method Used to Calculate Beneficial Use: Visual inspection as well as aerial maps of property

User Interviewed: () Yes (X) No

Beneficial Use Made as Authorized: (X) Yes () No

Description of Beneficial Use if Less than Authorized:

RECEIVED

JAN 18 2024

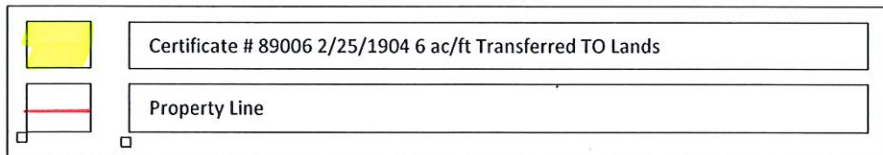
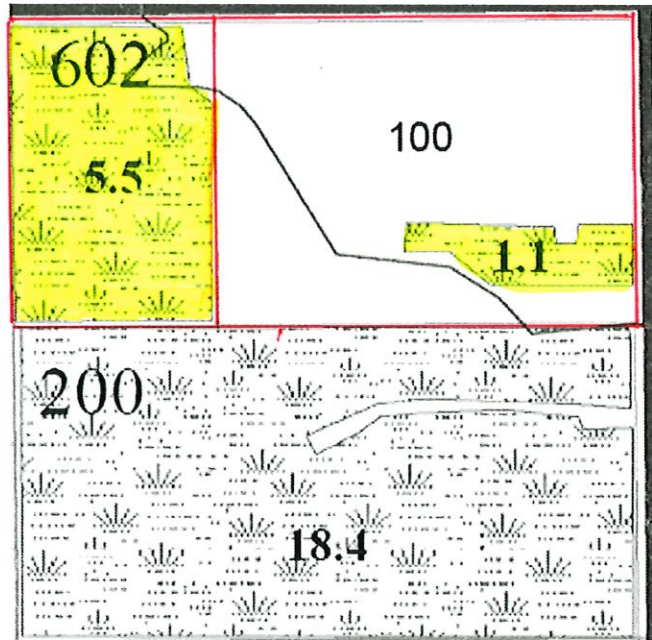
OWRD

Inspected By: Karra Van Fossen Date: 11/6/2023

Instructions: Attach and label the corresponding final proof map.

T5N, R28E, Sec 27

QQ NE NE 6.60 Acres Tax Lots 100 (1.10 ac),
602 (5.50 ac)



1 Inch = 400 Feet

2023 Hermiston Irrigation District
COBU T-13086

RECEIVED
JAN 18 2024
OWRD



CLAIM OF BENEFICIAL USE
Site Report

Transfer Number: T - 13086 District Internal Notice #:

User Name: Matt & Christy Hofbauer

Place of Use:

Table with 10 columns: USE, POD #, TWP, RNG, SEC, QQ, DLC, GOV'T LOT, TAX LOT, ACRES. Contains two rows of data for IR/IS use.

District Conveyance System:

Description of Delivery System: The user pumps directly from the open canal.

Headgate: Canal: ME Line

Beneficial Use:

Description of Beneficial Use: Pasture/Lawn

Method Used to Apply Water: Sprinkler

Method Used to Calculate Beneficial Use: Visual inspection as well as aerial maps of property

User Interviewed: () Yes (X) No

Beneficial Use Made as Authorized: (X) Yes () No

Description of Beneficial Use if Less than Authorized:

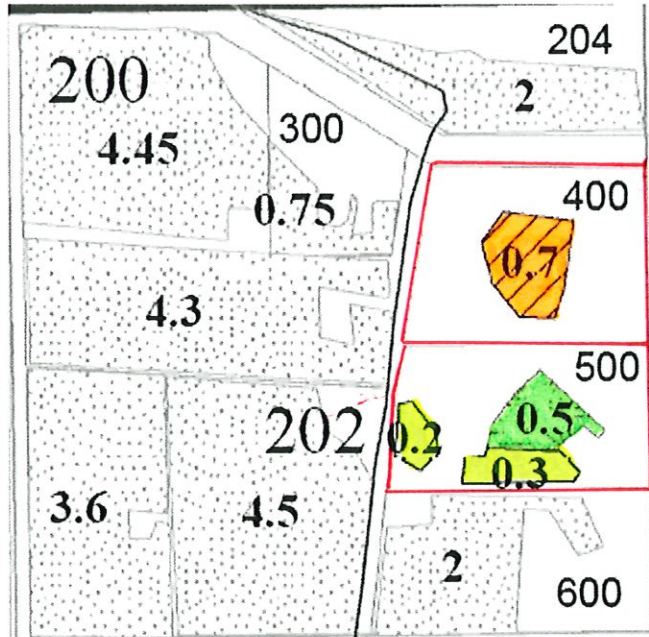
Inspected By: Karra Van Fossen Date: 11/6/2023





Instructions: Attach and label the corresponding final proof map.

RECEIVED
JAN 18 2024
OWRD

T5N, R28E, Sec 28

QQ NW NE 1.70 Acres Tax Lot 400 (0.70 ac), Tax Lot 500 (1.00 ac)



	Certificate # 89006 2/25/1904 3 ac/ft Transferred TO Lands
	Certificate # 89006 2/25/1904 6 ac/ft Transferred TO Lands
	Certificate # 89006 9/6/1905 3 ac/ft Transferred TO Lands
	Property Line

1 Inch = 400 Feet

2023 Hermiston Irrigation District
COBU T-13086

RECEIVED

JAN 18 2024

OWRD



CLAIM OF BENEFICIAL USE Site Report

Transfer Number: T - 13086 District Internal Notice #: _____

User Name: Paul & Jennifer McDonough

Place of Use:

USE	POD #	TWP	RNG	SEC	QQ	DLC	GOV'T LOT	TAX LOT	ACRES
IR/IS	1	5N	28	28	NW NE			400	0.70

District Conveyance System:

Description of Delivery System: The user pumps directly from the open canal.

Headgate: _____ Canal: R Line

Beneficial Use:

Description of Beneficial Use: Lawn

Method Used to Apply Water: Sprinkler

Method Used to Calculate Beneficial Use: Visual inspection as well as aerial maps of property. Polygon did need to be adjusted.

User Interviewed: Yes No

Beneficial Use Made as Authorized: Yes No

Description of Beneficial Use if Less than Authorized:

Inspected By: Karra Van Fossen Date: 11/6/2023

Instructions: Attach and label the corresponding final proof map.

RECEIVED

JAN 18 2024

OWRD



CLAIM OF BENEFICIAL USE Site Report

Transfer Number: T - 13086 District Internal Notice #: _____

User Name: Milton & Jeanne Johnson

Place of Use:

USE	POD #	TWP	RNG	SEC	QQ	DLC	GOV'T LOT	TAX LOT	ACRES
IR/IS	1	5N	28	28	NW NE			500	0.50
IR/IS	2	5N	28	28	NW NE			500	0.50

District Conveyance System:

Description of Delivery System: The user pumps directly from the open canal.

Headgate: _____ Canal: R Line

Beneficial Use:

Description of Beneficial Use: Lawn

Method Used to Apply Water: Sprinkler

Method Used to Calculate Beneficial Use: Visual inspection as well as aerial maps of property

User Interviewed: Yes No

Beneficial Use Made as Authorized: Yes No

Description of Beneficial Use if Less than Authorized:

Inspected By: Karra Van Fossen Date: 11/6/2023

Instructions: Attach and label the corresponding final proof map.

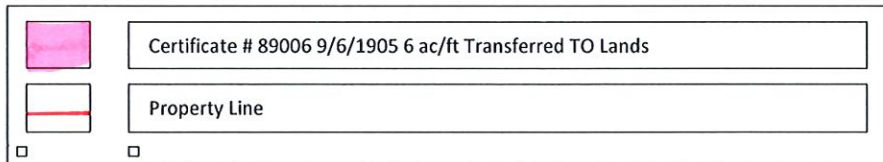
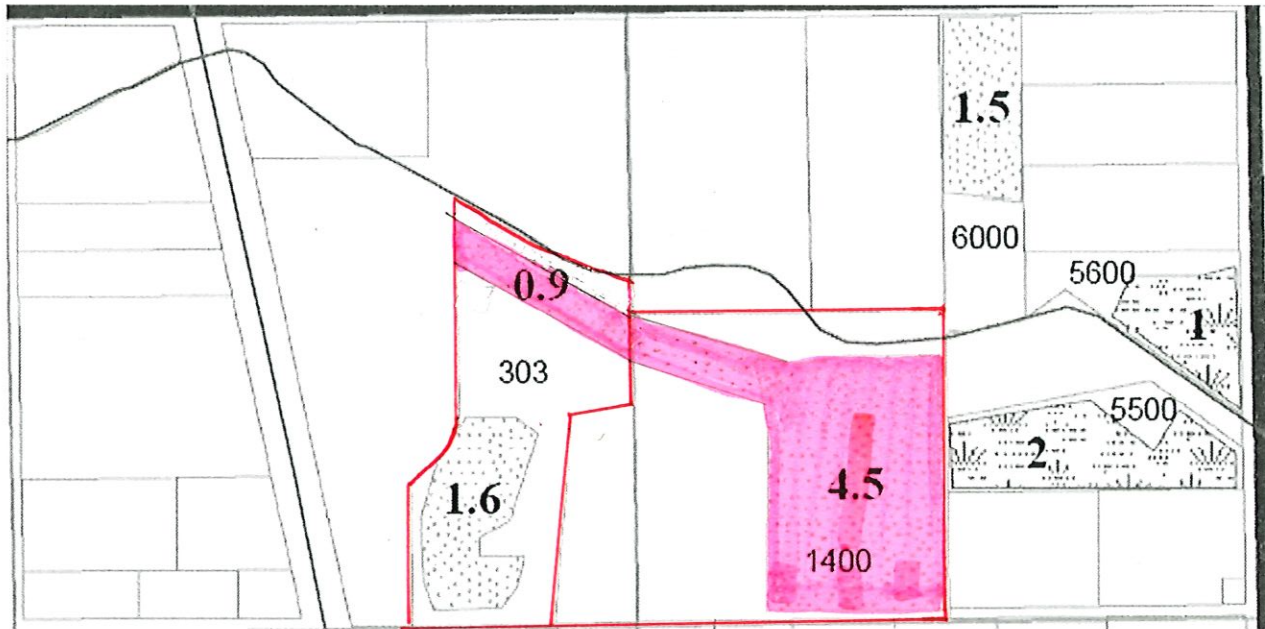
RECEIVED

JAN 18 2024

OWRD

T5N, R28E, Sec 34

QQ NE NE 4.50 Acres Tax Lot 1400; NW NE 0.90 Acres Tax Lot 303



1 Inch = 400 Feet

2023 Hermiston Irrigation District
COBU T-13086

RECEIVED

JAN 18 2024

OWRD



CLAIM OF BENEFICIAL USE Site Report

Transfer Number: T - 13086 District Internal Notice #: _____

User Name: David & Andrea Follett

Place of Use:

USE	POD #	TWP	RNG	SEC	QQ	DLC	GOV'T LOT	TAX LOT	ACRES
IR/IS	2	5N	28	34	NE NE			1400	4.50

District Conveyance System:

Description of Delivery System: The user pumps directly from the open canal.

Headgate: _____ Canal: R Line

Beneficial Use:

Description of Beneficial Use: Crop

Method Used to Apply Water: Sprinkler/Hand Line

Method Used to Calculate Beneficial Use: Visual inspection as well as aerial maps of property

User Interviewed: Yes No

Beneficial Use Made as Authorized: Yes No

Description of Beneficial Use if Less than Authorized:

Inspected By: Karra Van Fossen Date: 11/6/2023

Instructions: Attach and label the corresponding final proof map.

RECEIVED

JAN 18 2024

OWRD



CLAIM OF BENEFICIAL USE
Site Report

Transfer Number: T - 13086 District Internal Notice #:

User Name: Justin Follett

Place of Use:

Table with 10 columns: USE, POD #, TWP, RNG, SEC, QQ, DLC, GOV'T LOT, TAX LOT, ACRES. Row 1: IR/IS, 2, 5N, 28, 34, NW NE, , , 303, 0.90

District Conveyance System:

Description of Delivery System: The user pumps directly from the open canal.

Headgate: Canal: R Line

Beneficial Use:

Description of Beneficial Use: Crop

Method Used to Apply Water: Sprinkler/Hand Line

Method Used to Calculate Beneficial Use: Visual inspection as well as aerial maps of property

User Interviewed: () Yes (X) No

Beneficial Use Made as Authorized: (X) Yes () No

Description of Beneficial Use if Less than Authorized:

Inspected By: Karra Van Fossen Date: 11/6/2023

Instructions: Attach and label the corresponding final proof map.

RECEIVED

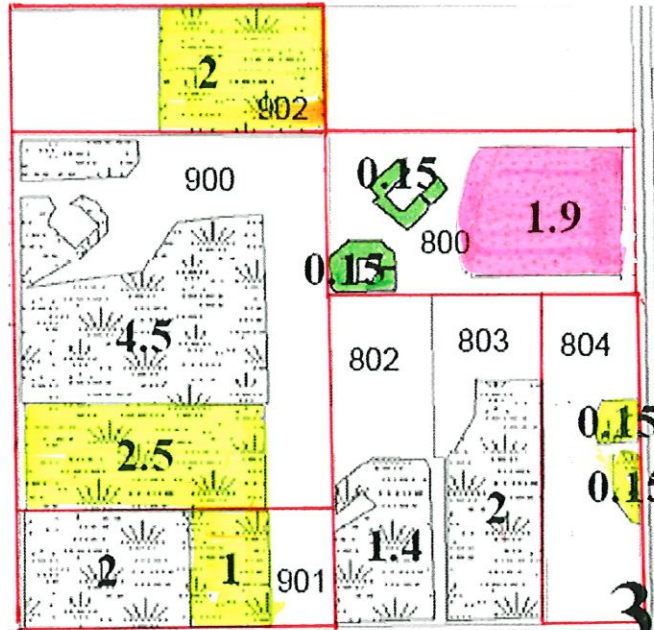
JAN 18 2024





OWRD

T5N, R28E, Sec 34

QQ SE NW 8.00 Acres

Tax Lots 800 (2.20 ac), 804 (0.30 ac), 900 (2.50 ac), 901 (1.00 ac),
902 (2.0 ac)



	Certificate # 89006 9/6/1905 3 ac/ft Transferred TO Lands
	Certificate # 89006 2/25/1904 6 ac/ft Transferred TO Lands
	Certificate #89006 9/6/1905 6 ac/ft Transferred TO Lands
	Property Line

1 Inch = 400 Feet

2023 Hermiston Irrigation District
COBU T-13086

RECEIVED
JAN 18 2024
OWRD



CLAIM OF BENEFICIAL USE Site Report

Transfer Number: T - 13086 District Internal Notice #: _____

User Name: John & Karan Piening

Place of Use:

USE	POD #	TWP	RNG	SEC	QQ	DLC	GOV'T LOT	TAX LOT	ACRES
IR/IS	2	5N	28	34	SE NW			800	0.30
IR/IS	2	5N	28	34	SE NW			800	1.90

District Conveyance System:

Description of Delivery System: The user has a valve off the Z Line. This is a lateral off the R Line.

Headgate: _____ Canal: Z Line

Beneficial Use:

Description of Beneficial Use: Lawn/Pasture

Method Used to Apply Water: Sprinkler

Method Used to Calculate Beneficial Use: Visual inspection as well as aerial maps of property

User Interviewed: Yes No

Beneficial Use Made as Authorized: Yes No

Description of Beneficial Use if Less than Authorized:

Inspected By: Karra Van Fossen Date: 11/6/2023

Instructions: Attach and label the corresponding final proof map.

RECEIVED

JAN 18 2024

OWRD



CLAIM OF BENEFICIAL USE Site Report

Transfer Number: T - 13086 District Internal Notice #: _____

User Name: Jesse & Shellie Rysdam

Place of Use:

USE	POD #	TWP	RNG	SEC	QQ	DLC	GOV'T LOT	TAX LOT	ACRES
IR/IS	1	5N	28	34	SE NW			900	2.50
IR/IS	1	5N	28	34	SE NW			901	1.0

District Conveyance System:

Description of Delivery System: The user has a private easement and pipe line from the R Line Canal.

Headgate: _____ Canal: R Line

Beneficial Use:

Description of Beneficial Use: Pasture

Method Used to Apply Water: Sprinkler

Method Used to Calculate Beneficial Use: Visual inspection as well as aerial maps of property

User Interviewed: Yes No

Beneficial Use Made as Authorized: Yes No

Description of Beneficial Use if Less than Authorized:

Inspected By: Karra Van Fossen Date: 11/6/2023

Instructions: Attach and label the corresponding final proof map.

RECEIVED

JAN 18 2024

OWRD



CLAIM OF BENEFICIAL USE Site Report

Transfer Number: T - 13086 District Internal Notice #: _____

User Name: Dustin & Kaira Rysdam

Place of Use:

USE	POD #	TWP	RNG	SEC	QQ	DLC	GOV'T LOT	TAX LOT	ACRES
IR/IS	1	5N	28	34	SE NW			902	2.0

District Conveyance System:

Description of Delivery System: The user has a private easement and pipe line from the R Line Canal.

Headgate: _____ Canal: R Line

Beneficial Use:

Description of Beneficial Use: Grass/Pasture

Method Used to Apply Water: Sprinkler

Method Used to Calculate Beneficial Use: Visual inspection as well as aerial maps of property

User Interviewed: Yes No

Beneficial Use Made as Authorized: Yes No

Description of Beneficial Use if Less than Authorized:

Inspected By: Karra Van Fossen Date: 11/6/2023

Instructions: Attach and label the corresponding final proof map.

RECEIVED

JAN 18 2024

OWRD



CLAIM OF BENEFICIAL USE Site Report

Transfer Number: T - 13086 District Internal Notice #: _____

User Name: Jose & Coralia Lemus

Place of Use:

USE	POD #	TWP	RNG	SEC	QQ	DLC	GOV'T LOT	TAX LOT	ACRES
IR/IS	1	5N	28	34	SE NW			804	0.30

District Conveyance System:

Description of Delivery System: The user has a valve off the Z Line. This is a lateral off the R Line.

Headgate: _____ Canal: Z Line

Beneficial Use:

Description of Beneficial Use: Lawn

Method Used to Apply Water: Sprinkler

Method Used to Calculate Beneficial Use: Visual inspection as well as aerial maps of property

User Interviewed: Yes No

Beneficial Use Made as Authorized: Yes No

Description of Beneficial Use if Less than Authorized:

Inspected By: Karra Van Fossen Date: 11/6/2023

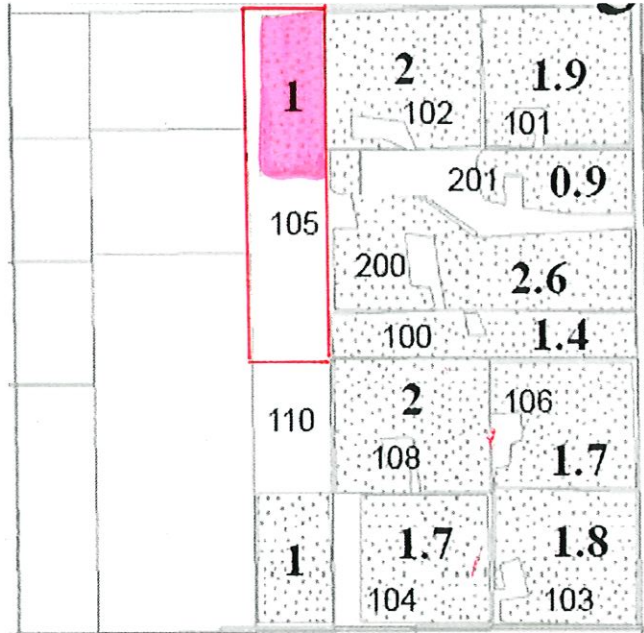
Instructions: Attach and label the corresponding final proof map.

RECEIVED



JAN 18 2024

OWRD

T5N, R28E, Sec 34
QQ NE SW 1.00 Acres Tax Lot 1.5



Legend:

-  Certificate # 89006 9/6/1905 6 ac/ft Transferred TO Lands
-  Property Line

1 Inch = 400 Feet

2023 Hermiston Irrigation District
COBU T-13086

RECEIVED
JAN 18 2024
OWRD



CLAIM OF BENEFICIAL USE Site Report

Transfer Number: T - 13086 District Internal Notice #: _____

User Name: Chris & Katrina Ward

Place of Use:

USE	POD #	TWP	RNG	SEC	QQ	DLC	GOV'T LOT	TAX LOT	ACRES
IR/IS	2	5N	28	34	NE SW			105	1.0

District Conveyance System:

Description of Delivery System: The user has a private easement and pipe line from the Z Pipe.

Headgate: _____ Canal: Z Line

Beneficial Use:

Description of Beneficial Use: Pasture

Method Used to Apply Water: Sprinkler

Method Used to Calculate Beneficial Use: Visual inspection as well as aerial maps of property

User Interviewed: Yes No

Beneficial Use Made as Authorized: Yes No

Description of Beneficial Use if Less than Authorized:

Inspected By: Karra Van Fossen Date: 11/6/2023

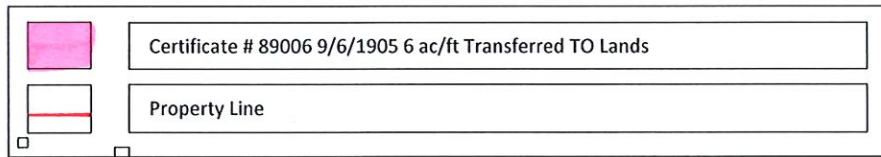
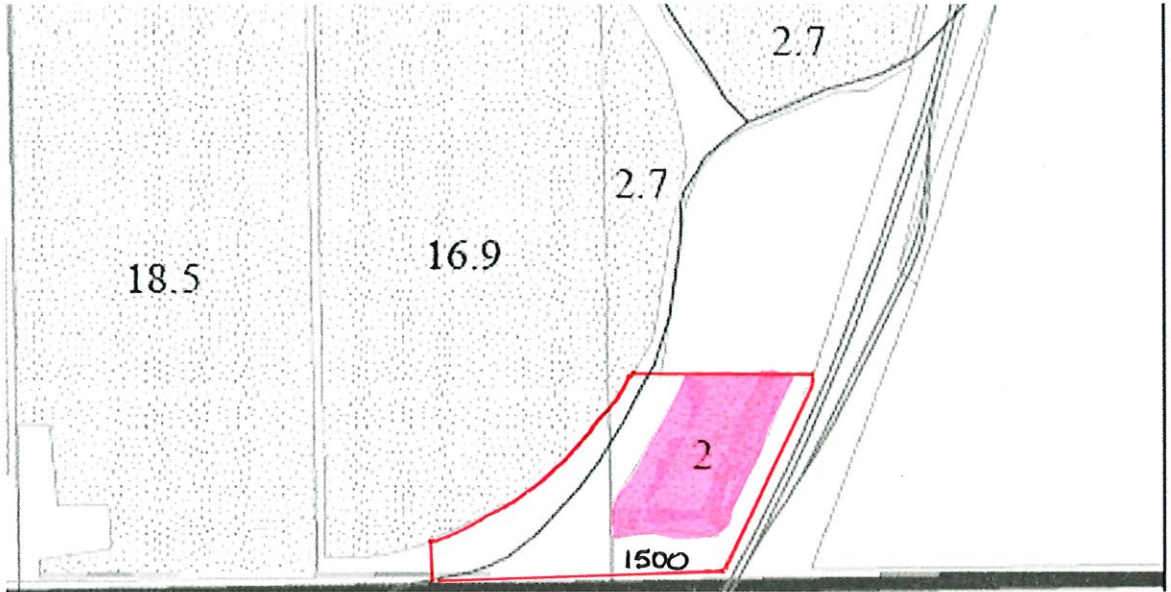
Instructions: Attach and label the corresponding final proof map.

RECEIVED

JAN 18 2024

OWRD

T5N, R29E, Sec 27
QQ SE SE 2.00 Acres Tax Lot 1500



1 Inch = 400 Feet

2023 Hermiston Irrigation District
COBU T-13086

RECEIVED
JAN 18 2024
OWRD



CLAIM OF BENEFICIAL USE
Site Report

Transfer Number: T - 13086 District Internal Notice #:

User Name: Arnie Pihl (Ed Frey)

Place of Use:

Table with 10 columns: USE, POD #, TWP, RNG, SEC, QQ, DLC, GOV'T LOT, TAX LOT, ACRES. Row 1: IR/IS, 2, 5N, 29, 27, SE SE, , , 1500, 2.00

District Conveyance System:

Description of Delivery System: The user pumps directly from the B Line open canal.

Headgate: Canal: B Line

Beneficial Use:

Description of Beneficial Use: Crop

Method Used to Apply Water: Sprinkler/Hand Line

Method Used to Calculate Beneficial Use: Visual inspection as well as aerial maps of property

User Interviewed: () Yes () No

Beneficial Use Made as Authorized: (X) Yes () No

Description of Beneficial Use if Less than Authorized:

Inspected By: Karra Van Fossen Date: 11/6/2023

Instructions: Attach and label the corresponding final proof map.

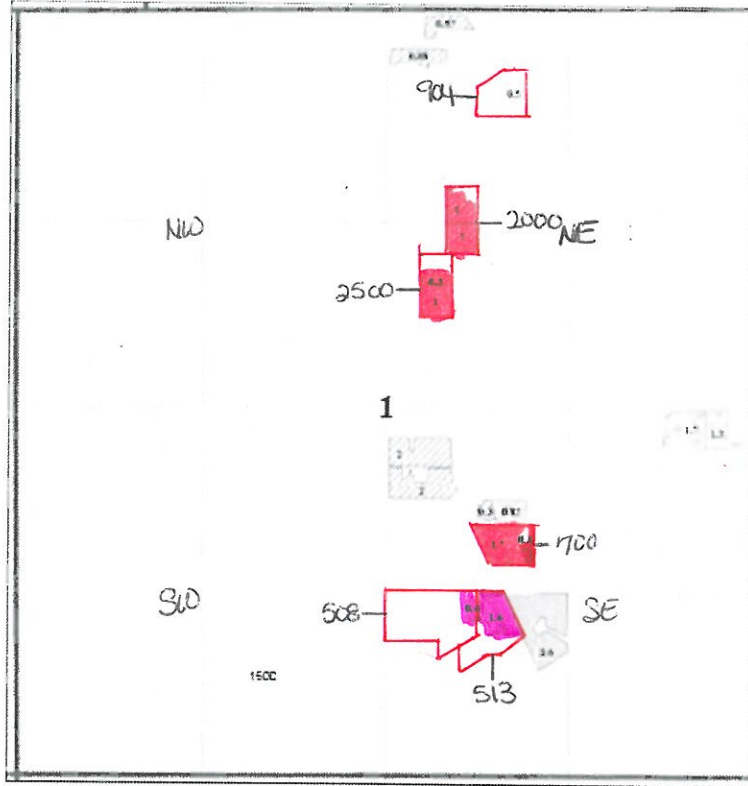
RECEIVED





JAN 18 2024

OWRD

T4N, R28E, Sec 01

QQ NW NE 1.50 Acres Tax Lot 904 (0.50 ac), 2000 (1.00 ac); SW NE 2.30 Acres Tax Lot 2000 (1.00 ac), 2500 (1.30 ac); NW SE 2.00 Acres Tax Lot 700; SW SE 2.00 Acres Tax Lots 513 (1.60 ac), 508 (0.40 ac)




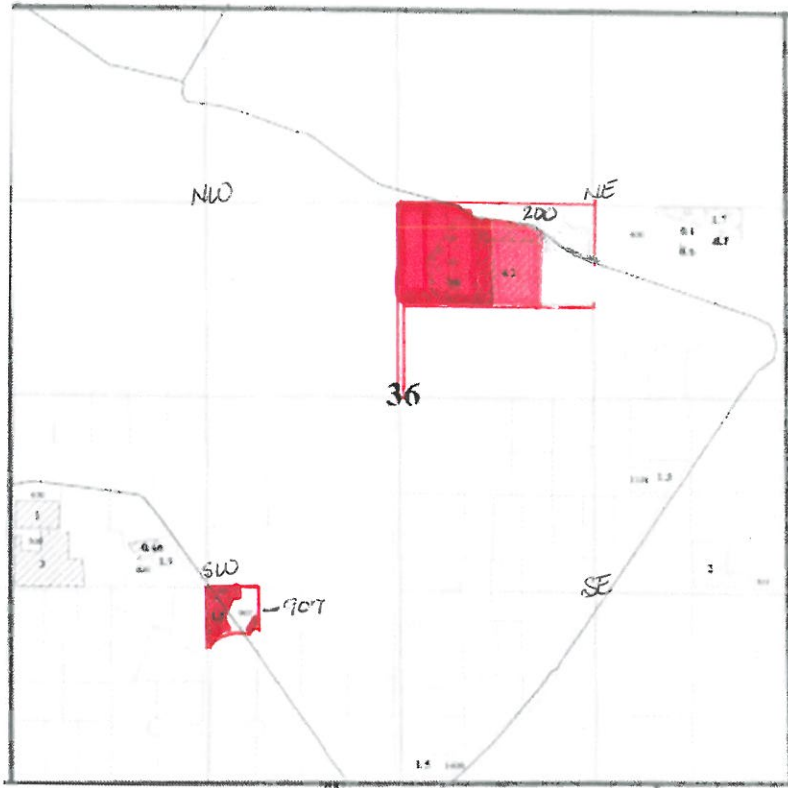
	Certificate # 89006 2/25/1904 3 ac/ft Transferred TO Lands 5.0 Acres
	Certificate # 89006 2/25/1904 6 ac/ft Transferred TO Lands 0.30 Acres
	Certificate # 89006 9/6/1905 6 ac/ft Transferred TO Lands 2.50 Acres
	Property Line

1 Inch = 1320 Feet

Claim of Beneficial Use T-13086
Transferred "TO" Lands

T5N, R28E, Sec 36

QQ SW NE 13.0 Acres Tax Lot 200;
SE SW 1.50 Acres Tax Lot 907



1 Inch = 1320 Feet

Claim of Beneficial Use T-13086
Transferred "TO" Lands



CLAIM OF BENEFICIAL USE
Site Report

RECEIVED

JAN 18 2024

OWRD

Transfer Number: T - 13086 District Internal Notice #:

User Name: Amelia Barajas

Place of Use:

Table with 10 columns: USE, POD #, TWP, RNG, SEC, QQ, DLC, GOV'T LOT, TAX LOT, ACRES. Row 1: IR/IS, 1, 5N, 28, 36, SE SW, , , 907, 1.50

District Conveyance System:

Description of Delivery System: The user has a valve directly into the R Line concrete pipeline.

Headgate: Canal: R Line

Beneficial Use:

Description of Beneficial Use: Grass has been planted

Method Used to Apply Water: Sprinkler

Method Used to Calculate Beneficial Use: Visual inspection as well as aerial maps of property

User Interviewed: () Yes (X) No

Beneficial Use Made as Authorized: (X) Yes () No

Description of Beneficial Use if Less than Authorized:

Inspected By: Karra Van Fossen Date: 11/6/2023

Instructions: Attach and label the corresponding final proof map.



CLAIM OF BENEFICIAL USE
Site Report

RECEIVED
JAN 18 2024

OWRD

Transfer Number: T - 13086 District Internal Notice #:

User Name: Neal & Pam Christopherson

Place of Use:

Table with 10 columns: USE, POD #, TWP, RNG, SEC, QQ, DLC, GOV'T LOT, TAX LOT, ACRES. Contains two rows of land parcel data.

District Conveyance System:

Description of Delivery System: The user has a weir box installed in the M Line and pumps from that.

Headgate: Canal: M Line

Beneficial Use:

Description of Beneficial Use: Pasture

Method Used to Apply Water: Sprinkler

Method Used to Calculate Beneficial Use: Visual inspection as well as aerial maps of property. Some small buildings are in place, but are moveable hay storages.

User Interviewed: (X) Yes () No

Beneficial Use Made as Authorized: (X) Yes () No

Description of Beneficial Use if Less than Authorized:

Inspected By: Karra Van Fossen Date: 11/6/2023

Instructions: Attach and label the corresponding final proof map.

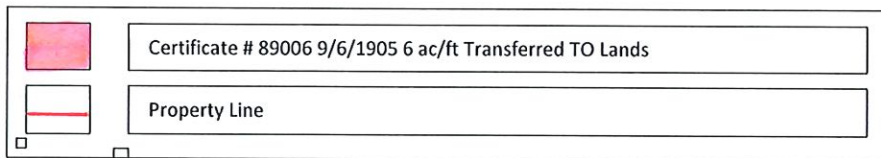
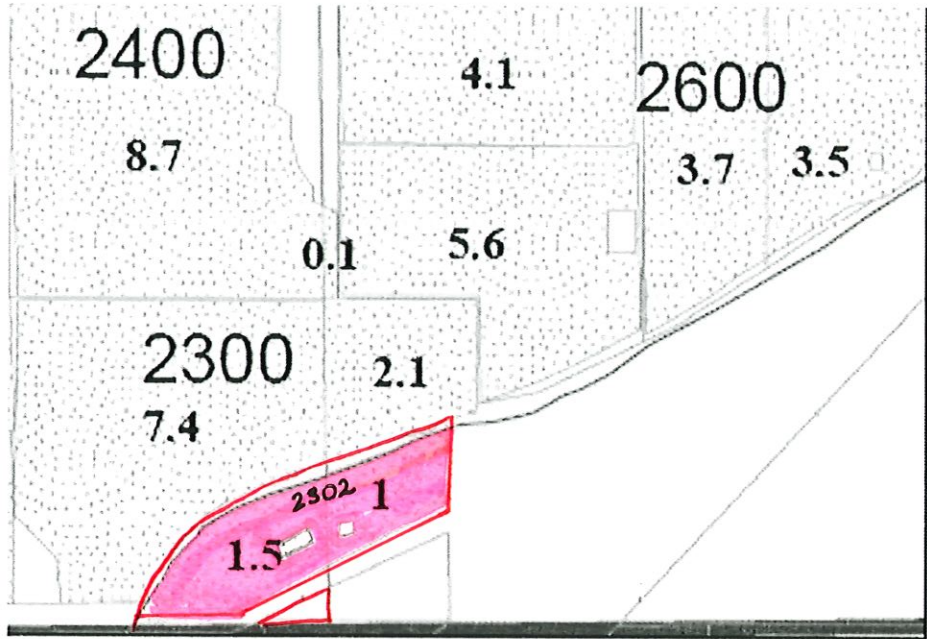
T5N, R29E, Sec 33

QQ SW SE 1.50 Acres Tax Lot 2302; SE SE 1.00 Acres Tax Lot 2302

RECEIVED

JAN 18 2024

OWRD



1 Inch = 400 Feet

2023 Hermiston Irrigation District
COBU T-13086



CLAIM OF BENEFICIAL USE
Site Report

RECEIVED
JAN 18 2024

OWRD

Transfer Number: T - 13086 District Internal Notice #:

User Name: Dale Eveland

Place of Use:

Table with 10 columns: USE, POD #, TWP, RNG, SEC, QQ, DLC, GOV'T LOT, TAX LOT, ACRES. Contains two rows of land parcel data.

District Conveyance System:

Description of Delivery System: The user pumps directly from the B Line open canal.

Headgate: Canal: B Line

Beneficial Use:

Description of Beneficial Use: Pasture

Method Used to Apply Water: Sprinkler

Method Used to Calculate Beneficial Use: Visual inspection as well as aerial maps of property

User Interviewed: () Yes (X) No

Beneficial Use Made as Authorized: (X) Yes () No

Description of Beneficial Use if Less than Authorized:



Inspected By: Karra Van Fossen Date: 11/6/2023

Instructions: Attach and label the corresponding final proof map.

T4N, R28E, Sec 16

QQ SE NE 0.05 Acres Tax Lot 23900



	Certificate # 89006 2/25/1904 6 ac/ft Transferred TO Lands
	Property Line

1 Inch = 400 Feet

Claim of Beneficial Use T-13086
Transferred "TO" Lands



CLAIM OF BENEFICIAL USE Site Report

Transfer Number: T - 13086 District Internal Notice #: _____

User Name: German Velazquez

Place of Use:

USE	POD #	TWP	RNG	SEC	QQ	DLC	GOV'T LOT	TAX LOT	ACRES
IR/IS	1	4N	28E	16	SE NE			23900	0.05

District Conveyance System:

Description of Delivery System: The user has a valve in the Barton Line that is fed by the Maxwell Canal.

Headgate: _____ Canal: Maxwell

Beneficial Use:

Description of Beneficial Use: Grass has been planted

Method Used to Apply Water: Sprinkler

Method Used to Calculate Beneficial Use: Visual inspection as well as aerial maps of property

User Interviewed: () Yes (X) No

Beneficial Use Made as Authorized: (X) Yes () No

Description of Beneficial Use if Less than Authorized:

Inspected By: Karra Van Fossen Date: 4/2/2024

Instructions: Attach and label the corresponding final proof map.

SUPERSEDED

TABLE 1 - AUTHORIZED PLACE OF USE (POU)

CERTIFICATE DECREE or PERMIT	POD / POA #	PRIORITY DATE	USE	LEGAL DESCRIPTION						ACRES	USER NAME	
				TWP	RNG	SEC	QQ	DLC	GOV'T LOT			TAX LOT
89006	1	02/25/1904	IR/IS	4 N	28 E	1	NW NE			2000	1.00	JOHNSON/CRIBBS
89006	2	09/06/1905	IR/IS	4 N	28 E	1	NW NE			904	0.50	MENDOZA
89006	1	02/25/1904	IR/IS	4 N	28 E	1	SW NE			2500	1.00	DE LA PAZ
89006	1	02/25/1904	IR/IS	4 N	28 E	1	SW NE			2500	0.30	DE LA PAZ
89006	1	02/25/1904	IR/IS	4 N	28 E	1	SW NE			200	1.00	JOHNSON/CRIBBS
89006	1	02/25/1904	IR/IS	4 N	28 E	1	NW SE			700	0.30	HECKER
89006	1	02/25/1904	IR/IS	4 N	28 E	1	NW SE			700	1.70	HECKER
89006	2	09/06/1905	IR/IS	4 N	28 E	1	SW SE			513	1.60	NICHOLS
89006	2	09/06/1905	IR/IS	4 N	28 E	1	SW SE			508	0.40	NICHOLS
89006	1	02/25/1904	IR/IS	4 N	28 E	15	NW SW			700	0.50	LOVELL
89006	2	09/06/1905	IR/IS	4 N	28 E	21	NW NE			1600	0.10	NASH
89006	1	02/25/1904	IR/IS	4 N	28 E	22	NE NW			300	1.10	NEWMAN
89006	1	02/25/1904	IR/IS	4 N	28 E	22	NE NW			200	0.30	NEWMAN
89006	1	02/25/1904	IR/IS	4 N	28 E	22	NW NW			300	0.36	NEWMAN
89006	1	02/25/1904	IR/IS	4 N	28 E	22	NW NW			300	2.40	NEWMAN
89006	1	02/25/1904	IR/IS	4 N	28 E	22	NW NW			200	0.50	NEWMAN
89006	1	02/25/1904	IR/IS	4 N	28 E	22	SW NW			300	0.64	NEWMAN
89006	1	02/25/1904	IR/IS	4 N	28 E	22	SW NW			200	0.10	NEWMAN
89006	2	09/06/1905	IR/IS	4 N	29 E	5	NE NW			1402	0.60	DEVER
89006	1	02/25/1904	IR/IS	4 N	29 E	5	NE NW			1402	0.40	DEVER
89006	1	02/25/1904	IR/IS	4 N	29 E	5	NE NW			1402	1.00	DEVER
89006	1	02/25/1904	IR/IS	4 N	29 E	8	NW NE			400	0.10	MEHREN
89006	1	02/25/1904	IR/IS	4 N	29 E	8	SW NE			400	0.20	MEHREN
89006	1	02/25/1904	IR/IS	4 N	29 E	8	NE NW			300	0.10	MEHREN
89006	1	02/25/1904	IR/IS	4 N	29 E	8	NE NW			400	0.20	MEHREN
89006	1	02/25/1904	IR/IS	4 N	28 E	8	SE NW			300	1.40	MEHREN
89006	2	09/06/1905	IR/IS	4 N	29 E	8	SE NW			400	1.0	MEHREN
89006	1	02/25/1904	IR/IS	5 N	28 E	27	NE NE			100	1.10	HOFBAUER

RECEIVED
JAN 18 2024

CM/BD

SUPERSEDED

89006	1	02/25/1904	IR/IS	5 N	28 E	27	NE NE	602	5.50	HOFBAUER
89006	1	02/25/1904	IR/IS	5 N	28 E	28	NW NE	400	0.70	MCDONOUGH
89006	1	02/25/1904	IR/IS	5 N	28 E	28	NW NE	500	0.50	JOHNSON
89006	2	09/06/1905	IR/IS	5 N	28 E	28	NW NE	500	0.50	JOHNSON
89006	2	09/06/1905	IR/IS	5 N	28 E	34	NE NE	1400	4.50	FOLLETT
89006	2	09/06/1905	IR/IS	5 N	28 E	34	NW NE	303	0.90	FOLLETT
89006	1	02/25/1904	IR/IS	5 N	28 E	34	SE NW	804	0.30	LEMUS
89006	2	09/06/1905	IR/IS	5 N	28 E	34	SE NW	800	0.30	PIENING
89006	2	09/06/1905	IR/IS	5 N	28 E	34	SE NW	800	1.90	PIENING
89006	1	02/25/1904	IR/IS	5 N	28 E	34	SE NW	900	2.50	RYSDAM
89006	1	02/25/1904	IR/IS	5 N	28 E	34	SE NW	901	1.00	RYSDAM
89006	1	02/25/1904	IR/IS	5 N	28 E	34	SE NW	902	2.00	RYSDAM
89006	2	09/06/1905	IR/IS	5 N	28 E	34	NE SW	105	1.00	WARD
89006	1	02/25/1904	IR/IS	5 N	28 E	36	SW NE	200	8.80	CHRISTOPHERSON
89006	1	02/25/1904	IR/IS	5 N	28 E	36	SW NE	200	4.20	CHRISTOPHERSON
89006	1	02/25/1904	IR/IS	5 N	28 E	36	SE SW	907	1.50	BARAJAS
89006	2	09/06/1905	IR/IS	5 N	29 E	27	SE SE	1500	2.00	FREY
89006	2	09/06/1905	IR/IS	5 N	29 E	33	SW SE	2302	1.50	EVELAND
89006	2	09/06/1905	IR/IS	5 N	29 E	33	SE SE	2302	1.00	EVELAND
TOTAL:									60.50	

4. AUTHORIZED PLACE OF USE

The summary of the perfected change in place of use authorized by the final order approving the water right transfer is listed in Table 1.

5. MAP AND SITE REPORT

Attached is a map and site report for each water right listed in Table 1 that satisfies the requirements of OAR 690-385-7400.

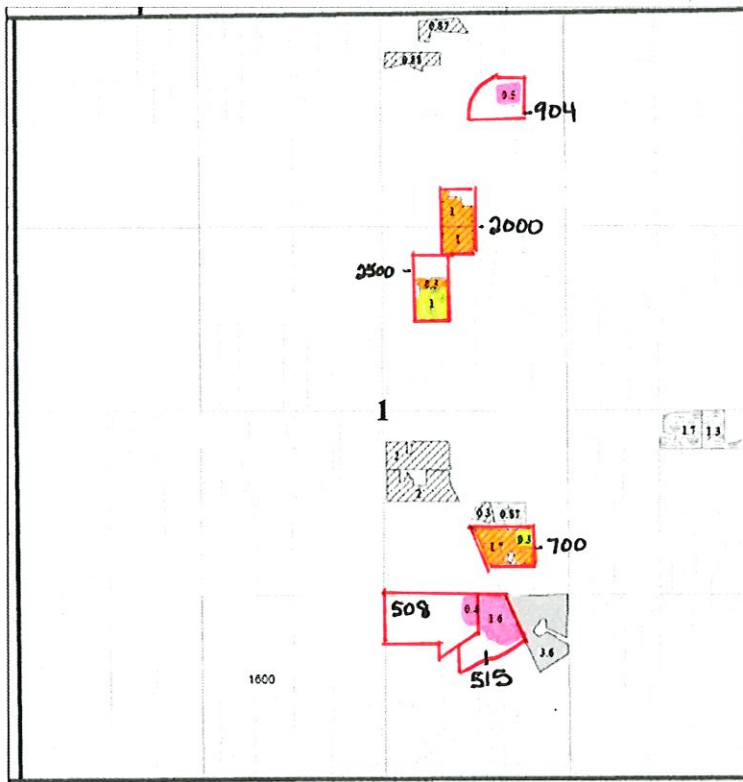
RECEIVED





JAN 18 2024

OWRD

T4N, R28E, Sec 01

QQ NW NE 1.50 Acres Tax Lot 904 (0.50 ac), 2000 (1.00 ac); SW NE 2.30 Acres Tax Lot 2000 (1.00 ac), 2500 (1.30 ac); NW SE 2.00 Acres Tax Lot 700; SW SE 2.00 Acres Tax Lots 513 (1.60 ac), 508 (0.40 ac)



	Certificate # 89006 2/25/1904 3 ac/ft Transferred TO Lands 4.0 Acres
	Certificate # 89006 2/25/1904 6 ac/ft Transferred TO Lands 1.30 Acres
	Certificate # 89006 9/6/1905 6 ac/ft Transferred TO Lands 2.50 Acres
	Property Line

1 Inch = 1320 Feet

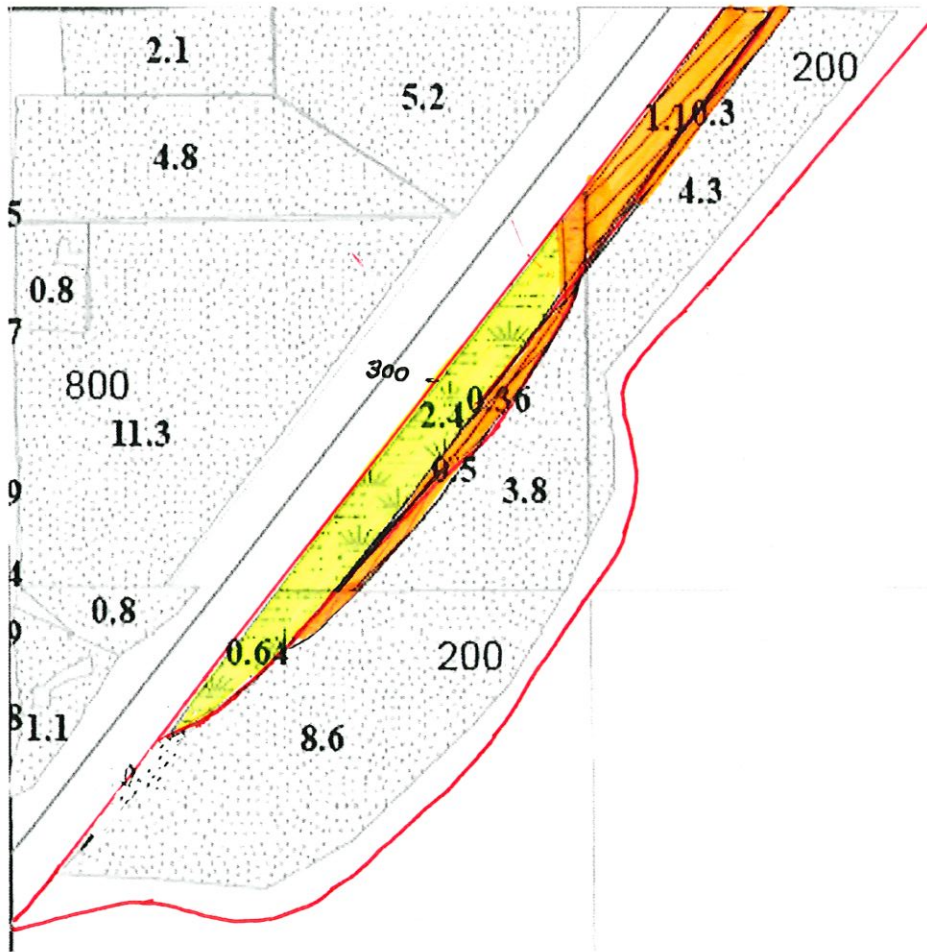
2023 Hermiston Irrigation District
COBU T-13086




RECEIVED
JAN 18 2024
OWRD

SUPERSEDED

T4N, R28E, Sec 22

QQ NE NW 1.60 Acres Tax Lots 200 (.10 ac), 300 (1.50 ac);
NW NW 1.50 Acres Tax Lots 200 (.50 ac), 300 (1.0 ac); SW NW
2.30 Acres Tax Lots 200 (.30 ac), 300 (2.0 ac)



	Certificate # 89006 2/25/1904 3 ac/ft Transferred TO Lands 2.36 acres
	Certificate # 89006 2/25/1904 6 ac/ft Transferred TO Lands 3.04 acres
	Property Line

1 Inch = 400 Feet

2023 Hermiston Irrigation District
COBU T-13086

RECEIVED

JAN 18 2024

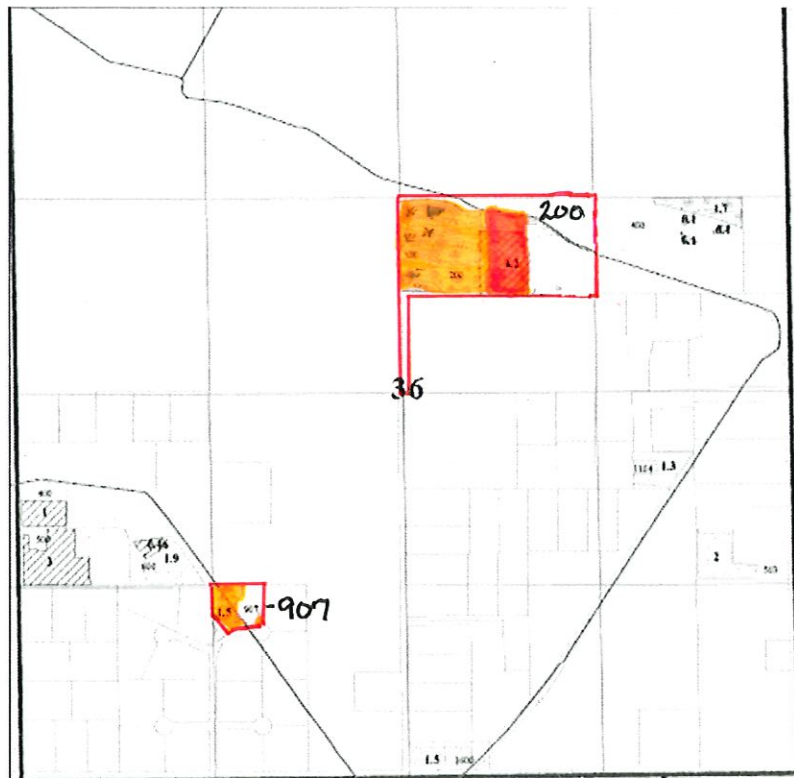
OWRD




SUPERSEDED

T5N, R28E, Sec 36

QQ SW NE 13.0 Acres Tax Lot 200;
SE SW 1.50 Acres Tax Lot 907

RECEIVED
JAN 18 2024
OWRD



	Certificate # 89006 2/25/1904 3 ac/ft Transferred TO Lands
	Certificate # 89006 2/25/1904 6 ac/ft Transferred TO Lands
	Property Line

1 Inch = 1320 Feet

2023 Hermiston Irrigation District
COBU T-13086