

Application for Groundwater Registration Modification



Oregon Water Resources Department
725 Summer Street NE, Suite A
Salem, Oregon 97301-1266
(503) 986-0900
www.oregon.gov/OWRD

Part 1 of 5 – Minimum Requirements Checklist

This Groundwater Registration Modification application will be returned if Parts 1 through 4 and all required attachments are not completed and included.

For questions, please call (503) 986-0900, and ask for Transfer Section.

Check all included with this application (N/A = Not Applicable)

Received by OWRD

- Part 1 – Completed Minimum Requirements Checklist.
- Part 2 – Completed Application Map Checklist.
- Part 3 – Completed Applicant Information and Signature.
- Part 4 – Completed Groundwater Registration Modification Application – Groundwater Registration Information. (Only one Groundwater registration per application, unless the Groundwater registrations to be modified are layered).
- Completed Groundwater Registration Modification Application Map (Does not have to be prepared by a Certified Water Right Examiner).
- Groundwater registration modification fees – Amount enclosed: \$ **1,250**. (\$875.00 for a place of use change only; \$1,250.00 for any other change or combination).

MAY 24 2024

Salem, OR

Attachments:

- N/A Request for Assignment Form and statutory fee. This form needs to be completed if the applicant owns the land to which the registration is appurtenant and is **not** the registration certificate holder of record. The Request for Assignment Form is available at <https://www.oregon.gov/OWRD/Forms/Pages/default.aspx>.
Assignment is not needed for any person or entity who can demonstrate authorization to request recognition of a modification (e.g. legal representative, power of attorney, agent, etc.) or the applicant is named on the certificate of registration, or has been assigned to the certificate of registration.
- N/A Oregon Water Resources Department’s Land Use Information Form with approval and signature (or signed land use form receipt stub) from each local land use authority in which water is to be diverted, conveyed, and/or used. Not required if water is to be diverted, conveyed, and/or used only on federal lands or if **all** of the following apply: a) a change in place of use only, b) no structural changes, c) the use of water is for irrigation only, and d) the use is located within an irrigation district or an exclusive farm use zone.
- N/A Water Well Report/Well Log for changes in point(s) of appropriation (well(s)) or additional point(s) of appropriation.

(For Staff Use Only)

WE ARE RETURNING YOUR APPLICATION FOR THE FOLLOWING REASON(S):

- | | |
|--|--|
| <input type="checkbox"/> Application fee not enclosed/insufficient | <input type="checkbox"/> Map not included or incomplete |
| <input type="checkbox"/> Land Use Form not enclosed or incomplete | <input type="checkbox"/> Assignment Form and fee not enclosed/insufficient |
| <input type="checkbox"/> Additional signature(s) required | <input type="checkbox"/> Part _____ is incomplete |

Other/Explanation _____

Staff: _____ 503- _____ Date: ____/____/____

Part 2 of 4 – Groundwater Registration Modification Map Checklist

Your Groundwater Registration Modification application will be returned if any of the map requirements listed below are not met.

Please be sure that the map you submit includes all the items listed below and meets the requirements of OAR 690-380-3100, however, the map does not have to be prepared by a Certified Water Right Examiner. Check all boxes that apply.

- Permanent quality printed with dark ink on good quality paper.
- The size of the map can be 8½ x 11 inches, 8½ x 14 inches, 11 x 17 inches, or up to 30 x 30 inches. For 30 x 30 inch maps, one extra copy is required.
- A north arrow, a legend, and scale.
- The scale of the map must be: 1 inch = 400 feet, 1 inch = 1,320 feet, the scale of the county assessor map if the scale is not smaller than 1 inch = 1,320 feet, or a scale that has been pre-approved by the Department.
- Township, Range, Section, ¼ ¼, DLC, Government Lot, and other recognized public land survey lines.
- Tax lot boundaries (property lines) are required. Tax lot numbers are recommended.
- Major physical features including rivers and creeks showing direction of flow, lakes and reservoirs, roads and railroads.
- Major water delivery system features from the point(s) of appropriation such as main pipelines, canals, and ditches.
- Existing place of use that includes hachuring, priority date, and use including number of acres in each quarter-quarter section, government lot, or in each quarter-quarter section as projected within government lots, donation land claims, or other recognized public land survey subdivisions. If less than the entirety of the registration is being changed, a separate hachuring is needed for the portion of the registration left unchanged.
- N/A If you are proposing a modification in place of use, show the proposed place of use with hachuring including priority date and use including number of acres in each quarter-quarter section, government lot, or in each quarter-quarter section as projected within government lots, donation land claims, or other recognized public land survey subdivisions.
- Existing point(s) of appropriation with distance and bearing or coordinates from a recognized survey corner.
- N/A If you are proposing a modification in point(s) of appropriation, show the proposed location and label it clearly with distance and bearing or coordinates. If GPS coordinates are used, latitude-longitude coordinates may be expressed as either degrees-minutes-seconds with at least one digit after the decimal (example – 42°32'15.5") or degrees-decimal with five or more digits after the decimal (example – 42.53764°).

Received by OWRD

MAY 24 2024

Salem, OR

14464 -

Part 3 of 4 – Applicant Information and Signature

Applicant Information

APPLICANT/BUSINESS NAME Spring Creek Land and Cattle Co., LLC		PHONE NO. (541) 915-7914	ADDITIONAL CONTACT NO. <i>Received by OWRD</i>
ADDRESS 30770 Luckey Ln.		FAX NO. MAY 24 2024	
CITY Junction City	STATE OR	ZIP 97448	E-MAIL thistledown@unwiredwest.net Salem, OR
BY PROVIDING AN E-MAIL ADDRESS, CONSENT IS GIVEN TO RECEIVE ALL CORRESPONDENCE FROM THE DEPARTMENT ELECTRONICALLY. COPIES OF THE FINAL ORDER DOCUMENTS WILL ALSO BE MAILED.			

Agent Information – The agent is authorized to represent the applicant in all matters relating to this application

APPLICANT/BUSINESS NAME Will McGill Surveying, LLC		PHONE NO. (503) 931-0210	ADDITIONAL CONTACT NO. (503) 510-3026
ADDRESS 15333 Pletzer Rd. SE		FAX NO.	
CITY Turner	STATE OR	ZIP 97392	E-MAIL willmcgill.surveying@gmail.com
BY PROVIDING AN E-MAIL ADDRESS, CONSENT IS GIVEN TO RECEIVE ALL CORRESPONDENCE FROM THE DEPARTMENT ELECTRONICALLY. COPIES OF THE FINAL ORDER DOCUMENTS WILL ALSO BE MAILED.			

Explain in your own words what you propose to accomplish with this modification; and why:
It is proposed to move GR 3685 & GR 3686 to TL 200 to fill a gap in coverage and authorize on the respective well for that property.


Check this box if this project is fully or partially funded by the American Recovery and Reinvestment Act. (Federal stimulus dollars)

(Check one box)

- By signing this application, I (we) understand that, upon receipt of the draft preliminary determination and prior to Department approval of the Groundwater modification, I (we) will be required to provide landownership information and evidence that I am authorized to pursue the modification as identified in OAR 690-382-0400(16)(a); **OR**
- I (we) affirm the applicant is a municipality as defined in ORS 540.510(3)(b) and that the right is in the name of the municipality or a predecessor; **OR**
- I (we) affirm that the applicant is an entity with the authority to condemn property and is acquiring the property to which the Groundwater registration proposed for modification is appurtenant by condemnation and have attached supporting documentation.

I understand that prior to Department approval of the groundwater registration modification, I may be required to submit payment to the Department for publication of a notice in a newspaper with general circulation in the area where the groundwater registration is located, once per week for two consecutive weeks. If more than one qualifying newspaper is available, I suggest publishing the notice in the following paper: The Tribune News, Junction City.

I (we) affirm that the information contained in this application is true and accurate.

 Randy Henderson RANDY HENDERSON 4/18/24
Applicant Signature Print Name (and Title if applicable) Date

Applicant Signature _____ _____
Print Name (and Title if applicable) Date

Is the applicant the sole owner of the land on which the Groundwater registration modification or portion thereof, is located? Yes No *If NO, include signatures of all deeded landowners (and mailing and/or e-mail addresses if different than the applicant's) or attach affidavits of consent (and mailing and/or e-mail addresses) from all landowners or individuals/entities to which the Groundwater registration has been conveyed.*


Check the appropriate box, if applicable:

Check here if the Groundwater registration proposed for modification is or will be located within or served by an irrigation or other water district.

IRRIGATION DISTRICT NAME	ADDRESS	
CITY	STATE	ZIP

Check here if water for the Groundwater registration is supplied under a water service agreement or other contract with a federal agency or other entity.

ENTITY NAME	ADDRESS	
CITY	STATE	ZIP



To meet State Land Use Consistency Requirements, you must list all local governments (each county, city, municipal corporation, or tribal government) within whose jurisdiction water will be diverted, conveyed or used.

ENTITY NAME Lane County	ADDRESS 3050 N Delta Hwy.	
CITY Eugene	STATE OR	ZIP 97408

ENTITY NAME	ADDRESS	
CITY	STATE	ZIP

Received by OWRD
MAY 24 2024
Salem, OR

Part 4 of 4 – Groundwater Registration Information

Please use a separate Part 4 for each registration being modified. See instructions on page 5, to copy and paste additional Part 4s, or to add additional rows to tables within the form.

Groundwater Registration # GR-3685 & 3686 (Certificate # GR-3377 & 3378)

Table 1. Location of Authorized and Proposed Point(s) of Appropriation (POA)

(Note: If the POA name is not specified in the registration, assign it a name or number here.)

POA Name or Number	Is this POA Authorized by the registration or is it Proposed?	OWRD Well Log ID# (or Well ID Tag # L-___)	Twp		Rng		Sec	¼ ¼		Tax Lot, DLC or Gov't Lot	Measured Distances (from a recognized survey corner)
Well 1	<input checked="" type="checkbox"/> Authorized <input type="checkbox"/> Proposed	LANE 7985	16	S	4	W	15	SE	SW	2700	N 78° E 1900' from SW corner, section 15
Well 2	<input checked="" type="checkbox"/> Authorized <input type="checkbox"/> Proposed	LANE 7986	16	S	4	W	15	SE	SW	2700	N 79° E 2360' from SW corner, section 15
Powerline Well	<input type="checkbox"/> Authorized <input checked="" type="checkbox"/> Proposed	LANE 8189	16	S	4	W	27	NE	NE	200	300' S and 980' W from NE corner, section 27
	<input type="checkbox"/> Authorized <input type="checkbox"/> Proposed										

Check all type(s) of modifications(s) proposed below (modification "CODES" are provided in parentheses):

- | | |
|--|--|
| <input checked="" type="checkbox"/> Place of Use (POU) | <input type="checkbox"/> Point of Appropriation (well) (POA) |
| <input type="checkbox"/> Character of Use (USE) | <input checked="" type="checkbox"/> Additional Point of Appropriation (APOA) |

Will all of the proposed changes affect the entire Groundwater registration?

- Yes Complete only the proposed ("to" lands) section of Table 2 on the next page. Use the "CODES" listed above to describe the proposed changes.
- No Complete all of Table 2 to describe the portion of the registration to be changed.

Received by OWRD

MAY 24 2024

Salem, OR

14464 -

Please use and attach additional pages of Table 2 as needed.
See page 5 for instructions.

Do you have questions about how to fill-out the tables?
Contact the Department at 503-986-0900 and ask for Transfer

Table 2. Description of Modifications to Registration GR-3685 & 3686 (Certificate # GR-3377 & 3378)

List only the part of the registration that will be modified. For the acreage in each ¼ ¼, list the modification proposed. If more than one modification, specify the acreage associated with each modification. If more than one POA, specify the acreage associated with each POA.

AUTHORIZED (the "from" or "off" lands) The listing that appears in the registration BEFORE PROPOSED CHANGES List only that part or portion of the groundwater registration that will be changed.											Proposed Changes (see "CODES" from previous page)	PROPOSED (the "to" or "on" lands) The listing as it would appear AFTER PROPOSED CHANGES are made.														
Twp	Rng	Sec	¼	¼	Tax Lot	Gvt Lot or DLC	Acres	Type of USE listed on Certificate	POA(s) (name or number from Table 1)	Priority Date		Twp	Rng	Sec	¼	¼	Tax Lot	Gvt Lot or DLC	Acres	New Type of USE	POA(s) to be used (from Table 1)	Priority Date				
16	S	4	W	15	SE	SW	2700	49	21.7	Irrigation	Well 1, 2	1952, 1950	APOA/POU	16	S	4	W	26	NW	NW	200	46	0.3	Irrigation	Well 1, 2, Powerline Well	1952, 1950
16	S	4	W	15	SW	SE	2700	49	8.0	Irrigation	Well 1, 2	1952, 1950	APOA/POU	16	S	4	W	26	NW	NW	200	45	2.4	Irrigation	Well 1, 2, Powerline Well	1952, 1950
													APOA/POU	16	S	4	W	27	NE	NE	200	46	4.3	Irrigation	Well 1, 2, Powerline Well	1952, 1950
													APOA/POU	16	S	4	W	27	NE	NE	200	45	5.4	Irrigation	Well 1, 2, Powerline Well	1952, 1950
													APOA/POU	16	S	4	W	27	NE	NE	200	39	10.8	Irrigation	Well 1, 2, Powerline Well	1952, 1950
													APOA/POU	16	S	4	W	27	NW	NE	200	46	2.0	Irrigation	Well 1, 2, Powerline Well	1952, 1950
													APOA/POU	16	S	4	W	27	NW	NE	200	39	4.5	Irrigation	Well 1, 2, Powerline Well	1952, 1950
TOTAL ACRES								29.7	TOTAL ACRES										29.7							

Additional remarks: GR 3685 and 3686 are the exact same place of use, but were assigned two different GR numbers to accommodate the two wells. The two GRs will stay layered and OWRD has advised that this can be completed through one application listing both GR numbers.

Received by OWRD

MAY 24 2024

Salem, OR

Groundwater Registration # GR-3685 & 3686 (Certificate # GR-3377 & 3378)

For a modification in place of use or character of use:

Are there other water right certificates, water use permits, or Groundwater registrations associated with the "from" or "to" lands? Yes No

If YES, list the other certificate, water use permit, or other Groundwater registration numbers:



Pursuant to OAR 690-382-0200, any "layered" water use, such as an irrigation right that is supplemental to a primary irrigation right proposed for transfer, must be concurrently transferred with the registration or be cancelled. Any change to a water right must be filed separately in a transfer application. Any change to a water use permit must be filed separately with a permit amendment. Any modification to a Groundwater registration on the "to" lands must be filed separately with a Groundwater registration modification.

For modifications in point(s) of appropriation (well(s) or additional point(s) of appropriation:

- Well log(s) are attached for each well that are clearly labeled and associated with the corresponding well(s) in Table 1 above and on the accompanying application map.

(Tip: You may search for well logs on the Department's web page at:

http://apps.wrd.state.or.us/apps/gw/well_log/)

AND/OR

- Describe the construction of the authorized and proposed well(s) in Table 3 for any wells that do not have a well log. For *proposed wells not yet constructed or built*, provide "a best estimate" for each requested information element in the table. The Department recommends you consult a licensed well driller, geologist, or certified water right examiner to assist with assembling the information necessary to complete Table 3.

Table 3. Construction of Point(s) of Appropriation

Any well(s) in this listing must be clearly tied to corresponding well(s) described in Table 1 and shown on the accompanying application map. Failure to provide adequate information is likely to delay the processing of your modification application until it is received. The information is necessary for the department to assess whether the proposed well(s) will access the same source aquifer as the authorized point(s) of appropriation (POA). The Department is prohibited by law from approving POA changes that do not access the same source aquifer.

Proposed or Authorized POA Name or Number	Is well already built? (Yes or No)	If an existing well, OWRD Well ID Tag No. L-___	Total well depth	Casing Diameter	Casing Intervals (feet)	Seal depth(s) (intervals)	Perforated or screened intervals (in feet)	Static water level of completed well (in feet)	Source aquifer (sand, gravel, basalt, etc.)	Well - specific rate (cfs or gpm). If less than full rate of water right

Received by OWRD

TACS
MAY 24 2024

14464 -

Salem, OR

STATE ENGINEER
Salem, Oregon

LANE Well Record
2018

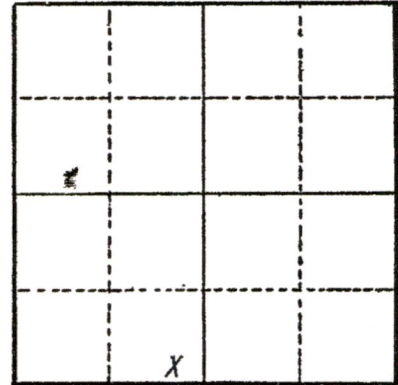
From Well 1
STATE WELL NO. 16/4W-15P
COUNTY Lane
APPLICATION NO. GR-3685

OWNER: Gordon G. Frost
MAILING ADDRESS: 4127 River Road

LOCATION OF WELL: Owner's No. _____
CITY AND STATE: Junction City, Oregon

SE 1/4 SW 1/4 Sec. 15 T. 16 S., R. 4 W., W.M.

Bearing and distance from section or subdivision
corner N. 78° E. 1900' from SW cor. Sec. 15



Section 15

Altitude at well _____

TYPE OF WELL: Driven Date Constructed 1952

Depth drilled 21 feet Depth cased 21 feet

CASING RECORD:

4 inch casing set to 21 feet

FINISH:

slotted perforations from 18 to 21 feet

AQUIFERS:

WATER LEVEL:

PUMPING EQUIPMENT: Type Centrifugal H.P. _____
Capacity 200 G.P.M.

WELL TESTS:

Drawdown _____ ft. after _____ hours _____ G.P.M.
Drawdown _____ ft. after _____ hours _____ G.P.M.

USE OF WATER Irrigation Temp. _____ °F. _____, 19_____

SOURCE OF INFORMATION Well Registration Statement

DRILLER or DIGGER _____

ADDITIONAL DATA:

Log _____ Water Level Measurements _____ Chemical Analysis _____ Aquifer Test _____

REMARKS:

Received by OWRD

MAY 24 2024

Salem, OR

14464 -

STATE ENGINEER
Salem, Oregon

LANE Well Record
7986

From Well 2
STATE WELL NO. 16/4W-15P
COUNTY Lane
APPLICATION NO. GR-3686

OWNER: Gordon G. Frost

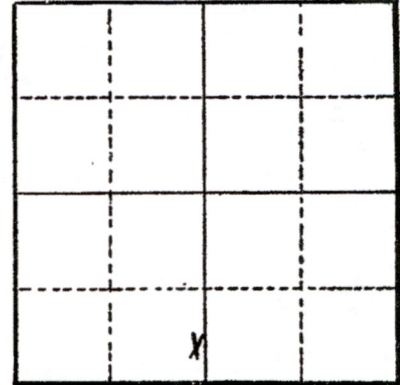
MAILING ADDRESS: 4127 River Road

LOCATION OF WELL: Owner's No.

CITY AND STATE: Junction City, Oregon

SE 1/4 SW 1/4 Sec. 15 T. 16 N. S. R. 4 W., W.M.

Bearing and distance from section or subdivision corner N. 79° E. 2360' from SW cor. Sec. 15



Section 15

Altitude at well

TYPE OF WELL: Driven Date Constructed 1950

Depth drilled 21 feet Depth cased 21 feet

CASING RECORD:

4 inch casing set to 21 feet

FINISH:

slotted perforations 1" x 3" from 18 to 21 feet

AQUIFERS:

WATER LEVEL:

21 feet below surface

PUMPING EQUIPMENT: Type Berkley centrifugal H.P. 20
Capacity 400 G.P.M.

WELL TESTS:

Drawdown ft. after hours G.P.M.
Drawdown ft. after hours G.P.M.

USE OF WATER Irrigation Temp. °F. 19
SOURCE OF INFORMATION Well Registration Statement

DRILLER or DIGGER

ADDITIONAL DATA:

Log Water Level Measurements Chemical Analysis Aquifer Test

REMARKS:

Received by OWRD

MAY 24 2024

14464 - Salem, OR

3378

NOTICE TO WATER WELL CONTRACTOR

The original and first copy of this report are to be filed with the

STATE ENGINEER, SALEM, OREGON 97310 within 30 days from the date of well completion.

RECEIVED

MAY 2 1966 WATER WELL REPORT

STATE ENGINEER SALEM OREGON (Please type or print)

LANE

889

To Well Awerline

State Well No. 16/4w-27

State Permit No.

(1) OWNER:

Name FRED BROUGHER
Address 6265 RIVER RD.
JUNCTION CITY ORE

(2) LOCATION OF WELL:

County LANE Driller's well number
1/4 NE 1/4 Section 27 T. 16S R. 4W W.M.
Bearing and distance from section or subdivision corner

(3) TYPE OF WORK (check):

Well Deepening Reconditioning Abandon
If abandonment, describe material and procedure in Item 12.

(4) PROPOSED USE (check):

Domestic Industrial Municipal Irrigation Test Well Other
Rotary Cable Dug Driven Jetted Bored

(6) CASING INSTALLED:

Threaded Welded
4" Diam. from 0 ft. to 25 ft. Gage 2.50
" Diam. from ft. to ft. Gage
" Diam. from ft. to ft. Gage

(7) PERFORATIONS:

Perforated? Yes No
Type of perforator used Acetylene
Size of perforations 1/4 in. by 4 in.
5 rows perforations from 21 ft. to 25 ft.
perforations from ft. to ft.
perforations from ft. to ft.
0 perforations from ft. to ft.
perforations from ft. to ft.

(8) SCREENS:

Well screen installed? Yes No
Manufacturer's Name
Model No.
Diam. Slot size Set from ft. to ft.
Diam. Slot size Set from ft. to ft.

(9) CONSTRUCTION:

Well seal—Material used in seal Bentonite
Depth of seal 6 ft. Was a packer used? no
Diameter of well bore to bottom of seal 8 in.
Were any loose strata cemented off? Yes No Depth
Was a drive shoe used? Yes No
Was well gravel packed? Yes No Size of gravel:
Gravel placed from ft. to ft.
Did any strata contain unusable water? Yes No
Type of water? depth of strata
Method of sealing strata off

(10) WATER LEVELS:

Static level 13 ft. below land surface Date 4/28/66
Artesian pressure lbs. per square inch Date

(11) WELL TESTS:

Drawdown is amount water level is lowered below static level
Was a pump test made? Yes No If yes, by whom? Driller
Yield: 200 gal./min. with 6 ft. drawdown after 2 hrs.
" " " "
" " " "
Bailer test gal./min. with ft. drawdown after hrs.
Artesian flow g.p.m. Date
Temperature of water 54 Was a chemical analysis made? Yes No

(12) WELL LOG:

Diameter of well below casing
Depth drilled 25 ft. Depth of completed well 25 ft.
Formation: Describe by color, character, size of material and structure, and show thickness of aquifers and the kind and nature of the material in each stratum penetrated, with at least one entry for each change of formation.

MATERIAL	FROM	TO
<u>Top soil & Browns</u>	<u>0</u>	<u>7</u>
<u>Sandy clay</u>		
<u>packed sand & gravel</u>	<u>7</u>	<u>17</u>
<u>packed sand</u>	<u>17</u>	<u>21</u>
<u>Water bearing sand</u>	<u>21</u>	<u>25</u>
<u>& gravel</u>		
<u>Brown coarse sand</u>		

Received by OWRD

MAY 24 2024

Salem, OR

Work started 4/28 1966 Completed 4/28 1966
Date well drilling machine moved off of well 4/28 1966

(13) PUMP:


Manufacturer's Name
Type: H.P.

Water Well Contractor's Certification:

This well was drilled under my jurisdiction and this report is true to the best of my knowledge and belief.

NAME O. B. NYE (Type or print)
Address JUNCTION CITY ORE
Drilling Machine Operator's License No. 211
[Signed] O. B. Nye (Water Well Contractor)
Contractor's License No. 151 Date 4/28 1966

Land Use Information Form



Oregon Water Resources Department
725 Summer Street NE, Suite A
Salem, Oregon 97301-1266
(503) 986-0900
www.oregon.gov/OWRD

Received by OWRD

MAY 24 2024

Salem, OR

NOTE TO APPLICANTS

In order for your application to be processed by the Oregon Water Resources Department (OWRD), this Land Use Information Form must be completed by a local government planning official in the jurisdiction(s) where your water right will be diverted, conveyed, used, and developed. The planning official may choose to complete the form while you wait or return the "Receipt Acknowledging Request for Land Use Information" to you. Applications received by OWRD without the Land Use Information Form, or the signed receipt, will be returned to you. **IMPORTANT:** Please note that while OWRD can accept a signed receipt as part of intake for an application for a new permit to use or store water, a completed Land Use Information Form is required for OWRD's acceptance of all other applications. Please be aware that your application cannot be approved without land use approval.

This form is **NOT** required if:

- 1) Water is to be diverted, conveyed, and used on federal lands only; **OR**
- 2) The application is for a water right transfer, allocation of conserved water, exchange, permit amendment, or ground water registration modification, and **all** of the following apply:
 - a. The existing and proposed water use is located entirely within lands zoned for exclusive farm-use or within an irrigation district;
 - b. The application involves a change in place of use only;
 - c. The change does not involve the placement or modification of structures, including but not limited to water diversion, impoundment, distribution facilities, water wells and well houses; **and**
 - d. The application involves irrigation water uses only.

NOTE TO LOCAL GOVERNMENTS

The person presenting the attached Land Use Information Form is applying for a new water right or modifying an existing water right. The Oregon Water Resources Department (OWRD) requires applicants to obtain land use information to ensure the water right does not result in land uses that are incompatible with your comprehensive plan. Please complete the form and return it to the applicant for inclusion in their application. **NOTE:** For new water right applications only, if you are unable to complete this form while the applicant waits, you may complete the "Receipt Acknowledging Request for Land Use Information" and return it to the applicant.

You will receive notice via OWRD's weekly Public Notice once the applicant formally submits their request to OWRD. The notice will give more information about OWRD's water right process and provide additional comment opportunities. If you previously only completed the receipt for an application for a new permit to use or store water, you will have 30 days from the Public Notice date to complete the Land Use Information Form and return it to OWRD. Your attention to this request for information is greatly appreciated. If you have questions concerning this form, please contact OWRD's Customer Service Group at 503-986-0900 or WRD_DL_customerservice@water.oregon.gov.

This page intentionally left blank.

Received by OWRD

MAY 24 2024

Salem, OR

Land Use Information Form



Oregon Water Resources Department
 725 Summer Street NE, Suite A
 Salem, Oregon 97301-1266
 (503) 986-0900
 www.oregon.gov/OWRD

Received by OWRD
 MAY 24 2024
 Salem, OR

NAME Spring Creek Land and Cattle Co., LLC			PHONE (541) 915-7914		
MAILING ADDRESS 30770 Luckey Ln.					
CITY Junction City		STATE OR	ZIP 97448	EMAIL thistledown@unwiredwest.net	

A. Land and Location

Please include the following information for all tax lots where water will be diverted (taken from its source), conveyed (transported), and/or used or developed. Applicants for municipal use, or irrigation uses within irrigation districts, may substitute existing and proposed service-area boundaries for the tax-lot information requested below.

Township	Range	Section	¼ ¼	Tax Lot #	Plan Designation (e.g., Rural Residential/RR-5)	Water to be:			Proposed Land Use:
16S	4W	26	NWNW	200	EFU	<input type="checkbox"/> Diverted	<input type="checkbox"/> Conveyed	<input checked="" type="checkbox"/> Used	farming
16S	4W	27	NENE	200	EFU	<input checked="" type="checkbox"/> Diverted	<input type="checkbox"/> Conveyed	<input checked="" type="checkbox"/> Used	farming
16S	4W	27	NWNE	200	EFU	<input type="checkbox"/> Diverted	<input type="checkbox"/> Conveyed	<input checked="" type="checkbox"/> Used	farming
						<input type="checkbox"/> Diverted	<input type="checkbox"/> Conveyed	<input type="checkbox"/> Used	

List all counties and cities where water is proposed to be diverted, conveyed, and/or used or developed:

Lane

NOTE: A separate Land Use Information Form must be completed and submitted for each county and city, as applicable.

B. Description of Proposed Use

Type of application to be filed with the Oregon Water Resources Department:

- Permit to Use or Store Water
 Water Right Transfer
 Permit Amendment or Ground Water Registration Modification
 Limited Water Use License
 Exchange of Water
 Allocation of Conserved Water

Source of water: Reservoir/Pond Ground Water Surface Water (name) _____

Estimated quantity of water needed: 74.25 cubic feet per second gallons per minute acre-feet

Intended use of water: Irrigation Commercial Industrial Domestic for _____ household(s)
 Municipal Quasi-Municipal Instream Other _____

Briefly describe:

It is proposed to move a portion of GR 3685 & 3686 to TL 200 to fill in a gap in coverage and authorize the respective well on that property for irrigation.

Note to applicant: For new water right applications only, if the Land Use Information Form cannot be completed while you wait, please have a local government representative sign the receipt on the bottom of page 4 and include it with the application filed with the Oregon Water Resources Department.

See Page 4 →

MAY 24 2024

For Local Government Use Only

Submitted

The following section must be completed by a planning official from each county and city listed. If the project will be located entirely within the city limits. In that case, only the city planning agency must complete this form. This deals only with the local land use plan. Do not include approval for activities such as building or grading permits.

Please check the appropriate box below and provide the requested information

- Land uses to be served by the proposed water use(s), including proposed construction, are allowed outright or are not regulated by your comprehensive plan. Cite applicable ordinance section(s): Farm use allowed outright per LC 16.212(3)-11
- Land uses to be served by the proposed water use(s), including proposed construction, involve discretionary land-use approvals as listed in the table below. (Please attach documentation of applicable land-use approvals which have already been obtained. Record of Action/land-use decision and accompanying findings are sufficient.) **If approvals have been obtained but all appeal periods have not ended, check "Being Pursued."**

Type of Land-Use Approval Needed (e.g., plan amendments, rezones, conditional-use permits, etc.)	Cite Most Significant, Applicable Plan Policies & Ordinance Section References	Land-Use Approval:	
		<input type="checkbox"/> Obtained <input type="checkbox"/> Denied	<input type="checkbox"/> Being Pursued <input type="checkbox"/> Not Being Pursued
		<input type="checkbox"/> Obtained <input type="checkbox"/> Denied	<input type="checkbox"/> Being Pursued <input type="checkbox"/> Not Being Pursued
		<input type="checkbox"/> Obtained <input type="checkbox"/> Denied	<input type="checkbox"/> Being Pursued <input type="checkbox"/> Not Being Pursued
		<input type="checkbox"/> Obtained <input type="checkbox"/> Denied	<input type="checkbox"/> Being Pursued <input type="checkbox"/> Not Being Pursued

Local governments are invited to express special land use concerns or make recommendations to the Oregon Water Resources Department regarding this proposed use of water in the box below or on a separate sheet.

Name: Ted Alberon Title: LMO Technician
 Signature: [Signature] Date: 5-16-24
 Governmental Entity: Lane County Phone: 541-682-6446

Receipt Acknowledging Request for Land Use Information

Note to Local Government Representative:
 Please complete this form and return it to the applicant. **For new water right applications only**, if you are unable to complete this form while the applicant waits, you may complete this receipt and return it to the applicant. If you sign the receipt, you will have 30 days from the date of OWRD's Public Notice of the application to submit the completed Land Use Information Form to Oregon Water Resources Department. Please note while OWRD can accept a signed receipt as part of intake for an application for a new permit to use or store water, a completed Land Use Information Form is required for all other applications.

Applicant Name: _____

Staff Name: _____ Title: _____

Staff Signature: _____ Date: _____

Governmental Entity: _____ Phone: _____