



Oregon Water Resources Department
 725 Summer Street NE, Suite A
 Salem, Oregon 97301-1266
 (503) 986-0900
 www.wrd.state.or.us

E-RECEIVED
 3/22/2022
 OWRD

District Permanent Water Right Transfer Claim of Beneficial Use

1. APPLICANT INFORMATION

District: Swalley Irrigation District

Contact Person: Kathy Ferguson

Phone: 541-388-0658

Mailing Address: 64672 Cook Ave., Ste. 1

City: Bend State: OR Zip: 97703

E-Mail address: kathy@swalley.com

Transfer Number: T - 13093

2. WATER RIGHT(S)

Pursuant to OAR Chapter 690, Division 385, the district is submitting to the Water Resources Department this claim of beneficial use, with the appropriate fee, for the following water right(s):

NOTE: Fees do not apply if the priority date is prior to July 9, 1987.

PERMIT NUMBER	CERTIFICATE NUMBER	DECREE (name, volume, and page)	PRIMARY (P) OR SUPP (S)
	74145	Swalley Irrigation District, Volume 12, Page 282, Volume 16, Pages 148 & 396 – Priority Date of 9-1-1899	<input checked="" type="checkbox"/> P <input type="checkbox"/> S
-			<input type="checkbox"/> P <input type="checkbox"/> S
-			<input type="checkbox"/> P <input type="checkbox"/> S
-			<input type="checkbox"/> P <input type="checkbox"/> S

3. AUTHORIZED POINT(S) OF DIVERSION (POD) / APPROPRIATION (POA)

The authorized point(s) of diversion / appropriation for the water right modified by the transfer are as follows:

PERMIT NUMBER	DECREE or CERTIFICATE	POD / POA #	SOURCE	LOCATION – MEASURED DISTANCES
-	74145	3&15	Deschutes River	Swalley Main Canal – 985 Feet North & 617 Feet West from the East ¼ corner of Section 29, Deschutes River tributary to Columbia River
-				
-				
-				

Claim of Beneficial Use Maps



CLAIM OF BENEFICIAL USE Site Report

Transfer Number: T - 13093 District Internal Notice #: T-2018-03

User Name: Stephen & Connie Marshall

Place of Use:

USE	POD #	TWP	RNG	SEC	QQ	DLC	GOV'T LOT	TAX LOT	ACRES
<u>IRR</u>	<u>3-15</u>	<u>S16</u>	<u>E12</u>	<u>29</u>	<u>NWSE</u>			<u>01100</u>	<u>1.00</u>

District Conveyance System:

Description of Delivery System: Riley Sublateral open channel, into headgate / weir structure and into private pond.

Headgate: 07-2130 Canal: Riley Sub

Beneficial Use:

Description of Beneficial Use: Landscape

Method Used to Apply Water: Pressurized pipeline lateral water from pump and pond system

Method Used to Calculate Beneficial Use: on site inspection

User Interviewed: () Yes (X) No

Beneficial Use Made as Authorized: (X) Yes () No

Description of Beneficial Use if Less than Authorized:

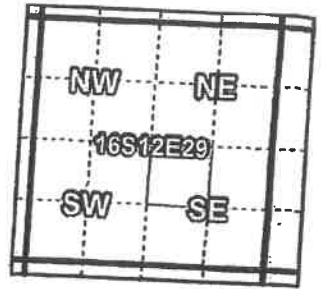
Inspected By: [Signature] Date: 3/5/2022

Instructions: Attach and label the corresponding final proof map.

Swalley Irrigation District

Claim of Beneficial Use Map

Certificates: 74145



Taxlot 1612290001100, T16S R12E 29 NW/SE: 1.0 Acres On; 18.0 Acres Total

- Pipelines and Canals
- Transfer
- ▨ Primary Water Right
- Taxlots



inch = 400 feet

Prepared by Swalley Irrigation District | MAY 2018



CLAIM OF BENEFICIAL USE Site Report

Transfer Number: T - 13093 District Internal Notice #: T-2018-04

User Name: Paul and Loreen Cooper

Place of Use:

USE	POD #	TWP	RNG	SEC	QQ	DLC	GOV'T LOT	TAX LOT	ACRES
FRR	3-15	S16	E12	32	NW/NE			00301	0.70

District Conveyance System:

Description of Delivery System: Distributed into their private pipeline via a headgate/weir system from the Elder canal.

Headgate: 09-0210 Canal: Elder

Beneficial Use:

Description of Beneficial Use: Hay and Landscape

Method Used to Apply Water: From pond to pump to center pivot

Method Used to Calculate Beneficial Use: site visit

User Interviewed: () Yes (X) No

Beneficial Use Made as Authorized: (X) Yes () No

Description of Beneficial Use if Less than Authorized:

Inspected By: [Signature]


Date: 3/5/2022

Instructions: Attach and label the corresponding final proof map.

Swalley Irrigation District

Claim of Beneficial Use Map

E-RECEIVED
5/24/2022
OWRD



Certificates: 74145



Taxlot 1612320000301, T16S R12E 32 NW/NE: 0.69 Acres Off, 13.31 Acres Total
 Taxlot 1612320000301, T16S R12E 32 NW/NE: 0.69 Acres On, 14.00 Acres Total

- Pipelines and Canals
- Off Transfer
- On Transfer
- Primary Water Right
- Taxlots



1 inch = 400 feet

Prepared by Swalley Irrigation District | MAY 2018

13093



CLAIM OF BENEFICIAL USE Site Report

Transfer Number: T - 13093 District Internal Notice #: T-2018-05

User Name: OBR Land Management

Place of Use:

USE	POD #	TWP	RNG	SEC	QQ	DLC	GOV'T LOT	TAX LOT	ACRES
NUR	3-15	S16	E12	16	SW/SE			01700	0.23
IRR	3-15	S16	E12	16	SW/SE			01700	4.43

District Conveyance System:

Description of Delivery System: From main canal headgate into a weir system and into a private pipeline

Headgate: 01-1600 Canal: Main

Beneficial Use:

Description of Beneficial Use: Farm, pasture, landscape

Method Used to Apply Water: Pressurized water laterals from a pump and cistern system

Method Used to Calculate Beneficial Use: On site visit

User Interviewed: Yes No

Beneficial Use Made as Authorized: Yes No

Description of Beneficial Use if Less than Authorized:

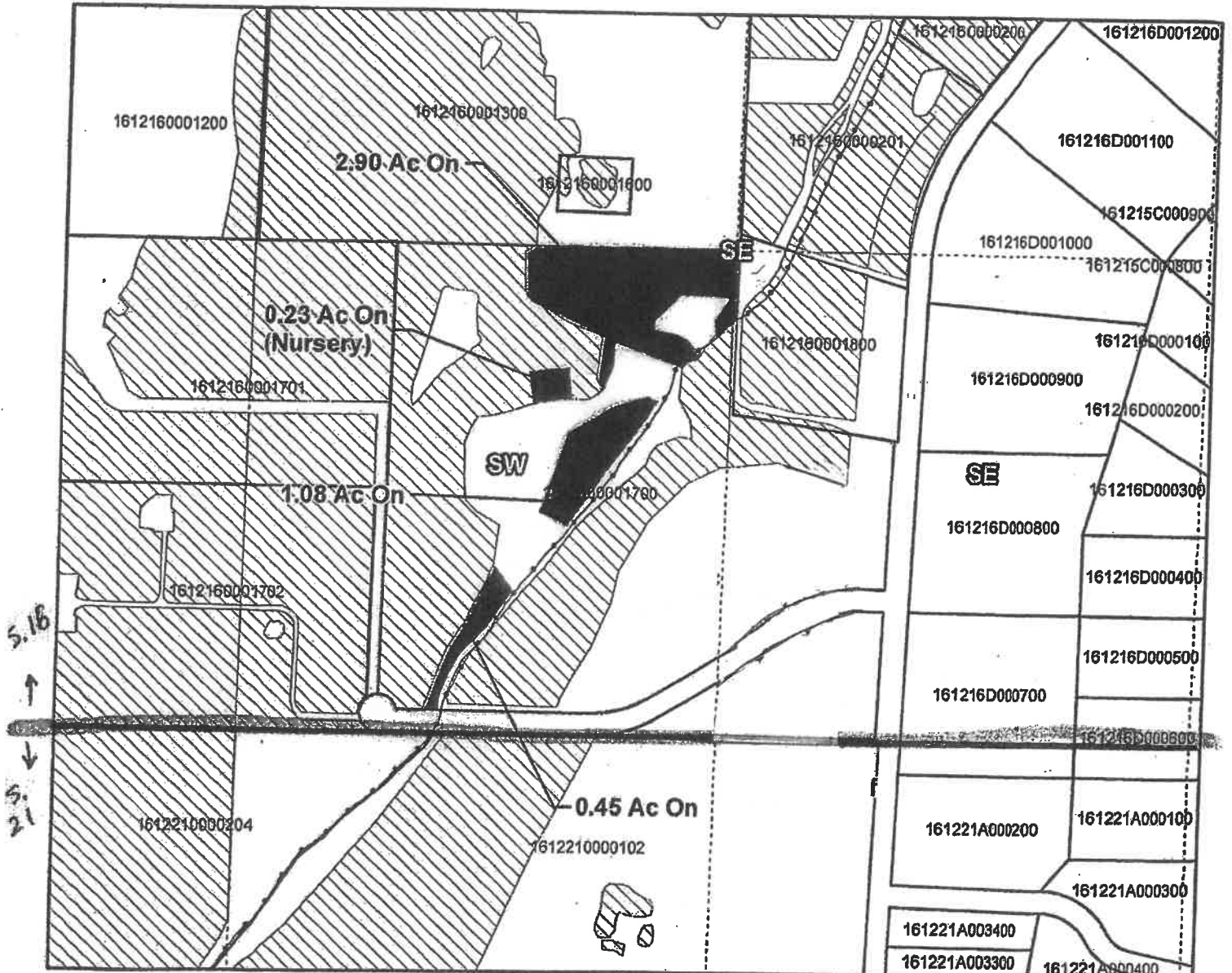
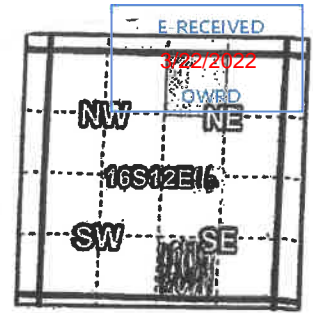
Inspected By: Karl Parklin Date: 3/5/2022

Instructions: Attach and label the corresponding final proof map.

Swalley Irrigation District

Claim of Beneficial Use

Certificates: 74145



Taxlot 1612160001700, T16S R12E S1 SE/SE: 2.76 Acres Off, 1.34 Acres IRR Remaining
 Taxlot 1612160001700, T16S R12E S1 SW/SE: 4.43 Acres On, 18.33 Acres IRR Total Remaining
 Taxlot 1612160001701, T16S R12E S1 NW/NE: 0.23 Acres Nursery On, 0.23 Acres Nursery Total
 SWSE
 Sec. 16

- Pipelines and Canals
- Off Transfer
- On Transfer
- ▨ Primary Water Right
- Taxlots

1 inch = 400 feet

Prepared by Swalley Irrigation District | MAY 2018

13093



CLAIM OF BENEFICIAL USE Site Report

Transfer Number: T - 13093 District Internal Notice #: 2018-06

User Name: Brian & Brenda Krueger

Place of Use:

USE	POD #	TWP	RNG	SEC	QQ	DLC	GOV'T LOT	TAX LOT	ACRES
<u>IRR</u>	<u>3-15</u>	<u>T16</u>	<u>E12</u>	<u>33</u>	<u>NW/NE</u>			<u>01400</u>	<u>0.08</u>

District Conveyance System:

Description of Delivery System: Thru a headgate/weir system and into a pond

Headgate: 01-1100 Canal: Main

Beneficial Use:

Description of Beneficial Use: Pasture landscape

Method Used to Apply Water: Pressurized lateral system from a shared pond and pump system

Method Used to Calculate Beneficial Use: Site inspection

User Interviewed: () Yes (X) No

Beneficial Use Made as Authorized: (X) Yes () No

Description of Beneficial Use if Less than Authorized:

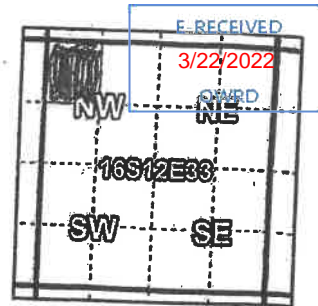
Inspected By: Karl Bonk

Date: 3/5/2022

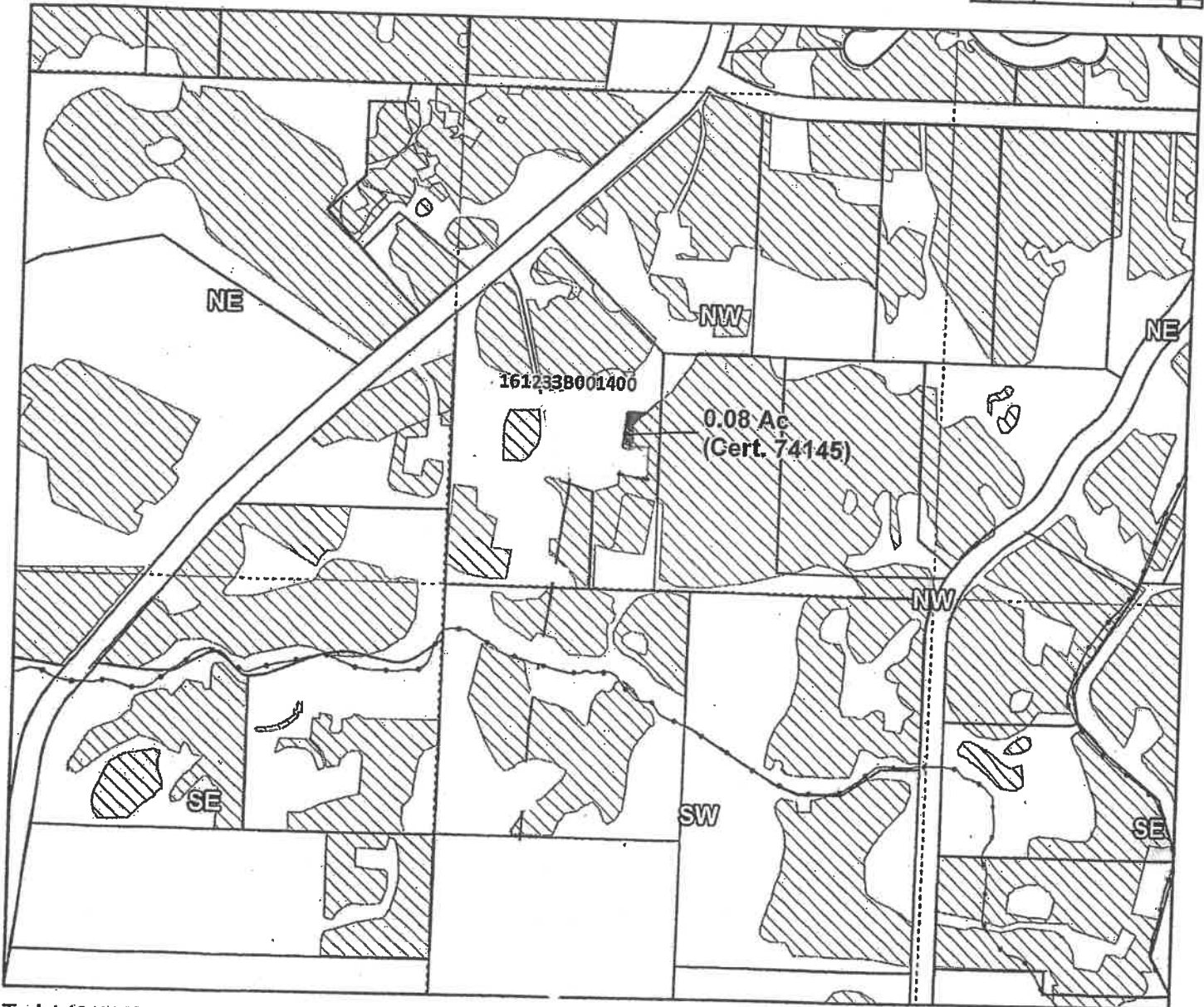
Instructions: Attach and label the corresponding final proof map.

Swalley Irrigation District

Claim of Beneficial Use Map



Certificates: 74145



Taxlot 161233B001400, 16-12-33-NW/NW-01400: 0.08 Acres On, 2.00 Acres Total

- Pipelines and Canals
- Transfer
- ▨ Primary Water Right
- Taxlots



1 inch = 400 feet

Prepared by Swalley Irrigation District | DEC 2018

13093



CLAIM OF BENEFICIAL USE Site Report

Transfer Number: T - 13093 District Internal Notice #: 2018-07

User Name: Michael & Dauna Johnston

Place of Use:

USE	POD #	TWP	RNG	SEC	QQ	DLC	GOV'T LOT	TAX LOT	ACRES
FRR	3-15	T16	E12	21	SE/NW			00100	0.30
FRR	3-15	T16	E12	21	SW/NE			00100	1.70

District Conveyance System:

Description of Delivery System: Main canal headgate delivery, over weir and into private pond

Headgate: 01-1500 Canal: Main

Beneficial Use:

Description of Beneficial Use: Pasture

Method Used to Apply Water: Pressurized irrigation laterals from a pond and pump system

Method Used to Calculate Beneficial Use: on site visit

User Interviewed: () Yes (X) No

Beneficial Use Made as Authorized: (X) Yes () No

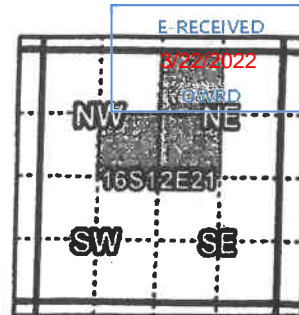
Description of Beneficial Use if Less than Authorized:

Inspected By: Karl Paulkin Date: 7/5/2022

Instructions: Attach and label the corresponding final proof map.

Swalley Irrigation District

Claim of Beneficial Use MAP



Certificates: 74145



Taxlot 1612210000100, 161221SE/NW00100: 0.30 Acres On, 5.90 Acres Total
Taxlot 1612210000100, 161221SW/NE00100: 1.67 Acres On, 2.57 Acres Total
Taxlot 1612210000100, 161221NW/NE00100: 0.03 Acres On, 15.68 Acres Total

- Pipelines and Canals
- Transfer
- ▨ Primary Water Right
- Taxlots



1 inch = 400 feet

Prepared by Swalley Irrigation District | NOV 2018

13093



CLAIM OF BENEFICIAL USE Site Report

Transfer Number: T - 13093 District Internal Notice #: 2018-10

User Name: Joseph & Kara Billings

Place of Use:

USE	POD #	TWP	RNG	SEC	QQ	DLC	GOV'T LOT	TAX LOT	ACRES
<u>FRR</u>	<u>3-15</u>	<u>T16</u>	<u>E12</u>	<u>28</u>	<u>SWSW</u>			<u>05101</u>	<u>0.12</u>

District Conveyance System:
 Description of Delivery System: From the open canal, Elder, thru a headgate and well system and into a private pipeline
 Headgate: 09-0070 Canal: Elder

Beneficial Use:

Description of Beneficial Use: Pasture Farm
 Method Used to Apply Water: Pressurized irrigation system via a pump and pond infrastructure
 Method Used to Calculate Beneficial Use: On site inspection

User Interviewed: () Yes (X) No
 Beneficial Use Made as Authorized: (X) Yes () No

Description of Beneficial Use if Less than Authorized:

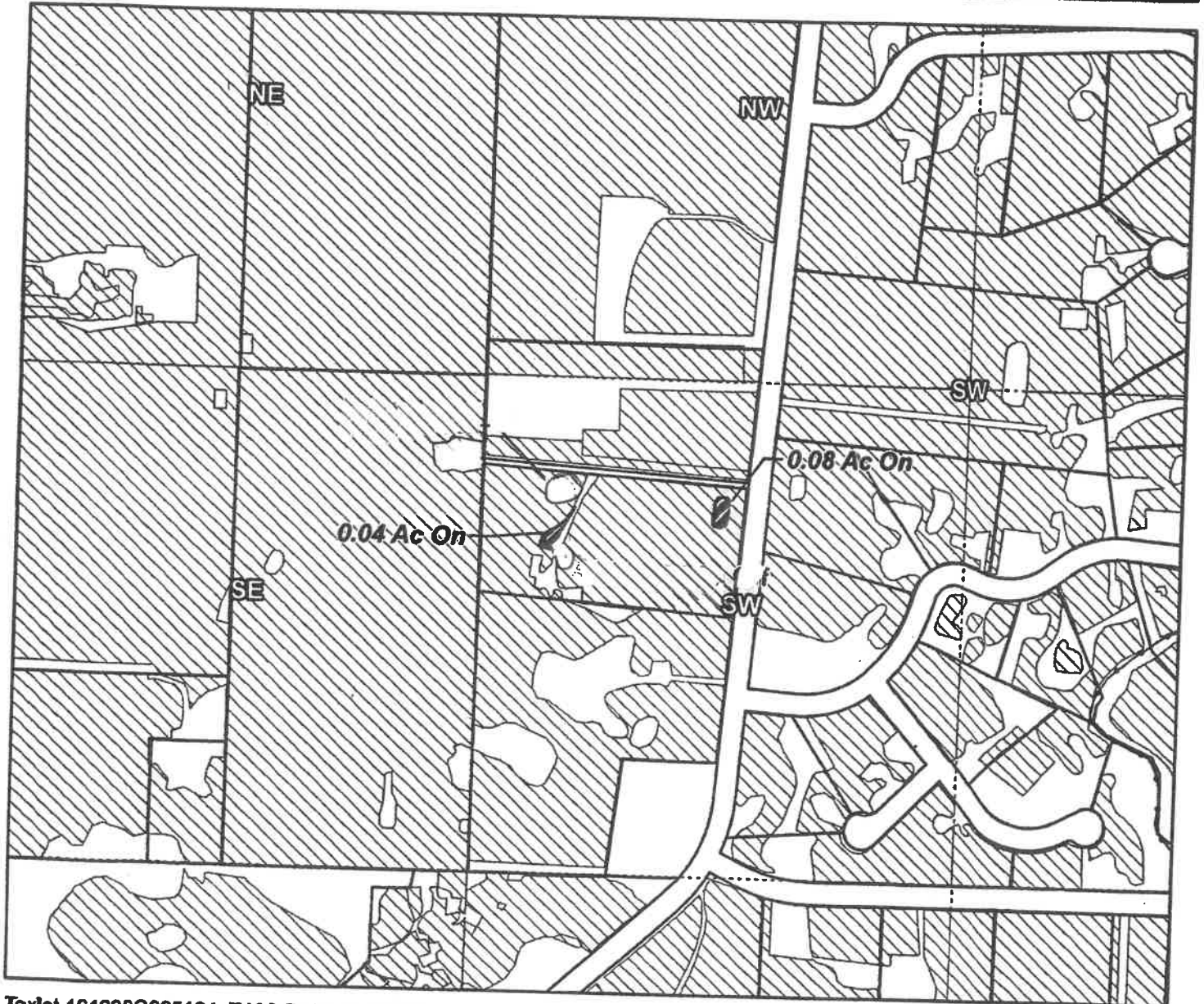
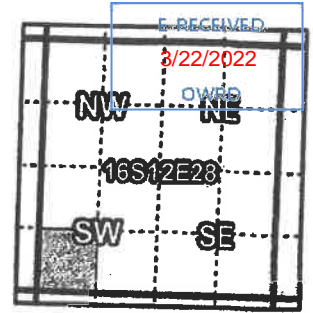
Inspected By: [Signature] Date: 3/5/2022

Instructions: Attach and label the corresponding final proof map.

Swalley Irrigation District

Claim of Beneficial Use MAP

Certificates: 74145



Taxlot 161228C005101, T16S R12E 28 SW/SW: 0.12 Acres Off, 4.55 Acres Remaining
 Taxlot 161228C005101, T16S R12E 28 SW/SW: 0.12 Acres On, 4.67 Acres Remaining

- Pipelines and Canals
- Transfer Off
- Transfer On
- Taxlots
- Primary Water Right



1 inch = 400 feet

Prepared by Swalley Irrigation District | DEC 2018

13093



CLAIM OF BENEFICIAL USE Site Report

Transfer Number: T - 13093 District Internal Notice #: 2018-09

User Name: Administrative School District No 1

Place of Use:

USE	POD #	TWP	RNG	SEC	QQ	DLC	GOV'T LOT	TAX LOT	ACRES
IRR	3-15	T17	E12	17	NE/NW			00100	6.42

District Conveyance System:

Description of Delivery System: Delivered from the Riley sublaterals pipeline via a headgate/Flowmeter system then transferred to private pipeline

Headgate: 07-2045 Canal: Riley Sub

Beneficial Use:

Description of Beneficial Use: Landscape
Method Used to Apply Water: Pressurized underground irrigation system via a pump and cistern infrastructure
Method Used to Calculate Beneficial Use: On site inspection

User Interviewed: () Yes No

Beneficial Use Made as Authorized: Yes () No

Description of Beneficial Use if Less than Authorized:

Inspected By: Karl Pinklin Date: 3/5/2022

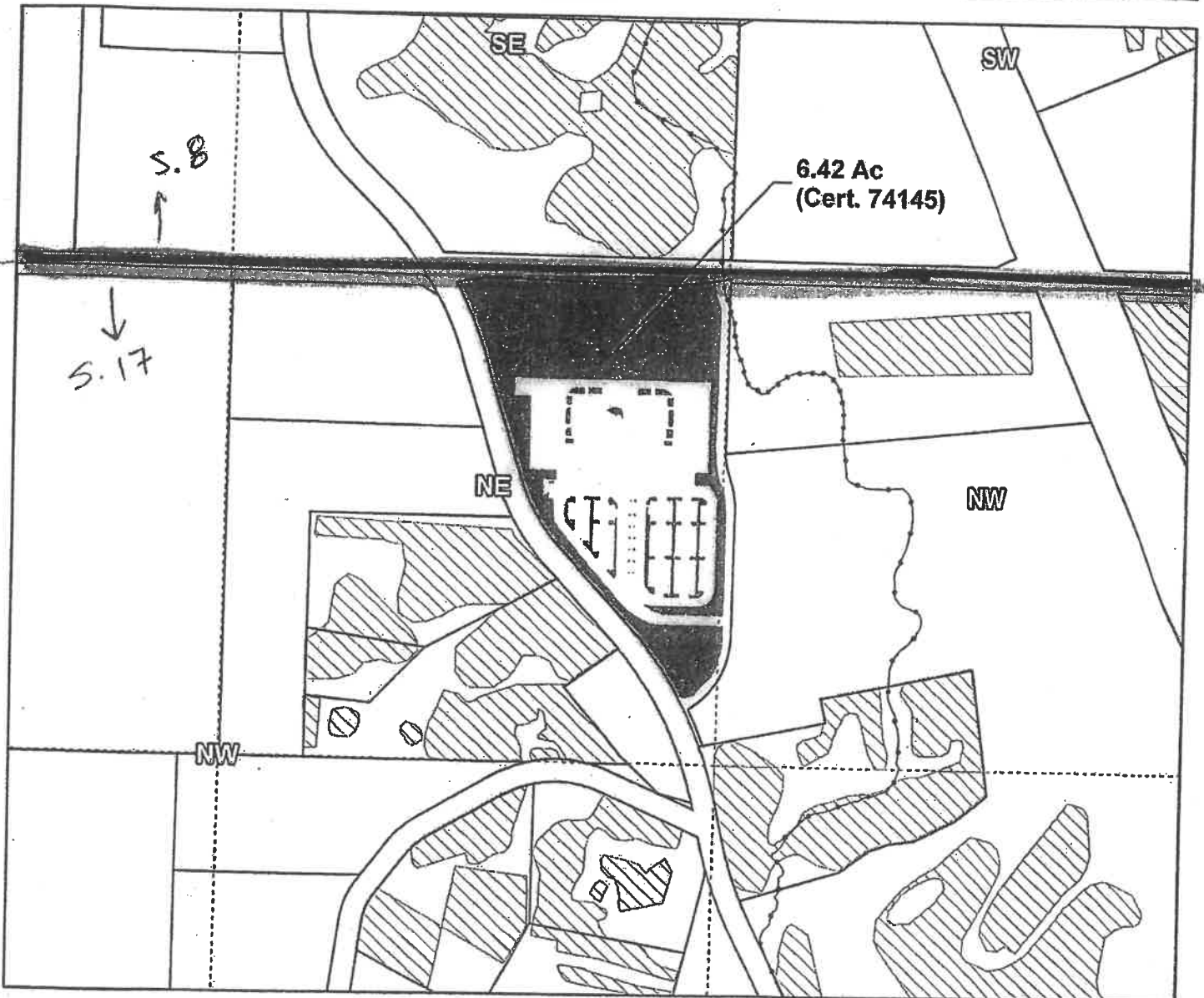
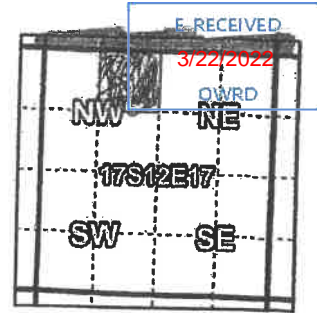
Instructions: Attach and label the corresponding final proof map.

Swalley Irrigation District

Claim of Beneficial Use

Map

Certificates: 74145



Taxlot 171217B000100, 17-12-17-NE/NW/0100: 6.42 Acres On, 6.42 Acres Total

- Pipelines and Canals
- Transfer
- ▨ Primary Water Right
- Taxlots



1 inch = 400 feet

Prepared by Swalley Irrigation District | DEC 2018

13093



CLAIM OF BENEFICIAL USE Site Report

Transfer Number: T - 13093 District Internal Notice #: 2018-08

User Name: Cory and Crystal Holcomb

Place of Use:

USE	POD #	TWP	RNG	SEC	QQ	DLC	GOV'T LOT	TAX LOT	ACRES
IRR	3-15	T17	E12	08	NWSE			01500	0.06

District Conveyance System:

Description of Delivery System: Thru a metered headgate system via a pressurized Rogers pipeline

Headgate: 04-0260 Canal: Rogers

Beneficial Use:

Description of Beneficial Use: Landscape

Method Used to Apply Water: a pressurized underground irrigation system via a pond and pump

Method Used to Calculate Beneficial Use: site visit

User Interviewed: () Yes (X) No

Beneficial Use Made as Authorized: (X) Yes () No

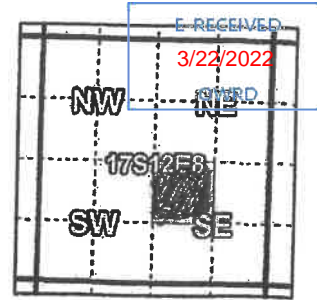
Description of Beneficial Use if Less than Authorized:

Inspected By: [Signature] Date: 3/5/2022

Instructions: Attach and label the corresponding final proof map.

Swalley Irrigation District

Claim of Beneficial Use MAP



Certificates: 74145



Taxlot 171208D001500, 17-12-08-NW/SE-01500: 0.06 Acres On, 0.50 Acres Total

- Pipelines and Canals
- Transfer
- ▨ Primary Water Right
- Taxlots



1 inch = 400 feet

Prepared by Swalley Irrigation District | DEC 2018

13093



CLAIM OF BENEFICIAL USE Site Report

Transfer Number: T - 13093 District Internal Notice #: 2018-11

User Name: Christopher & Colleen McKeage

Place of Use:

USE	POD #	TWP	RNG	SEC	QQ	DLC	GOV'T LOT	TAX LOT	ACRES
<u>IRR</u>	<u>3-15</u>	<u>T17</u>	<u>E12</u>	<u>04</u>	<u>NW/NE</u>			<u>00227</u>	<u>0.93</u>

District Conveyance System: Via
 Description of Delivery System: from our main pressurized pipeline, thru a headgate/flowmeter system
 Headgate: 01-0690 Canal: Main

Beneficial Use:

Description of Beneficial Use: Lawn and landscape
 Method Used to Apply Water: Via a private delivery line, into a pond and redistributed via a pump
 Method Used to Calculate Beneficial Use: on site inspection

User Interviewed: () Yes No
 Beneficial Use Made as Authorized: Yes () No

Description of Beneficial Use if Less than Authorized:

Inspected By: [Signature] Date: 3/5/2022

Instructions: Attach and label the corresponding final proof map.

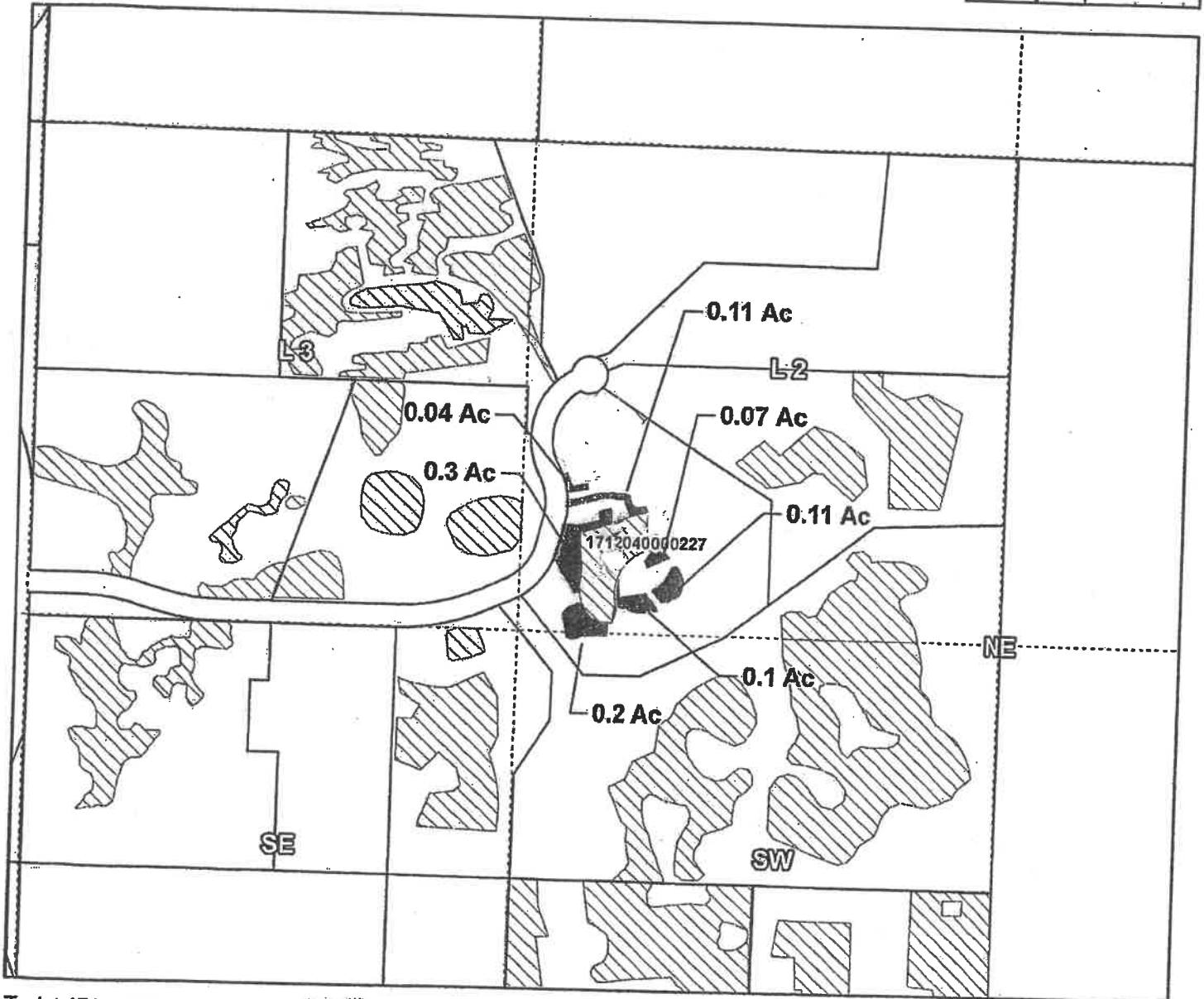
Swalley Irrigation District

Claim of Beneficial Use

Map

Certificates: 74145

E RECEIVED
3/22/2022
QV



Taxlot 1712040000227, 171204SE14000227: 0.93 Acres On, 1.5 Acres Remaining

QV NE

- Pipelines and Canals
- Transfer
- ▨ Primary Water Right
- Taxlots




1 inch = 400 feet

Prepared by Swalley Irrigation District | DEC 2018

13093

6. SIGNATURES

The district certifies that it has inspected the place of use listed in Table I and confirms the change in place of use has been completed consistent with the terms and conditions of the final order approving the transfer.



Signature of District Manager
or District Board Chairperson

3/18/22

Date

Jer Camacho

Type or Print Name of District Manager
or District Board Chairperson



**CLAIM OF BENEFICIAL USE
Site Report**

Transfer Number: T - 13093 District Internal Notice #: T-2018-04

User Name: Paul and Loreen Cooper

Place of Use:

USE	POD #	TWP	RNG	SEC	QQ	DLC	GOV'T LOT	TAX LOT	ACRES
FRR	3-15	S16	E12	32	NW/NE			00301	0.69

District Conveyance System:

Description of Delivery System: Distributed into their private pipeline via a headgate/weir system from the Elder canal.

Headgate: 09-0210 Canal: Elder

Beneficial Use:

Description of Beneficial Use: Hay and Landscape

Method Used to Apply Water: From pond to pump to center pivot

Method Used to Calculate Beneficial Use: site visit

User Interviewed: () Yes (X) No

Beneficial Use Made as Authorized: (X) Yes () No

Description of Beneficial Use if Less than Authorized:

Inspected By: [Signature]

Date: 3/5/2022

Instructions: Attach and label the corresponding final proof map.

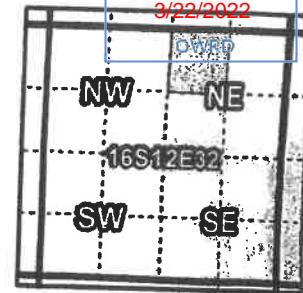
Swalley Irrigation District

Claim of Beneficial Use Map

SUPERSEDED

E-RECEIVED

3/22/2022



Certificates: 74145



Taxlot 1612320000301, T16S R12E 32 NW/NE: 0.69 Acres Off, 13.31 Acres Total
 Taxlot 1612320000301, T16S R12E 32 NW/NE: 0.69 Acres On, 14.00 Acres Total

- Pipelines and Canals
- Off Transfer
- On Transfer
- ▨ Primary Water Right
- Taxlots



1 inch = 400 feet

Prepared by Swalley Irrigation District | MAY 2018

13093