




T 3 N, R 28 E

Umatilla County

 Decree Acres
Cert 2679 - Not Affected
By Transfer

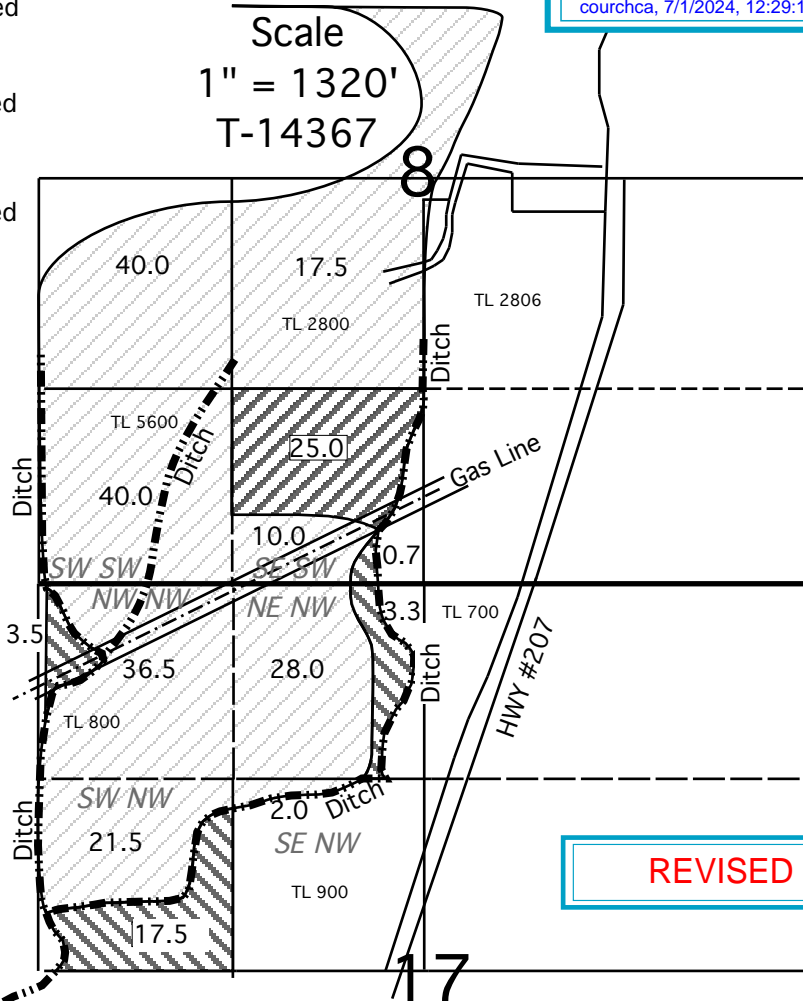
 Decree Acres Transferred
From This Location,
Irrigation Right Only

 Decree Acres Transferred
To This Location

Scale
1" = 1320'
T-14367

OWRD RECEIVED

courchca, 7/1/2024, 12:29:11 PM



REVIS

Certificate 2679, 1866, POD Located 5 ft. South & 750 ft. West of C1/4 of Section 19, T3N, R 28E

TRANSFER MAP

In Name Of

Brown Saylor Ranch, LLC



Expires 12-31-24

Rev. 06-14-24

This Map is for the purpose of identifying the location of Water Rights only and is not intended to provide the legal dimensions or locations of property ownership lines.

ENGINEERING - LAND SURVEYING - WATER RIGHTS

R. V. MCKINNIS ENGINEERING



79980 Prindle Loop Road
Hermiston, Oregon 97838
(541) -567-2017

