

Application for  
**District Instream Lease**  
 Part 1 of 4 – Minimum Requirements Checklist



Oregon Water Resources  
 Department  
 725 Summer Street NE, Suite A  
 Salem, Oregon 97301-1266  
 (503) 986-0900  
 www.oregon.gov/OWRD

This Application to be used for water rights in the name of or conveyed by an Irrigation District (or similar organization) Complete Parts 1 through 4 and any required attachments	OWRD #	IL 2057
	District #	

Check all items included with this application. (N/A = Not Applicable)

Fee in the amount of:

<input type="checkbox"/> \$610.00 for a lease involving four or more landowners or four or more water rights	Or <input checked="" type="checkbox"/> \$410.00 for all other leases
<input type="checkbox"/> Check enclosed or	
<input checked="" type="checkbox"/> Fee Charged to customer account <u>Deschutes River Conservancy</u> (Account name)	

Yes  N/A Pooled Lease—a lease with more than one Lessor (Landowner/water right interest holder)

Part 1 – Completed Minimum Requirements Checklist

Part 2 – Completed District and Other Party Signature Page

Part 3 – Completed Place of Use and Lessor Signature Page  
 (Include a separate Part 3 for each Lessor.)

Part 4 – Completed Water Right and Instream Use Information  
 (Include a separate Part 4 for each Water Right.)

How many Water Rights are included in the lease application? 1 (# of rights)

List each water right to be leased instream here: 51229 storage (via 72279)

Yes  N/A Other water rights, if any, appurtenant to the lands involved in the lease application and not proposed to be leased instream.

List those other water rights here: \_\_\_\_\_

Yes  No Conservation Reserve Enhancement Program CREP – Are some or all of the lands to be leased part of CREP or another Federal program (list here: \_\_\_\_\_)?

**Required Attachments:**

Yes  N/A Instream lease application map(s). More than one QQ and property may be included on each map. A map is **not** required if an entire right is being leased or if the right is for use of municipal or quasi-municipal water use. The map should include the following:

- A north arrow and map scale (no smaller than 1" = 1320').
- Label township, range, section and quarter-quarter (QQ).
- If an irrigation right, the numbers of acres to be leased in each quarter-quarter identify and hachure/shade to differentiate between the acreage being leased and any remaining. If the place of use has more than one priority date, source stream, and/or point of diversion you **must identify each with separate hachuring or shading** and label.
- Tax lot lines and numbers must be included on the map and should clearly identify the property(s) involved.

Yes  N/A If the Lessor(s) is not the deeded land owner, include one of the following:

- A notarized statement from the land owner consenting to the lease and a copy of the recorded deed; or
- A water right conveyance agreement and a copy of the recorded deed for the landowner at the time the water right was conveyed; or
- Other documentation.

Yes  N/A If the right has **not** been used in the last five years; provide supporting documentation indicating why a right (or portion thereof) is **not** subject to forfeiture.

Received by OWRD

JUN 27 2024

Salem, OR



## Part 2 of 4 – District and other party Signature

<b>Term of the Lease:</b> The lease is requested to begin in: month <u>November</u> year <u>2024</u> and end: month <u>March</u> year <u>2030</u> .	
<b>Public use:</b> Check the public use(s) this lease will serve (as defined by ORS 537.332): <input checked="" type="checkbox"/> Conservation, maintenance and enhancement of aquatic, fish and wildlife, fish and wildlife habitat and any other ecological values. <input checked="" type="checkbox"/> Recreation <input checked="" type="checkbox"/> Pollution abatement <input type="checkbox"/> Navigation	<b>Termination provision (for multiyear leases):</b> <b>The parties to the lease request (choose one):</b> <input type="checkbox"/> a. The option of terminating the lease prior to expiration of the full term with written notice to the Department by the Lessor(s) and/or Lessee. <input checked="" type="checkbox"/> b. The option of terminating the lease prior to expiration of the full term, with consent by all parties to the lease. <input type="checkbox"/> c. The parties would not like to include a Termination Provision. (See instructions for limitations to this provision)
<b>Additive/Replacing Relationship to other instream water rights:</b> Instream leases are generally additive to other existing instream water rights created as a result of instream leases and transfers and/or allocations of conserved water. Since instream leases are also generally senior to other instream rights created through a state agency process or conversion of minimum flows, they generally replace a portion of these junior instream rights. If you would like this lease to relate to other instream water rights differently than described above, please check this box. <input type="checkbox"/> And attach an explanation of your intent.	
<b>Precedent:</b> If a right which has been leased is later proposed to be leased again or later transferred or become part of an allocation of conserved water project, a new injury review shall be required. An instream lease shall not set a precedent on a future transaction.	
<b>Validity of the rights to be leased:</b> <input checked="" type="checkbox"/> The water right(s) to be leased have been used under the terms and conditions of the right(s) during the last five years or have been leased instream; or <input type="checkbox"/> The water right(s) <b>have not been used</b> for the last five years according to the terms and conditions of the rights. However, the water right(s) is not subject to forfeiture under ORS 540.610(2). Documentation describing why the water right is not subject to forfeiture has been provided.	

### SIGNATURES

The undersigned declare that the information contained in this application is true and accurate.

*Joshua Bailey*

Signature of Co-Lessor

Date: 06/27/2024

Printed name (and title): Josh Bailey, District Manager

Business/Organization name: North Unit Irrigation District

Mailing Address (with state and zip): 2024 NW Beech Street, Madras, OR 97741

Phone number (include area code): 541-475-3625

\*\*E-mail address: jbailey@northunitid.com

\_\_\_\_\_  
Date: \_\_\_\_\_

Signature of Co-Lessor

Printed name (and title): \_\_\_\_\_

Business/organization name: \_\_\_\_\_

Mailing Address (with state and zip): \_\_\_\_\_

Phone number (include area code): \_\_\_\_\_ \*\*E-mail address: \_\_\_\_\_

Received by OWRD

JUN 27 2024

Salem, OR

**See next page for additional signatures.**

Gen Hubert

Date: 06/27/2024

Signature of Lessee

Printed name (and title): Gen Hubert, Senior Program Manager

Business/organization name: Deschutes River Conservancy

Mailing Address (with state and zip): 700 NW Hill St, Ste 1, Bend, OR 97703

Phone number (include area code): 541-382-4077 \*\*E-mail address: james@deschutesriver.org

**\*\* BY PROVIDING AN E-MAIL ADDRESS, CONSENT IS GIVEN TO RECEIVE ALL CORRESPONDENCE FROM THE DEPARTMENT ELECTRONICALLY. COPIES OF THE FINAL ORDER DOCUMENTS WILL ALSO BE MAILED TO THE LESSOR**

Received by OWRD

JUN 27 2024

Salem, OR



**Part 3 of 4 – Place of Use – Lessor Information and Signatures**

**Complete Table 1 Identify water right(s) proposed to be leased instream  
Provide a separate Part 3 for each Lessor (water right interest holder/landowner)**

**Table 1**

**Irrigation District or other Water Purveyor Name: North Unit Irrigation District**

Specify Water Right, Priority Date, point of diversion(s) (POD), place of use, tax lot, gov't lot/DLC, acres to be leased, original use type, certificate page number, and any previous lease.

If not enough room below, you may add rows (see instructions) or create a spreadsheet/table (matching Table 1) and attach.

Any attached table should include reference to the Lessor.

Water Right #	Priority Date	POD #	Twp	Rng	Sec	Q-Q	Tax Lot	Gov't Lot/DLC #	Acres	Use	Page #	Previous Lease #
51229 via 72279	2/2/1913	Wickiup	22	S	9	E	7	SW	NE			storage

**Any additional information about the right: Instream lease of 2 cfs from Wickiup Reservoir. To be leased instream until relevant rules and statutes allow permanent instream protection. The instream lease of stored water from Wickiup Reservoir during the winter season is a key strategy under the Deschutes Basin Habitat Conservation Plan for meeting requirements of the Endangered Species Act. This lease is associated with OWRD Grant #WPG-0036-21**

**Farm Deferral Tax Status:** Counties make the determination of whether a property qualifies for the farm use assessment without consideration of whether the lands have an associated water right which is leased instream. If you have questions regarding the farm use assessment you should contact your local county assessor. You should contact your County for any weed ordinance and management requirements.

The undersigned declare:

1. I/We agree during the term of this lease to suspend use of water allowed under the water right(s) involved in the lease as well as and any other appurtenant primary or supplemental water right(s); and
2. I/We certify are the lessor(s) (water right interest holder) of the water right(s) in Table 1. If not the deeded land owner, I/we have obtained consent from the deeded land owner and/or have provided documentation of authorization to pursue the instream lease; and
3. I/We affirm that the information in this application is true and accurate.

Joshua Bailey  
Signature of Lessor

Date: 06/27/2024

Printed name (and title): Josh Bailey, District Manager Business name, if applicable: North Unit Irrigation District

Mailing Address (with state and zip): 2024 NW Beech Street., Madras, OR 97741

Phone number (include area code): 541-475-3625 \*\*E-mail address: jbailey@northunitid.com

\_\_\_\_\_  
Signature of Lessor

Date: \_\_\_\_\_

Received by OWRD

JUN 27 2024

Salem, OR



Printed name (and title): \_\_\_\_\_ Business name, if applicable: \_\_\_\_\_  
Mailing Address (with state and zip): \_\_\_\_\_  
Phone number (include area code): \_\_\_\_\_ \*\*E-mail address: \_\_\_\_\_

SALEM, OR  
JUN 27 2024  
RECEIVED BY OWRD

Received by OWRD  
JUN 27 2024  
Salem, OR






**OR**  Please check this box if you are not sure of the proposed rate, volume and instream period. As part of its review process, the Department will identify the appropriate instream rate, volume and period considering the water right(s) being leased and instream benefits.

**Yes**  **N/A** **Conditions to avoid enlargement or injury to other water rights, if any, or other limitations:** list here November 1 through March 25  
 Note: The Department may identify additional conditions to prevent injury and/or enlargement.

**Any additional information about the proposed instream use:** Water will be measured at OWRD gage #14056500 below Wickiup. To be leased instream until relevant rules and statutes allow permanent instream protection. This lease is associated with OWRD Grant #WPG-0036-21. This lease is eligible for opt-out (with request to OWRD 30 or more days in advance of the instream period) if the purpose of opting out is to allow the water to move forward in a permanent instream transfer.

Received by OWRD

JUN 27 2024

Salem, OR

**DESCHUTES COUNTY  
SEC.07 T22S R09E**

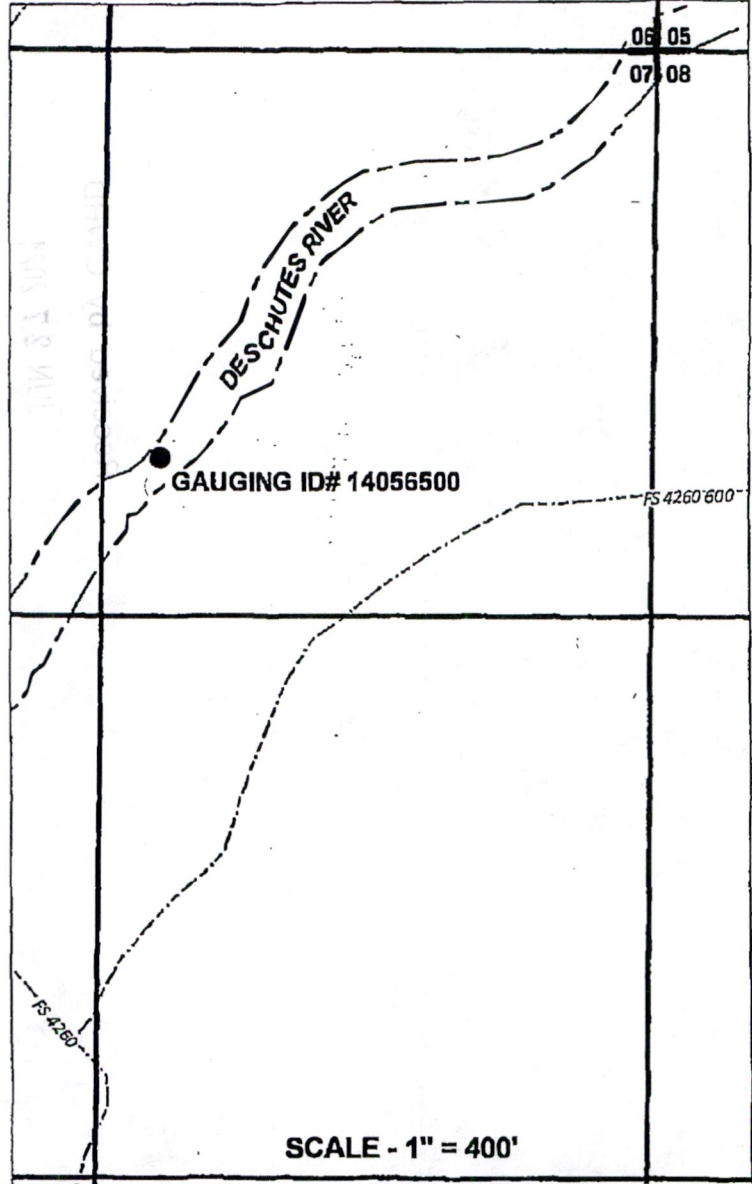
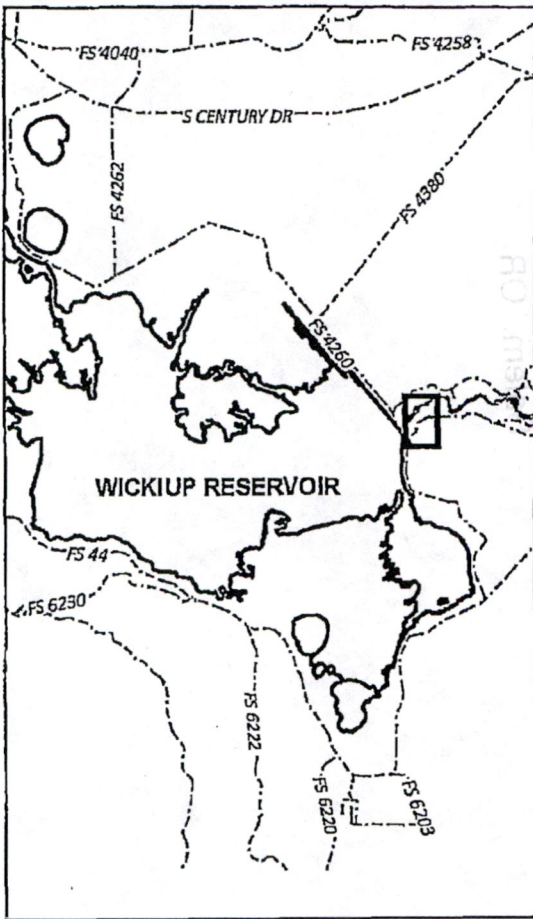
Received by OWRD

JUN 27 2024

Salem, OR



**NE 1/4 OF THE NE 1/4**



	DESCHUTES RIVER
	WICKIUP RESERVOIR
	GAUGING STATION

**SCALE - 1" = 400'**

**APPLICATION FOR 5 YEAR INSTREAM LEASE**

**NAME: N.U.I.D**

**CERTIFICATE # 51229**

**2 C.F.S**

DATE: 01/29/2021



**Re: [EXTERNAL] FW: J&L Water Protection Discussion**

Weidinger, David M &lt;dweidinger@usbr.gov&gt;

Wed 6/26/2024 11:08 AM

To: Josh Bailey &lt;jbailey@northunitid.com&gt;

Cc: McGilvra, Wade A &lt;wmcgilvra@usbr.gov&gt;; Gen Hubert &lt;gen@deschutesriver.org&gt;; Lisa Seales &lt;lisa@deschutesriver.org&gt;

Hi Josh,

According to an Oregon Department of Water Resources (OWRD) Application of District Instream Lease Minimum Requirement Checklist that you provided to Reclamation on May 20, 2024, The Deschutes River Conservancy wishes to enter in an instream lease agreement with North Unit Irrigation District (NUID). The agreement is for the instream lease of 571.24 acre-feet of instream flow (2cfs from Nov. 1 through March 25) in association with OWRD Grant #WPG-0036-21, which funded the construction of open canal to pipe conversions which saved Central Oregon Irrigation District 2 cfs of water in an effort of increase instream flows satisfy the requirement of the Habitat Conservation Plan. The application is for a 5-year instream lease.

Reclamation stores and releases the leased water through Wickiup Dam. Reclamation concurs with this instream lease application. However, this concurrence does not set a precedent for future instream leases or water transfers.

Sincerely,  
David Weidinger

**David Weidinger, P.E.**

Operations and Maintenance Civil Engineer

Acting Bend Field Office Manager

Bend Field Office (BFO-1432)

Bureau of Reclamation

C: 458.218.5229

[Chat/Call with Teams](#)

Received by OWRD

JUN 27 2024

Salem, OR

---

**From:** Josh Bailey <jbailey@northunitid.com>  
**Sent:** Monday, May 20, 2024 3:57 PM  
**To:** Weidinger, David M <dweidinger@usbr.gov>  
**Cc:** McGilvra, Wade A <wmcgilvra@usbr.gov>  
**Subject:** [EXTERNAL] FW: J&L Water Protection Discussion

<b>This email has been received from outside of DOI - Use caution before clicking on links, opening attachments, or responding.</b>
---

David,

We need to have BOR give us a head-nod concerning the attached Instream Lease (See below for more information). Is this something you can help us with?

Thanks,

Josh

---

**From:** Lisa Seales <lisa@deschutesriver.org>

**Sent:** Monday, May 20, 2024 3:13 PM**To:** Josh Bailey <jbailey@northunitid.com>; David Filippi <david.filippi@stoel.com>; Kate Fitzpatrick



**BBK**

BEST BEST & KRIEGER LLP  
ATTORNEYS AT LAW

Josh Newton  
Partner  
(541) 318-9817  
josh.newton@bbklaw.com

June 3, 2024

VIA E-MAIL ONLY: GEN@DESCHUTESRIVER.ORG

Genevieve Hubert  
Senior Program Manager  
Deschutes River Conservancy  
700 NW Hill St., Suite 1  
Bend, OR 97703

**Re: Instream Lease Application from North Unit Irrigation District**

Dear Ms. Hubert:

We represent the Confederated Tribes of the Warm Springs Reservation of Oregon (“Tribe”). Deschutes River Conservancy (“DRC”), on behalf of North Unit Irrigation District, has provided the Tribe with certain information concerning a proposed instream lease identified in Appendix A hereto (the “Lease”), which Lease propose to lease water for instream purposes.

The Tribe has reviewed the information about the Lease provided by DRC. The Tribe is relying in good faith upon the information provided by DRC. Based on that information, the Tribe does not object to the Department of Water Resources (“Department”) processing the Lease in accordance with applicable law, and the Department’s customary practice. The Tribe, however, expressly reserves, and does not waive, all rights, claims, and defenses that it may possess in connection with the Lease, including, but not limited to, whether the Lease violates the Treaty of June 25, 1855, with the Tribes of Middle Oregon, 12 Stat. 963, or the Confederated Tribes of the Warm Springs Reservation Water Rights Settlement Agreement, dated November 17, 1997, as amended.

Please let us know if you have any questions.

Sincerely,

  
Josh Newton  
of BEST BEST & KRIEGER LLP

Received by OWRD

JUN 27 2024

Salem, OR

Best Best & Krieger LLP | 360 SW Bond Street, Suite 400, Bend, Oregon 97702  
Phone: (541) 382-3011 | Fax: (541) 388-5410 | bbklaw.com

12805.12126\42324719.1



Genevieve Hubert  
June 3, 2024  
Page 2

JN

cc: Robert A. Brunoe  
Austin Smith, Jr.  
Brad Houslet  
David Filippi, Esq.  
Alison K. Toivola, Esq.  
Jeremy Giffin, Oregon Water Resources Department  
Ann Reece, Oregon Water Resources Department

Received by OWRD

JUN 27 2024

Salem, OR

Received by OWRD

JUN 27 2024

Salem, OR

Received by OWRD

JUN 27 2024

Salem, OR

Received by OWRD

JUN 27 2024

Salem, OR

---

**APPENDIX - A**

---



Application for

# District Instream Lease

## Part 1 of 4 – Minimum Requirements Checklist



Oregon Water Resources  
Department  
725 Summer Street NE, Suite A  
Salem, Oregon 97301-1266  
(503) 986-0900  
www.oregon.gov/OWRD

This Application to be used for water rights in the name of or conveyed by an Irrigation District (or similar organization) Complete Parts 1 through 4 and any required attachments	OWRD #	
	District #	

Check all items included with this application. (N/A = Not Applicable)

Fee in the amount of:

<input type="checkbox"/> \$610.00 for a lease involving four or more landowners or four or more water rights	Or <input checked="" type="checkbox"/> \$410.00 for all other leases
<input type="checkbox"/> Check enclosed or <input checked="" type="checkbox"/> Fee Charged to customer account <u>Deschutes River Conservancy (Account name)</u>	

Yes  N/A Pooled Lease—a lease with more than one Lessor (Landowner/water right interest holder)

- Part 1 – Completed Minimum Requirements Checklist
- Part 2 – Completed District and Other Party Signature Page
- Part 3 – Completed Place of Use and Lessor Signature Page  
(Include a separate Part 3 for each Lessor.)
- Part 4 – Completed Water Right and Instream Use Information  
(Include a separate Part 4 for each Water Right.)

Received by OWRD

JUN 27 2014

Salem, OR

How many Water Rights are included in the lease application? 1 (# of rights)  
List each water right to be leased instream here: 51229 storage (via 72279)

Yes  N/A Other water rights, if any, appurtenant to the lands involved in the lease application and not proposed to be leased instream.  
List those other water rights here: \_\_\_\_\_

Yes  No Conservation Reserve Enhancement Program CREP – Are some or all of the lands to be leased part of CREP or another Federal program (list here: \_\_\_\_\_)?

**Required Attachments:**

Yes  N/A Instream lease application map(s). More than one QQ and property may be included on each map. A map is **not** required if an entire right is being leased or if the right is for use of municipal or quasi-municipal water use. The map should include the following:

- A north arrow and map scale (no smaller than 1" = 1320').
- Label township, range, section and quarter-quarter (QQ).
- If an irrigation right, the numbers of acres to be leased in each quarter-quarter identify and hachure/shade to differentiate between the acreage being leased and any remaining. If the place of use has more than one priority date, source stream, and/or point of diversion you **must identify each with separate hachuring or shading** and label.
- Tax lot lines and numbers must be included on the map and should clearly identify the property(s) involved.

Yes  N/A If the Lessor(s) is not the deeded land owner, include one of the following:

- A notarized statement from the land owner consenting to the lease and a copy of the recorded deed; or
- A water right conveyance agreement and a copy of the recorded deed for the landowner at the time the water right was conveyed; or
- Other documentation.

Yes  N/A If the right has **not** been used in the last five years; provide supporting documentation indicating why a right (or portion thereof) is **not** subject to forfeiture.



**Part 2 of 4 – District and other party Signature**

<p><b>Term of the Lease:</b> The lease is requested to begin in: month <u>November</u> year <u>2024</u> and end: month <u>March</u> year <u>2029</u>.</p>	
<p><b>Public use:</b> Check the public use(s) this lease will serve (as defined by ORS 537.332):</p> <p><input checked="" type="checkbox"/> Conservation, maintenance and enhancement of aquatic, fish and wildlife, fish and wildlife habitat and any other ecological values.</p> <p><input checked="" type="checkbox"/> Recreation</p> <p><input checked="" type="checkbox"/> Pollution abatement</p> <p><input type="checkbox"/> Navigation</p>	<p><b>Termination provision (for multiyear leases):</b> <b>The parties to the lease request (choose one):</b></p> <p><input type="checkbox"/> a. The option of terminating the lease prior to expiration of the full term with written notice to the Department by the Lessor(s) and/or Lessee.</p> <p><input checked="" type="checkbox"/> b. The option of terminating the lease prior to expiration of the full term, with consent by all parties to the lease.</p> <p><input type="checkbox"/> c. The parties would not like to include a Termination Provision.</p> <p>(See instructions for limitations to this provision)</p>
<p><b>Additive/Replacing Relationship to other instream water rights:</b> Instream leases are generally additive to other existing instream water rights created as a result of instream leases and transfers and/or allocations of conserved water. Since instream leases are also generally senior to other instream rights created through a state agency process or conversion of minimum flows, they generally replace a portion of these junior instream rights.</p> <p>If you would like this lease to relate to other instream water rights differently than described above, please check this box. <input type="checkbox"/> And attach an explanation of your intent.</p>	
<p><b>Precedent:</b> If a right which has been leased is later proposed to be leased again or later transferred or become part of an allocation of conserved water project, a new injury review shall be required. An instream lease shall not set a precedent on a future transaction.</p>	
<p><b>Validity of the rights to be leased:</b></p> <p><input checked="" type="checkbox"/> The water right(s) to be leased have been used under the terms and conditions of the right(s) during the last five years or have been leased instream; or</p> <p><input type="checkbox"/> The water right(s) <b>have not been used</b> for the last five years according to the terms and conditions of the rights. However, the water right(s) is not subject to forfeiture under ORS 540.610(2). Documentation describing why the water right is not subject to forfeiture has been provided.</p>	

**SIGNATURES**

The undersigned declare that the information contained in this application is true and accurate.

\_\_\_\_\_  
Signature of Co-Lessor Date: \_\_\_\_\_

Printed name (and title): Josh Bailey, District Manager  
 Business/Organization name: North Unit Irrigation District  
 Mailing Address (with state and zip): 2024 NW Beech Street, Madras, OR 97741  
 Phone number (include area code): 541-475-3625      \*\*E-mail address: jbailey@northunitid.com

\_\_\_\_\_  
Signature of Co-Lessor Date: \_\_\_\_\_

Printed name (and title): \_\_\_\_\_  
 Business/organization name: \_\_\_\_\_  
 Mailing Address (with state and zip): \_\_\_\_\_  
 Phone number (include area code): \_\_\_\_\_      \*\*E-mail address: \_\_\_\_\_

Received by OWRD  
 JUN 27 2024  
 Salem, OR

See next page for additional signatures.



\_\_\_\_\_ Date: \_\_\_\_\_

Signature of Lessee

Printed name (and title): Gen Hubert, Senior Program Manager

Business/organization name: Deschutes River Conservancy

Mailing Address (with state and zip): 700 NW Hill St, Ste 1, Bend, OR 97703

Phone number (include area code): 541-382-4077      \*\*E-mail address: james@deschutesriver.org

**\*\* BY PROVIDING AN E-MAIL ADDRESS, CONSENT IS GIVEN TO RECEIVE ALL CORRESPONDENCE FROM THE DEPARTMENT ELECTRONICALLY. COPIES OF THE FINAL ORDER DOCUMENTS WILL ALSO BE MAILED TO THE LESSOR**

Received by OWRD  
JUN 27 2024  
Salem, OR

Received by OWRD  
JUN 27 2024  
Salem, OR

Part 3 of 4 – Place of Use – Lessor Information and Signatures

**Complete Table 1 Identify water right(s) proposed to be leased instream  
Provide a separate Part 3 for each Lessor (water right interest holder/landowner)**

**Table 1**

**Irrigation District or other Water Purveyor Name: North Unit Irrigation District**

Specify Water Right, Priority Date, point of diversion(s) (POD), place of use, tax lot, gov't lot/DLC, acres to be leased, original use type, certificate page number, and any previous lease.

If not enough room below, you may add rows (see instructions) or create a spreadsheet/table (matching Table 1) and attach.

Any attached table should include reference to the Lessor.

Water Right #	Priority Date	POD #	Twp	Rng	Sec	Q-Q	Tax Lot	Gov't Lot/DLC #	Acres	Use	Page #	Previous Lease #
51229 via 72279	2/2/1913	Wickiup	22	S	9	E	7	SW NE		storage		

**Any additional information about the right: Instream lease of 2 cfs from Wickiup Reservoir. To be leased instream until relevant rules and statutes allow permanent instream protection. The instream lease of stored water from Wickiup Reservoir during the winter season is a key strategy under the Deschutes Basin Habitat Conservation Plan for meeting requirements of the Endangered Species Act. This lease is associated with OWRD Grant #WPG-0036-21**

**Farm Deferral Tax Status:** Counties make the determination of whether a property qualifies for the farm use assessment without consideration of whether the lands have an associated water right which is leased instream. If you have questions regarding the farm use assessment you should contact your local county assessor. You should contact your County for any weed ordinance and management requirements.

The undersigned declare:

1. I/We agree during the term of this lease to suspend use of water allowed under the water right(s) involved in the lease as well as and any other appurtenant primary or supplemental water right(s); and
2. I/We certify are the lessor(s) (water right interest holder) of the water right(s) in Table 1. If not the deeded land owner, I/we have obtained consent from the deeded land owner and/or have provided documentation of authorization to pursue the instream lease; and
3. I/We affirm that the information in this application is true and accurate.

\_\_\_\_\_  
Signature of Lessor

Date: RECEIVED BY OWRD

Printed name (and title): Josh Bailey, District Manager Business name, if applicable: North Unit Irrigation District  
 Mailing Address (with state and zip): 2024 NW Beech Street., Madras, OR 97741  
 Phone number (include area code): 541-475-3625 \*\*E-mail address: jbailey@northunitid.com

**Received by OWRD**

**JUN 27 2024**

**Salem, OR**

\_\_\_\_\_  
Signature of Lessor

Date: \_\_\_\_\_



**Appendix A - Page 5 of 8**

Printed name (and title): \_\_\_\_\_ Business name, if applicable: \_\_\_\_\_

Mailing Address (with state and zip): \_\_\_\_\_

Phone number (include area code): \_\_\_\_\_ \*\*E-mail address: \_\_\_\_\_

Salem, OR

JUN 27 2024

Received by OWRD

Received by OWRD

JUN 27 2024

Salem, OR

Part 4 of 4 – Water Right and Instream Use Information

Use a separate Part 4 for each water right to be leased instream

**Table 2**

Use Table 2 to illustrate the totals for the water right proposed to be leased instream (based on Part 3 of 4) Water Right # 51229 (via 72279)

Total rate and volume by priority date, POD, use and acreage as appropriate considering the right to be leased. If not enough room below, you may add rows (see instructions) or create a spreadsheet (matching Table 2 and clearly labeled) and attach.  
(cfs = cubic feet per second and af = acre-feet)

Priority Date	POD #	Use	Acres	Other Information (such as conditions/limitations on the right)	Rate (cfs)	Volume (af)
2/28/1913	Wicki	Stora		Lease a portion of right to store water November 1 through March 31	2	

Total af from storage, if applicable: \_\_\_\_\_ AF or  N/A  
 If the POD is not described on the certificate or, if there is more than one POD listed on the certificate, then the specific POD must be described: Wickiup

**Table 3**

<b>Instream Use created by the lease</b>	River Basin: <u>Deschutes</u>	River/Stream Name: <u>Deschutes River</u> , tributary to <u>Columbia River</u>				
<b>Proposed Instream Reach:</b> <input checked="" type="checkbox"/> A reach typically begins at the POD and ends at the mouth of the source stream: From the POD <u>Wickiup-RM 227</u> to <u>Lake Billy Chinook-RM 120</u>	<b>Or Proposed Instream Point:</b> <input type="checkbox"/> Instream use protected at the POD					
OR <input type="checkbox"/> Please check this box if you are not sure of the proposed reach and want water to be protected within a reach below the POD, if possible. If no reach is identified or the above box is not checked, and there is only one POD listed on the water right, the lease may be processed to be protected at the POD.)						
<b>Instream Portion: May not exceed the maximum rate/volume for the right (identified in Table 2)</b>						
Use the table 3 to illustrate the instream rate, volume and instream period by priority date, POD, Use and acreage, as appropriate. If not enough room below, you may add rows (see instructions) or create a spreadsheet (clearly labeled and matching the below portion of Table 3) and attach.						
Priority date	POD #	Use	Acres	Proposed Instream Period	Instream Rate (cfs)	Total instream volume (af)
2/28/1913	Wick	Storage		November 1 - March 25	2	571.24

Received by OWRD

JUN 27 2024



Salem, OR


**OR**  Please check this box if you are not sure of the proposed rate, volume and instream period. As part of its review process, the Department will identify the appropriate instream rate, volume and period considering the water right(s) being leased and instream benefits.

Yes  N/A **Conditions to avoid enlargement or injury to other water rights, if any, or other limitations:** list here November 1 through March 25  
 Note: The Department may identify additional conditions to prevent injury and/or enlargement.

**Any additional information about the proposed instream use:** Water will be measured at OWRD gage #14056500 below Wickiup. To be leased instream until relevant rules and statutes allow permanent instream protection. This lease is associated with OWRD Grant #WPG-0036-21. This lease is eligible for opt-out (with request to OWRD 30 or more days in advance of the instream period) if the purpose of opting out is to allow the water to move forward in a permanent instream transfer.

Received by OWRD  
 JUN 27 2024  
 Salem, OR

# DESCHUTES COUNTY SEC.07 T22S R09E

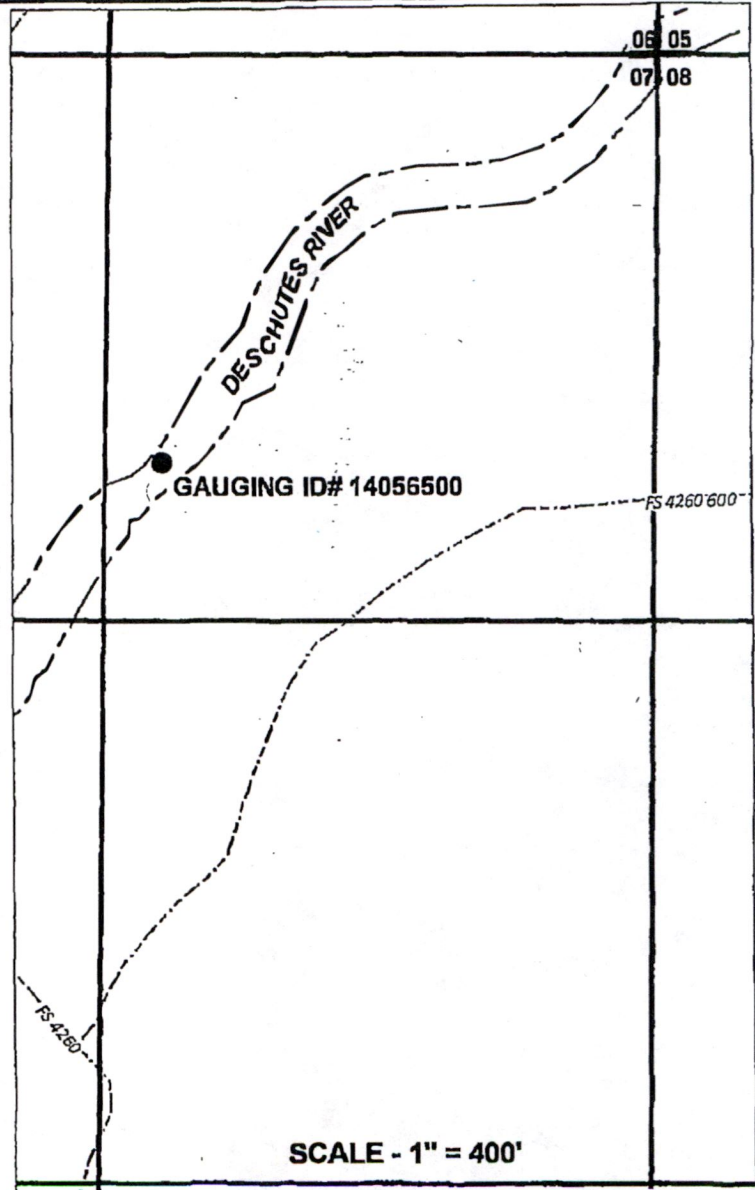
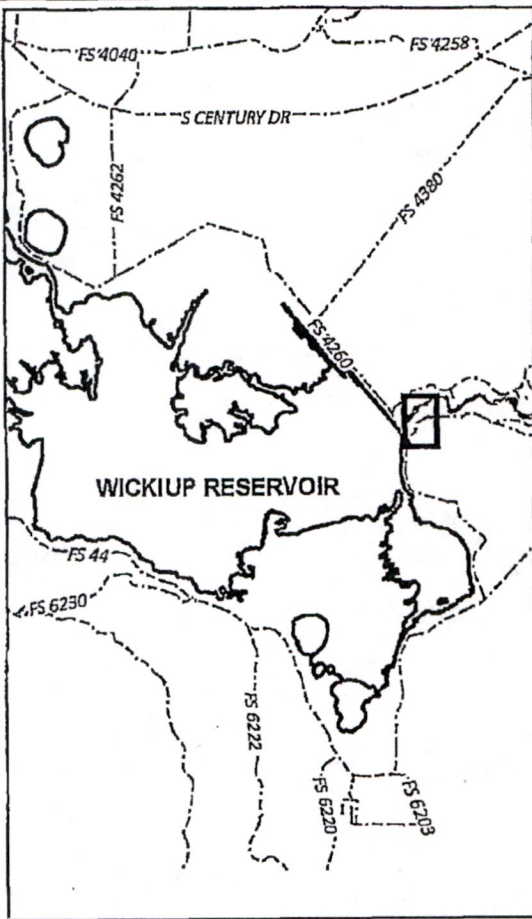
Received by OWRD

JUN 27 2024

Salem, OR



NE 1/4 OF THE NE 1/4



	DESCHUTES RIVER
	WICKIUP RESERVOIR
	GAUGING STATION

SCALE - 1" = 400'

**APPLICATION FOR 5 YEAR INSTREAM LEASE**

**NAME: N.U.I.D**

**CERTIFICATE # 51229**

**2 C.F.S**

DATE: 01/29/2021