

Application for Permanent Water Right Transfer

Part 1 of 5 – Minimum Requirements Checklist



Oregon Water Resources Department
725 Summer Street NE, Suite A
Salem, Oregon 97301-1266
(503) 986-0900
www.oregon.gov/OWRD

This transfer application will be returned if Parts 1 through 5 and all required attachments are not completed and included.

For questions, please call (503) 986-0900, and ask for Transfer Section.

Received

JUL 22 2024

OWRD

Check all items included with this application. (N/A = Not Applicable)

- ☒ Part 1 – Completed Minimum Requirements Checklist.
- ☒ Part 2 – Completed Transfer Application Map Checklist.
- ☒ Part 3 – Application Fee, payable by check to the Oregon Water Resources Department, and completed Fee Worksheet, page 3. Try the new online fee calculator at:
http://apps.wrd.state.or.us/apps/misc/wrd_fee_calculator.
- ☒ Part 4 – Completed Applicant Information and Signature.
- ☒ Part 5 – Information about Water Rights to be Transferred: **How many water rights are to be transferred? 4 List them here: 75333, 75332, 75337, and 75350**

Please include a separate Part 5 for each water right. (See instructions on page 6)

NOTE: A separate transfer application is required for each water right unless the criteria in OAR 690-380-3220 are met.

Attachments:

- ☒ Completed Transfer Application Map.
- ☒ Completed Evidence of Use Affidavit and supporting documentation.
- ☐ ☒ N/A Affidavit(s) of Consent from Landowner(s) (if the applicant does not own the land the water right is on.)
- ☒ ☐ N/A Supplemental Form D – For water rights served by or issued in the name of an irrigation district. Complete when the transfer applicant is not the irrigation district.
- ☒ ☐ N/A Oregon Water Resources Department's Land Use Information Form with approval and signature from each local land use authority in which water is to be diverted, conveyed, and/or used. Not required if water is to be diverted, conveyed, and/or used only on federal lands or if all of the following apply: a) a change in place of use only, b) no structural changes, c) the use of water is for irrigation only, and d) the use is located within an irrigation district or an exclusive farm use zone.
- ☐ ☒ N/A Water Well Report/Well Log for changes in point(s) of appropriation (well(s)) or additional point(s) of appropriation.
- ☐ ☒ N/A Geologist Report for a change from a surface water point of diversion to a ground water point of appropriation (well), if the proposed well is more than 500' from the surface water source and more than 1000' upstream or downstream from the point of diversion. See OAR 690-380-2130 for requirements and applicability.

(For Staff Use Only)

WE ARE RETURNING YOUR APPLICATION FOR THE FOLLOWING REASON(S):

- | | |
|--|--|
| <input type="checkbox"/> Application fee not enclosed/insufficient | <input type="checkbox"/> Map not included or incomplete |
| <input type="checkbox"/> Land Use Form not enclosed or incomplete | <input type="checkbox"/> Evidence of Use Form not enclosed or incomplete |
| <input type="checkbox"/> Additional signature(s) required | <input type="checkbox"/> Part _____ is incomplete |

Other/Explanation _____

Staff: _____ 503- _____ Date: ____/____/____

Part 2 of 5 – Transfer Application Map

Your transfer application will be returned if any of the map requirements listed below are not met.

Please be sure that the transfer application map you submit includes all the required items and matches the existing water right map. Check all boxes that apply.

- ☒ ☐ N/A Certified Water Right Examiner (CWRE) Stamp and Original Signature. For a list of CWREs, see http://apps.wrd.state.or.us/apps/wr/cwre_license_view/. CWRE stamp and signature are not required for substitutions.
- ☒ ☐ N/A If **more than three** water rights are involved, separate maps are needed for each water right.
- ☒ Permanent quality printed with dark ink on good quality paper.
- ☒ The size of the map can be 8½ x 11 inches, 8½ x 14 inches, 11 x 17 inches, or up to 30 x 30 inches. For 30 x 30 inch maps, one extra copy is required.
- ☒ A north arrow, a legend, and scale.
- ☒ The scale of the map must be: 1 inch = 400 feet, 1 inch = 1,320 feet, the scale of the Final Proof/Claim of Beneficial Use Map (the map used when the permit was certificated), the scale of the county assessor map if the scale is not smaller than 1 inch = 1,320 feet, or a scale that has been pre-approved by the Department.
- ☒ Township, Range, Section, ¼ ¼, DLC, Government Lot, and other recognized public land survey lines.
- ☒ Tax lot boundaries (property lines) are required. Tax lot numbers are recommended.
- ☒ Major physical features including rivers and creeks showing direction of flow, lakes and reservoirs, roads, and railroads.
- ☒ Major water delivery system features from the point(s) of diversion/appropriation such as main pipelines, canals, and ditches.
- ☒ Existing place of use that includes separate hachuring for each water right, priority date, and use including number of acres in each quarter-quarter section, government lot, or in each quarter-quarter section as projected within government lots, donation land claims, or other recognized public land survey subdivisions. If less than the entirety of the water right is being changed, a separate hachuring is needed for lands left unchanged.
- ☒ ☐ N/A Proposed place of use that includes separate hachuring for each water right, priority date, and use including number of acres in each quarter-quarter section, government lot, or in each quarter-quarter section as projected within government lots, donation land claims, or other recognized public land survey subdivisions.
- ☒ Existing point(s) of diversion or well(s) with distance and bearing or coordinates from a recognized survey corner. This information can be found in your water right certificate or permit.
- ☒ ☐ N/A If you are proposing a change in point(s) of diversion or well(s), show the proposed location and label it clearly with distance and bearing or coordinates. If GPS coordinates are used, latitude-longitude coordinates may be expressed as either degrees-minutes-seconds with at least one digit after the decimal (example – 42°32'15.5") or degrees-decimal with five or more digits after the decimal (example – 42.53764°).

14506 -

Part 3 of 5 – Fee Worksheet

FEE WORKSHEET for PERMANENT TRANSFER (except Substitution)

[illegible]

Received
JUL 22 2024
QWRD

*Example for Line 5a calculation to transfer 45.0 acres of Primary Certificate 12345 (total 1.25 cfs for 100 acres) and 45.0 acres of Supplemental Certificate 87654 (1/80 cfs per acre) on the same land:

1. For irrigation calculate cfs for each water right involved as follows:
 - a. Divide total authorized cfs by total acres in the water right (*for C12345, 1.25 cfs ÷ 100 ac*); then multiply by the number of acres to be transferred to get the transfer cfs (*x 45 ac = 0.56 cfs*).
 - b. If the water right certificate does not list total cfs, but identifies the allowable use as 1/40 or 1/80 of a cfs per acre; multiply number of acres proposed for change by either 0.025 (1/40) or 0.0125 (1/80). (*For C87654, 45.0 ac x 0.0125 cfs/ac = 0.56 cfs*)
2. Add cfs for the portions of water rights on all the land included in the transfer; however **do not count cfs for supplemental rights on acreage for which you have already calculated the cfs fee for the primary right on the same land**. The fee should be assessed only once for each "on the ground" acre included in the transfer. (*In this example, blank 5a would be only 0.56 cfs, since both rights serve the same 45.0 acres. Blank 5b would be 0 and Line 5 would then also become 0*).

FEE WORKSHEET for SUBSTITUTION

1	Base Fee (includes change to one well)	1	\$990.00
	Number of wells included in substitution _____ (2a) Subtract 1 from the number in 2a above: _____ (2b) <i>If only one well this will be 0</i>		
2	Multiply line 2b by \$480 and enter » » » » » » » » » » » » » » » »	2	
3	Add entries on lines 1 through 2 above » » » » » » Fee for Substitution:	3	

Part 4 of 5 – Applicant Information and Signature

Applicant Information

APPLICANT/BUSINESS NAME Christopher James Ray and Anne Rebecca Ray			PHONE NO. 208-880-6344	ADDITIONAL CONTACT NO.
ADDRESS 6144 Molthan Ranch Rd.				FAX NO.
CITY Ironside	STATE OR	ZIP 97908	E-MAIL chrisray@raybrothers.net	
BY PROVIDING AN E-MAIL ADDRESS, CONSENT IS GIVEN TO RECEIVE ALL CORRESPONDENCE FROM THE DEPARTMENT ELECTRONICALLY. COPIES OF THE FINAL ORDER DOCUMENTS WILL ALSO BE MAILED.				

Agent Information – The agent is authorized to represent the applicant in all matters relating to this application.

AGENT/BUSINESS NAME Paul Garvin/Garvin HydroGeo LLC			PHONE NO. 503-347-7188	ADDITIONAL CONTACT NO.
ADDRESS 1705 Main St. Ste. 101				FAX NO.
CITY Baker City	STATE OR	ZIP 97814	E-MAIL Garvin.hydrogeo@gmail.com	
BY PROVIDING AN E-MAIL ADDRESS, CONSENT IS GIVEN TO RECEIVE ALL CORRESPONDENCE FROM THE DEPARTMENT ELECTRONICALLY. COPIES OF THE FINAL ORDER DOCUMENTS WILL ALSO BE MAILED.				

Explain in your own words what you propose to accomplish with this transfer application, and why:

The applicant seeks to move POU's to provide uniform coverage over the applicants entire irrigated area. and change in POD to correct the water rights record for the PODs no longer in use for surface water certificates 75333, 75332, 75350, and 75337.

If you need additional space, continue on a separate piece of paper and attach to the application as "Attachment 1".

Check One Box

- ☒ By signing this application, I understand that, upon receipt of the draft preliminary determination and prior to Department approval of the transfer, I will be required to provide landownership information and evidence that I am authorized to pursue the transfer as identified in OAR 690-380-4010(5); **OR**
- ☐ I affirm the applicant is a municipality as defined in ORS 540.510(3)(b) and that the right is in the name of the municipality or a predecessor; **OR**
- ☐ I affirm the applicant is an entity with the authority to condemn property and is acquiring by condemnation the property to which the water right proposed for transfer is appurtenant and have supporting documentation.

Received


JUL 22 2024

OWRD

By my signature below, I confirm that I understand:

- Prior to Department approval of the transfer application, I may be required to submit payment to the Department for publication of a notice in a newspaper with general circulation in the area where the water right is located, once per week for two consecutive weeks. If more than one qualifying newspaper is available, I suggest publishing the notice in the following newspaper: Malheur Enterprise.
- Amendments to the application may only be made in response to the Department's Draft Preliminary Determination (DPD). The applicant will have a period of at least 30 days to amend the application to address any issues identified by the Department in the DPD, or to withdraw the application. Note that amendments may be subject to additional fees, pursuant to ORS 536.050.
- Failure to complete an approved change in place of use and/or change in character of use, will result in loss of the water right (OAR 690-380-6010).
- Refunds may only be granted upon request and, as set forth in ORS 536.050(4)(a), if the Director determines that a refund of all or part of a fee is appropriate in the interests of fairness to the public or necessary to correct an error of the Department.

I (we) affirm that the information contained in this application is true and accurate.


Applicant signature

Christopher Ray
Print Name (and Title if applicable)

3-27-2023
Date


Applicant signature

Anne E Ray
Print Name (and Title if applicable)

3-27-23
Date

Is the applicant the sole owner of the land on which the water right, or portion thereof, proposed for transfer is located? ☒ Yes ☐ No*

**If NO, include signatures of all deeded landowners (and mailing and/or e-mail addresses if different than the applicant's) or attach affidavits of consent (and mailing and/or e-mail addresses) from all landowners or individuals/entities to which the water right(s) were conveyed.*

Check the following boxes that apply:

- ☒ The applicant is responsible for completion of change(s). Notices and correspondence should continue to be sent to the applicant.
- ☐ The receiving landowner will be responsible for completing the proposed change(s) after the final order is issued. Copies of notices and correspondence should be sent to this landowner.
- ☐ Both the receiving landowner and applicant will be responsible for completion of change(s). Copies of notices and correspondence should be sent to this landowner and the applicant.

At this time, are the lands in this transfer application in the process of being sold? ☐ Yes ☒ No

If YES, and you know who the new landowner will be, please complete the receiving landowner information table below. If you do not know who the new landowner will be, then a request for assignment will have to be filed for at a later date.

If a property sells, the certificated water right(s) located on the land belong to the new owner, unless a sale agreement or other document states otherwise. For more information see:

https://www.oregon.gov/owrd/WRDFormsPDF/Transfer_Property_Transactions.pdf

RECEIVING LANDOWNER NAME			PHONE NO.	ADDITIONAL CONTACT NO.
ADDRESS				FAX NO.
CITY	STATE	ZIP	E-MAIL	
Describe any special ownership circumstances:				
The confirming Certificate shall be issued in the name of: <input type="checkbox"/> Applicant <input type="checkbox"/> Receiving Landowner				

Received
MAY 15 2024

OWRD

☒ Check here if any of the water rights proposed for transfer are or will be located within or served by an irrigation or other water district. (Tip: **Complete and attach Supplemental Form D.**)

IRRIGATION DISTRICT NAME Orchards Water Co.	ADDRESS PO Box 5	
CITY Jamieson	STATE OR	ZIP 97909

☐ Check here if water for any of the rights supplied under a water service agreement or other contract for stored water with a federal agency or other entity.

ENTITY NAME	ADDRESS	
CITY	STATE	ZIP

To meet State Land Use Consistency Requirements, you must list all county, city, municipal corporation, or tribal governments within whose jurisdiction water will be diverted, conveyed or used.

ENTITY NAME Malheur County	ADDRESS 251 "B" St. West #12	
CITY Vale	STATE OR	ZIP 97918

Received

JUL 22 2024

OWRD

Part 5 of 5 – Water Right Information (2 of 4)

CERTIFICATE # 75332

E-RECEIVED

July 10, 2025

OWRD

Description of Water Delivery System

System capacity: 5.0 cubic feet per second (cfs) OR
 _____ gallons per minute (gpm)

Describe the current water delivery system or the system that was in place at some time within the last five years. Include information on the pumps, canals, pipelines, and sprinklers used to divert, convey, and apply the water at the authorized place of use. **Water enters the buried irrigation system mainline at point of diversion #9 where it is conveyed northeast then conveyed via buried mainline east then either south to Pivot 3 or north to Pivot 2 where it is applied to the Place of Use. A booster pump is located where the mainline turns south to pivot 3.**

Table 1. Location of Authorized and Proposed Point(s) of Diversion (POD) or Appropriation (POA)

(Note: If the POD/POA name is not specified on the certificate, assign it a name or number here.)

POD/POA Name or Number	Is this POD/POA Authorized on the Certificate or is it Proposed?	If POA, OWRD Well Log ID# (or Well ID Tag # L-___)	Twp		Rng		Sec	¼ ¼		Tax Lot, DLC or Gov't Lot	Measured Distances (from a recognized survey corner)
Low Line Ditch (#5)	<input checked="" type="checkbox"/> Authorized <input type="checkbox"/> Proposed		15	S	42	E	22	SE	NE	4000	2,370' S and 300' W from the NE corner of Section 22
Pole Creek Res. (#9)	<input type="checkbox"/> Authorized <input checked="" type="checkbox"/> Proposed		15	S	42	E	22	SE	NE	3700	2,030' S and 1,000' W from the NE corner of Section 22

Check all type(s) of change(s) proposed below (change "CODES" are provided in parentheses):

- | | |
|--|---|
| <input checked="" type="checkbox"/> Place of Use (POU) | <input type="checkbox"/> Supplemental Use to Primary Use (S to P) |
| <input type="checkbox"/> Character of Use (USE) | <input type="checkbox"/> Point of Appropriation/Well (POA) |
| <input type="checkbox"/> Point of Diversion (POD) | <input type="checkbox"/> Additional Point of Appropriation (APOA) |
| <input type="checkbox"/> Additional Point of Diversion (APOD) | <input type="checkbox"/> Substitution (SUB) |
| <input type="checkbox"/> Surface Water POD to Ground Water POA (SW/GW) | <input type="checkbox"/> Government Action POD (GOV) |

Will all of the proposed changes affect the entire water right?

- ☐ Yes Complete only the Proposed ("to" or "on" lands) section of Table 2 on the next page. Use the "CODES" listed above to describe the proposed changes.
- ☒ No Complete all of Table 2 to describe the portion of the water right to be changed.

Revised by Paul Garvin on 7/10/2025

SUPERSEDED

Part 5 of 5 – Water Right Information (2 of 4)

CERTIFICATE # 75332

Description of Water Delivery System

System capacity: 5.0 cubic feet per second (cfs) OR
_____ gallons per minute (gpm)

Describe the current water delivery system or the system that was in place at some time within the last five years. Include information on the pumps, canals, pipelines, and sprinklers used to divert, convey, and apply the water at the authorized place of use. Water enters the buried irrigation system mainline at point of diversion #9 where it is conveyed northeast then conveyed via buried mainline east then either south to Pivot 3 or north to Pivot 2 where it is applied to the Place of Use. A booster pump is located where the mainline turns south to pivot 3.

Table 1. Location of Authorized and Proposed Point(s) of Diversion (POD) or Appropriation (POA)

(Note: If the POD/POA name is not specified on the certificate, assign it a name or number here.)

POD/POA Name or Number	Is this POD/POA Authorized on the Certificate or is it Proposed?	If POA, OWRD Well Log ID# (or Well ID Tag # L-____)	Twp		Rng		Sec	¼ ¼		Tax Lot, DLC or Gov't Lot	Measured Distances (from a recognized survey corner)
Low Line Ditch (#5)	<input checked="" type="checkbox"/> Authorized <input type="checkbox"/> Proposed		15	S	42	E	22	SE	NE	4000	2,370' S and 300' W from the NE corner of Section 22
Pole Creek Res. (#9)	<input type="checkbox"/> Authorized <input checked="" type="checkbox"/> Proposed		15	S	42	E	22	SE	NE	3700	2,030' S and 1,000' W from the NE corner of Section 22

Check all type(s) of change(s) proposed below (change "CODES" are provided in parentheses):

- | | |
|--|---|
| <input checked="" type="checkbox"/> Place of Use (POU) | <input type="checkbox"/> Supplemental Use to Primary Use (S to P) |
| <input type="checkbox"/> Character of Use (USE) | <input type="checkbox"/> Point of Appropriation/Well (POA) |
| <input checked="" type="checkbox"/> Point of Diversion (POD) | <input type="checkbox"/> Additional Point of Appropriation (APOA) |
| <input type="checkbox"/> Additional Point of Diversion (APOD) | <input type="checkbox"/> Substitution (SUB) |
| <input type="checkbox"/> Surface Water POD to Ground Water POA (SW/GW) | <input type="checkbox"/> Government Action POD (GOV) |

Will all of the proposed changes affect the entire water right?

- ☐ Yes Complete only the Proposed ("to" or "on" lands) section of Table 2 on the next page. Use the "CODES" listed above to describe the proposed changes.
- ☒ No Complete all of Table 2 to describe the portion of the water right to be changed.

Received

JUL 22 2024

OWRD

Table 2. Description of Changes to Water Right Certificate # 75332

List the change proposed for the acreage in each ¼ ¼. If more than one change is proposed, specify the acreage associated with each change.
If there is more than one POD/POA involved in the proposed changes, specify the acreage associated with each POD/POA.

AUTHORIZED (the “from” or “off” lands) The listing that appears on the certificate BEFORE PROPOSED CHANGES List only that part or portion of the water right that will be changed.													Proposed Changes (see “CODES” from previous page)	PROPOSED (the “to” or “on” lands) The listing as it would appear AFTER PROPOSED CHANGES are made.														
Twp	Rng	Sec	¼ ¼	Tax Lot	Gvt Lot or DLC	Acres	Type of USE listed on Certificate	POD(s) or POA(s) (name or number from Table 1)	Priority Date	Twp	Rng	Sec		¼ ¼	Tax Lot	Gvt Lot or DLC	Acres	New Type of USE	POD(s)/ POA(s) to be used (from Table 1)	Priority Date								
EXAMPLE																												
2	S	9	E	15	NE	NW	100		15.0	Irrigation	POD #1 POD #2	1901	POU/POD	2	S	9	E	1	NW	NW	500	1	10.0		POD #5	1901		
														2	S	9	E	2	SW	NW	500		5.0		POD #6	1901		
15	S	42	E	23	NE	NE	5500		2.6	IR	#5	1871		15	S	42	E	23	NE	NE	5500		0.6	IR	#9	1871		
15	S	42	E	23	SE	NE	4700		0.2	IR	#5	1871		15	S	42	E	23	NE	SE	4000		2.2	IR	#9	1871		
TOTAL ACRES:									2.8						TOTAL ACRES:									2.8				

Additional remarks: Due to property boundaries, only 20.2 of the 33.4 certificated acres within the NENE QQ of Section 23 are available for transfer.

Received
JUL 22 2024
OWRD

For Place of Use or Character of Use Changes

Are there other water right certificates, water use permits or ground water registrations associated with the "from" or the "to" lands? ☒ Yes ☐ No

If YES, list the certificate, water use permit, or ground water registration numbers: Permit G-17367 and 75350.

Pursuant to ORS 540.510, any "layered" water use such as an irrigation right that is supplemental to a primary right proposed for transfer must be included in the transfer or be cancelled. Any change to a ground water registration must be filed separately in a ground water registration modification application.

For Substitution (ground water supplemental irrigation will be substituted for surface water primary irrigation)

Ground water supplemental Permit or Certificate # _____;
Surface water primary Certificate # _____.

Received
JUL 22 2024
OWRD

For a change from Supplemental Irrigation Use to Primary Irrigation Use

Identify the primary certificate to be cancelled. Certificate # _____

For a change in point(s) of appropriation (well(s)) or additional point(s) of appropriation:

- ☐ Well log(s) are attached for each authorized and proposed well(s) that are clearly labeled and associated with the corresponding well(s) in Table 1 above and on the accompanying application map.
Tip: You may search for well logs on the Department's web page at:
http://apps.wrd.state.or.us/apps/gw/well_log/Default.aspx

AND/OR

- ☐ Describe the construction of the authorized and proposed well(s) in Table 3 for any wells that do not have a well log. For *proposed wells not yet constructed or built*, provide "a best estimate" for each requested information element in the table. The Department recommends you consult a licensed well driller, geologist, or certified water right examiner to assist with assembling the information necessary to complete Table 3.

Table 3. Construction of Point(s) of Appropriation

Any well(s) in this listing must be clearly tied to corresponding well(s) described in Table 1 and shown on the accompanying application map. Failure to provide the information will delay the processing of your transfer application until it is received. The information is necessary for the department to assess whether the proposed well(s) will access the same source aquifer as the authorized point(s) of appropriation (POA). The Department is prohibited by law from approving POA changes that do not access the same source aquifer.

Proposed or Authorized POA Name or Number	Is well already built? (Yes or No)	If an existing well: OWRD Well ID Tag No. L-____	Total well depth	Casing Diameter	Casing Intervals (feet)	Seal depth(s) (intervals)	Perforated or screened intervals (in feet)	Static water level of completed well (in feet)	Source aquifer (sand, gravel, basalt, etc.)	Well -specific rate (cfs or gpm). If less than full rate of water right

Part 5 of 5 – Water Right Information (Part 1 of 4)

CERTIFICATE # 75333

E-RECEIVED

July 10, 2025

OWRD

Description of Water Delivery System

System capacity: 5.0 cubic feet per second (cfs) OR gallons per minute (gpm)

Describe the current water delivery system or the system that was in place at some time within the last five years. Include information on the pumps, canals, pipelines, and sprinklers used to divert, convey, and apply the water at the authorized place of use. **Water enters the buried irrigation system mainline at point of diversion #9 where it is conveyed northeast then conveyed via buried mainline either southwest to Center Pivot #1 or east then south to Pivot 5 where it is applied to the Place of Use. A booster pump is located where the mainline turns south to pivot 5.**

Table 1. Location of Authorized and Proposed Point(s) of Diversion (POD) or Appropriation (POA)

(Note: If the POD/POA name is not specified on the certificate, assign it a name or number here.)

POD/POA Name or Number	Is this POD/POA Authorized on the Certificate or is it Proposed?	If POA, OWRD Well Log ID# (or Well ID Tag # L-___)	Twp		Rng		Sec	¼ ¼		Tax Lot, DLC or Gov't Lot	Measured Distances (from a recognized survey corner)
Low Line Ditch (#5) Not in Use	<input checked="" type="checkbox"/> Authorized <input type="checkbox"/> Proposed		15	S	42	E	22	SE	NE	4000	2,370' S and 300' W from the NE corner of Section 22
Pole Creek Res. (#9)	<input checked="" type="checkbox"/> Authorized <input type="checkbox"/> Proposed		15	S	42	E	22	SE	NE	3700	2,030' S and 1,000' W from the NE corner of Section 22

Check all type(s) of change(s) proposed below (change "CODES" are provided in parentheses):

- | | |
|--|---|
| <input checked="" type="checkbox"/> Place of Use (POU) | <input type="checkbox"/> Supplemental Use to Primary Use (S to P) |
| <input type="checkbox"/> Character of Use (USE) | <input type="checkbox"/> Point of Appropriation/Well (POA) |
| <input type="checkbox"/> Point of Diversion (POD) | <input type="checkbox"/> Additional Point of Appropriation (APOA) |
| <input type="checkbox"/> Additional Point of Diversion (APOD) | <input type="checkbox"/> Substitution (SUB) |
| <input type="checkbox"/> Surface Water POD to Ground Water POA (SW/GW) | <input type="checkbox"/> Government Action POD (GOV) |

Will all of the proposed changes affect the entire water right?

- ☐ Yes Complete only the Proposed ("to" or "on" lands) section of Table 2 on the next page. Use the "CODES" listed above to describe the proposed changes.
- ☒ No Complete all of Table 2 to describe the portion of the water right to be changed.

Revised by Paul Garvin on 7/10/2025

SUPERSEDED

Part 5 of 5 – Water Right Information (Part 1 of 4)

CERTIFICATE # 75333

Description of Water Delivery System

System capacity: 5.0 cubic feet per second (cfs) OR
_____ gallons per minute (gpm)

Describe the current water delivery system or the system that was in place at some time within the last five years. Include information on the pumps, canals, pipelines, and sprinklers used to divert, convey, and apply the water at the authorized place of use. Water enters the buried irrigation system mainline at point of diversion #9 where it is conveyed northeast then conveyed via buried mainline either southwest to Center Pivot #1 or east then south to Pivot 5 where it is applied to the Place of Use. A booster pump is located where the mainline turns south to pivot 5.

Table 1. Location of Authorized and Proposed Point(s) of Diversion (POD) or Appropriation (POA)

(Note: If the POD/POA name is not specified on the certificate, assign it a name or number here.)

POD/POA Name or Number	Is this POD/POA Authorized on the Certificate or is it Proposed?	If POA, OWRD Well Log ID# (or Well ID Tag # L-___)	Twp	Rng	Sec	¼	¼	Tax Lot, DLC or Gov't Lot	Measured Distances (from a recognized survey corner)
Low Line Ditch (#5) Not in Use	<input checked="" type="checkbox"/> Authorized <input type="checkbox"/> Proposed		15 S	42 E	22	SE	NE	4000	2,370' S and 300' W from the NE corner of Section 22
Pole Creek Res. (#9)	<input checked="" type="checkbox"/> Authorized <input type="checkbox"/> Proposed		15 S	42 E	22	SE	NE	3700	2,030' S and 1,000' W from the NE corner of Section 22

Check all type(s) of change(s) proposed below (change "CODES" are provided in parentheses):

- | | |
|--|---|
| <input checked="" type="checkbox"/> Place of Use (POU) | <input type="checkbox"/> Supplemental Use to Primary Use (S to P) |
| <input type="checkbox"/> Character of Use (USE) | <input type="checkbox"/> Point of Appropriation/Well (POA) |
| <input checked="" type="checkbox"/> Point of Diversion (POD) | <input type="checkbox"/> Additional Point of Appropriation (APOA) |
| <input type="checkbox"/> Additional Point of Diversion (APOD) | <input type="checkbox"/> Substitution (SUB) |
| <input type="checkbox"/> Surface Water POD to Ground Water POA (SW/GW) | <input type="checkbox"/> Government Action POD (GOV) |

Will all of the proposed changes affect the entire water right?

- ☐ Yes Complete only the Proposed ("to" or "on" lands) section of Table 2 on the next page. Use the "CODES" listed above to describe the proposed changes.
- ☒ No Complete all of Table 2 to describe the portion of the water right to be changed.

Received

JUL 22 2024

OWRD

Table 2. Description of Changes to Water Right Certificate # 75333

List the change proposed for the acreage in each ¼ ¼. If more than one change is proposed, specify the acreage associated with each change.
If there is more than one POD/POA involved in the proposed changes, specify the acreage associated with each POD/POA.

AUTHORIZED (the “from” or “off” lands) The listing that appears on the certificate BEFORE PROPOSED CHANGES List only that part or portion of the water right that will be changed.													Proposed Changes (see “CODES” from previous page)	PROPOSED (the “to” or “on” lands) The listing as it would appear AFTER PROPOSED CHANGES are made.														
Twp	Rng	Sec	¼ ¼	Tax Lot	Gvt Lot or DLC	Acres	Type of USE listed on Certificate	POD(s) or POA(s) (name or number from Table 1)	Priority Date	Twp	Rng	Sec		¼ ¼	Tax Lot	Gvt Lot or DLC	Acres	New Type of USE	POD(s)/ POA(s) to be used (from Table 1)	Priority Date								
EXAMPLE																												
2	S	9	E	15	NE	NW	100		15.0	Irrigation	POD #1 POD #2	1901	POU/POD	2	S	9	E	1	NW	NW	500	1	10.0		POD #5	1901		
														2	S	9	E	2	SW	NW	500		5.0		POD #6	1901		
15	S	42	E	23	SW	NW	4000		31.0	IR	#5, #9	5/29/1907	POU/POD	15	S	42	E	23	NE	NW	4000		1.3	IR	#9	5/29/1907		
15	S	42	E	23	NE	NW	4000		0.9	IR	#5, #9	5/29/1907	POU/POD	15	S	42	E	23	NW	NW	4000		4.3	IR	#9	5/29/1907		
15	S	42	E	23	SE	NW	4000		2.8	IR	#5, #9	5/29/1907	POU/POD	15	S	42	E	22	NE	NE	4000		2.0	IR	#9	5/29/1907		
15	S	42	E	23	NW	SW	4000		1.5	IR	#5, #9	5/29/1907	POU/POD	15	S	42	E	22	SE	NE	4000		1.6	IR	#9	5/29/1907		
15	S	42	E	22	SE	NE	4000		5.3	IR	#5, #9	5/29/1907	POU/POD	15	S	42	E	23	SE	NE	4700		22.3	IR	#9	5/29/1907		
15	S	42	E	22	NE	SE	4000		0.2	IR	#5, #9	5/29/1907	POU/POD	15	S	42	E	23	NE	SE			10.2	IR	#9	5/29/1907		
TOTAL ACRES:									41.7						TOTAL ACRES:									41.7				

Additional remarks: Low Line Ditch POD has not been in use for at least 15 years.

Received
JUL 22 2024
OWRD

For Place of Use or Character of Use Changes

Are there other water right certificates, water use permits or ground water registrations associated with the "from" or the "to" lands? ☒ Yes ☐ No

If YES, list the certificate, water use permit, or ground water registration numbers: **Permit G-2042, 75337, 75350, and 22869.**

Pursuant to ORS 540.510, any "layered" water use such as an irrigation right that is supplemental to a primary right proposed for transfer must be included in the transfer or be cancelled. Any change to a ground water registration must be filed separately in a ground water registration modification application.

For Substitution (ground water supplemental irrigation will be substituted for surface water primary irrigation)

Ground water supplemental Permit or Certificate # _____;

Surface water primary Certificate # _____.

For a change from Supplemental Irrigation Use to Primary Irrigation Use

Identify the primary certificate to be cancelled. Certificate # _____

For a change in point(s) of appropriation (well(s)) or additional point(s) of appropriation:

- ☐ Well log(s) are attached for each authorized and proposed well(s) that are clearly labeled and associated with the corresponding well(s) in Table 1 above and on the accompanying application map.

Tip: You may search for well logs on the Department's web page at:

http://apps.wrd.state.or.us/apps/gw/well_log/Default.aspx

AND/OR

- ☐ Describe the construction of the authorized and proposed well(s) in Table 3 for any wells that do not have a well log. For *proposed wells not yet constructed or built*, provide "a best estimate" for each requested information element in the table. The Department recommends you consult a licensed well driller, geologist, or certified water right examiner to assist with assembling the information necessary to complete Table 3.

Table 3. Construction of Point(s) of Appropriation

Any well(s) in this listing must be clearly tied to corresponding well(s) described in Table 1 and shown on the accompanying application map. Failure to provide the information will delay the processing of your transfer application until it is received. The information is necessary for the department to assess whether the proposed well(s) will access the same source aquifer as the authorized point(s) of appropriation (POA). The Department is prohibited by law from approving POA changes that do not access the same source aquifer.

Proposed or Authorized POA Name or Number	Is well already built? (Yes or No)	If an existing well: OWRD Well ID Tag No. L-____	Total well depth	Casing Diameter	Casing Intervals (feet)	Seal depth(s) (intervals)	Perforated or screened intervals (in feet)	Static water level of completed well (in feet)	Source aquifer (sand, gravel, basalt, etc.)	Well -specific rate (cfs or gpm). If less than full rate of water right

Received

JUL 22 2024

OWRD

Part 5 of 5 – Water Right Information (3 of 4)

CERTIFICATE # 75337

Description of Water Delivery System

System capacity: 5.0 cubic feet per second (cfs) OR
_____ gallons per minute (gpm)

Describe the current water delivery system or the system that was in place at some time within the last five years. Include information on the pumps, canals, pipelines, and sprinklers used to divert, convey, and apply the water at the authorized place of use. **Water enters an irrigation system mainline at point of diversion #9 where it is conveyed northeast then southwest to Center Pivot #1 where it applied to the Place of Use.**

Table 1. Location of Authorized and Proposed Point(s) of Diversion (POD) or Appropriation (POA)

(Note: If the POD/POA name is not specified on the certificate, assign it a name or number here.)

POD/POA Name or Number	Is this POD/POA Authorized on the Certificate or is it Proposed?	If POA, OWRD Well Log ID# (or Well ID Tag # L-___)	Twp	Rng	Sec	¼ ¼	Tax Lot, DLC or Gov't Lot	Measured Distances (from a recognized survey corner)
Low Line Ditch (#5) (not in use)	<input checked="" type="checkbox"/> Authorized <input type="checkbox"/> Proposed		15 S	42 E	22	SE NE	4000	2,370' S and 300' W from the NE corner of Section 22
Pole Creek Res. (#9)	<input checked="" type="checkbox"/> Authorized <input type="checkbox"/> Proposed		15 S	42 E	22	SE NE	3700	2,030' S and 1,000' W from the NE corner of Section 22

Check all type(s) of change(s) proposed below (change "CODES" are provided in parentheses):

- | | |
|--|---|
| <input checked="" type="checkbox"/> Place of Use (POU) | <input type="checkbox"/> Supplemental Use to Primary Use (S to P) |
| <input type="checkbox"/> Character of Use (USE) | <input type="checkbox"/> Point of Appropriation/Well (POA) |
| <input checked="" type="checkbox"/> Point of Diversion (POD) | <input type="checkbox"/> Additional Point of Appropriation (APOA) |
| <input type="checkbox"/> Additional Point of Diversion (APOD) | <input type="checkbox"/> Substitution (SUB) |
| <input type="checkbox"/> Surface Water POD to Ground Water POA (SW/GW) | <input type="checkbox"/> Government Action POD (GOV) |

Will all of the proposed changes affect the entire water right?

- ☐ Yes Complete only the Proposed ("to" or "on" lands) section of Table 2 on the next page. Use the "CODES" listed above to describe the proposed changes.
- ☒ No Complete all of Table 2 to describe the portion of the water right to be changed.

Received
JUL 22 2024

OWRD

Table 2. Description of Changes to Water Right Certificate # 75337

List the change proposed for the acreage in each ¼ ¼. If more than one change is proposed, specify the acreage associated with each change. If there is more than one POD/POA involved in the proposed changes, specify the acreage associated with each POD/POA.

AUTHORIZED (the “from” or “off” lands) The listing that appears on the certificate BEFORE PROPOSED CHANGES List only that part or portion of the water right that will be changed.													Proposed Changes (see “CODES” from previous page)	PROPOSED (the “to” or “on” lands) The listing as it would appear AFTER PROPOSED CHANGES are made.														
Twp	Rng	Sec	¼ ¼	Tax Lot	Gvt Lot or DLC	Acres	Type of USE listed on Certificate	POD(s) or POA(s) (name or number from Table 1)	Priority Date	Twp	Rng	Sec		¼ ¼	Tax Lot	Gvt Lot or DLC	Acres	New Type of USE	POD(s)/ POA(s) to be used (from Table 1)	Priority Date								
EXAMPLE																												
2	S	9	E	15	NE	NW	100		15.0	Irrigation	POD #1 POD #2	1901	POU/POD	2	S	9	E	1	NW	NW	500	1	10.0		POD #5	1901		
														2	S	9	E	2	SW	NW	500		5.0		POD #6	1901		
15	S	42	E	22	NE	NE	4000		1.1	IS	#5, #9	1871	POD/POU	15	S	42	E	23	NW	NW	4000		3.1	IS	#9	1871		
15	S	42	E	23	NE	NW	4000		0.9	IS	#5, #9	1871	POD/POU															
15	S	42	E	23	SW	NW	4000		1.1	IS	#5, #9	1871	POD/POU															
TOTAL ACRES:									3.1						TOTAL ACRES:									3.1				

Additional remarks:

Received
JUL 22 2024
OWRD

For Place of Use or Character of Use Changes

Are there other water right certificates, water use permits or ground water registrations associated with the "from" or the "to" lands? ☒ Yes ☐ No

If YES, list the certificate, water use permit, or ground water registration numbers: **Permit G-2042, 75333, 75350, and 22869**

Pursuant to ORS 540.510, any "layered" water use such as an irrigation right that is supplemental to a primary right proposed for transfer must be included in the transfer or be cancelled. Any change to a ground water registration must be filed separately in a ground water registration modification application.

For Substitution (ground water supplemental irrigation will be substituted for surface water primary irrigation)

Ground water supplemental Permit or Certificate # _____;
Surface water primary Certificate # _____.

Received
JUL 22 2024

For a change from Supplemental Irrigation Use to Primary Irrigation Use

Identify the primary certificate to be cancelled. Certificate # _____

OWRD

For a change in point(s) of appropriation (well(s)) or additional point(s) of appropriation:

- ☐ Well log(s) are attached for each authorized and proposed well(s) that are clearly labeled and associated with the corresponding well(s) in Table 1 above and on the accompanying application map.

Tip: You may search for well logs on the Department's web page at:

http://apps.wrd.state.or.us/apps/gw/well_log/Default.aspx

AND/OR

- ☐ Describe the construction of the authorized and proposed well(s) in Table 3 for any wells that do not have a well log. For *proposed wells not yet constructed or built*, provide "a best estimate" for each requested information element in the table. The Department recommends you consult a licensed well driller, geologist, or certified water right examiner to assist with assembling the information necessary to complete Table 3.

Table 3. Construction of Point(s) of Appropriation

Any well(s) in this listing must be clearly tied to corresponding well(s) described in Table 1 and shown on the accompanying application map. Failure to provide the information will delay the processing of your transfer application until it is received. The information is necessary for the department to assess whether the proposed well(s) will access the same source aquifer as the authorized point(s) of appropriation (POA). The Department is prohibited by law from approving POA changes that do not access the same source aquifer.

Proposed or Authorized POA Name or Number	Is well already built? (Yes or No)	If an existing well: OWRD Well ID Tag No. L-____	Total well depth	Casing Diameter	Casing Intervals (feet)	Seal depth(s) (intervals)	Perforated or screened intervals (in feet)	Static water level of completed well (in feet)	Source aquifer (sand, gravel, basalt, etc.)	Well -specific rate (cfs or gpm). If less than full rate of water right

Part 5 of 5 – Water Right Information (4 of 4)

CERTIFICATE # 75350

Description of Water Delivery System

System capacity: 5.0 cubic feet per second (cfs) **OR**
 _____ gallons per minute (gpm)

Describe the current water delivery system or the system that was in place at some time within the last five years. Include information on the pumps, canals, pipelines, and sprinklers used to divert, convey, and apply the water at the authorized place of use. **Water enters the buried irrigation system mainline at point of diversion #9 where it is conveyed northeast-east via buried mainline either north to Center Pivot #2 or south to Pivot 5 where it is applied to the Place of Use. A booster pump is located where the mainline turns south to pivot 5.**

Table 1. Location of Authorized and Proposed Point(s) of Diversion (POD) or Appropriation (POA)

(Note: If the POD/POA name is not specified on the certificate, assign it a name or number here.)

POD/POA Name or Number	Is this POD/POA Authorized on the Certificate or is it Proposed?	If POA, OWRD Well Log ID# (or Well ID Tag # L-____)	Twp	Rng	Sec	¼ ¼	Tax Lot, DLC or Gov't Lot	Measured Distances (from a recognized survey corner)
Coles Ditch (#2) (not in use)	<input checked="" type="checkbox"/> Authorized <input type="checkbox"/> Proposed		15 S	42 E	10	NE NE	0700	1,300 ft S and 300 ft W from the NE Corner of Section 10
Pole Creek Reservoir (#9)	<input checked="" type="checkbox"/> Authorized <input type="checkbox"/> Proposed		15 S	42 E	22	SE NE	3700	2,030 ft and 1,000 ft W from the NE corner of Section 22
Malheur Reservoir (#10) (not in use)	<input checked="" type="checkbox"/> Authorized <input type="checkbox"/> Proposed		14 S	41 E	15	SE NE	2100	2,370' S and 300' W from the NE corner of Section 15

Check all type(s) of change(s) proposed below (change "CODES" are provided in parentheses):

- | | |
|--|---|
| <input checked="" type="checkbox"/> Place of Use (POU) | <input type="checkbox"/> Supplemental Use to Primary Use (S to P) |
| <input type="checkbox"/> Character of Use (USE) | <input type="checkbox"/> Point of Appropriation/Well (POA) |
| <input checked="" type="checkbox"/> Point of Diversion (POD) | <input type="checkbox"/> Additional Point of Appropriation (APOA) |
| <input type="checkbox"/> Additional Point of Diversion (APOD) | <input type="checkbox"/> Substitution (SUB) |
| <input type="checkbox"/> Surface Water POD to Ground Water POA (SW/GW) | <input type="checkbox"/> Government Action POD (GOV) |

Will all of the proposed changes affect the entire water right?

- ☐ Yes Complete only the Proposed ("to" or "on" lands) section of Table 2 on the next page. Use the "CODES" listed above to describe the proposed changes.
- ☒ No Complete all of Table 2 to describe the portion of the water right to be changed.

Received

14506 -

JUL 22 2024

Please use and attach additional pages of Table 2 as needed.
See page 6 for instructions.

July 10, 2025

Do you have questions about how to fill-out the tables?
Contact the Department at 503-986-0900 and ask for Transfer Staff.

OWRD

Table 2. Description of Changes to Water Right Certificate # 75350

List the change proposed for the acreage in each ¼ ¼. If more than one change is proposed, specify the acreage associated with each change.
If there is more than one POD/POA involved in the proposed changes, specify the acreage associated with each POD/POA.

AUTHORIZED (the “from” or “off” lands) The listing that appears on the certificate BEFORE PROPOSED CHANGES List only that part or portion of the water right that will be changed.													Proposed Changes (see “CODES” from previous page)	PROPOSED (the “to” or “on” lands) The listing as it would appear AFTER PROPOSED CHANGES are made.													
Twp	Rng		Sec	¼ ¼		Tax Lot	Gvt Lot or DLC	Acres	Type of USE listed on Certificate	POD(s) or POA(s) (name or number from Table 1)	Priority Date	Twp		Rng		Sec	¼ ¼		Tax Lot	Gvt Lot or DLC	Acres	New Type of USE	POD(s)/ POA(s) to be used (from Table 1)	Priority Date			
EXAMPLE																											
2	S	9	E	15	NE	NW	100		15.0	Irrigation	POD #1 POD #2	1901	POU/POD	2	S	9	E	1	NW	NW	500	1	10.0		POD #5	1901	
														2	S	9	E	2	SW	NW	500		5.0		POD #6	1901	
15	S	42	E	22	NE	NE	5500		1.1	IR	#2, #9, #10	1907	POD/POU	15	S	42	E	23	SE	NE	4700		1.1	IR	#9	1907	
15	S	42	E	22	SE	NE	4700		1.7	IR	#2, #9, #10	1907	POD/POU	15	S	42	E	23	SE	NE	4700		1.7	IR	#9	1907	
15	S	42	E	23	SE	NE	4700		3.0	IR	#2, #9, #10	1908	POD/POU	15	S	42	E	23	SE	NE	4700		3.0	IR	#9	1908	
15	S	42	E	23	NE	NE	4000		0.9	IS	#2, #9, #10	4/7/1908	POD/POU	15	S	42	E	23	NE	NE	5500		0.6	IS	#9	1908	
15	S	42	E	23	NE	NE	4000		1.7	IS	#2, #9, #10	5/2/1907	POD/POU	15	S	42	E	23	NE	SE	4000		0.5	IS	#9	1908	
15	S	42	E	23	SE	NE	4700		0.2	IS	#2, #9, #10	4/7/1908	POD/POU	15	S	42	E	23	NE	SE	4000		1.7	IS	#9	1907	
TOTAL ACRES:									2.8 (IR)-1907, 1.7 (IS) 1907, 3.0 (IR)-1908 1.1 (IS) 1908														2.8 (IR)-1907, 1.7 (IS) 1907, 3.0 (IR)-1908 1.1 (IS) 1908				

Additional remarks: Revised by Paul Garvin on 7/10/2025

Due to property line adjustments in the NENE of section 23, only 20.2 acres are available for irrigation on the applicants property:

SUPERSEDED

Please use and attach additional pages of Table 2 as needed.
See page 6 for instructions.

Do you have questions about how to fill-out the tables?
Contact the Department at 503-986-0900 and ask for Transfer Staff.

Table 2. Description of Changes to Water Right Certificate # 75350

List the change proposed for the acreage in each ¼ ¼. If more than one change is proposed, specify the acreage associated with each change.
If there is more than one POD/POA involved in the proposed changes, specify the acreage associated with each POD/POA.

AUTHORIZED (the "from" or "off" lands) The listing that appears on the certificate BEFORE PROPOSED CHANGES List only that part or portion of the water right that will be changed.													Proposed Changes (see "CODES" from previous page)	PROPOSED (the "to" or "on" lands) The listing as it would appear AFTER PROPOSED CHANGES are made.												
Twp	Rng	Sec	¼ ¼	Tax Lot	Gvt Lot or DLC	Acre	Type of USE listed on Certificate	POD(s) or POA(s) (name or number from Table 1)	Priority Date	Twp	Rng	Sec		¼ ¼	Tax Lot	Gvt Lot or DLC	Acre	New Type of USE	POD(s)/ POA(s) to be used (from Table 1)	Priority Date						
EXAMPLE																										
2	S	9	E	15	NE	NW	100		15.0	Irrigation	POD #1 POD #2	1901	POU/POD	2	S	9	E	1	NW	NW	500	1	10.0		POD #5	1901
														2	S	9	E	2	SW	NW	500		5.0		POD #6	1901
15	S	42	E	22	NE	NE	5500		1.1	IR	#2, #9, #10	1871	POD/POU	15	S	42	E	23	SE	NE	4700		5.8	IR	#9	1871
15	S	42	E	22	SE	NE	4700		1.7	IR	#2, #9, #10	1871	POD/POU	15	S	42	E	22	NE	NE	5500		0.6	IS	#9	4/7/1908
15	S	42	E	23	SE	NE	4700		3.0	IR	#2, #9, #10	1871	POD/POU	15	S	42	E	23	NE	SE	4000		0.5	IS	#9	4/7/1908
15	S	42	E	22	NE	NE	4000		0.9	IS	#2, #9, #10	4/7/1908	POD/POU	15	S	42	E	23	NE	SE	4000		1.7	IS	#9	5/2/1907
15	S	42	E	22	NE	NE	4000		1.7	IS	#2, #9, #10	5/2/1907	POD/POU													
15	S	42	E	22	SE	NE	4700		0.2	IS	#2, #9, #10	4/7/1908	POD/POU													
TOTAL ACRES:							5.8 (IR), 1.1 (IS) 1908, 1.7 (IS) 1907							TOTAL ACRES:							5.8 (IR), 1.1 (IS) 1908, 1.7 (IS) 1907	<div style="color: blue; font-weight: bold; font-size: 1.2em;">Received</div> <div style="color: blue; font-weight: bold; font-size: 1.2em;">JUL 22 2024</div> <div style="color: blue; font-weight: bold; font-size: 1.2em;">OWRD</div>				

Additional remarks:

Due to property line adjustments in the NENE of section 23, only 20.2 acres are available for irrigation on the applicants property:

For Place of Use or Character of Use Changes

Are there other water right certificates, water use permits or ground water registrations associated with the "from" or the "to" lands? ☒ Yes ☐ No

If YES, list the certificate, water use permit, or ground water registration numbers: **Permit G-17367, 75332.**

Pursuant to ORS 540.510, any "layered" water use such as an irrigation right that is supplemental to a primary right proposed for transfer must be included in the transfer or be cancelled. Any change to a ground water registration must be filed separately in a ground water registration modification application.

For Substitution (ground water supplemental irrigation will be substituted for surface water primary irrigation)

Ground water supplemental Permit or Certificate # _____;
Surface water primary Certificate # _____.

Received

JUL 22 2024

For a change from Supplemental Irrigation Use to Primary Irrigation Use

OWRD

Identify the primary certificate to be cancelled. Certificate # _____

For a change in point(s) of appropriation (well(s)) or additional point(s) of appropriation:

- ☐ Well log(s) are attached for each authorized and proposed well(s) that are clearly labeled and associated with the corresponding well(s) in Table 1 above and on the accompanying application map.

Tip: You may search for well logs on the Department's web page at:

http://apps.wrd.state.or.us/apps/gw/well_log/Default.aspx

AND/OR

- ☐ Describe the construction of the authorized and proposed well(s) in Table 3 for any wells that do not have a well log. For *proposed wells not yet constructed or built*, provide "a best estimate" for each requested information element in the table. The Department recommends you consult a licensed well driller, geologist, or certified water right examiner to assist with assembling the information necessary to complete Table 3.

Table 3. Construction of Point(s) of Appropriation


Any well(s) in this listing must be clearly tied to corresponding well(s) described in Table 1 and shown on the accompanying application map. Failure to provide the information will delay the processing of your transfer application until it is received. The information is necessary for the department to assess whether the proposed well(s) will access the same source aquifer as the authorized point(s) of appropriation (POA). The Department is prohibited by law from approving POA changes that do not access the same source aquifer.

Proposed or Authorized POA Name or Number	Is well already built? (Yes or No)	If an existing well: OWRD Well ID Tag No. L-____	Total well depth	Casing Diameter	Casing Intervals (feet)	Seal depth(s) (intervals)	Perforated or screened intervals (in feet)	Static water level of completed well (in feet)	Source aquifer (sand, gravel, basalt, etc.)	Well-specific rate (cfs or gpm). If less than full rate of water right

Supplemental Form D

Water Right Transfers Within the Boundaries of or Served by an Irrigation District or other Water Supplier (Association, Ditch Co., etc.)

[For transfers submitted under OAR Chapter 690 Division 380]



Oregon Water Resources Department
725 Summer Street NE, Suite A
Salem, Oregon 97301-1266
503-986-0900
www.oregon.gov/OWRD

The Department requires non-district applicants to communicate with districts/water suppliers during the planning and preparation of transfer applications involving water rights having a point of diversion or appropriation (POD/POA) or place of use (POU) served by or located within the boundaries of an irrigation district, or other type of water supplier to which assessments are paid. In some cases consent will be required from the district or water supplier.

This form must be included with any transfer application that involves rights served by or located within the boundaries of a district or other type of water supplier.

Received

MAY 15 2024

1. APPLICANT INFORMATION

NAME CHRIS RAY AND ANNE REBECCA RAY		PHONE (HM) 208-880-6344	
PHONE (WK)	CELL	FAX	
ADDRESS 6114 MOLTHAN RANCH RD.			
CITY IRONSIDE	STATE OR	ZIP 97908	E-MAIL** CHRISRAY@RAYBROTHERS.NET

Received

JUL 22 2024

OWRD

2. DISTRICT or WATER SUPPLIER INFORMATION

DISTRICT/WATER SUPPLIER NAME ORCHARDS WATER CO C/O MANAGER TOBY MCBRIDE		PHONE (HM)	
PHONE (WK) (541) 473-3500	CELL (541) 881-6006	FAX	
ADDRESS PO BOX 5			
CITY JAMIESON	STATE OR	ZIP 97909	E-MAIL** THEBENCHT@GMAIL.COM

** By providing an e-mail address, the applicant and/or the district/water supplier consents to receive all correspondence from the Department electronically. Copies of final order documents will also be mailed.

3. WATER RIGHTS ISSUED IN THE NAME OF, or LOCATED WITHIN, or SERVED BY AN IRRIGATION DISTRICT, OTHER DISTRICT, OR WATER SUPPLIER

a. List the water right(s) involved in this transfer:

	Application / Decree	Permit / Previous Transfer	Certificate	Is the water right in the name of a district, water supplier, or BOR*?
1.	1-426	-	75333	YES <input checked="" type="checkbox"/>
2.	G-10381	G-9458	82615	YES <input type="checkbox"/>
3.	1-426	-	75332	YES <input checked="" type="checkbox"/>
4.	1-426	-	75350	YES <input checked="" type="checkbox"/>
5.	U-404	U-374	22869	YES <input type="checkbox"/>

6.	S-25460	S-21494	75337	YES <input checked="" type="checkbox"/>
----	---------	---------	-------	---

Attach additional pages for additional water rights if necessary.

*Bureau of Reclamation

- b. Determine a district's/water supplier's connection to your points of diversion (POD) or appropriation (POA) and places of use (POU). [You may need to consult with your district/water supplier.]

CURRENT ASSOCIATIONS Please answer the following "yes" or "no" questions:

YES ☒ NO ☐ One or more of the current POD(s) / POA(s) involved in the transfer are served by a district/water supplier or rely on BOR water.

YES ☒ NO ☐ All or a portion of the current POU involved in this proposed transfer receives water for either primary or supplemental irrigation from the district/water supplier; i.e., the POU is currently layered with a district or BOR water supplied water right(s).

PROPOSED ASSOCIATIONS Please answer the following "yes" or "no" questions:

YES ☒ NO ☐ One or more of the proposed POD(s) / POA(s) involved in the transfer are currently served or will be served by a district/water supplier if the transfer is approved, or rely on BOR water.

YES ☒ NO ☐ All or a portion of the proposed POU involved in this proposed transfer currently receives or will receive either primary or supplemental irrigation from the district/water supplier; i.e., the POU will be layered with a district/water supplier or BOR water supplied water right(s).

COMMENTS OR ADDITIONAL INFORMATION SEE THE ATTACHED DRAFT TRANSFER DOCUMENT

Received
JUL 22 2024


4. APPLICANT'S SIGNATURE

OWRD

- (1) I certify that I have notified the district/water supplier about the proposed water right transfer application by [check one]:

☒ email, ☐ phone, ☐ postal mail, ☐ in person, or ☐ other (please specify) _____

- (2) I certify that to the best of my knowledge the information contained in this Supplemental Form D is true and accurate.



Chris Ray

5-9-2024

Applicant Signature

Name (print)

Date

5. (WHEN REQUIRED) DISTRICT or WATER SUPPLIER CONSENT TO THE PROPOSED WATER RIGHT TRANSFER

District Manager or Water Supplier consent is required if any box on this form is marked "YES."

The district/water supplier certifies the following:

- (1) The district/water supplier has reviewed the applicant's proposed water right transfer application and maps; and
- (2) The district/water supplier consents to the proposed water right transfer application.

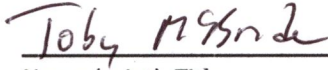
Received
MAY 15 2024


OWRD

YES ☒ NO ☐ After proof of completion, the confirming water right certificate is to remain in the name of the U.S. Bureau of Reclamation or the district/water supplier.

YES ☐ NO ☒ The district/water supplier will be responsible for submitting the claim of beneficial use prepared by a Certified Water Rights Examiner (CWRE).


Signature of District Manager /Water Supplier


Name (print), Title


Date

Received

MAY 15 2024

OWRD
Received

JUL 22 2024

OWRD

Land Use Information Form



Oregon Water Resources Department
725 Summer Street NE, Suite A
Salem, Oregon 97301-1266
(503) 986-0900
www.oregon.gov/OWRD

Received
MAY 15 2024

OWRD

NOTE TO APPLICANTS

In order for your application to be processed by the Oregon Water Resources Department (OWRD), this Land Use Information Form must be completed by a local government planning official in the jurisdiction(s) where your water right will be diverted, conveyed, used, and developed. The planning official may choose to complete the form while you wait or return the "Receipt Acknowledging Request for Land Use Information" to you. Applications received by OWRD without the Land Use Information Form, or the signed receipt, will be returned to you. **IMPORTANT:** Please note that while OWRD can accept a signed receipt as part of intake for an application for a new permit to use or store water, a completed Land Use Information Form is required for OWRD's acceptance of all other applications. Please be aware that your application cannot be approved without land use approval.

Received
JUL 22 2024

This form is **NOT** required if:

- 1) Water is to be diverted, conveyed, and used on federal lands only; **OR**
- 2) The application is for a water right transfer, allocation of conserved water, exchange, permit amendment, or ground water registration modification, and all of the following apply:
 - a. The existing and proposed water use is located entirely within lands zoned for exclusive farm-use or within an irrigation district;
 - b. The application involves a change in place of use only;
 - c. The change does not involve the placement or modification of structures, including but not limited to water diversion, impoundment, distribution facilities, water wells and well houses; and
 - d. The application involves irrigation water uses only.

OWRD

NOTE TO LOCAL GOVERNMENTS

The person presenting the attached Land Use Information Form is applying for a new water right or modifying an existing water right. The Oregon Water Resources Department (OWRD) requires applicants to obtain land use information to ensure the water right does not result in land uses that are incompatible with your comprehensive plan. Please complete the form and return it to the applicant for inclusion in their application. **NOTE:** For new water right applications only, if you are unable to complete this form while the applicant waits, you may complete the "Receipt Acknowledging Request for Land Use Information" and return it to the applicant.

You will receive notice via OWRD's weekly Public Notice once the applicant formally submits their request to OWRD. The notice will give more information about OWRD's water right process and provide additional comment opportunities. If you previously only completed the receipt for an application for a new permit to use or store water, you will have 30 days from the Public Notice date to complete the Land Use Information Form and return it to OWRD. Your attention to this request for information is greatly appreciated. If you have questions concerning this form, please contact OWRD's Customer Service Group at 503-986-0900 or WRD_DL_customerservice@water.oregon.gov.

This page intentionally left blank.

Received
JUL 22 2024

OWRD

Land Use Information Form



Oregon Water Resources Department
725 Summer Street NE, Suite A
Salem, Oregon 97301-1266
(503) 986-0900
www.oregon.gov/OWRD

Received
JUL 22 2024

OWRD

NAME Christopher James Ray and Anne Rebecca Ray				PHONE 208-880-6344	
MAILING ADDRESS 6144 Molthan Ranch Rd.					
CITY Ironside		STATE OR	ZIP 97908	EMAIL chrisray@raybrothers.net	

A. Land and Location

Please include the following information for all tax lots where water will be diverted (taken from its source), conveyed (transported), and/or used or developed. Applicants for municipal use, or irrigation uses within irrigation districts, may substitute existing and proposed service-area boundaries for the tax-lot information requested below.

Township	Range	Section	¼ ¼	Tax Lot #	Plan Designation (e.g., Rural Residential/RR-5)	Water to be:			Proposed Land Use:
15S	42E	22	NENE	4000	C-A2+	<input type="checkbox"/> Diverted	<input type="checkbox"/> Conveyed	<input type="checkbox"/> Used	C-A2+
15S	42E	22	NESE	4000	C-A2+	<input checked="" type="checkbox"/> Diverted	<input checked="" type="checkbox"/> Conveyed	<input checked="" type="checkbox"/> Used	C-A2+
15S	42E	22	SENE	4000	C-A2+	<input checked="" type="checkbox"/> Diverted	<input checked="" type="checkbox"/> Conveyed	<input checked="" type="checkbox"/> Used	C-A2+
15S	42E	23	NENE	5500	C-A1	<input type="checkbox"/> Diverted	<input checked="" type="checkbox"/> Conveyed	<input checked="" type="checkbox"/> Used	C-A1
15S	42E	23	NWSW	4000	C-A2+	<input type="checkbox"/> Diverted	<input checked="" type="checkbox"/> Conveyed	<input checked="" type="checkbox"/> Used	C-A2+
15S	42E	23	SWSW	4000	C-A2+	<input type="checkbox"/> Diverted	<input type="checkbox"/> Conveyed	<input checked="" type="checkbox"/> Used	C-A2+
15S	42E	23	NWNW	4000	C-A2+	<input type="checkbox"/> Diverted	<input type="checkbox"/> Conveyed	<input checked="" type="checkbox"/> Used	C-A2+
15S	42E	23	NENW	4000	C-A2+	<input checked="" type="checkbox"/> Diverted	<input checked="" type="checkbox"/> Conveyed	<input checked="" type="checkbox"/> Used	C-A2+
15S	42E	23	SWNW	4000	C-A2+	<input checked="" type="checkbox"/> Diverted	<input checked="" type="checkbox"/> Conveyed	<input checked="" type="checkbox"/> Used	C-A2+
15S	42E	23	SENW	4000	C-A2+	<input checked="" type="checkbox"/> Diverted	<input checked="" type="checkbox"/> Conveyed	<input checked="" type="checkbox"/> Used	C-A2+
15S	42E	23	SWNE	4400	C-A1+	<input checked="" type="checkbox"/> Diverted	<input checked="" type="checkbox"/> Conveyed	<input checked="" type="checkbox"/> Used	C-A1+
15S	42E	23	NESW	4000	C-A2+	<input type="checkbox"/> Diverted	<input checked="" type="checkbox"/> Conveyed	<input checked="" type="checkbox"/> Used	C-A2+
15S	42E	23	SENE	4700	C-A1+	<input checked="" type="checkbox"/> Diverted	<input checked="" type="checkbox"/> Conveyed	<input checked="" type="checkbox"/> Used	C-A1+
15S	42E	23	NWSE	4000	C-A2+	<input type="checkbox"/> Diverted	<input type="checkbox"/> Conveyed	<input checked="" type="checkbox"/> Used	C-A2+
15S	42E	14	NWSW	1700	C-A2	<input type="checkbox"/> Diverted	<input type="checkbox"/> Conveyed	<input checked="" type="checkbox"/> Used	C-A2
15S	42E	14	SWSW	1700	C-A2	<input type="checkbox"/> Diverted	<input checked="" type="checkbox"/> Conveyed	<input checked="" type="checkbox"/> Used	C-A2
15S	42E	14	SESW	1700	C-A2	<input type="checkbox"/> Diverted	<input type="checkbox"/> Conveyed	<input checked="" type="checkbox"/> Used	C-A2

List all counties and cities where water is proposed to be diverted, conveyed, and/or used or developed:

Malheur

NOTE: A separate Land Use Information Form must be completed and submitted for each county and city, as applicable.

Received

MAY 15 2024

Land Use Information Form — Page 3 of 5

OWRD

OWRD

Last Revised: 10/2023

14506 -

B. Description of Proposed Use

Type of application to be filed with the Oregon Water Resources Department:

- | | | |
|---|--|---|
| <input type="checkbox"/> Permit to Use or Store Water | <input checked="" type="checkbox"/> Water Right Transfer | <input type="checkbox"/> Permit Amendment or Ground Water Registration Modification |
| <input type="checkbox"/> Limited Water Use License | <input type="checkbox"/> Exchange of Water | <input type="checkbox"/> Allocation of Conserved Water |

Source of water: ☐ Reservoir/Pond ☒ Ground Water ☒ Surface Water (name) Malheur River

Estimated quantity of water needed: 5.0 ☒ cubic feet per second ☐ gallons per minute ☐ acre-feet

Intended use of water: ☒ Irrigation ☐ Commercial ☐ Industrial ☐ Domestic for _____ household(s)
☐ Municipal ☐ Quasi-Municipal ☐ Instream ☐ Other _____

Briefly describe:

The applicant is submitting an application for a water right transfer for ⁴ ~~six~~ certificated water rights on his property, ~~approximately 400 acres are being irrigated. Map is attached~~ *for a change in POU and POD*

Note to applicant: For new water right applications only, if the Land Use Information Form cannot be completed while you wait, please have a local government representative sign the receipt on the bottom of page 4 and include it with the application filed with the Oregon Water Resources Department.

See Page 4 →

Received
MAY 15 2024

OWRD

Received
JUL 22 2024
OWRD

Received
MAY 15 2024

For Local Government Use Only

OWRD

The following section must be completed by a planning official from each county and city listed unless the project will be located entirely within the city limits. In that case, only the city planning agency must complete this form. This deals only with the local land use plan. Do not include approval for activities such as building or grading permits.

Please check the appropriate box below and provide the requested information

- ☒ Land uses to be served by the proposed water use(s), including proposed construction, are allowed outright or are not regulated by your comprehensive plan. Cite applicable ordinance section(s): MCC 6-2A-2(A)(1)
- ☐ Land uses to be served by the proposed water use(s), including proposed construction, involve discretionary land-use approvals as listed in the table below. (Please attach documentation of applicable land-use approvals which have already been obtained. Record of Action/land-use decision and accompanying findings are sufficient.) **If approvals have been obtained but all appeal periods have not ended, check "Being Pursued."**

Type of Land-Use Approval Needed (e.g., plan amendments, rezones, conditional-use permits, etc.)	Cite Most Significant, Applicable Plan Policies & Ordinance Section References	Land-Use Approval:	
		<input type="checkbox"/> Obtained <input type="checkbox"/> Denied	<input type="checkbox"/> Being Pursued <input type="checkbox"/> Not Being Pursued
	Received	<input type="checkbox"/> Obtained <input type="checkbox"/> Denied	<input type="checkbox"/> Being Pursued <input type="checkbox"/> Not Being Pursued
	JUL 22 2024	<input type="checkbox"/> Obtained <input type="checkbox"/> Denied	<input type="checkbox"/> Being Pursued <input type="checkbox"/> Not Being Pursued
	OWRD	<input type="checkbox"/> Obtained <input type="checkbox"/> Denied	<input type="checkbox"/> Being Pursued <input type="checkbox"/> Not Being Pursued

Local governments are invited to express special land use concerns or make recommendations to the Oregon Water Resources Department regarding this proposed use of water in the box below or on a separate sheet.

Name: Kelsie Haveter Title: Planning Manager
Signature: Kelsie Haveter Date: 4/29/2024
Governmental Entity: Malheur County Phone: 541-473-5185

Receipt Acknowledging Request for Land Use Information

Note to Local Government Representative:

Please complete this form and return it to the applicant. **For new water right applications only**, if you are unable to complete this form while the applicant waits, you may complete this receipt and return it to the applicant. If you sign the receipt, you will have 30 days from the date of OWRD's Public Notice of the application to submit the completed Land Use Information Form to Oregon Water Resources Department. Please note while OWRD can accept a signed receipt as part of intake for an application for a new permit to use or store water, a completed Land Use Information Form is required for all other applications.

Applicant Name: _____

Staff Name: _____ Title: _____

Staff Signature: _____ Date: _____

Governmental Entity: _____ Phone: _____

Application for Water Right Transfer Evidence of Use Affidavit



Oregon Water Resources Department
725 Summer Street NE, Suite A
Salem, Oregon 97301-1266
(503) 986-0900
www.wrd.state.or.us

Please print legibly or type. Be as specific as possible. Attach additional pages if you need more spacing.
Supporting documentation must be attached.

State of Oregon)
) ss

County of MALHEUR

I, CHRISTOPHER RAY, in my capacity as LANDOWNER,

mailing address 6144 Molthan Ranch Road Ironside, OR 97908

telephone number (541)446-3265, being first duly sworn depose and say:

1. My knowledge of the exercise or status of the water right is based on (check one):

☒ Personal observation

☐ Professional expertise

2. I attest that:

☐ Water was used during the previous five years on the **entire** place of use for
Certificate # _____; **OR**

☒ My knowledge is specific to the use of water at the following locations within the last five years:

Certificate #	Township		Range		Mer	Sec	¼ ¼		Gov't Lot or DLC	Acres (if applicable)
75337 (S)	15	S	42	E	WM	22	NE	NE		3.1
75337 (S), 75333 (P)	15	S	42	E	WM	22	NE	SE		0.2, 0.2
75337 (S), 75333 (P)	15	S	42	E	WM	22	SE	NE		7.3, 5.6
75332 (P)	15	S	42	E	WM	23	NE	NE		33.4
75337 (S), 75333 (P), 82615 (P)	15	S	42	E	WM	23	NW	SW		1.5, 1.5, 22.5
75337 (S), 82615 (P)	15	S	42	E	WM	23	SW	SW		5.5, 30
75337 (S), 75333 (P), 82615 (P)	15	S	42	E	WM	23	NW	NW		14.6, 14.4, 2.3
75337 (S), 75333 (P), 82615 (P)	15	S	42	E	WM	23	NE	NW		7.0, 16.1, 3.8
75337 (S), 75333 (P), 22869 (P)	15	S	42	E	WM	23	SW	NW		31, 31, 30

Received

MAY 15 2024

OWRD
Received

JUL 22 2024

OWRD

75337 (S), 75333 (P), 82615 (P)	15	S	42	E	WM	23	SE	NW		6.2, 6.2, 25.5
82615 (P)	15	S	42	E	WM	23	SW	NE		5
82615 (P)	15	S	42	E	WM	23	NE	SW		40
75350 (S), 75350 (P), 75332 (P)	15	S	42	E	WM	23	SE	NE		5.8, 3.8, 5.8
82615 (P)	15	S	42	E	WM	23	NW	SE		40
82615 (P)	15	S	42	E	WM	14	NW	SW		0.8
82615 (P)	15	S	42	E	WM	14	SW	SW		39
82615 (P)	15	S	42	E	WM	14	SE	SW		11.6

OR

- ☐ Confirming Certificate # _____ has been issued within the past five years; **OR**
- ☐ Part or all of the water right was leased instream at some time within the last five years. The instream lease number is: _____ (Note: If the entire right proposed for transfer was not leased, additional evidence of use is needed for the portion not leased instream.); **OR**
- ☐ The water right is not subject to forfeiture and documentation that a presumption of forfeiture for non-use would be rebutted under ORS 540.610(2) is attached.
- ☐ Water has been used at the actual current point of diversion or appropriation for more than 10 years for Certificate # _____ (For Historic POD/POA Transfers)


(continues on reverse side)

3. The water right was used for: (e.g., crops, pasture, etc.): ✓
4. I understand that if I do not attach one or more of the documents shown in the table below to support the above statements, my application will be considered incomplete.

Ch J R
Signature of Affiant

April 22 2024
Date

Signed and sworn to (or affirmed) before me this 22nd day of April, 2024.



Rebecca Ann Sunday
Notary Public for Oregon

My Commission Expires: 9-8-2026

Received
JUL 22 2024

OWRD

Received
MAY 15 2024

OWRD

Supporting Documents	Examples
<input type="checkbox"/> Copy of a water right certificate that has been issued within the last five years. (not a remaining right certificate)	Copy of confirming water right certificate that shows issue date
<input checked="" type="checkbox"/> Copies of receipts from sales of irrigated crops or for expenditures related to use of water	<ul style="list-style-type: none"> • Power usage records for pumps associated with irrigation use • Fertilizer or seed bills related to irrigated crops • Farmers Co-op sales receipt
<input type="checkbox"/> Records such as FSA crop reports, irrigation district records, NRCS farm management plan, or records of other water suppliers	<ul style="list-style-type: none"> • District assessment records for water delivered • Crop reports submitted under a federal loan agreement • Beneficial use reports from district • IRS Farm Usage Deduction Report • Agricultural Stabilization Plan • CREP Report
<input type="checkbox"/> Aerial photos containing sufficient detail to establish location and date of photograph	<p>Multiple photos can be submitted to resolve different areas of a water right. If the photograph does not print with a "date stamp" or without the source being identified, the date of the photograph and source should be added.</p> <p>Sources for aerial photos: OSU – www.oregonexplorer.info/imagery OWRD – www.wrd.state.or.us Google Earth – earth.google.com TerraServer – www.terra-server.com</p>
<input type="checkbox"/> Approved Lease establishing beneficial use within the last 5 years	Copy of instream lease or lease number

Received
JUL 22 2024
OWRD

Received
MAY 15 2024
OWRD

PHI[®] FINANCIAL SERVICES

2023 Deferred Payment Loan Statement

Statement Date:

October 2, 2023

Business Partner ID:

18358149

Loan Summary:

Projected Payoff Balance: (as of October 30, 2023*): \$35,116.99

Principal Balance: \$33,059.68

Projected Interest: (as of October 30, 2023) \$2,057.31

Maturity Date: December 1, 2023

*If payment will be received after
October 30, 2023,
go to www.pioneer.com or call
800-248-4030, Option 1
for updated payoff amount.

Transaction Summary:

Purchases

Seed Purchases:	\$32,959.68
Crop Protection Purchases:	\$0.00
Seller Services Purchases:	\$0.00
Other Purchases:	\$0.00

Other Transactions

Loan Service Fee:	\$100.00
Other Fees:	\$0.00
Adjustments:	\$0.00

Total Principal Payments:	(\$0.00)
Total Interest Payments:	(\$0.00)

Payment Options

– Pay online at www.pioneer.com or www.corteva.us
or use the QR Code.



– Pay by phone: 800-248-4030.

Customer Service



Call toll-free 800-248-4030, option 1 for Customer Service



Email can be sent to PHIFS@corteva.com



Visit www.pioneer.com or www.corteva.us for online
account access and electronic payment options

Credit Limit History

Current Credit Limit:	\$44,000
-----------------------	----------

Interest Rate History

Current Interest Rate:	7.5%
------------------------	------

On 7/27/2023, Previous Rate: 7% New Rate: 7.5%

⌋ No payment is required at this time. Payment coupon provided if you would like to make a payment. ⌋

Received

JUL 22 2024

OWRD

14506 -



Received
JUL 22 2024

OWRD

008342-16241



Chris Ray
6144 Molthan Ranch Rd
Ironside, OR 97908

Any payments need to be sent to the address on your Payment Coupon.

For all other correspondence, please use the following address:

PHI Financial Services, Inc.

7100 NW 62nd Ave.

Box 1050

Johnston, IA 50131-1050

Transaction Detail:

<u>Date</u>	<u>Description</u>	<u>Amount</u>	<u>Date</u>	<u>Description</u>	<u>Amount</u>
12/7/2022	Loan Servicing Fee	\$100.00			
12/9/2022	Pioneer Seed Purchase	\$31,436.64			
5/31/2023	Pioneer Seed Purchase	\$1,523.04			

14506 -

OWRD

MAY 15 2024

Received

Farmer's Supply Co-op - Vale
550 Harrison St. W
Vale, OR 97918

541 473-3225

INVOICE NUMBER 118054
INVOICE DATE 06/08/23
DATE SHIPPED 06/08/23

PAGE NUMBER 1 OF 1

BILL TO:

CHRIS RAY
6144 MOLTHAN RANCH RD

IRONSIDE OR 97908

SHIP TO:

CHRIS RAY
6144 MOLTHAN RANCH RD

IRONSIDE OR 97908
LIC.#: AGL-1039926 ERIC
Expires: 12/31/25

CUSTOMER		P.O. NUMBER	INVOICE CODES		INVOICE TERMS	
			OR	TK	Charge	
QUANTITY	ITEM #	DESCRIPTION	REF #	PRICE	PREPAID	TOTAL
45.0000	GALL 026605	BRAWL II 2.5'S		72.470		\$3,261.15
		100-818-55467				
10.0000	GALL 034755	DIFLEXX 2.5'S		328.950		\$3,289.50
23.4375	POUN 078950	STATUS 125 oz		80.000		\$1,875.00
		7969-242				
25.0000	GALL 052105	LV 4 2.5'S		33.040		\$826.00
10.0000	GALL 028500	CERIUM ELITE 2.5'S		79.370		\$793.70

Brogan Farm
Jim Kutt

Received
JUL 22 2024
OWRD

Received
MAY 15 2024
OWRD

FIELD: #118054

LESS DISCOUNT OF \$0.00
IF PAID BY \$10,045.35

INVOICE AMOUNT	\$10,045.35
plus SALES TAX	\$0.00
INVOICE TOTAL	\$10,045.35
less PREPAYMENTS	\$0.00
less PAYMENTS	\$0.00
less DISCOUNT	\$0.00
DUE BY 07/08/23	\$10,045.35

14506 -

Farmer's Supply Co-op - Vale
550 Harrison St. W
Vale, OR 97918

541 473-3225

INVOICE NUMBER 116796
INVOICE DATE 04/11/23
DATE SHIPPED 04/11/23

PAGE NUMBER 1 OF 1

BILL TO:

CHRIS RAY
6144 MOLTHAN RANCH RD

IRONSIDE OR 97908

SHIP TO:

CHRIS RAY
6144 MOLTHAN RANCH RD

IRONSIDE OR 97908
LIC.#: AGL-1039926 ERIC
Expires: 12/31/25

CUSTOMER	P.O. NUMBER	INVOICE CODES	INVOICE TERMS
		OR TK	Charge

QUANTITY	ITEM #	DESCRIPTION	REF #	PRICE	PREPAID	TOTAL
----------	--------	-------------	-------	-------	---------	-------

530.0000	GALL 009162	AS CORNERSTONE 5 PLUS		35.050		\$18,576.50
40.0000	GALL 047630	JACKHAMMER 2.5'S		71.050		\$2,842.00
20.0000	GALL 061420	PETRICHOR 2.5'S		88.420		\$1,768.40

Brogen Farm
Jim Kuntz

Received Received
JUL 22 2024 MAY 15 2024
OWRD OWRD

FIELD:

LESS DISCOUNT OF \$0.00
IF PAID BY \$23,186.90

INVOICE AMOUNT	\$23,186.90
plus SALES TAX	\$0.00
INVOICE TOTAL	\$23,186.90
less PREPAYMENTS	\$0.00
less PAYMENTS	\$0.00
less DISCOUNT	\$0.00
DUE BY 05/11/23	\$23,186.90

14506 -

Farmer's Supply Co-op - Vale
550 Harrison St. W
Vale, OR 97918

541 473-3225

INVOICE NUMBER 117071
INVOICE DATE 04/28/23
DATE SHIPPED 04/28/23

PAGE NUMBER 1 OF 1

BILL TO:

CHRIS RAY
6144 MOLTHAN RANCH RD

IRONSIDE OR 97908

SHIP TO:

CHRIS RAY
6144 MOLTHAN RANCH RD

IRONSIDE OR 97908
LIC.#: AGL-1039926 ERIC
Expires: 12/31/25

CUSTOMER		P.O. NUMBER	INVOICE CODES		INVOICE TERMS
			OR	TK	Charge
QUANTITY	ITEM #	DESCRIPTION	REF #	PRICE	PREPAID TOTAL
7,080.0000	GALL 000530	11-37-0		5.350	\$37,878.00
117.0000	GALL 000765	LEVELSOL/ZINC 250'S		43.300	\$5,066.10

Brogan FARM
Jim Kurtz

Received

Received MAY 15 2024

JUL 22 2024 OWRD

OWRD

FIELD: WO.54275,54254,53851

LESS DISCOUNT OF \$.00
IF PAID BY \$42,944.10

INVOICE AMOUNT	\$42,944.10
plus SALES TAX	\$.00
INVOICE TOTAL	\$42,944.10
less PREPAYMENTS	\$.00
less PAYMENTS	\$.00
less DISCOUNT	\$.00
DUE BY 05/28/23	\$42,944.10

14506 -

Farmer's Supply Co-op - Vale
550 Harrison St. W
Vale, OR 97918

541 473-3225

INVOICE NUMBER 117777
INVOICE DATE 05/26/23
DATE SHIPPED 05/26/23

PAGE NUMBER 1 OF 1

BILL TO:

CHRIS RAY
6144 MOLTHAN RANCH RD

IRONSIDE OR 97908

SHIP TO:

CHRIS RAY
6144 MOLTHAN RANCH RD

IRONSIDE OR 97908
LIC.#: AGL-1039926 ERIC
Expires: 12/31/25

CUSTOMER		P.O. NUMBER		INVOICE CODES		INVOICE TERMS	
[REDACTED]				OR TK		Charge	
QUANTITY	ITEM #	DESCRIPTION		REF #	PRICE	PREPAID	TOTAL
11,120.0000	GALL 000540	32-0-0			2.990		\$33,248.80

Brogan FARM
Jim Kutt

Received
JUL 22 2024
OWRD

Received
MAY 15 2024
OWRD

FIELD: WO.55759,53983

LESS DISCOUNT OF \$.00
IF PAID BY \$33,248.80

INVOICE AMOUNT	\$33,248.80
plus SALES TAX	\$.00
INVOICE TOTAL	\$33,248.80
less PREPAYMENTS	\$.00
less PAYMENTS	\$.00
less DISCOUNT	\$.00
DUE BY 06/25/23	\$33,248.80

14506 -

Farmer's Supply Co-op - Vale
550 Harrison St. W
Vale, OR 97918

541 473-3225

INVOICE NUMBER 118783
INVOICE DATE 08/07/23
DATE SHIPPED 08/07/23

PAGE NUMBER 1 OF 1

BILL TO:

CHRIS RAY
6144 MOLTHAN RANCH RD

IRONSIDE OR 97908

SHIP TO:

CHRIS RAY
6144 MOLTHAN RANCH RD

IRONSIDE OR 97908
LIC.#: AGL-1039926 ERIC
Expires: 12/31/25

CUSTOMER		P.O. NUMBER	INVOICE CODES		INVOICE TERMS	
			OR	TK	Charge	
QUANTITY	ITEM #	DESCRIPTION	REF #	PRICE	PREPAID	TOTAL
20,965.0000	POUN	ZDBI	100-20-0	.000		\$.00
1.6345	TONS	000080	11-52-0	1008.938		\$1,649.11
8.8480	TONS	000200	46-0-0	740.000		\$6,547.52

Brogan Farm
Jim Keeth

Received
JUL 22 2024
OWRD

Received
MAY 15 2024
OWRD

FIELD: BOTTOM BROGAN, BLEND # 56653

LESS DISCOUNT OF \$.00
IF PAID BY \$8,196.63

INVOICE AMOUNT \$8,196.63
plus SALES TAX \$.00

INVOICE TOTAL \$8,196.63
less PREPAYMENTS \$.00
less PAYMENTS \$.00
less DISCOUNT \$.00

DUE BY 09/06/23 \$8,196.63

14506 -

Farmer's Supply Co-op - Vale
550 Harrison St. W
Vale, OR 97918

541 473-3225

INVOICE NUMBER 116877
INVOICE DATE 04/19/23
DATE SHIPPED 04/19/23

PAGE NUMBER 1 OF 1

BILL TO:

CHRIS RAY
6144 MOLTHAN RANCH RD

IRONSIDE OR 97908

SHIP TO:

CHRIS RAY
6144 MOLTHAN RANCH RD

IRONSIDE OR 97908
LIC.#: AGL-1039926 ERIC
Expires: 12/31/25

CUSTOMER		P.O. NUMBER	INVOICE CODES		INVOICE TERMS	
			OR	TK	Charge	
QUANTITY	ITEM #	DESCRIPTION	REF #	PRICE	PREPAID	TOTAL
18,478.0000	POUN	ZDBI	100-0-0	.000		\$.00
9.2390	TONS	000200	46-0-0	736.850		\$6,807.76

Brogan Farm
Jim Keuth

Received
MAY 15 2024
Received
JUL 22 2024
OWRD
OWRD

FIELD: BROGAN BLEND # 55213

LESS DISCOUNT OF \$.00
IF PAID BY \$6,807.76

INVOICE AMOUNT	\$6,807.76
plus SALES TAX	\$.00
INVOICE TOTAL	\$6,807.76
less PREPAYMENTS	\$.00
less PAYMENTS	\$.00
less DISCOUNT	\$.00
DUE BY 05/19/23	\$6,807.76

14506 -

Farmer's Supply Co-op - Vale
550 Harrison St. W
Vale, OR 97918

541 473-3225

INVOICE NUMBER 117016
INVOICE DATE 04/27/23
DATE SHIPPED 04/27/23

PAGE NUMBER 1 OF 1

BILL TO:

CHRIS RAY
6144 MOLTHAN RANCH RD

IRONSIDE OR 97908

SHIP TO:

CHRIS RAY
6144 MOLTHAN RANCH RD

IRONSIDE OR 97908
LIC.#: AGL-1039926 ERIC
Expires: 12/31/25

CUSTOMER		P.O. NUMBER	INVOICE CODES		INVOICE TERMS	
			OR	TK	Charge	
QUANTITY	ITEM #	DESCRIPTION	REF #	PRICE	PREPAID	TOTAL
11,623.0000	POUN ZDBI		100-0-40-B=1	.000		\$.00
.8750	TONS 000160		21-0-0-24	532.099		\$465.59
3.4050	TONS 000200		46-0-0	739.999		\$2,519.70
1.1665	TONS 000030		0-0-60	695.598		\$811.42
248.5000	POUN 000460		ZINC (R/T) 10%	1.742		\$432.89
233.0000	POUN 000240		BORON 14.3%	1.062		\$247.45
248.5000	POUN 000420		MANGANESE 8%	1.722		\$427.92

BROGAN FARM
Jim Kutt

Received
JUL 22 2024
OWRD
Received
MAY 15 2024
OWRD

FIELD: LELAND BLEND # 55421

LESS DISCOUNT OF \$.00
IF PAID BY \$4,904.97

INVOICE AMOUNT	\$4,904.97
plus SALES TAX	\$.00
INVOICE TOTAL	\$4,904.97
less PREPAYMENTS	\$.00
less PAYMENTS	\$.00
less DISCOUNT	\$.00

DUE BY 05/27/23 \$4,904.97

14506 -

Farmer's Supply Co-op - Vale
550 Harrison St. W
Vale, OR 97918

541 473-3225

INVOICE NUMBER 117009
INVOICE DATE 04/27/23
DATE SHIPPED 04/27/23

PAGE NUMBER 1 OF 1

BILL TO:

CHRIS RAY
6144 MOLTHAN RANCH RD

IRONSIDE OR 97908

SHIP TO:

CHRIS RAY
6144 MOLTHAN RANCH RD

IRONSIDE OR 97908
LIC.#: AGL-1039926 ERIC
Expires: 12/31/25

CUSTOMER	P.O. NUMBER	INVOICE CODES	INVOICE TERMS
		OR TK	Charge

QUANTITY	ITEM #	DESCRIPTION	REF #	PRICE	PREPAID	TOTAL
----------	--------	-------------	-------	-------	---------	-------

34,923.8650	POUN ZDBI	100-0-40-B=1		.000		\$.00
2.6290	TONS 000160	21-0-0-24		532.100		\$1,398.89
10.2302	TONS 000200	46-0-0		740.000		\$7,570.35
3.5054	TONS 000030	0-0-60		695.600		\$2,438.36
746.6360	POUN 000460	ZINC (R/T) 10%		1.742		\$1,300.64
701.2572	POUN 000240	BORON 14.3%		1.062		\$744.74
746.6364	POUN 000420	MANGANESE 8%		1.722		\$1,285.71

Brogan Farm
Jim Kutt

Received
JUL 22 2024

OWRD

Received
MAY 15 2024

OWRD

FIELD: NEW 49 LELAND 85 NORTH 50 BLEND # 55358

LESS DISCOUNT OF \$.00
IF PAID BY \$14,738.69

INVOICE AMOUNT \$14,738.69
plus SALES TAX \$.00

INVOICE TOTAL \$14,738.69
less PREPAYMENTS \$.00
less PAYMENTS \$.00
less DISCOUNT \$.00

DUE BY 05/27/23 \$14,738.69

14506 -



Page 1 of 1

Questions? Contact your Customer Care team:
(208) 388-2323 or 1-800-488-6151 • M-F: 7:30a.m. to 6:30 p.m.
P.O. Box 70 • Boise, ID 83707

Hablamos español.

For more information and/or self-help options,
visit idahopower.com.

APRIL 19, 2024

RAY RANCH
15S42E2303
BROGAN OR 97903

Account Number: [REDACTED]

BILLING AND USAGE HISTORY

On 04/19/2024 you requested information from Idaho Power for the following service:

SERVICE AGREEMENT: 32623162

METER NUMBER: 68295658

PREMISE ADDRESS: 15S42E2303

Read Date	Days	KWH Usage	KW Demand	\$ Amount	Rate
04/08/2024	032	40	1	\$7.34	O24SB
03/07/2024	030	40	1	\$7.34	O24SB
02/06/2024	029	40	1	\$7.34	O24SB
01/08/2024	032	60	1	\$9.45	O24SB
12/07/2023	030	40	1	\$7.34	O24SB
11/07/2023	029	40	1	\$7.34	O24SB
10/09/2023	032	40	1	\$7.34	O24SB
09/07/2023	030	19020	99	\$2,751.72	O24SB
08/08/2023	032	65240	99	\$7,297.60	O24SB
07/07/2023	030	60880	100	\$6,877.49	O24SB
06/07/2023	030	39000	99	\$4,356.72	O24SB
05/08/2023	032	1760	74	\$166.84	O24SB
04/06/2023	029	0	0	\$3.14	O24SB
03/08/2023	029	0	0	\$3.14	O24SB
02/07/2023	032	0	0	\$3.14	O24SB
01/06/2023	030	0	0	\$3.14	O24SB
12/07/2022	030	0	0	\$3.14	O24SB
11/07/2022	031	16140	99	\$1,504.37	O24SB



PO BOX 70
BOISE, ID 83707
(208) 388-2323

RAY RANCH
IRRIGATION
6144 MOLTHAN RANCH RD
IRONSIDE OR 979087307

Received
JUL 22 2024

OWRD

Received
MAY 15 2024

OWRD

14506 -



Page 1 of 1

Questions? Contact your Customer Care team:
(208) 388-2323 or 1-800-488-6151 • M-F: 7:30a.m. to 6:30 p.m.
P.O. Box 70 • Boise, ID 83707

Hablamos español.

For more information and/or self-help options,
visit idahopower.com.

APRIL 19, 2024

RAY RANCH
15S42E2304
BROGAN OR 97903

Account Number: ~~2218090016~~

BILLING AND USAGE HISTORY

On 04/19/2024 you requested information from Idaho Power for the following service:

SERVICE AGREEMENT: 30831216

METER NUMBER: 79515322

PREMISE ADDRESS: 15S42E2304

Read Date	Days	KWH Usage	KW Demand	\$ Amount	Rate
04/08/2024	032	0	0	\$3.14	O24SB
03/07/2024	030	0	0	\$3.14	O24SB
02/06/2024	029	0	0	\$3.14	O24SB
01/08/2024	032	0	0	\$3.14	O24SB
12/07/2023	030	0	0	\$3.14	O24SB
11/07/2023	029	0	0	\$3.14	O24SB
10/09/2023	032	0	0	\$3.14	O24SB
09/07/2023	030	0	0	\$17.60	O24SB
08/08/2023	032	0	0	\$17.60	O24SB
07/07/2023	030	0	0	\$17.60	O24SB
06/07/2023	030	0	0	\$17.60	O24SB
05/08/2023	032	0	0	\$3.14	O24SB
04/06/2023	029	0	0	\$3.14	O24SB
03/08/2023	029	0	0	\$3.14	O24SB
02/07/2023	032	0	0	\$3.14	O24SB
01/06/2023	030	0	0	\$3.14	O24SB
12/07/2022	030	0	0	\$3.14	O24SB
11/07/2022	031	0	0	\$3.14	O24SB



PO BOX 70
BOISE, ID 83707
(208) 388-2323

Received

JUL 22 2024

OWRD

Received

MAY 15 2024

OWRD

RAY RANCH
IRRIGATION
6144 MOLTHAN RANCH RD
IRONSIDE OR 979087307

14506 -



Page 1 of 1

Questions? Contact your Customer Care team:
(208) 388-2323 or 1-800-488-6151 • M-F: 7:30a.m. to 6:30 p.m.
P.O. Box 70 • Boise, ID 83707

Hablamos español.

For more information and/or self-help options,
visit idahopower.com.

APRIL 19, 2024

RAY RANCH
15S42E2302
BROGAN OR 97903

Account Number: [REDACTED]

BILLING AND USAGE HISTORY

On 04/19/2024 you requested information from Idaho Power for the following service:
SERVICE AGREEMENT: 32623161 METER NUMBER: 41206350
PREMISE ADDRESS: 15S42E2302

Read Date	Days	KWH Usage	KW Demand	\$ Amount	Rate
04/08/2024	032	40	1	\$7.34	O24SB
03/07/2024	030	40	1	\$7.34	O24SB
02/06/2024	029	0	0	\$3.14	O24SB
01/08/2024	032	40	1	\$7.34	O24SB
12/07/2023	030	0	0	\$3.14	O24SB
11/07/2023	029	480	1	\$53.55	O24SB
10/09/2023	032	18200	49	\$1,915.15	O24SB
09/07/2023	030	28400	122	\$3,874.85	O24SB
08/08/2023	032	71320	112	\$8,008.96	O24SB
07/07/2023	030	70720	118	\$8,002.28	O24SB
06/07/2023	030	37400	121	\$4,406.40	O24SB
05/08/2023	032	18040	96	\$1,681.10	O24SB
04/06/2023	029	80	1	\$10.58	O24SB
03/08/2023	029	40	1	\$6.85	O24SB
02/07/2023	032	80	1	\$10.58	O24SB
01/06/2023	030	40	1	\$6.85	O24SB
12/07/2022	030	80	1	\$10.58	O24SB
11/07/2022	031	6560	63	\$613.31	O24SB



PO BOX 70
BOISE, ID 83707
(208) 388-2323

RAY RANCH
IRRIGATION
6144 MOLTHAN RANCH RD
IRONSIDE OR 979087307

Received
JUL 22 2024
OWRD

14506 -