



Oregon Water Resources Department
 725 Summer Street NE, Suite A
 Salem, Oregon 97301-1266
 (503) 986-0900
 www.wrd.state.or.us

E-RECEIVED
 8/6/2024
 OWRD

District Permanent Water Right Transfer Claim of Beneficial Use

1. APPLICANT INFORMATION

District: Walla Walla River Irrigation District
 Contact Person: Tanus Tansura Phone: 509 520 3883
 Mailing Address: Po Box 248
 City: Milton-Fussurata State: OR Zip: 97862
 E-Mail address: WALLAWALLARIVER10P@CLOUD.COM
 Transfer Number: T - 14387

2. WATER RIGHT(S)

Pursuant to OAR Chapter 690, Division 385, the district is submitting to the Water Resources Department this claim of beneficial use, with the appropriate fee, for the following water right(s):
 NOTE: Fees do not apply if the priority date is prior to July 9, 1987.

PERMIT NUMBER	CERTIFICATE NUMBER	DECREE (name, volume, and page)	PRIMARY (P) OR SUPP (S)
-	92592		<input checked="" type="checkbox"/> P <input type="checkbox"/> S
-	92592		<input type="checkbox"/> P <input checked="" type="checkbox"/> S
-			<input type="checkbox"/> P <input type="checkbox"/> S
-			<input type="checkbox"/> P <input type="checkbox"/> S

3. AUTHORIZED POINT(S) OF DIVERSION (POD) / APPROPRIATION (POA)

The authorized point(s) of diversion / appropriation for the water right modified by the transfer are as follows:

PERMIT NUMBER	DECREE or CERTIFICATE	POD / POA #	SOURCE	LOCATION - MEASURED DISTANCES
-	92592	POD1	LWWD	1030 FT N + 903 FT E FROM THE CTR OF SEC 12
-				
-				
-				

E-RECEIVED
8/6/2024
OWRD

4. AUTHORIZED PLACE OF USE

The summary of the perfected change in place of use authorized by the final order approving the water right transfer is listed in Table 1.

TABLE 1 – AUTHORIZED PLACE OF USE (POU)

CERTIFICATE DECREE or PERMIT	POD / POA #	PRIORITY DATE	USE	LEGAL DESCRIPTION										ACRES	USER NAME	
				TWP	RNG	SEC	QQ	DLC	GOV'T LOT	TAX LOT						
92592	POD1	3/25/1912	IR	SN	352	3	NENW							1100	4.0	DANIEL CLEWIST
92592	POD1	1/16/1989	IS	SN	352	3	NENW							1100	4.0	DANIEL CLEWIST

MAP AND SITE REPORT

Attached is a map and site report for each water right listed in Table 1 that satisfies the requirements of OAR 690-385-7400.

E-RECEIVED
8/6/2024
OWRD

6. SIGNATURES

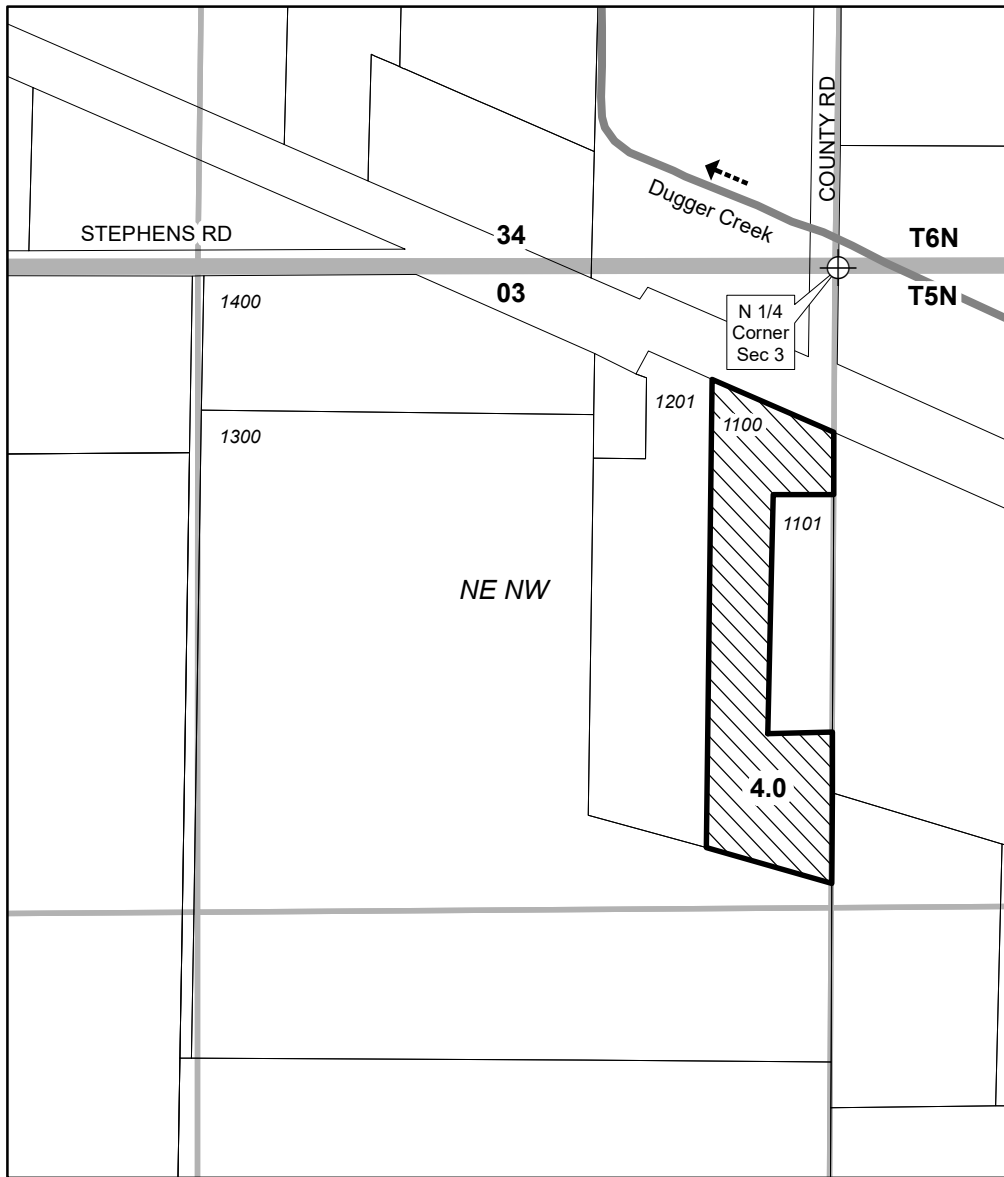
The district certifies that it has inspected the place of use listed in Table I, and confirms the change in place of use has been completed consistent with the terms and conditions of the final order approving the transfer.

T. Jensen
Signature of District Manager
or District Board Chairperson

8/6/24
Date

Tomas Jensen
Type or Print Name of District Manager
or District Board Chairperson


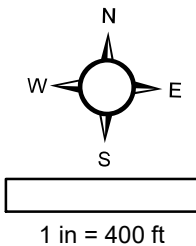
E-RECEIVED
8/6/2024
OWRD



POD 1. LITTLE WALLA WALLA RIVER
 SW NE, Section 12, T5N, R35E, WM
 1030 ft N and 900 ft E from Center of Sec 12

TRANSFER DID NOT CHANGE THE
 AUTHORIZED POINT OF DIVERSION

DISCLAIMER
 This map is not intended to provide legal dimensions or locations of property ownership lines.



CLAIM OF BENEFICIAL USE MAP
Transfer 14387
Certificate 92592
Change Place of Use
 WALLA WALLA RIVER
 IRRIGATION DISTRICT
 Revised 2024-04-22



Oregon Water Resources Department
725 Summer Street NE, Suite A
Salem, Oregon 97301-1266
(503) 986-0900
www.wrd.state.or.us

District Permanent Water Right Transfer Claim of Beneficial Use

1. APPLICANT INFORMATION

District: Walla Walla River Irrigation District
 Contact Person: Thomas Turnbull Phone: 509 520 3883
 Mailing Address: PO Box 248
 City: Milton-Frazier State: OR Zip: 97862
 E-Mail address: WallaWallaRiverID@icloud.com
 Transfer Number: T - 14387

2. WATER RIGHT(S)

Pursuant to OAR Chapter 690, Division 385, the district is submitting to the Water Resources Department this claim of beneficial use, with the appropriate fee, for the following water right(s):

NOTE: Fees do not apply if the priority date is prior to July 9, 1987.

PERMIT NUMBER	CERTIFICATE NUMBER	DECREE (name, volume, and page)	PRIMARY (P) OR SUPP (S)	
-	93544		<input checked="" type="checkbox"/> P	<input type="checkbox"/> S
-	93544		<input type="checkbox"/> P	<input checked="" type="checkbox"/> S
-			<input type="checkbox"/> P	<input type="checkbox"/> S
-			<input type="checkbox"/> P	<input type="checkbox"/> S

3. AUTHORIZED POINT(S) OF DIVERSION (POD) / APPROPRIATION (POA)

The authorized point(s) of diversion / appropriation for the water right modified by the transfer are as follows:

PERMIT NUMBER	DECREE or CERTIFICATE	POD / POA #	SOURCE	LOCATION - MEASURED DISTANCES
-	93544	POD1	Lynn	1030 East Nanta + 900 feet East from the Center of Section 12
-				
-				
-				

4. AUTHORIZED PLACE OF USE

The summary of the perfected change in place of use authorized by the final order approving the water right transfer is listed in Table 1--

CERTIFICATE DECREE or PERMIT	POD / POA #	PRIORITY DATE	USE	LEGAL DESCRIPTION										ACRES	USER NAME
				TWP	RNG	SEC	QQ	DLC	GOV'T LOT	TAX LOT					
				6N	35E	35	SWSE		3300	3300					
93544	POA 1	3/25/1912	1B	6N	35E	35	SWSE				3300	7.3	Benetton Systems LLC		
93544	POA 1	1/16/1859	1S	6N	35E	35	SWSE				3300	7.3	Benetton Systems LLC		

MAP AND SITE REPORT

Attached is a map and site report for each water right listed in Table 1 that satisfies the requirements of OAR 690-385-7400.

E-RECEIVED
8/6/2024
OWRD

6. SIGNATURES

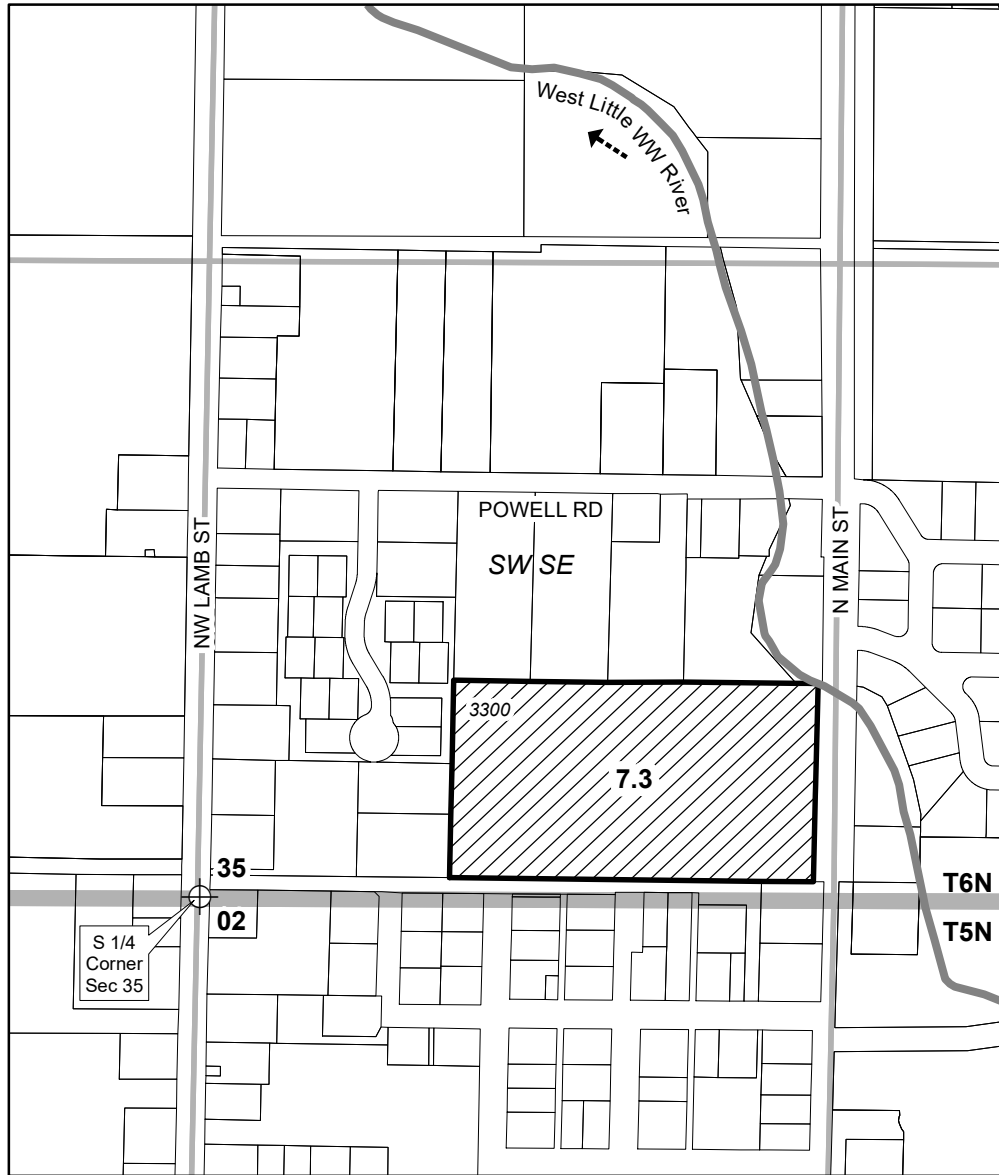
The district certifies that it has inspected the place of use listed in Table I, and confirms the change in place of use has been completed consistent with the terms and conditions of the final order approving the transfer.

T. J. [Signature]
Signature of District Manager
or District Board Chairperson

1/24/24
Date

T. J. [Signature]
Type or Print Name of District Manager
or District Board Chairperson


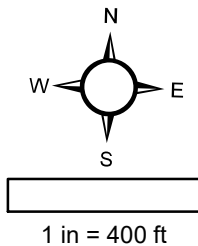
E-RECEIVED
8/6/2024
OWRD



POD 1. LITTLE WALLA WALLA RIVER
 SW NE, Section 12, T5N, R35E, WM
 1030 ft N and 900 ft E from Center of Sec 12

TRANSFER DID NOT CHANGE THE
 AUTHORIZED POINT OF DIVERSION

DISCLAIMER
 This map is not intended to provide legal dimensions or locations of property ownership lines.



CLAIM OF BENEFICIAL USE MAP
Transfer 14387
Certificate 93544
Change Place of Use
 WALLA WALLA RIVER
 IRRIGATION DISTRICT
 Revised 2024-04-22



Oregon Water Resources Department
725 Summer Street NE, Suite A
Salem, Oregon 97301-1266
(503) 986-0900
www.wrd.state.or.us

District Permanent Water Right Transfer Claim of Beneficial Use

1. APPLICANT INFORMATION

District: Wallowa Wapuna River Irrigation District

Contact Person: Tamus Tamsen Phone: 509 520 3883

Mailing Address: Po Box 249

City: Milton Falls State: OR Zip: 97622

E-Mail address: WallowaWapunaRiver@kcloud.com

Transfer Number: T - 14387

2. WATER RIGHT(S)

Pursuant to OAR Chapter 690, Division 385, the district is submitting to the Water Resources Department this claim of beneficial use, with the appropriate fee, for the following water right(s):

NOTE: Fees do not apply if the priority date is prior to July 9, 1987.

PERMIT NUMBER	CERTIFICATE NUMBER	DECREE (name, volume, and page)	PRIMARY (P) OR SUPP (S)
-	92511	Wallowa Wapuna River	<input checked="" type="checkbox"/> P <input type="checkbox"/> S
-	91617		<input checked="" type="checkbox"/> P <input type="checkbox"/> S
-			<input type="checkbox"/> P <input type="checkbox"/> S
-			<input type="checkbox"/> P <input type="checkbox"/> S

3. AUTHORIZED POINT(S) OF DIVERSION (POD) / APPROPRIATION (POA)

The authorized point(s) of diversion / appropriation for the water right modified by the transfer are as follows:

PERMIT NUMBER	DECREE or CERTIFICATE	POD / POA #	SOURCE	LOCATION - MEASURED DISTANCES
-	92511	POD1	LWWR	1030 FT N + 900 FT E FROM CENTER OF SEC 12
-	91617	POD1	LWWR	1030 FT N + 900 FT E FROM CENTER OF SEC 12
-		POD2	LWWR	(REDIVERSION) PEASANT VIEW DITCH 650 FT
-				SECTION 12, 450 FT WEST FROM NE CORNER OF SEC 2

E-RECEIVED
8/6/2024
OWRD

4. AUTHORIZED PLACE OF USE

The summary of the perfected change in place of use authorized by the final order approving the water right transfer is listed in Table 1.

TABLE 1 – AUTHORIZED PLACE OF USE (POU)

CERTIFICATE DECREE or PERMIT	POD / POA #	PRIORITY DATE	USE	LEGAL DESCRIPTION							ACRES	USER NAME	
				TWP	RNG	SEC	QQ	DLC	GOV'T LOT	TAX LOT			
92511	P001	12/31/1885	IR	6N	35E	34	NW/4				900	7.3	Coyote Winery LLC
91617	P001	12/31/1880	IR	6N	35E	27	SE/4				1700	4	Coyote Winery LLC

MAP AND SITE REPORT

Attached is a map and site report for each water right listed in Table 1 that satisfies the requirements of OAR 690-385-7400.

6. SIGNATURES

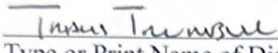
The district certifies that it has inspected the place of use listed in Table I, and confirms the change in place of use has been completed consistent with the terms and conditions of the final order approving the transfer.



Signature of District Manager
or District Board Chairperson

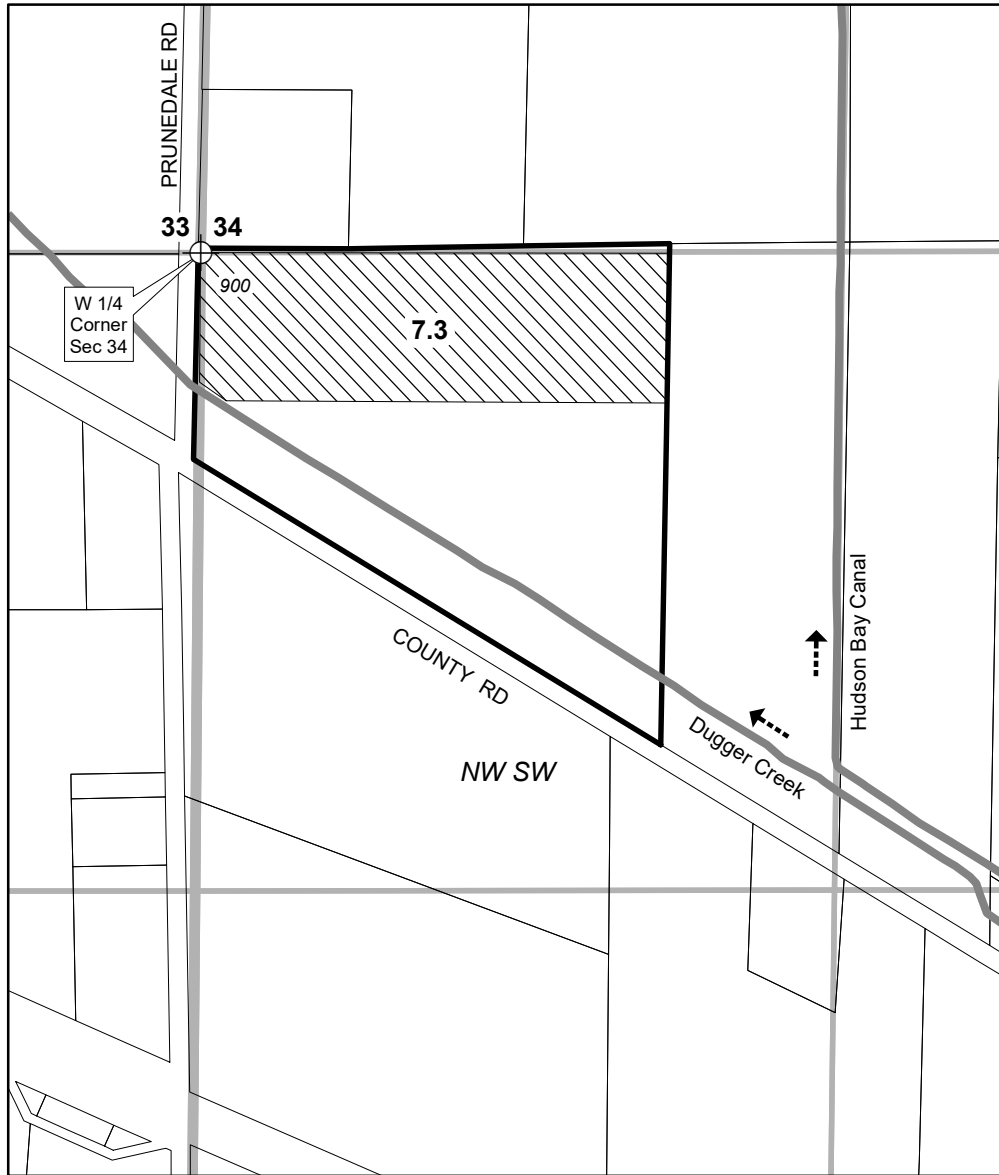


Date



Type or Print Name of District Manager
or District Board Chairperson

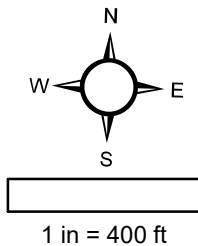
E-RECEIVED
8/6/2024
OWRD



POD 1. LITTLE WALLA WALLA RIVER
 SW NE, Section 12, T5N, R35E, WM
 1030 ft N and 900 ft E from Center of Sec 12

TRANSFER DID NOT CHANGE THE
 AUTHORIZED POINT OF DIVERSION

DISCLAIMER
 This map is not intended to provide legal dimensions or locations of property ownership lines.

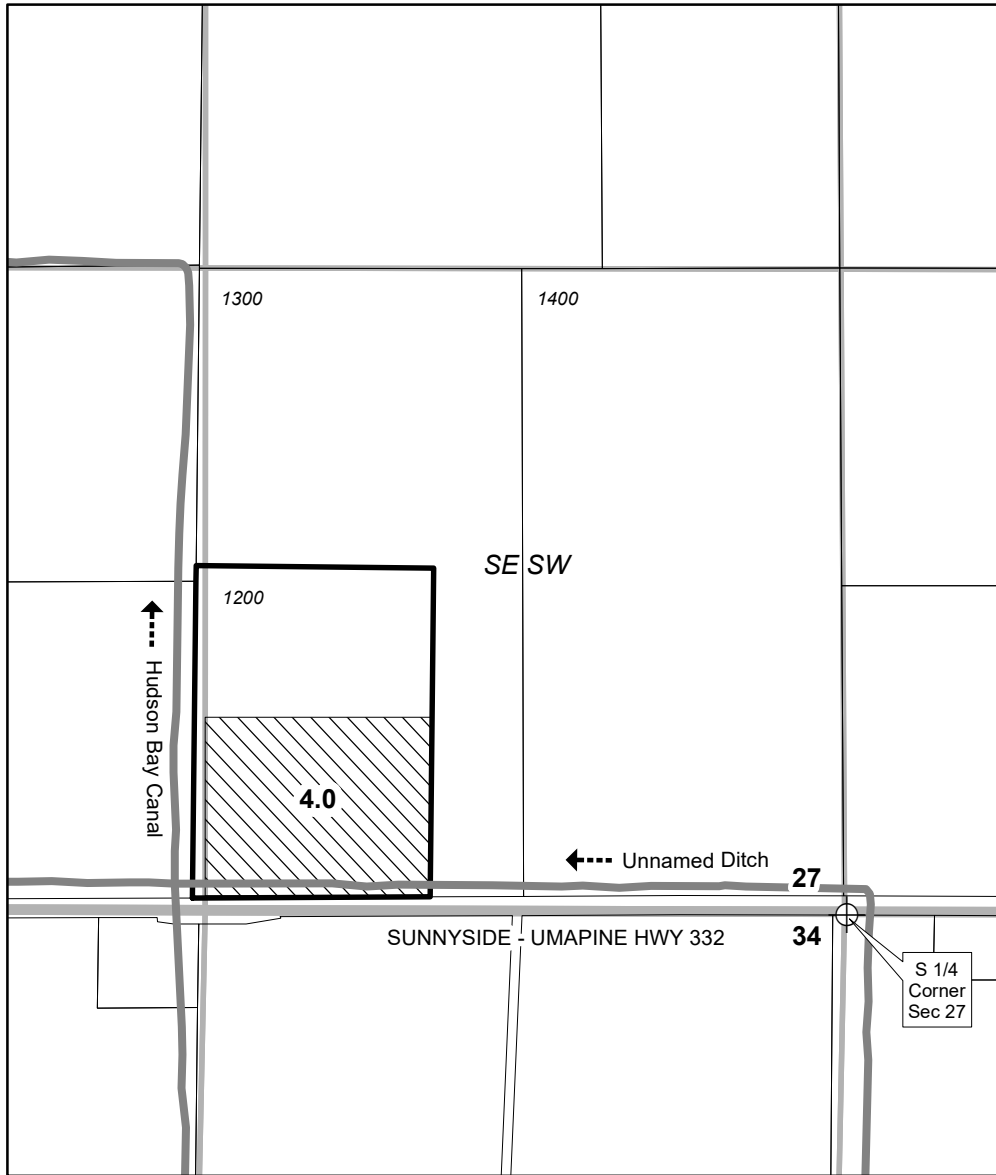


CLAIM OF BENEFICIAL USE MAP
Transfer 14387
Certificate 92511
Change Place of Use

WALLA WALLA RIVER
 IRRIGATION DISTRICT

Revised 2024-04-22

E-RECEIVED
 8/6/2024
 OWRD



POD 1. WALLA WALLA RIVER
 SW NE, Section 12, T5N, R35E, WM
 1030 ft N and 900 ft E from Center of Sec 12

POD 2. WALLA WALLA RIVER
 NE NE, Section 2, T5N, R35E, WM
 650 ft S and 450 ft W from NE Corner Sec 2

TRANSFER DID NOT CHANGE THE
 AUTHORIZED POINT OF DIVERSION

DISCLAIMER
 This map is not intended to provide legal dimensions or locations of property ownership lines.

1 in = 400 ft

Certified Water Right Examiner
 358
 John S. Warinner
 May 18, 1993
 STATE OF OREGON

CLAIM OF BENEFICIAL USE MAP
Transfer 14387
Certificate 91617
Change Place of Use
 WALLA WALLA RIVER
 IRRIGATION DISTRICT
 Revised 2024-04-22



CLAIM OF BENEFICIAL USE
Site Report

Transfer Number: T - 14387 District Internal Notice #: 2013-01

User Name: Caryse Winsay LLC

Place of Use:

USE	POD #	TWP	RNG	SEC	QQ	DLC	GOV'T LOT	TAX LOT	ACRES
IR	POD1	6N	35E	34	NW/4			900	7.3

District Conveyance System:

Description of Delivery System: LITTLE WALLA WALLA RIVER - FORD BRANCH - POWELL/PLEASANT VIEW - PLEASANT VIEW

Headgate: LWWR DIVISION Canal: PLEASANT VIEW

Beneficial Use:

Description of Beneficial Use: IRRIGATION OF CROPS

Method Used to Apply Water: DRIP & BROADCAST IRRIGATION

Method Used to Calculate Beneficial Use: OBSERVED DIVISION RATES & ON-FARM APPLICATION

User Interviewed: Yes No

Beneficial Use Made as Authorized: Yes No

Description of Beneficial Use if Less than Authorized:

Inspected By: Thomas Thomas Date: JUL 21

Instructions: Attach and label the corresponding final proof map.



CLAIM OF BENEFICIAL USE
Site Report

Transfer Number: T - 14357 District Internal Notice #: 2023-02

User Name: Coyuse Winsay LLC

Place of Use:

USE	POD #	TWP	RNG	SEC	QQ	DLC	GOV'T LOT	TAX LOT	ACRES
IR	POD1	6N	352	27	SESW			1200	4
IR	POD2								

District Conveyance System:

Description of Delivery System: LITTLE WALLA WALLA RIVER

WEST LITTLE WALLA WALLA - NORTH PLEASANT VIEW

Headgate: LOWR DIVERSION Canal: NORTH PLEASANT VIEW

Beneficial Use:

Description of Beneficial Use: IRRIGATION OF CROPS

Method Used to Apply Water: DRIP + BROADCAST IRRIGATION

Method Used to Calculate Beneficial Use: OBSERVED DIVERSION RATES + ON-FARM APPLICATION

User Interviewed: Yes No

Beneficial Use Made as Authorized: Yes No

Description of Beneficial Use if Less than Authorized:

Inspected By: Travis Thorne Date: 7/6/24

Instructions: Attach and label the corresponding final proof map.



CLAIM OF BENEFICIAL USE
Site Report

Transfer Number: T - 14387 District Internal Notice #: 2023-03

User Name: BENEFICIAL ESTATES LLC

Place of Use:

USE	POD #	TWP	RNG	SEC	QQ	DLC	GOV'T LOT	TAX LOT	ACRES
1R	POD1	6N	35E	35	SWSE			3300	7.3
1S	POD1	6N	35E	35	SWSE			3300	7.3

District Conveyance System:

Description of Delivery System: LITTLE WALKER WALKER RIVER - FORD BURNER - JOHANSON PIPELINE

Headgate: LUCK DIVISION Canal: FORD BURNER - JOHANSON PIPELINE

Beneficial Use:

Description of Beneficial Use: IRRIGATION OF CROPS

Method Used to Apply Water: PUMP & FLOODCAST IRRIGATION

Method Used to Calculate Beneficial Use: OBSERVED DIVERSION RATES & ON FARM APPLICATION

User Interviewed: Yes No

Beneficial Use Made as Authorized: Yes No

Description of Beneficial Use if Less than Authorized:

Inspected By: Travis Thompson Date: July 24

Instructions: Attach and label the corresponding final proof map.



CLAIM OF BENEFICIAL USE
Site Report

Transfer Number: T - 14387 District Internal Notice #: 2023-04

User Name: Daniel Lester

Place of Use:

USE	POD #	TWP	RNG	SEC	QQ	DLC	GOV'T LOT	TAX LOT	ACRES

District Conveyance System:

Description of Delivery System: LITTLE WALLOW WALLOW RIVER - FORD BRANCH -

MILTON/POWER/PLEASANT VIEW - MILTON PIPELINE

Headgate: LOWR DIVISION Canal: MILTON PIPELINE

Beneficial Use:

Description of Beneficial Use: IRRIGATION OF CROPS & LANDSCAPE/YARD

Method Used to Apply Water: BROADCAST IRRIGATION

Method Used to Calculate Beneficial Use: OBSERVED ON-FARM APPLICATION

User Interviewed: Yes No

Beneficial Use Made as Authorized: Yes No

Description of Beneficial Use if Less than Authorized:

Inspected By: TERRANCE TRAVIS TRUMBULL Date: 7/16/21

Instructions: Attach and label the corresponding final proof map.