

# Application for Permanent Water Right Transfer



Oregon Water Resources Department  
725 Summer Street NE, Suite A  
Salem, Oregon 97301-1266  
(503) 986-0900  
www.oregon.gov/OWRD

## Part 1 of 5 – Minimum Requirements Checklist

**This transfer application will be returned if Parts 1 through 5 and all required attachments are not completed and included.**  
For questions, please call (503) 986-0900, and ask for Transfer Section.

**RECEIVED**

MAR 28 2022

Check all items included with this application. (N/A = Not Applicable)

OWRD

- Part 1 – Completed Minimum Requirements Checklist.
- Part 2 – Completed Transfer Application Map Checklist.
- Part 3 – Application Fee, payable by check to the Oregon Water Resources Department, and completed Fee Worksheet, page 3. Try the new online fee calculator at: [http://apps.wrd.state.or.us/apps/misc/wrd\\_fee\\_calculator](http://apps.wrd.state.or.us/apps/misc/wrd_fee_calculator).
- Part 4 – Completed Applicant Information and Signature.
- Part 5 – Information about Water Rights to be Transferred: **How many water rights are to be transferred? 4 List them here: Cert. 3483, 4841, 8105, 10112**  
Please include a separate Part 5 for each water right. (See instructions on page 6)  
**NOTE: A separate transfer application is required for each water right unless the criteria in OAR 690-380-3220 are met.**

**Attachments:**

- Completed Transfer Application Map.
- Completed Evidence of Use Affidavit and supporting documentation.
- N/A Affidavit(s) of Consent from Landowner(s) (if the applicant does not own the land the water right is on.)
- N/A Supplemental Form D – For water rights served by or issued in the name of an irrigation district. Complete when the transfer applicant is not the irrigation district.
- N/A Oregon Water Resources Department’s Land Use Information Form with approval and signature (or signed land use form receipt stub) from each local land use authority in which water is to be diverted, conveyed, and/or used. Not required if water is to be diverted, conveyed, and/or used only on federal lands or if all of the following apply: a) a change in place of use only, b) no structural changes, c) the use of water is for irrigation only, and d) the use is located within an irrigation district or an exclusive farm use zone.
- N/A Water Well Report/Well Log for changes in point(s) of appropriation (well(s)) or additional point(s) of appropriation.
- N/A Geologist Report for a change from a surface water point of diversion to a ground water point of appropriation (well), if the proposed well is more than 500’ from the surface water source and more than 1000’ upstream or downstream from the point of diversion. See OAR 690-380-2130 for requirements and applicability.

**(For Staff Use Only)**

**WE ARE RETURNING YOUR APPLICATION FOR THE FOLLOWING REASON(S):**

|  |  |
|--|--|
| <input type="checkbox"/> Application fee not enclosed/insufficient | <input type="checkbox"/> Map not included or incomplete                  |
| <input type="checkbox"/> Land Use Form not enclosed or incomplete  | <input type="checkbox"/> Evidence of Use Form not enclosed or incomplete |
| <input type="checkbox"/> Additional signature(s) required          | <input type="checkbox"/> Part _____ is incomplete                        |
| Other/Explanation _____  |  |
| Staff: _____   | Date: <u>12/25/21</u>  |

## Part 2 of 5 – Transfer Application Map

Your transfer application will be returned if any of the map requirements listed below are not met.

CWRD

Please be sure that the transfer application map you submit includes all the required items and matches the existing water right map. Check all boxes that apply.

- N/A Certified Water Right Examiner (CWRE) Stamp and Original Signature. For a list of CWREs, see [http://apps.wrd.state.or.us/apps/wr/cwre\\_license\\_view/](http://apps.wrd.state.or.us/apps/wr/cwre_license_view/). CWRE stamp and signature are not required for substitutions.
- N/A If more than three water rights are involved, separate maps are needed for each water right.
- Permanent quality printed with dark ink on good quality paper.
- The size of the map can be 8½ x 11 inches, 8½ x 14 inches, 11 x 17 inches, or up to 30 x 30 inches. For 30 x 30 inch maps, one extra copy is required.
- A north arrow, a legend, and scale.
- The scale of the map must be: 1 inch = 400 feet, 1 inch = 1,320 feet, the scale of the Final Proof/Claim of Beneficial Use Map (the map used when the permit was certificated), the scale of the county assessor map if the scale is not smaller than 1 inch = 1,320 feet, or a scale that has been pre-approved by the Department.
- Township, Range, Section, ¼ ¼, DLC, Government Lot, and other recognized public land survey lines.
- Tax lot boundaries (property lines) are required. Tax lot numbers are recommended.
- Major physical features including rivers and creeks showing direction of flow, lakes and reservoirs, roads, and railroads.
- Major water delivery system features from the point(s) of diversion/appropriation such as main pipelines, canals, and ditches.
- Existing place of use that includes separate hachuring for each water right, priority date, and use including number of acres in each quarter-quarter section, government lot, or in each quarter-quarter section as projected within government lots, donation land claims, or other recognized public land survey subdivisions. If less than the entirety of the water right is being changed, a separate hachuring is needed for lands left unchanged.
- N/A Proposed place of use that includes separate hachuring for each water right, priority date, and use including number of acres in each quarter-quarter section, government lot, or in each quarter-quarter section as projected within government lots, donation land claims, or other recognized public land survey subdivisions.
- Existing point(s) of diversion or well(s) with distance and bearing or coordinates from a recognized survey corner. This information can be found in your water right certificate or permit.
- N/A If you are proposing a change in point(s) of diversion or well(s), show the proposed location and label it clearly with distance and bearing or coordinates. If GPS coordinates are used, latitude-longitude coordinates may be expressed as either degrees-minutes-seconds with at least one digit after the decimal (example – 42°32'15.5") or degrees-decimal with five or more digits after the decimal (example – 42.53764°).



## Part 4 of 5 – Applicant Information and Signature

### Applicant Information

|  |                    |                                    |                                   |
|--|--------------------|------------------------------------|-----------------------------------|
| APPLICANT/BUSINESS NAME<br><b>ASDF OR, LLC (dba Carbon Farm)</b>   |                    | PHONE NO.<br><b>(541) 921-0316</b> | ADDITIONAL CONTACT NO.            |
| ADDRESS<br><b>81338 Rail Hollow Rd.</b>  |                    |                                    | FAX NO.                           |
| CITY<br><b>Dufur</b>   | STATE<br><b>OR</b> | ZIP<br><b>97021</b>                | E-MAIL<br><b>matt@carbon.farm</b> |
| <b>BY PROVIDING AN E-MAIL ADDRESS, CONSENT IS GIVEN TO RECEIVE ALL CORRESPONDENCE FROM THE DEPARTMENT ELECTRONICALLY. COPIES OF THE FINAL ORDER DOCUMENTS WILL ALSO BE MAILED.</b> |                    |                                    |                                   |

**Agent Information** – The agent is authorized to represent the applicant in all matters relating to this application.

|  |                    |                                    |   |
|--|--------------------|------------------------------------|---|
| AGENT/BUSINESS NAME<br><b>Will McGill Surveying LLC</b>  |                    | PHONE NO.<br><b>(503) 931-0210</b> | ADDITIONAL CONTACT NO.<br><b>(503) 510-3026</b> |
| ADDRESS<br><b>15333 Pletzer Rd. SE</b>   |                    |                                    | FAX NO.   |
| CITY<br><b>Turner</b>  | STATE<br><b>OR</b> | ZIP<br><b>97392</b>                | E-MAIL<br><b>willmcgill.surveying@gmail.com</b> |
| <b>BY PROVIDING AN E-MAIL ADDRESS, CONSENT IS GIVEN TO RECEIVE ALL CORRESPONDENCE FROM THE DEPARTMENT ELECTRONICALLY. COPIES OF THE FINAL ORDER DOCUMENTS WILL ALSO BE MAILED.</b> |                    |                                    |   |

Explain in your own words what you propose to accomplish with this transfer application, and why:  
*It is proposed to move places of use that were previously pastured to gaps in farmed fields to improve irrigation efficiency.*

If you need additional space, continue on a separate piece of paper and attach to the application as "Attachment 1".

### Check One Box

- By signing this application, I understand that, upon receipt of the draft preliminary determination and prior to Department approval of the transfer, I will be required to provide landownership information and evidence that I am authorized to pursue the transfer as identified in OAR 690-380-4010(5); **OR**
- I affirm the applicant is a municipality as defined in ORS 540.510(3)(b) and that the right is in the name of the municipality or a predecessor; **OR**
- I affirm the applicant is an entity with the authority to condemn property and is acquiring by condemnation the property to which the water right proposed for transfer is appurtenant and have supporting documentation.

RECEIVED

MAR 28 2022


OWRD


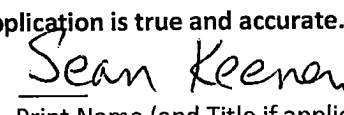
13956

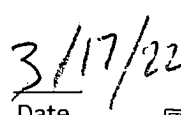
**By my signature below, I confirm that I understand:**

- Prior to Department approval of the transfer application, I may be required to submit payment to the Department for publication of a notice in a newspaper with general circulation in the area where the water right is located, once per week for two consecutive weeks. If more than one qualifying newspaper is available, I suggest publishing the notice in the following newspaper: The Dalles Chronicle.
- Amendments to the application may only be made in response to the Department's Draft Preliminary Determination (DPD). The applicant will have a period of at least 30 days to amend the application to address any issues identified by the Department in the DPD, or to withdraw the application. Note that amendments may be subject to additional fees, pursuant to ORS 536.050.
- Failure to complete an approved change in place of use and/or change in character of use, will result in loss of the water right (OAR 690-380-6010).
- Refunds may only be granted upon request and, as set forth in ORS 536.050(4)(a), if the Director determines that a refund of all or part of a fee is appropriate in the interests of fairness to the public or necessary to correct an error of the Department.

I (we) affirm that the information contained in this application is true and accurate.



  
 Applicant signature
 
  
 Print Name (and Title if applicable)
 

  
 Date
 

**RECEIVED**  
**MAR 28 2022**

Is the applicant the sole owner of the land on which the water right, or portion thereof, proposed for transfer is located?  Yes  No\* **OWRD**

*\*If NO, include signatures of all deeded landowners (and mailing and/or e-mail addresses if different than the applicant's) or attach affidavits of consent (and mailing and/or e-mail addresses) from all landowners or individuals/entities to which the water right(s) were conveyed.*

Check the following boxes that apply:

- The applicant is responsible for completion of change(s). Notices and correspondence should continue to be sent to the applicant.
- The receiving landowner will be responsible for completing the proposed change(s) after the final order is issued. Copies of notices and correspondence should be sent to this landowner.
- Both the receiving landowner and applicant will be responsible for completion of change(s). Copies of notices and correspondence should be sent to this landowner and the applicant.

At this time, are the lands in this transfer application in the process of being sold?  Yes  No

If YES, and you know who the new landowner will be, please complete the receiving landowner information table below. If you do not know who the new landowner will be, then a request for assignment will have to be filed for at a later date.

If a property sells, the certificated water right(s) located on the land belong to the new owner, unless a sale agreement or other document states otherwise. For more information see: [https://www.oregon.gov/owrd/WRDFormsPDF/Transfer\\_Property\\_Transactions.pdf](https://www.oregon.gov/owrd/WRDFormsPDF/Transfer_Property_Transactions.pdf)

|  |       |     |           |                        |
|--|-------|-----|-----------|------------------------|
| RECEIVING LANDOWNER NAME   |       |     | PHONE NO. | ADDITIONAL CONTACT NO. |
| ADDRESS  |       |     |           | FAX NO.                |
| CITY   | STATE | ZIP | E-MAIL    |                        |
| Describe any special ownership circumstances:  |       |     |           |                        |
| The confirming Certificate shall be issued in the name of: <input type="checkbox"/> Applicant <input type="checkbox"/> Receiving Landowner |       |     |           |                        |

13956

Check here if any of the water rights proposed for transfer are or will be located within or served by an irrigation or other water district. (Tip: Complete and attach Supplemental Form D.)

|                          |         |     |
|--------------------------|---------|-----|
| IRRIGATION DISTRICT NAME | ADDRESS |     |
| CITY                     | STATE   | ZIP |

Check here if water for any of the rights supplied under a water service agreement or other contract for stored water with a federal agency or other entity.

|             |         |     |
|-------------|---------|-----|
| ENTITY NAME | ADDRESS |     |
| CITY        | STATE   | ZIP |



To meet State Land Use Consistency Requirements, you must list all county, city, municipal corporation, or tribal governments within whose jurisdiction water will be diverted, conveyed or used.

|                                    |   |                     |
|------------------------------------|---|---------------------|
| ENTITY NAME<br><b>Wasco County</b> | ADDRESS<br><b>2705 E 2<sup>nd</sup> St.</b> |                     |
| CITY<br><b>The Dalles</b>          | STATE<br><b>OR</b>                          | ZIP<br><b>97058</b> |

|             |         |     |
|-------------|---------|-----|
| ENTITY NAME | ADDRESS |     |
| CITY        | STATE   | ZIP |

RECEIVED

MAR 28 2022

OWRD

**Part 5 of 5 – Water Right Information**

RECEIVED  
APR 15  
OWRD

REVISED 4/15/2024

CERTIFICATE # 3483

**Description of Water Delivery System**

**SUPERSEDING**

System capacity: 9.31 cubic feet per second (cfs) OR  
\_\_\_\_\_ gallons per minute (gpm)

Describe the current water delivery system or the system that was in place at some time within the last five years. Include information on the pumps, canals, pipelines, and sprinklers used to divert, convey, and apply the water at the authorized place of use. Water is diverted from Fifteenmile Creek at a gate into Orchard Ridge Ditch. Water is conveyed to the property via Orchard Ridge Ditch. It splits into multiple side ditches as well as flows into a bulge in the system (reservoir). Water is diverted from the bulge by a 50 HP centrifugal pump and conveyed to specific places of use via 10" embedded PVC pipe and 4–5-inch wheel lines. Water has been applied by wheel lines, flood irrigation, and a big gun to reach POU further from ditches.

**Table 1. Location of Authorized and Proposed Point(s) of Diversion (POD) or Appropriation (POA)**

(Note: If the POD/POA name is not specified on the certificate, assign it a name or number here.)

| POD/POA Name or Number | Is this POD/POA Authorized on the Certificate or is it Proposed?                    | If POA, OWRD Well Log ID# (or Well ID Tag # L-___) | Twp | Rng | Sec | ¼ | ¼  | Tax Lot, DLC or Gov't Lot | Measured Distances (from a recognized survey corner) |      |   |
|------------------------|---|--|-----|-----|-----|---|----|---------------------------|--|------|---|
| <b>POD A</b>           | <input checked="" type="checkbox"/> Authorized<br><input type="checkbox"/> Proposed |  | 2   | S   | 12  | E | 20 | NW                        | NW   | 3900 | 1060' S & 130' E from NW corner of section 20 |
|                        | <input type="checkbox"/> Authorized<br><input type="checkbox"/> Proposed            |  |     |     |     |   |    |                           |  |      |   |
|                        | <input type="checkbox"/> Authorized<br><input type="checkbox"/> Proposed            |  |     |     |     |   |    |                           |  |      |   |
|                        | <input type="checkbox"/> Authorized<br><input type="checkbox"/> Proposed            |  |     |     |     |   |    |                           |  |      |   |

**Check all type(s) of change(s) proposed below (change "CODES" are provided in parentheses):**

- Place of Use (POU)
- Character of Use (USE)
- Point of Diversion (POD)
- Additional Point of Diversion (APOD)
- Surface Water POD to Ground Water POA (SW/GW)
- Supplemental Use to Primary Use (S to P)
- Point of Appropriation/Well (POA)
- Additional Point of Appropriation (APOA)
- Substitution (SUB)
- Government Action POD (GOV)

**Will all of the proposed changes affect the entire water right?**

- Yes Complete only the Proposed ("to" or "on" lands) section of Table 2 on the next page. Use the "CODES" listed above to describe the proposed changes.
- No Complete all of Table 2 to describe the portion of the water right to be changed.

**Table 2. Description of Changes to Water Right Certificate # 3483**

List the change proposed for the acreage in each ¼ ¼. If more than one change is proposed, specify the acreage associated with each change. If there is more than one POD/POA involved in the proposed changes, specify the acreage associated with each POD/POA.

| AUTHORIZED (the "from" or "off" lands)<br>The listing that appears on the certificate BEFORE PROPOSED CHANGES<br>List only that part or portion of the water right that will be changed. |     |     |   |    |         |                      |       |   |   |                  |       |      | Proposed<br>Changes (see<br>"CODES" from<br>previous<br>page) | PROPOSED (the "to" or "on" lands)<br>The listing as it would appear AFTER PROPOSED CHANGES<br>are made. |   |    |         |                      |       |                    |  |                  |      |            |       |      |
|--|-----|-----|---|----|---------|----------------------|-------|---|---|------------------|-------|------|---|---|---|----|---------|----------------------|-------|--------------------|--|------------------|------|------------|-------|------|
| Twp  | Rng | Sec | ¼ | ¼  | Tax Lot | Gvt<br>Lot or<br>DLC | Acres | Type of USE<br>listed on<br>Certificate | POD(s) or<br>POA(s) (name<br>or number<br>from Table 1) | Priority<br>Date | Twp   | Rng  |   | Sec   | ¼ | ¼  | Tax Lot | Gvt<br>Lot or<br>DLC | Acres | New Type of<br>USE | POD(s)/<br>POA(s) to<br>be used<br>(from<br>Table 1) | Priority<br>Date |      |            |       |      |
| 2  | S   | 12  | E | 12 | NE      | SW                   | 1900  |   | 3.7   | Irrigation       | POD A | 1909 | POU   | 2   | S | 12 | E       | 12                   | NW    | SE                 | 1900   |                  | 31.5 | Irrigation | POD A | 1909 |
| 2  | S   | 12  | E | 12 | SE      | SE                   | 1900  |   | 5.8   | Irrigation       | POD A | 1909 | POU   | 2   | S | 12 | E       | 12                   | SW    | SE                 | 1900   |                  | 35.5 | Irrigation | POD A | 1909 |
| 2  | S   | 12  | E | 13 | NE      | NE                   | 1900  |   | 6.9   | Irrigation       | POD A | 1909 | POU   | 2   | S | 13 | E       | 7                    | NE    | SW                 | 1200   |                  | 3.3  | Irrigation | POD A | 1909 |
| 2  | S   | 13  | E | 7  | NE      | NE                   | 1200  |   | 25.0  | Irrigation       | POD A | 1909 | POU   | 2   | S | 13 | E       | 18                   | NE    | NE                 | 1200   |                  | 0.4  | Irrigation | POD A | 1909 |
| 2  | S   | 13  | E | 7  | NW      | NE                   | 1200  |   | 24.8  | Irrigation       | POD A | 1909 | POU   | 2   | S | 13 | E       | 18                   | SW    | NE                 | 1200   |                  | 30.0 | Irrigation | POD A | 1909 |
| 2  | S   | 13  | E | 7  | SE      | NE                   | 1200  |   | 25.0  | Irrigation       | POD A | 1909 | POU   | 2   | S | 13 | E       | 18                   | SE    | NE                 | 1200   |                  | 4.9  | Irrigation | POD A | 1909 |
| 2  | S   | 13  | E | 7  | NW      | NW                   | 1200  |   | 4.0   | Irrigation       | POD A | 1909 | POU   | 2   | S | 13 | E       | 18                   | SW    | NW                 | 1200   |                  | 1.1  | Irrigation | POD A | 1909 |
| 2  | S   | 13  | E | 7  | SW      | NW                   | 1200  |   | 12.2  | Irrigation       | POD A | 1909 | POU   | 2   | S | 13 | E       | 18                   | SE    | NW                 | 1200   |                  | 20.0 | Irrigation | POD A | 1909 |
| 2  | S   | 13  | E | 7  | SE      | NW                   | 1200  |   | 3.5   | Irrigation       | POD A | 1909 |   |   |   |    |         |                      |       |                    |  |                  |      |            |       |      |
| 2  | S   | 13  | E | 7  | NW      | SE                   | 1200  |   | 7.1   | Irrigation       | POD A | 1909 |   |   |   |    |         |                      |       |                    |  |                  |      |            |       |      |
| 2  | S   | 13  | E | 18 | NE      | NW                   | 1200  |   | 8.7   | Irrigation       | POD A | 1909 |   |   |   |    |         |                      |       |                    |  |                  |      |            |       |      |
| TOTAL ACRES:   |     |     |   |    |         |                      | 126.7 | TOTAL ACRES:                            |   |                  |       |      |   |   |   |    |         |                      | 126.7 |                    |  |                  |      |            |       |      |

Additional remarks: \_\_\_\_\_

RECEIVED

MAR 28 2022

OWRD



**For Place of Use or Character of Use Changes**

Are there other water right certificates, water use permits or ground water registrations associated with the "from" or the "to" lands?  Yes  No

If YES, list the certificate, water use permit, or ground water registration numbers: \_\_\_\_\_.



Pursuant to ORS 540.510, any "layered" water use such as an irrigation right that is supplemental to a primary right proposed for transfer must be included in the transfer or be cancelled. Any change to a ground water registration must be filed separately in a ground water registration modification application.

**For Substitution** (ground water supplemental irrigation will be substituted for surface water primary irrigation)

Ground water supplemental Permit or Certificate # \_\_\_\_\_;

Surface water primary Certificate # \_\_\_\_\_.

RECEIVED

**For a change from Supplemental Irrigation Use to Primary Irrigation Use**

MAR 28 2022

Identify the primary certificate to be cancelled. Certificate # \_\_\_\_\_

OWRD

**For a change in point(s) of appropriation (well(s)) or additional point(s) of appropriation:**

Well log(s) are attached for each authorized and proposed well(s) that are clearly labeled and associated with the corresponding well(s) in Table 1 above and on the accompanying application map.

**Tip:** You may search for well logs on the Department's web page at:

[http://apps.wrd.state.or.us/apps/gw/well\\_log/Default.aspx](http://apps.wrd.state.or.us/apps/gw/well_log/Default.aspx)

**AND/OR**

Describe the construction of the authorized and proposed well(s) in Table 3 for any wells that do not have a well log. For *proposed wells not yet constructed or built*, provide "a best estimate" for each requested information element in the table. The Department recommends you consult a licensed well driller, geologist, or certified water right examiner to assist with assembling the information necessary to complete Table 3.

**Table 3. Construction of Point(s) of Appropriation**

Any well(s) in this listing must be clearly tied to corresponding well(s) described in Table 1 and shown on the accompanying application map. Failure to provide the information will delay the processing of your transfer application until it is received. The information is necessary for the department to assess whether the proposed well(s) will access the same source aquifer as the authorized point(s) of appropriation (POA). The Department is prohibited by law from approving POA changes that do not access the same source aquifer.

| Proposed or Authorized POA Name or Number | Is well already built? (Yes or No) | If an existing well: OWRD Well ID Tag No. L-_____ | Total well depth. | Casing Diameter | Casing Intervals (feet) | Seal depth(s) (intervals) | Perforated or screened intervals (in feet) | Static water level of completed well (in feet) | Source aquifer (sand, gravel, basalt, etc.) | Well-specific rate (cfs or gpm). If less than full rate of water right |
|---|------------------------------------|---|-------------------|-----------------|-------------------------|---------------------------|--|--|---|--|
|   |                                    |   |                   |                 |                         |                           |  |  |   |  |
|   |                                    |   |                   |                 |                         |                           |  |  |   |  |

13956

CERTIFICATE # 4841

Description of Water Delivery System

**SUPERSEDING**

System capacity: 9.31 cubic feet per second (cfs) OR  
 \_\_\_\_\_ gallons per minute (gpm)

Describe the current water delivery system or the system that was in place at some time within the last five years. Include information on the pumps, canals, pipelines, and sprinklers used to divert, convey, and apply the water at the authorized place of use. **Water is diverted from Fifteenmile Creek at a gate into Orchard Ridge Ditch. Water is conveyed to the property via Orchard Ridge Ditch. It splits into multiple side ditches as well as flows into a bulge in the system (reservoir). Water is diverted from the bulge by a 50 HP centrifugal pump and conveyed to specific places of use via 10" embedded PVC pipe and 4-5-inch wheel lines. Water has been applied by wheel lines, flood irrigation, and a big gun to reach POU further from ditches.**

**Table 1. Location of Authorized and Proposed Point(s) of Diversion (POD) or Appropriation (POA)**  
 (Note: If the POD/POA name is not specified on the certificate, assign it a name or number here.)

| POD/POA Name or Number | Is this POD/POA Authorized on the Certificate or is it Proposed?                    | If POA, OWRD Well Log ID# (or Well ID Tag # L-___) | Twp      |          | Rng       |          | Sec       | ¼ ¼       |           | Tax Lot, DLC or Gov't Lot | Measured Distances (from a recognized survey corner)     |
|------------------------|---|--|----------|----------|-----------|----------|-----------|-----------|-----------|---------------------------|--|
|                        |   |  |          |          |           |          |           |           |           |                           |  |
| <b>POD A</b>           | <input checked="" type="checkbox"/> Authorized<br><input type="checkbox"/> Proposed |  | <b>2</b> | <b>S</b> | <b>12</b> | <b>E</b> | <b>20</b> | <b>NW</b> | <b>NW</b> | <b>3900</b>               | <b>1060' S &amp; 130' E from NW corner of section 20</b> |
|                        | <input type="checkbox"/> Authorized<br><input type="checkbox"/> Proposed            |  |          |          |           |          |           |           |           |                           |  |
|                        | <input type="checkbox"/> Authorized<br><input type="checkbox"/> Proposed            |  |          |          |           |          |           |           |           |                           |  |
|                        | <input type="checkbox"/> Authorized<br><input type="checkbox"/> Proposed            |  |          |          |           |          |           |           |           |                           |  |

**Check all type(s) of change(s) proposed below (change "CODES" are provided in parentheses):**

- Place of Use (POU)  Supplemental Use to Primary Use (S to P)
- Character of Use (USE)  Point of Appropriation/Well (POA)
- Point of Diversion (POD)  Additional Point of Appropriation (APOA)
- Additional Point of Diversion (APOD)  Substitution (SUB)
- Surface Water POD to Ground Water POA (SW/GW)  Government Action POD (GOV)

**RECEIVED  
 APR 15  
 OWRD**

**Will all of the proposed changes affect the entire water right?**

- Yes Complete only the Proposed ("to" or "on" lands) section of Table 2 on the next page. Use the "CODES" listed above to describe the proposed changes.
- No Complete all of Table 2 to describe the portion of the water right to be changed.

**Table 2. Description of Changes to Water Right Certificate # 4841**

List the change proposed for the acreage in each ¼ ¼. If more than one change is proposed, specify the acreage associated with each change. If there is more than one POD/POA involved in the proposed changes, specify the acreage associated with each POD/POA.

| AUTHORIZED (the "from" or "off" lands)<br>The listing that appears on the certificate BEFORE PROPOSED CHANGES<br>List only that part or portion of the water right that will be changed. |     |     |           |         |                |       |                                   |  |               |     | Proposed<br>Changes (see<br>"CODES" from<br>previous<br>page) | PROPOSED (the "to" or "on" lands)<br>The listing as it would appear AFTER PROPOSED CHANGES<br>are made. |     |           |         |                |            |                 |  |               |  |  |
|--|-----|-----|-----------|---------|----------------|-------|-----------------------------------|--|---------------|-----|---|---|-----|-----------|---------|----------------|------------|-----------------|--|---------------|--|--|
| Twp  | Rng | Sec | ¼ ¼       | Tax Lot | Gvt Lot or DLC | Acres | Type of USE listed on Certificate | POD(s) or POA(s) (name or number from Table 1) | Priority Date | Twp |   | Rng   | Sec | ¼ ¼       | Tax Lot | Gvt Lot or DLC | Acres      | New Type of USE | POD(s)/ POA(s) to be used (from Table 1) | Priority Date |  |  |
| 2  | S   | 13  | E 7 SE SW | 1200    |                | 9.0   | Irrigation                        | POD A  | 1922          | POU | 2   | S   | 13  | E 7 NE SW | 1200    | 7.8            | Irrigation | POD A           | 1922                                     |               |  |  |
|  |     |     |           |         |                |       |                                   |  |               | POU | 2   | S   | 13  | E 7 SE SW | 1200    | 1.2            | Irrigation | POD A           | 1922                                     |               |  |  |
| TOTAL ACRES:   |     |     |           |         |                | 9.0   |                                   |  |               |     | TOTAL ACRES:  |   |     |           |         |                | 9.0        |                 |  |               |  |  |

Additional remarks: \_\_\_\_\_

1  
6  
9

RECEIVED

MAR 28 2022

OWRD

**For Place of Use or Character of Use Changes**

Are there other water right certificates, water use permits or ground water registrations associated with the "from" or the "to" lands?  Yes  No

If YES, list the certificate, water use permit, or ground water registration numbers: \_\_\_\_\_.



Pursuant to ORS 540.510, any "layered" water use such as an irrigation right that is supplemental to a primary right proposed for transfer must be included in the transfer or be cancelled. Any change to a ground water registration must be filed separately in a ground water registration modification application.

**For Substitution** (ground water supplemental irrigation will be substituted for surface water primary irrigation)

Ground water supplemental Permit or Certificate # \_\_\_\_\_;

Surface water primary Certificate # \_\_\_\_\_.

RECEIVED

MAR 28 2022

**For a change from Supplemental Irrigation Use to Primary Irrigation Use**

Identify the primary certificate to be cancelled. Certificate # \_\_\_\_\_

OWRD

**For a change in point(s) of appropriation (well(s)) or additional point(s) of appropriation:**

Well log(s) are attached for each authorized and proposed well(s) that are clearly labeled and associated with the corresponding well(s) in Table 1 above and on the accompanying application map.

**Tip:** You may search for well logs on the Department's web page at:

[http://apps.wrd.state.or.us/apps/gw/well\\_log/Default.aspx](http://apps.wrd.state.or.us/apps/gw/well_log/Default.aspx)

**AND/OR**

Describe the construction of the authorized and proposed well(s) in Table 3 for any wells that do not have a well log. For *proposed wells not yet constructed or built*, provide "a best estimate" for each requested information element in the table. The Department recommends you consult a licensed well driller, geologist, or certified water right examiner to assist with assembling the information necessary to complete Table 3.

**Table 3. Construction of Point(s) of Appropriation**

Any well(s) in this listing must be clearly tied to corresponding well(s) described in Table 1 and shown on the accompanying application map. Failure to provide the information will delay the processing of your transfer application until it is received. The information is necessary for the department to assess whether the proposed well(s) will access the same source aquifer as the authorized point(s) of appropriation (POA). The Department is prohibited by law from approving POA changes that do not access the same source aquifer.

| Proposed or Authorized POA Name or Number | Is well already built? (Yes or No) | If an existing well: OWRD Well ID Tag No. _____ | Total well depth | Casing Diameter | Casing Intervals (feet) | Seal depth(s) (intervals) | Perforated or screened intervals (in feet) | Static water level of completed well (in feet) | Source aquifer (sand, gravel, basalt, etc.) | Well-specific rate (cfs or gpm). If less than full rate of water right |
|---|------------------------------------|---|------------------|-----------------|-------------------------|---------------------------|--|--|---|--|
|   |                                    |   |                  |                 |                         |                           |  |  |   |  |
|   |                                    |   |                  |                 |                         |                           |  |  |   |  |

13956

CERTIFICATE # 8105

Description of Water Delivery System

**SUPERSEDING**

System capacity: 9.31 cubic feet per second (cfs) OR  
 \_\_\_\_\_ gallons per minute (gpm)

Describe the current water delivery system or the system that was in place at some time within the last five years. Include information on the pumps, canals, pipelines, and sprinklers used to divert, convey, and apply the water at the authorized place of use. **Water is diverted from Fifteenmile Creek at a gate into Orchard Ridge Ditch. Water is conveyed to the property via Orchard Ridge Ditch. It splits into multiple side ditches as well as flows into a bulge in the system (reservoir). Water is diverted from the bulge by a 50 HP centrifugal pump and conveyed to specific places of use via 10" embedded PVC pipe and 4-5-inch wheel lines. Water has been applied by wheel lines, flood irrigation, and a big gun to reach POU further from ditches.**

**Table 1. Location of Authorized and Proposed Point(s) of Diversion (POD) or Appropriation (POA)**  
 (Note: If the POD/POA name is not specified on the certificate, assign it a name or number here.)

| POD/POA Name or Number | Is this POD/POA Authorized on the Certificate or is it Proposed?                    | If POA, OWRD Well Log ID# (or Well ID Tag # L-___) | Twp | Rng | Sec | ¼ | ¼  | Tax Lot, DLC or Gov't Lot | Measured Distances (from a recognized survey corner) |      |   |
|------------------------|---|--|-----|-----|-----|---|----|---------------------------|--|------|---|
| POD A                  | <input checked="" type="checkbox"/> Authorized<br><input type="checkbox"/> Proposed |  | 2   | S   | 12  | E | 20 | NW                        | NW   | 3900 | 1060' S & 130' E from NW corner of section 20 |
|                        | <input type="checkbox"/> Authorized<br><input type="checkbox"/> Proposed            |  |     |     |     |   |    |                           |  |      |   |
|                        | <input type="checkbox"/> Authorized<br><input type="checkbox"/> Proposed            |  |     |     |     |   |    |                           |  |      |   |
|                        | <input type="checkbox"/> Authorized<br><input type="checkbox"/> Proposed            |  |     |     |     |   |    |                           |  |      |   |

**Check all type(s) of change(s) proposed below (change "CODES" are provided in parentheses):**

- Place of Use (POU)
- Character of Use (USE)
- Point of Diversion (POD)
- Additional Point of Diversion (APOD)
- Surface Water POD to Ground Water POA (SW/GW)
- Supplemental Use to Primary Use (S to P)
- Point of Appropriation/Well (POA)
- Additional Point of Appropriation (APOA)
- Substitution (SUB)
- Government Action POD (GOV)

**Will all of the proposed changes affect the entire water right?**

- Yes Complete only the Proposed ("to" or "on" lands) section of Table 2 on the next page. Use the "CODES" listed above to describe the proposed changes.
- No Complete all of Table 2 to describe the portion of the water right to be changed.

**Table 2. Description of Changes to Water Right Certificate # 8105**

List the change proposed for the acreage in each ¼ ¼. If more than one change is proposed, specify the acreage associated with each change. If there is more than one POD/POA involved in the proposed changes, specify the acreage associated with each POD/POA.

| AUTHORIZED (the "from" or "off" lands)<br>The listing that appears on the certificate BEFORE PROPOSED CHANGES<br>List only that part or portion of the water right that will be changed. |     |     |            |         |                |       |                                   |  |               |      |              |     | Proposed<br>Changes (see<br>"CODES" from<br>previous<br>page) | PROPOSED (the "to" or "on" lands)<br>The listing as it would appear AFTER PROPOSED CHANGES<br>are made. |         |                |            |                 |   |               |  |  |  |  |
|--|-----|-----|------------|---------|----------------|-------|-----------------------------------|--|---------------|------|--------------|-----|---|---|---------|----------------|------------|-----------------|---|---------------|--|--|--|--|
| Twp.   | Rng | Sec | ¼ ¼        | Tax Lot | Gvt Lot or DLC | Acres | Type of USE listed on Certificate | POD(s) or POA(s) (name or number from Table 1) | Priority Date | Twp. | Rng          | Sec |   | ¼ ¼   | Tax Lot | Gvt Lot or DLC | Acres      | New Type of USE | POD(s)/POA(s) to be used (from Table 1) | Priority Date |  |  |  |  |
| 2  | S   | 13  | E 18 NE NW | 1200    |                | 11.6  | Irrigation                        | POD A  | 1928          | POU  | 2            | S   | 13  | E 7 SW NE   | 1200    | 5.7            | Irrigation | POD A           | 1928                                    |               |  |  |  |  |
| 2  | S   | 13  | E 18 NW NW | 1200    |                | 11.7  | Irrigation                        | POD A  | 1928          | POU  | 2            | S   | 13  | E 7 NE NW   | 1200    | 9.3            | Irrigation | POD A           | 1928                                    |               |  |  |  |  |
|  |     |     |            |         |                |       |                                   |  |               | POU  | 2            | S   | 13  | E 7 SW SE   | 1200    | 7.4            | Irrigation | POD A           | 1928                                    |               |  |  |  |  |
|  |     |     |            |         |                |       |                                   |  |               | POU  | 2            | S   | 13  | E 18 NE NE  | 1200    | 0.3            | Irrigation | POD A           | 1928                                    |               |  |  |  |  |
|  |     |     |            |         |                |       |                                   |  |               | POU  | 2            | S   | 13  | E 18 NW NE  | 1200    | 0.6            | Irrigation | POD A           | 1928                                    |               |  |  |  |  |
| TOTAL ACRES:   |     |     |            |         |                | 23.3  |                                   |  |               |      | TOTAL ACRES: |     |   |   |         |                | 23.3       |                 |   |               |  |  |  |  |

Additional remarks: \_\_\_\_\_

60  
61  
62  
63

RECEIVED

MAR 28 2022

OWRD

**For Place of Use or Character of Use Changes**

Are there other water right certificates, water use permits or ground water registrations associated with the "from" or the "to" lands?  Yes  No

If YES, list the certificate, water use permit, or ground water registration numbers: \_\_\_\_\_.

Pursuant to ORS 540.510, any "layered" water use such as an irrigation right that is supplemental to a primary right proposed for transfer must be included in the transfer or be cancelled. Any change to a ground water registration must be filed separately in a ground water registration modification application.

**For Substitution** (ground water supplemental irrigation will be substituted for surface water primary irrigation)

Ground water supplemental Permit or Certificate # \_\_\_\_\_;

Surface water primary Certificate # \_\_\_\_\_.

RECEIVED

MAR 28 2022

**For a change from Supplemental Irrigation Use to Primary Irrigation Use**

Identify the primary certificate to be cancelled. Certificate # \_\_\_\_\_

OWRD

**For a change in point(s) of appropriation (well(s)) or additional point(s) of appropriation:**

Well log(s) are attached for each authorized and proposed well(s) that are clearly labeled and associated with the corresponding well(s) in Table 1 above and on the accompanying application map.

**Tip:** You may search for well logs on the Department's web page at:

[http://apps.wrd.state.or.us/apps/gw/well\\_log/Default.aspx](http://apps.wrd.state.or.us/apps/gw/well_log/Default.aspx)

**AND/OR**

Describe the construction of the authorized and proposed well(s) in Table 3 for any wells that do not have a well log. For *proposed wells not yet constructed or built*, provide "a best estimate" for each requested information element in the table. The Department recommends you consult a licensed well driller, geologist, or certified water right examiner to assist with assembling the information necessary to complete Table 3.

**Table 3. Construction of Point(s) of Appropriation**

Any well(s) in this listing must be clearly tied to corresponding well(s) described in Table 1 and shown on the accompanying application map. Failure to provide the information will delay the processing of your transfer application until it is received. The information is necessary for the department to assess whether the proposed well(s) will access the same source aquifer as the authorized point(s) of appropriation (POA). The Department is prohibited by law from approving POA changes that do not access the same source aquifer.

| Proposed or Authorized POA Name or Number | is well already built? (Yes or No) | If an existing well: OWRD Well ID Tag No. L- | Total well depth | Casing Diameter | Casing Intervals (feet) | Seal depth(s) (intervals) | Perforated or screened intervals (in feet) | Static water level of completed well (in feet) | Source aquifer (sand, gravel, basalt, etc.) | Well-specific rate (cfs or gpm). If less than full rate of water right |
|---|------------------------------------|--|------------------|-----------------|-------------------------|---------------------------|--|--|---|--|
|   |                                    |  |                  |                 |                         |                           |  |  |   |  |
|   |                                    |  |                  |                 |                         |                           |  |  |   |  |

**Description of Water Delivery System**

**SUPERSEDING**

System capacity: 9.31 cubic feet per second (cfs) OR  
\_\_\_\_\_ gallons per minute (gpm)

Describe the current water delivery system or the system that was in place at some time within the last five years. Include information on the pumps, canals, pipelines, and sprinklers used to divert, convey, and apply the water at the authorized place of use. **Water is diverted from Fifteenmile Creek at a gate into Orchard Ridge Ditch. Water is conveyed to the property via Orchard Ridge Ditch. It splits into multiple side ditches as well as flows into a bulge in the system (reservoir). Water is diverted from the bulge by a 50 HP centrifugal pump and conveyed to specific places of use via 10" embedded PVC pipe and 4-5-inch wheel lines. Water has been applied by wheel lines, flood irrigation, and a big gun to reach POU further from ditches.**

**Table 1. Location of Authorized and Proposed Point(s) of Diversion (POD) or Appropriation (POA)**  
(Note: If the POD/POA name is not specified on the certificate, assign it a name or number here.)

| POD/POA Name or Number | Is this POD/POA Authorized on the Certificate or is it Proposed?                    | If POA, OWRD Well Log ID# (or Well ID Tag # L-___) | Twp      |          | Rng       |          | Sec       | ¼ ¼       |           | Tax Lot, DLC or Gov't Lot | Measured Distances (from a recognized survey corner)     |
|------------------------|---|--|----------|----------|-----------|----------|-----------|-----------|-----------|---------------------------|--|
|                        |   |  |          |          |           |          |           |           |           |                           |  |
| <b>POD A</b>           | <input checked="" type="checkbox"/> Authorized<br><input type="checkbox"/> Proposed |  | <b>2</b> | <b>S</b> | <b>12</b> | <b>E</b> | <b>20</b> | <b>NW</b> | <b>NW</b> | <b>3900</b>               | <b>1060' S &amp; 130' E from NW corner of section 20</b> |
|                        | <input type="checkbox"/> Authorized<br><input type="checkbox"/> Proposed            |  |          |          |           |          |           |           |           |                           |  |
|                        | <input type="checkbox"/> Authorized<br><input type="checkbox"/> Proposed            |  |          |          |           |          |           |           |           |                           |  |
|                        | <input type="checkbox"/> Authorized<br><input type="checkbox"/> Proposed            |  |          |          |           |          |           |           |           |                           |  |

**Check all type(s) of change(s) proposed below (change "CODES" are provided in parentheses):**

- Place of Use (POU)  Supplemental Use to Primary Use (S to P)
- Character of Use (USE)  Point of Appropriation/Well (POA)
- Point of Diversion (POD)  Additional Point of Appropriation (APOA)
- Additional Point of Diversion (APOD)  Substitution (SUB)
- Surface Water POD to Ground Water POA (SW/GW)  Government Action POD (GOV)

**Will all of the proposed changes affect the entire water right?**

- Yes Complete only the Proposed ("to" or "on" lands) section of Table 2 on the next page. Use the "CODES" listed above to describe the proposed changes.
- No Complete all of Table 2 to describe the portion of the water right to be changed.



**Table 2. Description of Changes to Water Right Certificate # 10112**

List the change proposed for the acreage in each ¼ ¼. If more than one change is proposed, specify the acreage associated with each change. If there is more than one POD/POA involved in the proposed changes, specify the acreage associated with each POD/POA.

| AUTHORIZED (the "from" or "off" lands)<br>The listing that appears on the certificate BEFORE PROPOSED CHANGES<br>List only that part or portion of the water right that will be changed. |     |     |            |         |                       |       |   |   |                  |     | Proposed<br>Changes (see<br>"CODES" from<br>previous<br>page) | PROPOSED (the "to" or "on" lands)<br>The listing as it would appear AFTER PROPOSED CHANGES<br>are made. |     |           |         |                       |       |                    |  |                  |  |  |
|--|-----|-----|------------|---------|-----------------------|-------|---|---|------------------|-----|---|---|-----|-----------|---------|-----------------------|-------|--------------------|--|------------------|--|--|
| Twp  | Rng | Sec | ¼ ¼        | Tax Lot | Gvt.<br>Lot or<br>DLC | Acres | Type of USE<br>listed on<br>Certificate | POD(s) or<br>POA(s) (name<br>or number<br>from Table 1) | Priority<br>Date | Twp |   | Rng   | Sec | ¼ ¼       | Tax Lot | Gvt.<br>Lot or<br>DLC | Acres | New Type of<br>USE | POD(s)/<br>POA(s) to<br>be used<br>(from<br>Table 1) | Priority<br>Date |  |  |
| 2  | S   | 12  | E 12 NE SE | 1900    |                       | 0.1   | Irrigation                              | POD A   | 1930             | POU | 2   | S   | 13  | E 7 SW SW | 1200    |                       | 18.2  | Irrigation         | POD A  | 1930             |  |  |
| 2  | S   | 13  | E 7 NW SW  | 1200    |                       | 5.9   | Irrigation                              | POD A   | 1930             |     |   |   |     |           |         |                       |       |                    |  |                  |  |  |
| 2  | S   | 13  | E 18 NW NE | 1200    |                       | 1.8   | Irrigation                              | POD A   | 1930             |     |   |   |     |           |         |                       |       |                    |  |                  |  |  |
| 2  | S   | 13  | E 18 SW NW | 1200    |                       | 7.0   | Irrigation                              | POD A   | 1930             |     |   |   |     |           |         |                       |       |                    |  |                  |  |  |
| 2  | S   | 13  | E 18 SE NW | 1200    |                       | 3.4   | Irrigation                              | POD A   | 1930             |     |   |   |     |           |         |                       |       |                    |  |                  |  |  |
| TOTAL ACRES:   |     |     |            |         |                       | 18.2  |   |   |                  |     | TOTAL ACRES:  |   |     |           |         |                       | 18.2  |                    |  |                  |  |  |

Additional remarks: \_\_\_\_\_

6  
6  
5  
9

RECEIVED

MAR 28 2022

**For Place of Use or Character of Use Changes**

Are there other water right certificates, water use permits or ground water registrations associated with the "from" or the "to" lands?  Yes  No

If YES, list the certificate, water use permit, or ground water registration numbers: \_\_\_\_\_.



Pursuant to ORS 540.510, any "layered" water use such as an irrigation right that is supplemental to a primary right proposed for transfer must be included in the transfer or be cancelled. Any change to a ground water registration must be filed separately in a ground water registration modification application.

**For Substitution (ground water supplemental irrigation will be substituted for surface water primary irrigation)**

Ground water supplemental Permit or Certificate # \_\_\_\_\_;

Surface water primary Certificate # \_\_\_\_\_.

RECEIVED

MAR 28 2022

**For a change from Supplemental Irrigation Use to Primary Irrigation Use**

Identify the primary certificate to be cancelled. Certificate # \_\_\_\_\_

OWRD

**For a change in point(s) of appropriation (well(s)) or additional point(s) of appropriation:**

Well log(s) are attached for each authorized and proposed well(s) that are clearly labeled and associated with the corresponding well(s) in Table 1 above and on the accompanying application map.

Tip: You may search for well logs on the Department's web page at:

[http://apps.wrd.state.or.us/apps/gw/well\\_log/Default.aspx](http://apps.wrd.state.or.us/apps/gw/well_log/Default.aspx)

**AND/OR**

Describe the construction of the authorized and proposed well(s) in Table 3 for any wells that do not have a well log. For *proposed wells not yet constructed or built*, provide "a best estimate" for each requested information element in the table. The Department recommends you consult a licensed well driller, geologist, or certified water right examiner to assist with assembling the information necessary to complete Table 3.

**Table 3. Construction of Point(s) of Appropriation**

Any well(s) in this listing must be clearly tied to corresponding well(s) described in Table 1 and shown on the accompanying application map. Failure to provide the information will delay the processing of your transfer application until it is received. The information is necessary for the department to assess whether the proposed well(s) will access the same source aquifer as the authorized point(s) of appropriation (POA). The Department is prohibited by law from approving POA changes that do not access the same source aquifer.

| Proposed or Authorized POA Name or Number | Is well already built? (Yes or No) | If an existing well: OWRD Well ID Tag No. L-_____ | Total well depth | Casing Diameter | Casing intervals (feet) | Seal depth(s) (intervals) | Perforated or screened intervals (in feet) | Static water level of completed well (in feet) | Source aquifer (sand, gravel, basalt, etc.) | Well-specific rate (cfs or gpm). If less than full rate of water right |
|---|------------------------------------|---|------------------|-----------------|-------------------------|---------------------------|--|--|---|--|
|   |                                    |   |                  |                 |                         |                           |  |  |   |  |
|   |                                    |   |                  |                 |                         |                           |  |  |   |  |
|   |                                    |   |                  |                 |                         |                           |  |  |   |  |
|   |                                    |   |                  |                 |                         |                           |  |  |   |  |

13956



|   |                               |
|---|-------------------------------|
| Wasco County Official Records   | <b>2021-000175</b>            |
| DEED-D  | <b>01/15/2021 09:56:00 AM</b> |
| Str=3 SEAN  |                               |
| \$10.00 \$11.00 \$10.00 \$60.00 \$19.00   | <b>\$110.00</b>               |
| I, Lisa Gambee, County Clerk for Wasco County, Oregon, certify that the instrument identified herein was recorded in the Clerk records. |                               |

After recording return to:  
 ASDF OR, LLC  
 81127 Rail Hollow Road  
 Dufur, OR 97021

Until a change is requested all tax statements shall be sent to the following address:  
 ASDF OR, LLC  
 81127 Rail Hollow Road  
 Dufur, OR 97021  
 File No. 428043AM

RECEIVED

MAR 28 2022

OWRD

**STATUTORY WARRANTY DEED**

Norman Lyda and Victoria Lyda, who also acquired title as Victoria R Lyda, as tenants by the entirety and Roger Lyda and Debra K Lyda, who also acquired title as Debra Lyda as tenants by the entirety,

Grantor(s), hereby convey and warrant to

ASDF OR, LLC,

Grantee(s), the following described real property in the County of Wasco and State of Oregon free of encumbrances except as specifically set forth herein:

Parcel 1 of Partition Plat Number 2009-0013, recorded June 25, 2009, under Microfilm No. 2009-002523, Records of Wasco County, State of Oregon, being portions of Sections 1, 12 and 13, Township 2 South, Range 12 East of the Willamette Meridian, and portions of Sections 6, 7 and 18, Township 2 South, Range 13 East of the Willamette Meridian, in the County of Wasco and State of Oregon.

FOR INFORMATION PURPOSES ONLY, THE MAP/TAX ACCT #(S) ARE REFERENCED HERE:

- 10033
- 10259
- 10326

The true and actual consideration for this conveyance is \$1,990,000.00.  
The above-described property is free of encumbrances except all those items of record, if any, as of the date of this deed and those shown below, if any:



13956

BEFORE SIGNING OR ACCEPTING THIS INSTRUMENT, THE PERSON TRANSFERRING FEE TITLE SHOULD INQUIRE ABOUT THE PERSON'S RIGHTS, IF ANY, UNDER ORS 195.300, 195.301 AND 195.305 TO 195.336 AND SECTIONS 5 TO 11, CHAPTER 424, OREGON LAWS 2007, SECTIONS 2 TO 9 AND 17, CHAPTER 855, OREGON LAWS 2009, AND SECTIONS 2 TO 7, CHAPTER 8, OREGON LAWS 2010. THIS INSTRUMENT DOES NOT ALLOW USE OF THE PROPERTY DESCRIBED IN THIS INSTRUMENT IN VIOLATION OF APPLICABLE LAND USE LAWS AND REGULATIONS. BEFORE SIGNING OR ACCEPTING THIS INSTRUMENT, THE PERSON ACQUIRING FEE TITLE TO THE PROPERTY SHOULD CHECK WITH THE APPROPRIATE CITY OR COUNTY PLANNING DEPARTMENT TO VERIFY THAT THE UNIT OF LAND BEING TRANSFERRED IS A LAWFULLY ESTABLISHED LOT OR PARCEL, AS DEFINED IN ORS 92.010 OR 215.010, TO VERIFY THE APPROVED USES OF THE LOT OR PARCEL, AS DETERMINE ANY LIMITS ON LAWSUITS AGAINST FARMING OR FOREST PRACTICES, AS DEFINED IN ORS 30.930, AND TO INQUIRE ABOUT THE RIGHTS OF NEIGHBORING PROPERTY OWNERS, IF ANY, UNDER ORS 195.300, 195.301 AND 195.305 TO 195.336 AND SECTIONS 5 TO 11, CHAPTER 424, OREGON LAWS 2007, SECTIONS 2 TO 9 AND 17, CHAPTER 855, OREGON LAWS 2009, AND SECTIONS 2 TO 7, CHAPTER 8, OREGON LAWS 2010.

Dated this 13<sup>th</sup> day of January, 2020.2021

Roger Lyda  
Roger Lyda

Debra K. Lyda  
Debra K. Lyda

Norman C. Lyda  
Norman Lyda

Victoria R. Lyda  
Victoria R. Lyda

State of Oregon } ss  
County of Washington }

On this 13<sup>th</sup> day of January, 2021, before me, Mischel Lynne Baldwin a Notary Public in and for said state, personally appeared Norman Lyda and Victoria R. Lyda, known or identified to me to be the person(s) whose name(s) is/are subscribed to the within Instrument and acknowledged to me that he/she/they executed same. IN WITNESS WHEREOF, I have hereunto set my hand and affixed my official seal the day and year in this certificate first above written.


Mischel Lynne Baldwin  
Notary Public for the State of Oregon  
Residing at: Washington  
Commission Expires: June 07, 2022



State of Oregon } ss  
County of Washington }

On this 13<sup>th</sup> day of January, 2021, before me, Mischel Lynne Baldwin a Notary Public in and for said state, personally appeared Roger Lyda, and Debra K. Lyda, known or identified to me to be the person(s) whose name(s) is/are subscribed to the within Instrument and acknowledged to me that he/she/they executed same. IN WITNESS WHEREOF, I have hereunto set my hand and affixed my official seal the day and year in this certificate first above written.

Mischel Lynne Baldwin  
Notary Public for the State of Oregon  
Residing at: Washington  
Commission Expires: June 07, 2022



RECEIVED

MAR 28 2022

OWRD

# Application for Water Right Transfer

## Evidence of Use Affidavit



Oregon Water Resources Department  
 725 Summer Street NE, Suite A  
 Salem, Oregon 97301-1266  
 (503) 986-0900  
 www.wrd.state.or.us

Please print legibly or type. Be as specific as possible. Attach additional pages if you need more spacing.  
 Supporting documentation must be attached.

RECEIVED

MAR 28 2022

OWRD

State of Oregon )  
 ) ss

County of WASCO

I, Sean Keener, in my capacity as Manager/owner

mailing address 81338 RAIL HOLLOW RD., DUFUR, OR 97021

telephone number (541) 914-9150, being first duly sworn depose and say:

1. My knowledge of the exercise or status of the water right is based on (check one):

- Personal observation                       Professional expertise

2. I attest that:

Water was used during the previous five years on the **entire** place of use for Certificate # 3483, 4841, 8105, 10112; **OR**

My knowledge is specific to the use of water at the following locations within the last five years:

| Certificate # | Township | Range | Mer | Sec | ¼ ¼ | Gov't Lot or DLC | Acres (if applicable) |
|---------------|----------|-------|-----|-----|-----|------------------|-----------------------|
|               |          |       |     |     |     |                  |                       |
|               |          |       |     |     |     |                  |                       |
|               |          |       |     |     |     |                  |                       |
|               |          |       |     |     |     |                  |                       |
|               |          |       |     |     |     |                  |                       |
|               |          |       |     |     |     |                  |                       |
|               |          |       |     |     |     |                  |                       |

OR

- Confirming Certificate # \_\_\_\_\_ has been issued within the past five years; **OR**
- Part or all of the water right was leased instream at some time within the last five years. The instream lease number is: \_\_\_\_\_ (Note: If the entire right proposed for transfer was not leased, additional evidence of use is needed for the portion not leased instream.); **OR**
- The water right is not subject to forfeiture and documentation that a presumption of forfeiture for non-use would be rebutted under ORS 540.610(2) is attached.
- Water has been used at the actual current point of diversion or appropriation for more than 10 years for Certificate # \_\_\_\_\_ (For Historic POD/POA Transfers)

(continues on reverse side)

13956


3. The water right was used for: (e.g., crops, pasture, etc.): CROPS, PASTURE

4. I understand that if I do not attach one or more of the documents shown in the table below to support the above statements, my application will be considered incomplete.

[Signature]  
Signature of Affiant

3/17/2022  
Date

Signed and sworn to (or affirmed) before me this 17 day of March, 2022.



RECEIVED [Signature]  
Notary Public for Oregon  
MAR 28 2022 My Commission Expires: 03-10-2025

**OWRD**

| Supporting Documents   | Examples   |
|--|--|
| <input type="checkbox"/> Copy of a water right certificate that has been issued within the last five years. (not a remaining right certificate)        | Copy of <b>confirming</b> water right certificate that shows issue date  |
| <input type="checkbox"/> Copies of receipts from sales of irrigated crops or for expenditures related to use of water                                  | <ul style="list-style-type: none"> <li>• Power usage records for pumps associated with irrigation use</li> <li>• Fertilizer or seed bills related to irrigated crops</li> <li>• Farmers Co-op sales receipt</li> </ul>   |
| <input type="checkbox"/> Records such as FSA crop reports, irrigation district records, NRCS farm management plan, or records of other water suppliers | <ul style="list-style-type: none"> <li>• District assessment records for water delivered</li> <li>• Crop reports submitted under a federal loan agreement</li> <li>• Beneficial use reports from district</li> <li>• IRS Farm Usage Deduction Report</li> <li>• Agricultural Stabilization Plan</li> <li>• CREP Report</li> </ul>  |
| <input checked="" type="checkbox"/> Aerial photos containing sufficient detail to establish location and date of photograph                            | <p>Multiple photos can be submitted to resolve different areas of a water right.<br/>If the photograph does not print with a "date stamp" or without the source being identified, the date of the photograph and source should be added.</p> <p>Sources for aerial photos:<br/>OSU – <a href="http://www.oregonexplorer.info/imagery">www.oregonexplorer.info/imagery</a><br/>OWRD – <a href="http://www.wrd.state.or.us">www.wrd.state.or.us</a><br/>Google Earth – <a href="http://earth.google.com">earth.google.com</a><br/>TerraServer – <a href="http://www.terraserver.com">www.terraserver.com</a></p> |
| <input type="checkbox"/> Approved Lease establishing beneficial use within the last 5 years  | Copy of instream lease or lease number   |

13956

RECEIVED

MAR 28 2022

OWRD



13956

STATE OF OREGON

COUNTY OF WASCO

CERTIFICATE OF WATER RIGHT

This is to Certify, That GEO. F. GILL, c/o F. M. Gill.

of Dufur, State of Oregon 97021, has made proof to the satisfaction of the STATE WATER BOARD of Oregon, of a right to the use of the waters of

Fifteen Mile Creek

a tributary of Columbia River for the purpose of irrigation and domestic under Permit No. 151 of the State Engineer, and that said right to the use of said waters has been perfected in accordance with the laws of Oregon and duly confirmed by order of the STATE WATER BOARD of Oregon, made and entered of record in the Record of Proceedings of said Board, at Salem, in Volume 1, at page 421, on the 16th day of November, 1921; that the priority of the right hereby confirmed dates from October 27, 1909

that the amount of water to which such right is entitled and hereby confirmed, for the purposes aforesaid, is limited to an amount actually beneficially used for said purposes, and shall not exceed 6.41 cubic feet per second, or its equivalent in case of rotation. The use hereunder for irrigation shall conform to such reasonable rotation system as may be ordered by the proper state officer.

A description of the lands under such right, and to which the water hereby confirmed is appurtenant, or, if for other purposes, the place where such water is put to beneficial use, is as follows:

10 acres in the Northeast quarter of Northeast quarter of Section Fourteen; 18 acres in the Northwest quarter of Northwest quarter; 30 acres in the Northeast quarter of Northwest quarter; 20 acres in the Northwest quarter of Northeast quarter; 25 acres in the Northeast quarter of Northeast quarter of Section Thirteen; 30 acres in the Northeast quarter of Southwest quarter; 10 acres in the Southwest quarter of Southwest quarter; 40 acres in the Southeast quarter of Southwest quarter; 2 acres in the Northwest quarter of Southeast quarter; 5 acres in the Southwest quarter of Southeast quarter and 40 acres in the Southeast quarter of Southeast quarter of Section Twelve, Township Two South, Range Twelve; 10 acres in the Northwest quarter of Northwest quarter; 20 acres in the Northeast quarter of Northwest quarter; 40 acres in the Southwest quarter of Northwest quarter; 40 acres in the Southeast quarter of Northwest quarter; 25 acres in the Northwest quarter of Northeast quarter; 25 acres in the Northeast quarter of Northeast quarter; 25 acres in the Southwest quarter of Northeast quarter; 25 acres in the Southeast quarter of Northeast quarter; 30 acres in the Northwest quarter of Southeast quarter; 20 acres in the Northeast quarter of Southwest quarter and 15 acres in the Southwest quarter of Southwest quarter of Section Seven, Township Two South, Range Thirteen: All East of Willamette Meridian, in Wasco County, Oregon. Containing 505 acres.

25 Acs. Tramm, Sec Sp. Cr. Vol. 2, P. 361.

The right to the use of the water for irrigation purposes is restricted to the lands or place of use herein described.

Rights to the use of water for power purposes are limited to a period of forty years from the date of priority of the right, as herein set forth, subject to a preference right of renewal under the laws existing at the date of the expiration of the right for power purposes, as hereby confirmed and limited.

WITNESS the seal and signature of the State

Water Board, affixed this 16th day of November, 1921

STATE WATER BOARD

(Seal of State Water Board)

By PERCY A. CUPPER State Engineer, President

Attest: R. W. POTTER

Secretary



STATE OF OREGON

COUNTY OF WASCO

CERTIFICATE OF WATER RIGHT

This is to Certify, That Highland Orchard Company, Will H. Doud, President, of Dufur, State of Oregon, has made proof to the satisfaction of the STATE ENGINEER of Oregon, of a right to the use of the waters of Fifteen Mile Creek a tributary of Columbia River for the purpose of irrigation under Permit No. 5667 of the State Engineer, and that said right to the use of said waters has been perfected in accordance with the laws of Oregon; that the priority of the right hereby confirmed dates from September 5, 1922;

that the amount of water to which such right is entitled and hereby confirmed, for the purposes aforesaid, is limited to an amount actually beneficially used for said purposes, and shall not exceed 0.2 cubic foot per second.

The use hereunder for irrigation shall conform to such reasonable rotation system as may be ordered by the proper state officer.

The amount of water used for irrigation, together with the amount secured under any other right existing for the same lands, shall be limited to one-eightieth of one cubic foot per second per acre, or its equivalent in case of rotation.

A description of the lands irrigated under the right hereby confirmed, and to which such right is appurtenant (or, if for other purposes, the place where the water is put to beneficial use), is as follows: Sixteen (16) acres in the Southeast Quarter of the Southwest Quarter (SE 1/4 SW 1/4), Section Seven (7), Township Two (2) South, Range Thirteen (13), East of the Willamette Meridian, in Wasco County, Oregon.

The right to the use of the water for irrigation purposes is restricted to the lands or place of use herein described.

Rights to the use of water for power purposes are limited to a period of forty years from the date of priority of the right, as herein set forth, subject to a preference right of renewal under the laws existing at the date of the expiration of the right for power purposes, as hereby confirmed and limited.

WITNESS the signature of the State Engineer,

affixed this 1st day

of December, 1923.

Ehas Luper, State Engineer.

STATE OF OREGON

COUNTY OF WASCO

CERTIFICATE OF WATER RIGHT

This is to Certify, That Geo. W. Johnston 9702/

of Dufur, State of Oregon, has made proof to the satisfaction of the STATE ENGINEER of Oregon, of a right to the use of the waters of Fifteen Mile Creek

a tributary of Columbia River for the purpose of Irrigation

under Permit No. 8456 of the State Engineer, and that said right to the use of said waters has been perfected in accordance with the laws of Oregon; that the priority of the right hereby confirmed dates from April 25, 1928;

that the amount of water to which such right is entitled and hereby confirmed, for the purposes aforesaid, is limited to an amount actually beneficially used for said purposes, and shall not exceed 0.75 cubic foot per second;

The point of diversion is located in the NW 1/4 of Section 20, Township 2S, Range 12E, W. M. The use hereunder for irrigation shall conform to such reasonable rotation system as may be ordered by the proper state officer.

The amount of water used for irrigation, together with the amount secured under any other right existing for the same lands, shall be limited to one-eightieth of one cubic foot per second per acre, or its equivalent in case of rotation.

A description of the lands irrigated under the right hereby confirmed, and to which such right is appurtenant (if for irrigation or any other purpose), is as follows: 20 acres in the NW 1/4 NW 1/4, 20 acres in the NE 1/4 NW 1/4 and 20 acres in the NW 1/4 NE 1/4, Section 18, Township 2 South, Range 13 East of the Willamette Meridian in Wasco County, Oregon.

5 acre cancelled  
see spec. vol. 2, p. 362.

The right to the use of the water for any purpose is restricted to the lands or place of use herein described.

After the expiration of fifty years from the date of this certificate or on the expiration of any federal power license issued in connection with this right, and after not less than two years notice in writing to the holder hereof, the State of Oregon, or any municipality thereof, shall have the right to take over the dams, plants and other structures and all appurtenances thereto which have been constructed for the purpose of devoting to beneficial use the water rights specified herein, upon condition that before taking possession the State or municipality shall pay not to exceed the fair value of the property so taken, plus such reasonable damages, if any, to valuable, serviceable and dependable property of the holder of this certificate, not taken over, as may be caused by the severance therefrom of the property taken in accordance with the provisions of section 5728, Oregon Laws.

WITNESS the signature of the State Engineer,

affixed this 10th day

of September, 19 29

Rhea Luper

State Engineer.

STATE OF OREGON

COUNTY OF WASCO

CERTIFICATE OF WATER RIGHT

This Is to Certify, That GEO. W. JOHNSTON

of Dafur, State of Oregon, has made proof to the satisfaction of the STATE ENGINEER of Oregon, of a right to the use of the waters of Fifteen Mile Creek, a tributary of Columbia River for the purpose of Irrigation

under Permit No. 9579 of the State Engineer, and that said right to the use of said waters has been perfected in accordance with the laws of Oregon; that the priority of the right hereby confirmed dates from March 28, 1930;

that the amount of water to which such right is entitled and hereby confirmed, for the purposes aforesaid, is limited to an amount actually beneficially used for said purposes, and shall not exceed 1.76 cubic feet per second.

The point of diversion is located in the NW 1/4 of Section 20, Township 2S, Range 12E, W. M. The use hereunder for irrigation shall conform to such reasonable rotation system as may be ordered by the proper state officer.

The amount of water used for irrigation, together with the amount secured under any other right existing for the same lands, shall be limited to one-eightieth of one cubic foot per second per acre, or its equivalent in case of rotation.

A description of the lands irrigated under the right hereby confirmed, and to which such right is appurtenant (if for irrigation, or any other purpose), is as follows:

- 20 acres in the NE 1/4 SE 1/4, Section 12, Township 2 South, Range 12 East, W. M.
21 acres in the SE 1/4 NE 1/4, Section 13, Township 2 South, Range 12 East, W. M.
40 acres in the NW 1/4 SE 1/4, Section 7, Township 2 South, Range 12 East, W. M.
10 acres in the NW 1/4 NE 1/4, cancelled - see sp ar. 122, P. 361
10 acres in the NE 1/4 NW 1/4, cancelled - see sp ar. 122, P. 361
10 acres in the SE 1/4 NW 1/4, cancelled - see sp ar. 122, P. 361
30 acres in the SW 1/4 NW 1/4, Section 18, Township 2 South, Range 13 East, W. M.

The right to the use of the water for any purpose is restricted to the lands or place of use herein described.

After the expiration of fifty years from the date of this certificate or on the expiration of any federal power license issued in connection with this right, and after not less than two years notice in writing to the holder hereof, the State of Oregon, or any municipality thereof, shall have the right to take over the dams, plants and other structures and all appurtenances thereto which have been constructed for the purpose of devoting to beneficial use the water rights specified herein, upon condition that before taking possession the State or municipality shall pay not to exceed the fair value of the property so taken, plus such reasonable damages, if any, to valuable, serviceable and dependable property of the holder of this certificate, not taken over, as may be caused by the severance therefrom of the property taken in accordance with the provisions of section 47-508, Oregon Code 1930.

WITNESS the signature of the State Engineer,

affixed this 28th day

of July, 1935

CHAS. E. STRICKLIN

State Engineer

Recorded in State Record of Water Right Certificates, Volume

9, page

1011213956

**Part 5 of 5 – Water Right Information**

RECEIVED

CERTIFICATE # 3483

MAR 28 2022

**Description of Water Delivery System**

System capacity: 9.31 cubic feet per second (cfs) OR  
 \_\_\_\_\_ gallons per minute (gpm)

OWRD

Describe the current water delivery system or the system that was in place at some time within the last five years. Include information on the pumps, canals, pipelines, and sprinklers used to divert, convey, and apply the water at the authorized place of use. Water is diverted from Fifteenmile Creek at a gate into Orchard Ridge Ditch. Water is conveyed to the property via Orchard Ridge Ditch. It splits into multiple side ditches as well as flows into a bulge in the system (reservoir). Water is diverted from the bulge by a 50 HP centrifugal pump and conveyed to specific places of use via 10" embedded PVC pipe and 4-5-inch wheel lines. Water has been applied by wheel lines, flood irrigation, and a big gun to reach POU further from ditches.

**Table 1. Location of Authorized and Proposed Point(s) of Diversion (POD) or Appropriation (POA)**  
 (Note: If the POD/POA name is not specified on the certificate, assign it a name or number here.)

| POD/POA Name or Number | Is this POD/POA Authorized on the Certificate or is it Proposed?                    | If POA, OWRD Well Log ID# (or Well ID Tag # L-___) | Twp |   | Rng |   | Sec | ¼ ¼ |    | Tax Lot, DLC or Gov't Lot | Measured Distances (from a recognized survey corner) |
|------------------------|---|--|-----|---|-----|---|-----|-----|----|---------------------------|--|
|                        |   |  |     |   |     |   |     |     |    |                           |  |
| POD A                  | <input checked="" type="checkbox"/> Authorized<br><input type="checkbox"/> Proposed |  | 2   | S | 12  | E | 20  | NW  | NW | 3900                      | 1500' S & 175' E from NW corner of section 20        |
|                        | <input type="checkbox"/> Authorized<br><input type="checkbox"/> Proposed            |  |     |   |     |   |     |     |    |                           |  |
|                        | <input type="checkbox"/> Authorized<br><input type="checkbox"/> Proposed            |  |     |   |     |   |     |     |    |                           |  |
|                        | <input type="checkbox"/> Authorized<br><input type="checkbox"/> Proposed            |  |     |   |     |   |     |     |    |                           |  |

**Check all type(s) of change(s) proposed below (change "CODES" are provided in parentheses):**

- Place of Use (POU)
- Character of Use (USE)
- Point of Diversion (POD)
- Additional Point of Diversion (APOD)
- Surface Water POD to Ground Water POA (SW/GW)
- Supplemental Use to Primary Use (S to P)
- Point of Appropriation/Well (POA)
- Additional Point of Appropriation (APOA)
- Substitution (SUB)
- Government Action POD (GOV)

**Will all of the proposed changes affect the entire water right?**

- Yes Complete only the Proposed ("to" or "on" lands) section of Table 2 on the next page. Use the "CODES" listed above to describe the proposed changes.
- No Complete all of Table 2 to describe the portion of the water right to be changed.

13956

RECEIVED

MAR 28 2022

**Description of Water Delivery System**

System capacity: 9.31 cubic feet per second (cfs) OR \_\_\_\_\_ gallons per minute (gpm)

**SUPERSEDED**

OWRD

Describe the current water delivery system or the system that was in place at some time within the last five years. Include information on the pumps, canals, pipelines, and sprinklers used to divert, convey, and apply the water at the authorized place of use. Water is diverted from Fifteenmile Creek at a gate into Orchard Ridge Ditch. Water is conveyed to the property via Orchard Ridge Ditch. It splits into multiple side ditches as well as flows into a bulge in the system (reservoir). Water is diverted from the bulge by a 50 HP centrifugal pump and conveyed to specific places of use via 10" embedded PVC pipe and 4-5-inch wheel lines. Water has been applied by wheel lines, flood irrigation, and a big gun to reach POU further from ditches.

**Table 1. Location of Authorized and Proposed Point(s) of Diversion (POD) or Appropriation (POA)**  
(Note: If the POD/POA name is not specified on the certificate, assign it a name or number here.)

| POD/POA Name or Number | Is this POD/POA Authorized on the Certificate or is it Proposed?                    | If POA, OWRD Well Log ID# (or Well ID Tag #.L-___) | Twp |   | Rng |   | Sec | ¼ ¼ |    | Tax Lot, DLC or Gov't Lot | Measured Distances (from a recognized survey corner) |
|------------------------|---|--|-----|---|-----|---|-----|-----|----|---------------------------|--|
|                        |   |  |     |   |     |   |     |     |    |                           |  |
| POD A                  | <input checked="" type="checkbox"/> Authorized<br><input type="checkbox"/> Proposed |  | 2   | S | 12  | E | 20  | NW  | NW | 3900                      | 1500' S & 175' E from NW corner of section 20        |
|                        | <input type="checkbox"/> Authorized<br><input type="checkbox"/> Proposed            |  |     |   |     |   |     |     |    |                           |  |
|                        | <input type="checkbox"/> Authorized<br><input type="checkbox"/> Proposed            |  |     |   |     |   |     |     |    |                           |  |
|                        | <input type="checkbox"/> Authorized<br><input type="checkbox"/> Proposed            |  |     |   |     |   |     |     |    |                           |  |

Check all type(s) of change(s) proposed below (change "CODES" are provided in parentheses):

- Place of Use (POU)
- Character of Use (USE)
- Point of Diversion (POD)
- Additional Point of Diversion (APOD)
- Surface Water POD to Ground Water POA (SW/GW)
- Supplemental Use to Primary Use (S to P)
- Point of Appropriation/Well (POA)
- Additional Point of Appropriation (APOA)
- Substitution (SUB)
- Government Action POD (GOV)

Will all of the proposed changes affect the entire water right?

- Yes Complete only the Proposed ("to" or "on" lands) section of Table 2 on the next page. Use the "CODES" listed above to describe the proposed changes.
- No Complete all of Table 2 to describe the portion of the water right to be changed.

**Description of Water Delivery System**

System capacity: **9.31** cubic feet per second (cfs) OR  
 \_\_\_\_\_ gallons per minute (gpm)

**OWRD**

Describe the current water delivery system or the system that was in place at some time within the last five years. Include information on the pumps, canals, pipelines, and sprinklers used to divert, convey, and apply the water at the authorized place of use. **Water is diverted from Fifteenmile Creek at a gate into Orchard Ridge Ditch. Water is conveyed to the property via Orchard Ridge Ditch. It splits into multiple side ditches as well as flows into a bulge in the system (reservoir). Water is diverted from the bulge by a 50 HP centrifugal pump and conveyed to specific places of use via 10" embedded PVC pipe and 4-5-inch wheel lines. Water has been applied by wheel lines, flood irrigation, and a big gun to reach POU further from ditches.**

**Table 1. Location of Authorized and Proposed Point(s) of Diversion (POD) or Appropriation (POA)**  
 (Note: If the POD/POA name is not specified on the certificate, assign it a name or number here.)

| POD/POA Name or Number | Is this POD/POA Authorized on the Certificate or is it Proposed?                    | If POA, OWRD Well-Log ID# (or Well ID Tag # L-_____) | Twp      |          | Rng       |          | Sec       | ¼ ¼       |           | Tax Lot, DLC or Gov't Lot | Measured Distances (from a recognized survey corner)     |
|------------------------|---|--|----------|----------|-----------|----------|-----------|-----------|-----------|---------------------------|--|
|                        |   |  |          |          |           |          |           |           |           |                           |  |
| <b>POD A</b>           | <input checked="" type="checkbox"/> Authorized<br><input type="checkbox"/> Proposed |  | <b>2</b> | <b>S</b> | <b>12</b> | <b>E</b> | <b>20</b> | <b>NW</b> | <b>NW</b> | <b>3900</b>               | <b>1500' S &amp; 175' E from NW corner of section 20</b> |
|                        | <input type="checkbox"/> Authorized<br><input type="checkbox"/> Proposed            |  |          |          |           |          |           |           |           |                           |  |
|                        | <input type="checkbox"/> Authorized<br><input type="checkbox"/> Proposed            |  |          |          |           |          |           |           |           |                           |  |
|                        | <input type="checkbox"/> Authorized<br><input type="checkbox"/> Proposed            |  |          |          |           |          |           |           |           |                           |  |

**Check all type(s) of change(s) proposed below (change "CODES" are provided in parentheses):**

- Place of Use (POU)  Supplemental Use to Primary Use (S to P)
- Character of Use (USE)  Point of Appropriation/Well (POA)
- Point of Diversion (POD)  Additional Point of Appropriation (APOA)
- Additional Point of Diversion (APOD)  Substitution (SUB)
- Surface Water POD to Ground Water POA (SW/GW)  Government Action POD (GOV)

**Will all of the proposed changes affect the entire water right?**

- Yes Complete only the Proposed ("to" or "on" lands) section of Table 2 on the next page. Use the "CODES" listed above to describe the proposed changes.
- No Complete all of Table 2 to describe the portion of the water right to be changed.

**Description of Water Delivery System**

**MAR 28 2022**

System capacity: **9.31** cubic feet per second (cfs) OR  
 \_\_\_\_\_ gallons per minute (gpm)

**OWRD**

Describe the current water delivery system or the system that was in place at some time within the last five years. Include information on the pumps, canals, pipelines, and sprinklers used to divert, convey, and apply the water at the authorized place of use. Water is diverted from Fifteenmile Creek at a gate into Orchard Ridge Ditch. Water is conveyed to the property via Orchard Ridge Ditch. It splits into multiple side ditches as well as flows into a bulge in the system (reservoir). Water is diverted from the bulge by a 50 HP centrifugal pump and conveyed to specific places of use via 10" embedded PVC pipe and 4-5-inch wheel lines. Water has been applied by wheel lines, flood irrigation, and a big gun to reach POU further from ditches.

**Table 1. Location of Authorized and Proposed Point(s) of Diversion (POD) or Appropriation (POA)**  
 (Note: If the POD/POA name is not specified on the certificate, assign it a name or number here.)

| POD/POA Name or Number | Is this POD/POA Authorized on the Certificate or is it Proposed?                    | If POA, OWRD Well Log ID# (or Well ID Tag # L- ) | Twp      |          | Rng       |          | Sec       | ¼ ¼       |           | Tax Lot, DLG or Gov't Lot | Measured Distances (from a recognized survey corner)     |
|------------------------|---|--|----------|----------|-----------|----------|-----------|-----------|-----------|---------------------------|--|
|                        |   |  |          |          |           |          |           |           |           |                           |  |
| <b>POD A</b>           | <input checked="" type="checkbox"/> Authorized<br><input type="checkbox"/> Proposed |  | <b>2</b> | <b>S</b> | <b>12</b> | <b>E</b> | <b>20</b> | <b>NW</b> | <b>NW</b> | <b>3900</b>               | <b>1500' S &amp; 175' E from NW corner of section 20</b> |
|                        | <input type="checkbox"/> Authorized<br><input type="checkbox"/> Proposed            |  |          |          |           |          |           |           |           |                           |  |
|                        | <input type="checkbox"/> Authorized<br><input type="checkbox"/> Proposed            |  |          |          |           |          |           |           |           |                           |  |
|                        | <input type="checkbox"/> Authorized<br><input type="checkbox"/> Proposed            |  |          |          |           |          |           |           |           |                           |  |

**Check all type(s) of change(s) proposed below (change "CODES" are provided in parentheses):**

- Place of Use (POU)
- Character of Use (USE)
- Point of Diversion (POD)
- Additional Point of Diversion (APOD)
- Surface Water POD to Ground Water POA (SW/GW)
- Supplemental Use to Primary Use (S to P)
- Point of Appropriation/Well (POA)
- Additional Point of Appropriation (APOA)
- Substitution (SUB)
- Government Action POD (GOV)

**Will all of the proposed changes affect the entire water right?**

- Yes Complete only the Proposed ("to" or "on" lands) section of Table 2 on the next page. Use the "CODES" listed above to describe the proposed changes.
- No Complete all of Table 2 to describe the portion of the water right to be changed.

**13956**