

# Application for Permanent Water Right Transfer



Oregon Water Resources Department  
725 Summer Street NE, Suite A  
Salem, Oregon 97301-1266  
(503) 986-0900  
www.oregon.gov/OWRD

## Part 1 of 5 – Minimum Requirements Checklist

**This transfer application will be returned if Parts 1 through 5 and all required attachments are not completed and included.**

For questions, please call (503) 986-0900, and ask for Transfer Section.

Check all items included with this application. (N/A = Not Applicable)

- Part 1 – Completed Minimum Requirements Checklist.
- Part 2 – Completed Transfer Application Map Checklist.
- Part 3 – Application Fee, payable by check to the Oregon Water Resources Department, and completed Fee Worksheet, page 3. Try the new online fee calculator at: [http://apps.wrd.state.or.us/apps/misc/wrd\\_fee\\_calculator](http://apps.wrd.state.or.us/apps/misc/wrd_fee_calculator).
- Part 4 – Completed Applicant Information and Signature.
- Part 5 – Information about Water Rights to be Transferred: **How many water rights are to be transferred? 1 List them here: Certificate: 39904**  
Please include a separate Part 5 for each water right. (See instructions on page 6)  
**NOTE: A separate transfer application is required for each water right unless the criteria in OAR 690-380-3220 are met.**

**Attachments:**

- Completed Transfer Application Map.
- Completed Evidence of Use Affidavit and supporting documentation.
- N/A Affidavit(s) of Consent from Landowner(s) (if the applicant does not own the land the water right is on.)
- N/A Supplemental Form D – For water rights served by or issued in the name of an irrigation district. Complete when the transfer applicant is not the irrigation district.
- N/A Oregon Water Resources Department’s Land Use Information Form with approval and signature (or signed land use form receipt stub) from each local land use authority in which water is to be diverted, conveyed, and/or used. Not required if water is to be diverted, conveyed, and/or used only on federal lands or if **all** of the following apply: a) a change in place of use only, b) no structural changes, c) the use of water is for irrigation only, and d) the use is located within an irrigation district or an exclusive farm use zone.
- N/A Water Well Report/Well Log for changes in point(s) of appropriation (well(s)) or additional point(s) of appropriation.
- N/A Geologist Report for a change from a surface water point of diversion to a ground water point of appropriation (well), if the proposed well is more than 500’ from the surface water source and more than 1000’ upstream or downstream from the point of diversion. See OAR 690-380-2130 for requirements and applicability.

Received  
SEP 06 2024  
OWRD

**(For Staff Use Only)**

**WE ARE RETURNING YOUR APPLICATION FOR THE FOLLOWING REASON(S):**

- |  |  |
|--|--|
| <input type="checkbox"/> Application fee not enclosed/insufficient | <input type="checkbox"/> Map not included or incomplete                  |
| <input type="checkbox"/> Land Use Form not enclosed or incomplete  | <input type="checkbox"/> Evidence of Use Form not enclosed or incomplete |
| <input type="checkbox"/> Additional signature(s) required          | <input type="checkbox"/> Part _____ is incomplete                        |

Other/Explanation \_\_\_\_\_  
Staff: \_\_\_\_\_ 503- \_\_\_\_\_ Date: \_\_\_\_/\_\_\_\_/\_\_\_\_

## Part 2 of 5 – Transfer Application Map

Your transfer application will be returned if any of the map requirements listed below are not met.

Please be sure that the transfer application map you submit includes all the required items and matches the existing water right map. Check all boxes that apply.

- N/A Certified Water Right Examiner (CWRE) Stamp and Original Signature. For a list of CWREs, see [http://apps.wrd.state.or.us/apps/wr/cwre\\_license\\_view/](http://apps.wrd.state.or.us/apps/wr/cwre_license_view/). CWRE stamp and signature are not required for substitutions.
- N/A If **more than three** water rights are involved, separate maps are needed for each water right.
  - Permanent quality printed with dark ink on good quality paper.
  - The size of the map can be 8½ x 11 inches, 8½ x 14 inches, 11 x 17 inches, or up to 30 x 30 inches. For 30 x 30 inch maps, one extra copy is required.
  - A north arrow, a legend, and scale.
  - The scale of the map must be: 1 inch = 400 feet, 1 inch = 1,320 feet, the scale of the Final Proof/Claim of Beneficial Use Map (the map used when the permit was certificated), the scale of the county assessor map if the scale is not smaller than 1 inch = 1,320 feet, or a scale that has been pre-approved by the Department.
  - Township, Range, Section, ¼ ¼, DLC, Government Lot, and other recognized public land survey lines.
  - Tax lot boundaries (property lines) are required. Tax lot numbers are recommended.
  - Major physical features including rivers and creeks showing direction of flow, lakes and reservoirs, roads, and railroads.
  - Major water delivery system features from the point(s) of diversion/appropriation such as main pipelines, canals, and ditches.
  - Existing place of use that includes separate hachuring for each water right, priority date, and use including number of acres in each quarter-quarter section, government lot, or in each quarter-quarter section as projected within government lots, donation land claims, or other recognized public land survey subdivisions. If less than the entirety of the water right is being changed, a separate hachuring is needed for lands left unchanged.
- N/A Proposed place of use that includes separate hachuring for each water right, priority date, and use including number of acres in each quarter-quarter section, government lot, or in each quarter-quarter section as projected within government lots, donation land claims, or other recognized public land survey subdivisions.
  - Existing point(s) of diversion or well(s) with distance and bearing or coordinates from a recognized survey corner. This information can be found in your water right certificate or permit.
- N/A If you are proposing a change in point(s) of diversion or well(s), show the proposed location and label it clearly with distance and bearing or coordinates. If GPS coordinates are used, latitude-longitude coordinates may be expressed as either degrees-minutes-seconds with at least one digit after the decimal (example – 42°32'15.5") or degrees-decimal with five or more digits after the decimal (example – 42.53764°).



## Part 4 of 5 – Applicant Information and Signature

### Applicant Information

APPLICANT/BUSINESS NAME <b>Chuck Eder Farms, Inc. c/o Ryan Eder</b>			PHONE NO. <b>503-932-8693</b>	ADDITIONAL CONTACT NO.
ADDRESS <b>11580 Hook Rd NE</b>				FAX NO.
CITY <b>Mt. Angel</b>	STATE <b>OR</b>	ZIP <b>97362</b>	E-MAIL <b>ryaneder@mtangel.net</b>	
<b>BY PROVIDING AN E-MAIL ADDRESS, CONSENT IS GIVEN TO RECEIVE ALL CORRESPONDENCE FROM THE DEPARTMENT ELECTRONICALLY. COPIES OF THE FINAL ORDER DOCUMENTS WILL ALSO BE MAILED.</b>				

**Agent Information** – The agent is authorized to represent the applicant in all matters relating to this application.

AGENT/BUSINESS NAME <b>Doann Hamilton / Pacific Hydro-Geology, Inc.</b>			PHONE NO. <b>(503) 632-5016</b>	ADDITIONAL CONTACT NO. <b>(503) 349-6946 (cell)</b>
ADDRESS <b>18487 S. Valley Vista Road</b>				FAX NO. <b>(503) 632-5983</b>
CITY <b>Mulino</b>	STATE <b>OR</b>	ZIP <b>97042</b>	E-MAIL <b>phgdmh@gmail.com</b>	
<b>BY PROVIDING AN E-MAIL ADDRESS, CONSENT IS GIVEN TO RECEIVE ALL CORRESPONDENCE FROM THE DEPARTMENT ELECTRONICALLY. COPIES OF THE FINAL ORDER DOCUMENTS WILL ALSO BE MAILED.</b>				

Explain in your own words what you propose to accomplish with this transfer application, and why:  
**The capacity of authorized Old Well (MARI 3249) has diminished considerably. Therefore, we would like to install two additional new wells to obtain our full allowed rate.**


If you need additional space, continue on a separate piece of paper and attach to the application as "Attachment 1".

### Check One Box

- By signing this application, I understand that, upon receipt of the draft preliminary determination and prior to Department approval of the transfer, I will be required to provide landownership information and evidence that I am authorized to pursue the transfer as identified in OAR 690-380-4010(5); **OR**
- I affirm the applicant is a municipality as defined in ORS 540.510(3)(b) and that the right is in the name of the municipality or a predecessor; **OR**
- I affirm the applicant is an entity with the authority to condemn property and is acquiring by condemnation the property to which the water right proposed for transfer is appurtenant and have supporting documentation.

**By my signature below, I confirm that I understand:**

- Prior to Department approval of the transfer application, I may be required to submit payment to the Department for publication of a notice in a newspaper with general circulation in the area where the water right is located, once per week for two consecutive weeks. If more than one qualifying newspaper is available, I suggest publishing the notice in the following newspaper: Woodburn Independent.
- Amendments to the application may only be made in response to the Department's Draft Preliminary Determination (DPD). The applicant will have a period of at least 30 days to amend the application to address any issues identified by the Department in the DPD, or to withdraw the application. Note that amendments may be subject to additional fees, pursuant to ORS 536.050.
- Failure to complete an approved change in place of use and/or change in character of use, will result in loss of the water right (OAR 690-380-6010).
- Refunds may only be granted upon request and, as set forth in ORS 536.050(4)(a), if the Director determines that a refund of all or part of a fee is appropriate in the interests of fairness to the public or necessary to correct an error of the Department.



I (we) affirm that the information contained in this application is true and accurate.

Ryan Eder  
Applicant Signature

RYAN EDER V.P.  
Print Name (and Title if applicable)

8/19/24  
Date

Applicant Signature

Print Name (and Title if applicable)

Date

Is the applicant the sole owner of the land on which the water right, or portion thereof, proposed for transfer is located?  Yes  No\*

\*If NO, include signatures of all deeded landowners (and mailing and/or e-mail addresses if different than the applicant's) or attach affidavits of consent (and mailing and/or e-mail addresses) from all landowners or individuals/entities to which the water right(s) were conveyed.

Check the following boxes that apply:

- The applicant is responsible for completion of change(s). Notices and correspondence should continue to be sent to the applicant.
- The receiving landowner will be responsible for completing the proposed change(s) after the final order is issued. Copies of notices and correspondence should be sent to this landowner.
- Both the receiving landowner and applicant will be responsible for completion of change(s). Copies of notices and correspondence should be sent to this landowner and the applicant.

At this time, are the lands in this transfer application in the process of being sold?  Yes  No

If YES, and you know who the new landowner will be, please complete the receiving landowner information table below. If you do not know who the new landowner will be, then a request for assignment will have to be filed for at a later date.

If a property sells, the certificated water right(s) located on the land belong to the new owner, unless a sale agreement or other document states otherwise. For more information see: [https://www.oregon.gov/owrd/WRDFormsPDF/Transfer\\_Property\\_Transactions.pdf](https://www.oregon.gov/owrd/WRDFormsPDF/Transfer_Property_Transactions.pdf)

RECEIVING LANDOWNER NAME <b>NA</b>		PHONE NO.	ADDITIONAL CONTACT NO.
ADDRESS			FAX NO.
CITY	STATE	ZIP	E-MAIL
Describe any special ownership circumstances:			
The confirming Certificate shall be issued in the name of: <input type="checkbox"/> Applicant <input type="checkbox"/> Receiving Landowner			

Check here if any of the water rights proposed for transfer are or will be located within or served by an irrigation or other water district. (Tip: Complete and attach Supplemental Form D.)

IRRIGATION DISTRICT NAME <b>NA</b>	ADDRESS		
CITY	STATE	ZIP	

Check here if water for any of the rights supplied under a water service agreement or other contract for stored water with a federal agency or other entity.

ENTITY NAME <b>NA</b>	ADDRESS		
CITY	STATE	ZIP	

To meet State Land Use Consistency Requirements, you must list all county, city, municipal corporation, or tribal governments within whose jurisdiction water will be diverted, conveyed or used.

ENTITY NAME <b>Marion County Planning Division</b>	ADDRESS <b>5155 Silverton Road NE</b>	
CITY <b>Salem</b>	STATE <b>Oregon</b>	ZIP <b>97305</b>

ENTITY NAME	ADDRESS	
CITY	STATE	ZIP

**Received**  
SEP 06 2024  
OWRD

**Received**  
SEP 05 2024  
OWRD

## Part 5 of 5 – Water Right Information

Please use a separate Part 5 for each water right being changed. See instructions on page 6, to copy and paste additional Part 5s, or to add additional rows to tables within the form.

**CERTIFICATE # 39904**

### Description of Water Delivery System

System capacity: **0.28 cfs** cubic feet per second (cfs) **OR**  
 \_\_\_\_\_ gallons per minute (gpm)

Describe the current water delivery system or the system that was in place at some time within the last five years. Include information on the pumps, canals, pipelines, and sprinklers used to divert, convey, and apply the water at the authorized place of use.

**Water is pumped from the authorized well using a 30 Hp submersible pump to convey water through 5-inch underground mainline. Laterals are attached with impact sprinklers to irrigate row crops.**

**Table 1. Location of Authorized and Proposed Point(s) of Diversion (POD) or Appropriation (POA)**

(Note: If the POD/POA name is not specified on the certificate, assign it a name or number here.)

POD/POA Name or Number	Is this POD/POA Authorized on the Certificate or is it Proposed?	If POA, OWRD Well Log ID# (or Well ID Tag # L-___)	Twp		Rng		Sec	¼ ¼		Tax Lot, DLC or Gov't Lot	Measured Distances (from a recognized survey corner)
Old Well	<input checked="" type="checkbox"/> Authorized <input type="checkbox"/> Proposed	MARI 3249	6	S	1	W	19	NE	NE	DLC 55	1,590 feet south and 160 feet east from the NW corner DLC 55
Well 1	<input type="checkbox"/> Authorized <input checked="" type="checkbox"/> Proposed	NA	6	S	1	W	19	SE	NE	DLC 55	1,765 feet south and 995 feet west from the NE corner Section 19.
Well 2	<input type="checkbox"/> Authorized <input checked="" type="checkbox"/> Proposed	NA	6	S	1	W	19	SE	NE	DLC 55	1,425 feet south and 980 feet west from the NE corner Section 19.

**Check all type(s) of change(s) proposed below (change "CODES" are provided in parentheses):**

- |  |  |
|--|--|
| <input type="checkbox"/> Place of Use (POU)                            | <input type="checkbox"/> Supplemental Use to Primary Use (S to P)            |
| <input type="checkbox"/> Character of Use (USE)                        | <input type="checkbox"/> Point of Appropriation/Well (POA)                   |
| <input type="checkbox"/> Point of Diversion (POD)                      | <input checked="" type="checkbox"/> Additional Point of Appropriation (APOA) |
| <input type="checkbox"/> Additional Point of Diversion (APOD)          | <input type="checkbox"/> Substitution (SUB)                                  |
| <input type="checkbox"/> Surface Water POD to Ground Water POA (SW/GW) | <input type="checkbox"/> Government Action POD (GOV)                         |

**Will all of the proposed changes affect the entire water right?**

- Yes Complete only the Proposed ("to" or "on" lands) section of Table 2 on the next page. Use the "CODES" listed above to describe the proposed changes.
- No Complete all of Table 2 to describe the portion of the water right to be changed.

Please use and attach additional pages of Table 2 as needed.

Do you have questions about how to fill-out the tables?  
 Contact the Department at 503-986-0900 and ask for Transfer Staff.

**Table 2. Description of Changes to Water Right Certificate # 39904**

List the change proposed for the acreage in each ¼. If more than one change is proposed, specify the acreage associated with each change.  
 If there is more than one POD/POA involved in the proposed changes, specify the acreage associated with each POD/POA.

**AUTHORIZED (the "from" or "off" lands)**  
 The listing that appears on the certificate BEFORE PROPOSED CHANGES  
 List only that part or portion of the water right that will be changed.

**PROPOSED (the "to" or "on" lands)**  
 The listing as it would appear AFTER PROPOSED CHANGES  
 are made.

Twp	Rng	Sec	¼	Tax Lot	DLC	Acres	New Type of USE	POA(s) to be used (from Table 1)	Priority Date
6	S	1	W	19	NE	200	DLC	Old Well, Wells 2 & 3	4-2-1968
6	S	1	W	19	NE	200	DLC	Old Well, Wells 2 & 3	4-2-1968
6	S	1	W	19	SE	200	DLC	Old Well, Wells 2 & 3	4-2-1968
6	S	1	W	20	NW	300	DLC	Old Well, Wells 2 & 3	4-2-1968
6	S	1	W	20	SW	300	DLC	Old Well, Wells 2 & 3	4-2-1968

Twp	Rng	Sec	¼	Tax Lot	DLC	Acres	Proposed Changes (see "CODES" from previous page)	POD(s) or POA(s) (name or number from Table 1)	Priority Date
6	S	1	W	19	NE	200	APOA		
6	S	1	W	19	SE	200	APOA		
6	S	1	W	20	NW	300	APOA		
6	S	1	W	20	SW	300	APOA		

Additional remarks: The well specifications given below for the additional wells are estimates only. The actual well construction will be based on conditions encountered in the field. The objective will be to construct the wells to develop water from the alluvial aquifer.



**For Place of Use or Character of Use Changes - No**

Are there other water right certificates, water use permits or ground water registrations associated with the “from” or the “to” lands?  Yes  No

If YES, list the certificate, water use permit, or ground water registration numbers:\_\_\_\_\_.

Pursuant to ORS 540.510, any “layered” water use such as an irrigation right that is supplemental to a primary right proposed for transfer must be included in the transfer or be cancelled. Any change to a ground water registration must be filed separately in a ground water registration modification application.

**For Substitution** (ground water supplemental irrigation will be substituted for surface water primary irrigation)

Ground water supplemental Permit or Certificate # NA;

Surface water primary Certificate # NA.

**For a change from Supplemental Irrigation Use to Primary Irrigation Use**

Identify the primary certificate to be cancelled. Certificate # NA

**For a change in point(s) of appropriation (well(s)) or additional point(s) of appropriation:**

- Well log(s) are attached for each authorized and proposed well(s) that are clearly labeled and associated with the corresponding well(s) in Table 1 above and on the accompanying application map.

**Tip:** You may search for well logs on the Department’s web page at:

[http://apps.wrd.state.or.us/apps/gw/well\\_log/Default.aspx](http://apps.wrd.state.or.us/apps/gw/well_log/Default.aspx)

**AND/OR**

- Describe the construction of the authorized and proposed well(s) in Table 3 for any wells that do not have a well log. For *proposed wells not yet constructed or built*, provide “a best estimate” for each requested information element in the table. The Department recommends you consult a licensed well driller, geologist, or certified water right examiner to assist with assembling the information necessary to complete Table 3.

**Table 3. Construction of Point(s) of Appropriation**

Any well(s) in this listing must be clearly tied to corresponding well(s) described in Table 1 and shown on the accompanying application map. Failure to provide the information will delay the processing of your transfer application until it is received. The information is necessary for the department to assess whether the proposed well(s) will access the same source aquifer as the authorized point(s) of appropriation (POA). The Department is prohibited by law from approving POA changes that do not access the same source aquifer.

Proposed or Authorized POA Name or Number	Is well already built? (Yes or No)	If an existing well: OWRD Well ID Tag No. L-__	Total well depth	Casing Diameter	Casing Intervals (feet)	Seal depth(s) (intervals)	Perforated or screened intervals (in feet)	Static water level of completed well (in feet)	Source aquifer (sand, gravel, basalt, etc.)	Well -specific rate (cfs or gpm). If less than full rate of water right
Well	Yes	MARI 3249	See Well Log MARI 3249							Not less than full rate of water right
Well 1	No	NA	300 ft	8 inch	0 to 300	0 to 20 ft	TBD	NA	Alluvial	Not less than full rate of water right
Well 2	No	NA	300 ft	8 inch	0 to 300	0 to 20 ft	TBD	NA	Alluvial	

Received

14528 -

SEP 06 2024

# Application for Water Right Transfer

## Evidence of Use Affidavit



Oregon Water Resources Department  
 725 Summer Street NE, Suite A  
 Salem, Oregon 97301-1266  
 (503) 986-0900  
 www.wrd.state.or.us

Please print legibly or type. Be as specific as possible. Attach additional pages if you need more spacing. Supporting documentation must be attached.

State of Oregon )  
 ) ss  
 County of MARION)

I, RYAN EDER, in my capacity as OPERATOR,  
 mailing address 11580 HOOK RD. NE, MT. ANGEL, OR 97362  
 telephone number (503) 932-8693, being first duly sworn depose and say:

1. My knowledge of the exercise or status of the water right is based on (check one):

- Personal observation                       Professional expertise

2. I attest that:

Water was used during the previous five years on the **entire** place of use for Certificate # 39904; **OR**

My knowledge is specific to the use of water at the following locations within the last five years:

Certificate #	Township	Range	Mer	Sec	¼ ¼	Gov't Lot or DLC	Acres (if applicable)

OR

- Confirming Certificate # \_\_\_\_\_ has been issued within the past five years; **OR**
- Part or all of the water right was leased instream at some time within the last five years. The instream lease number is: \_\_\_\_\_ (Note: If the entire right proposed for transfer was not leased, additional evidence of use is needed for the portion not leased instream.); **OR**
- The water right is not subject to forfeiture and documentation that a presumption of forfeiture for non-use would be rebutted under ORS 540.610(2) is attached.
- Water has been used at the actual current point of diversion or appropriation for more than 10 years for Certificate # \_\_\_\_\_ (For Historic POD/POA Transfers)

(continues on reverse side)

Received  
 SEP 06 2024  
 OWRD  
 TACS


3. The water right was used for: (e.g., crops, pasture, etc.): ROW CROPS

4. I understand that if I do not attach one or more of the documents shown in the table below to support the above statements, my application will be considered incomplete.

*Ryan Eden*  
Signature of Affiant

8/19/24  
Date

Signed and sworn to (or affirmed) before me this 19 day of August, 2024.



*Jessica Maxwell*  
Notary Public for Oregon

My Commission Expires: October 3, 2025

Supporting Documents	Examples
<input type="checkbox"/> Copy of a water right certificate that has been issued within the last five years. (not a remaining right certificate)	Copy of <b>confirming</b> water right certificate that shows issue date
<input type="checkbox"/> Copies of receipts from sales of irrigated crops or for expenditures related to use of water	<ul style="list-style-type: none"> <li>• Power usage records for pumps associated with irrigation use</li> <li>• Fertilizer or seed bills related to irrigated crops</li> <li>• Farmers Co-op sales receipt</li> </ul>
<input type="checkbox"/> Records such as FSA crop reports, irrigation district records, NRCS farm management plan, or records of other water suppliers	<ul style="list-style-type: none"> <li>• District assessment records for water delivered</li> <li>• Crop reports submitted under a federal loan agreement</li> <li>• Beneficial use reports from district</li> <li>• IRS Farm Usage Deduction Report</li> <li>• Agricultural Stabilization Plan</li> <li>• CREP Report</li> </ul>
<input checked="" type="checkbox"/> Aerial photos containing sufficient detail to establish location and date of photograph	<p>Multiple photos can be submitted to resolve different areas of a water right. If the photograph does not print with a "date stamp" or without the source being identified, the date of the photograph and source should be added.</p> <p>Sources for aerial photos: OSU – <a href="http://www.oregonexplorer.info/imagery">www.oregonexplorer.info/imagery</a> OWRD – <a href="http://www.wrd.state.or.us">www.wrd.state.or.us</a> Google Earth – <a href="http://earth.google.com">earth.google.com</a> TerraServer – <a href="http://www.terraserver.com">www.terraserver.com</a></p>
<input type="checkbox"/> Approved Lease establishing beneficial use within the last 5 years	Copy of instream lease or lease number

14528 -

Received  
SEP 06 2024  
OWRD



1985

Image © 2024 Airbus

Nusom Rd NE

Nusom Rd NE

Oberinner Farms

Imagery Date: 3/15/2024

45°02'15.26" N 122°50'45.78" W elev 189 ft eye alt 3836 ft

Google Earth

14528 -

Received

SEP 06 2024

OWRN

# Application for Water Right Transfer



Oregon Water Resources Department  
725 Summer Street NE, Suite A  
Salem, Oregon 97301-1266  
(503) 986-0900  
www.wrd.state.or.us

## Consent by Deeded Landowner

State of Oregon )  
 )ss  
County of Marion )

I Gerald Eder in my/our capacity as Owner,

mailing address 6181 Lakeshore Ct. N, Keizer, OR 97303,

telephone number 503-269-0857, duly sworn depose and say that I/We

consent to the proposed change(s) to Water Right Certificate Number 39904

described in a Water Right Transfer Application (T-NA),

(transfer number, if known)

submitted by Chuck Eder Farms Inc.

on the property in tax lot number(s):

Lot 200, Section 19, Township 6 South, Range 1 West, W.M.,

located at 7776 North Howell Rd NE, Silverton, OR 97381, and

Lot 300, Section 20, Township 6 South, Range 1 West, W.M.,

located at tax lot adjacent to the east of TL 200 as described above.

(site address)


Gerald Eder  
Signature of Affiant

8-19-24  
Date

\_\_\_\_\_  
Signature of Affiant

\_\_\_\_\_  
Date

Subscribed and Sworn to before me this 19 day of August, 2024.



Debra A. Sandver  
Notary Public for Oregon

My commission expires February 13 2027

Revised 7/1/2021

14528 -

Received  
SEP 06 2024  
OWRD

# Application for Water Right Transfer



Oregon Water Resources Department  
725 Summer Street NE, Suite A  
Salem, Oregon 97301-1266  
(503) 986-0900  
www.wrd.state.or.us

## Consent by Deeded Landowner

State of Oregon )  
 )ss  
County of Marion )

I Kathy Eder-Deshon in my/our capacity as Trustee of B. Eder Deshon Family Trust

mailing address 7776 North Howell Rd NE, Silverton, OR 97381,

telephone number 503-873-3170, duly sworn depose and say that I/We

consent to the proposed change(s) to Water Right Certificate Number 39904

described in a Water Right Transfer Application (T-NA),  
(transfer number, if known)

submitted by Chuck Eder Farms Inc.

on the property in tax lot number(s):

Lot 200, Section 19, Township 6 South, Range 1 West, W.M.,

located at 7776 North Howell Rd NE, Silverton, OR 97381, and

Lot 300, Section 20, Township 6 South, Range 1 West, W.M.,

located at tax lot adjacent to the east of TL 200 as described above.  
(site address)


Kathy Eder-Deshon  
Signature of Affiant

8-19-2024  
Date

\_\_\_\_\_  
Signature of Affiant

\_\_\_\_\_  
Date

Subscribed and Sworn to before me this 19 day of August, 2024.



Jessica Maxwell  
Notary Public for Oregon

My commission expires October 3, 2025

Revised 7/1/2021

Received  
SEP 06 2024  
OWRD

# Land Use Information Form



Oregon Water Resources Department  
 725 Summer Street NE, Suite A  
 Salem, Oregon 97301-1266  
 (503) 986-0900  
 www.oregon.gov/OWRD

NAME Chuck Eder Farms, Inc.			PHONE 503-932-8693	
MAILING ADDRESS 11580 Hook Rd NE				
CITY Mt. Angel	STATE OR	ZIP 97362	EMAIL ryaneder@mtangel.net	

## A. Land and Location

Please include the following information for all tax lots where water will be diverted (taken from its source), conveyed (transported), and/or used or developed. Applicants for municipal use, or irrigation uses within irrigation districts, may substitute existing and proposed service-area boundaries for the tax-lot information requested below.

Township	Range	Section	¼ ¼	Tax Lot #	Plan Designation (e.g., Rural Residential/RR-5)	Water to be:			Proposed Land Use:
6S	1W	19		200	EFU	<input checked="" type="checkbox"/> Diverted	<input checked="" type="checkbox"/> Conveyed	<input checked="" type="checkbox"/> Used	Irrigation
6S	1W	20		300	EFU	<input type="checkbox"/> Diverted	<input checked="" type="checkbox"/> Conveyed	<input checked="" type="checkbox"/> Used	Irrigation
						<input type="checkbox"/> Diverted	<input type="checkbox"/> Conveyed	<input type="checkbox"/> Used	
						<input type="checkbox"/> Diverted	<input type="checkbox"/> Conveyed	<input type="checkbox"/> Used	

List all counties and cities where water is proposed to be diverted, conveyed, and/or used or developed:

Marion County
---------------

**NOTE:** A separate Land Use Information Form must be completed and submitted for each county and city, as applicable.

## B. Description of Proposed Use

Type of application to be filed with the Oregon Water Resources Department:

- Permit to Use or Store Water   
  Water Right Transfer   
  Permit Amendment or Ground Water Registration Modification  
 Limited Water Use License   
  Exchange of Water   
  Allocation of Conserved Water

Source of water:   
 Reservoir/Pond   
 Ground Water   
 Surface Water (name) \_\_\_\_\_

Estimated quantity of water needed: 0.28   
 cubic feet per second   
 gallons per minute   
 acre-feet

Intended use of water:   
 Irrigation   
 Commercial   
 Industrial   
 Domestic for \_\_\_\_\_ household(s)  
 Municipal   
 Quasi-Municipal   
 Instream   
 Other \_\_\_\_\_

Briefly describe:

<u>This Land Use Information Form is to accompany a water right transfer application that proposes to add two new points of appropriation (wells) to an existing water right (Certificate 39904).</u>
---

**Note to applicant:** For new water right applications only, if the Land Use Information Form cannot be completed while you wait, please have a local government representative sign the receipt on the bottom of page 4 and include it with the application filed with the Oregon Water Resources Department.

See Page 4 →

Received  
 SEP 06 2024

OWRD  
 Revised: 10/2023

## For Local Government Use Only

The following section must be completed by a planning official from each county and city listed unless the project will be located entirely within the city limits. In that case, only the city planning agency must complete this form. This deals only with the local land use plan. Do not include approval for activities such as building or grading permits.

**Please check the appropriate box below and provide the requested information**

- Land uses to be served by the proposed water use(s), including proposed construction, are allowed outright or are not regulated by your comprehensive plan. Cite applicable ordinance section(s): MCC 17.136.020.A
- Land uses to be served by the proposed water use(s), including proposed construction, involve discretionary land-use approvals as listed in the table below. (Please attach documentation of applicable land-use approvals which have already been obtained. Record of Action/land-use decision and accompanying findings are sufficient.) **If approvals have been obtained but all appeal periods have not ended, check "Being Pursued."**

Type of Land-Use Approval Needed (e.g., plan amendments, rezones, conditional-use permits, etc.)	Cite Most Significant, Applicable Plan Policies & Ordinance Section References	Land-Use Approval:	
		<input type="checkbox"/> Obtained <input type="checkbox"/> Denied	<input type="checkbox"/> Being Pursued <input type="checkbox"/> Not Being Pursued
		<input type="checkbox"/> Obtained <input type="checkbox"/> Denied	<input type="checkbox"/> Being Pursued <input type="checkbox"/> Not Being Pursued
		<input type="checkbox"/> Obtained <input type="checkbox"/> Denied	<input type="checkbox"/> Being Pursued <input type="checkbox"/> Not Being Pursued
		<input type="checkbox"/> Obtained <input type="checkbox"/> Denied	<input type="checkbox"/> Being Pursued <input type="checkbox"/> Not Being Pursued

Local governments are invited to express special land use concerns or make recommendations to the Oregon Water Resources Department regarding this proposed use of water in the box below or on a separate sheet.

Name: Alexander Seifer Title: Assistant Planner  
 Signature: *Alexander Seifer* Date: 8/22/2024  
 Governmental Entity: Marion County Phone: 503-588-5038

Receipt Acknowledging Request for Land Use Information	
<b>Note to Local Government Representative:</b>	
Please complete this form and return it to the applicant. <b>For new water right applications only</b> , if you are unable to complete this form while the applicant waits, you may complete this receipt and return it to the applicant. If you sign the receipt, you will have 30 days from the date of OWRD's Public Notice of the application to submit the completed Land Use Information Form to Oregon Water Resources Department. Please note while OWRD can accept a signed receipt as part of intake for an application for a new permit to use or store water, a completed Land Use Information Form is required for all other applications.	
Applicant Name: _____	
Staff Name: _____	Title: _____
Staff Signature: _____	Date: _____
Governmental Entity: _____	Phone: _____





NOTICE TO WATER WELL CONTRACTOR

The original and first copy of this report are to be filed with the

STATE ENGINEER, SALEM, OREGON 97310 within 30 days from the date of well completion.

WATER WELL REPORT

RECEIVED

STATE OF OREGON

(Please type or print)

Do not write above this line

STATE ENGINEER

G-4310

State Well No. 6/1w-19A

State Permit No. Received

3249  
MAR 19 1968

SEP 06 2024

OWRD

(1) OWNER:

Name Norbert Eder  
Address Route 2, Silverton

(2) TYPE OF WORK (check):

New Well  Deepening  Reconditioning  Abandon

If abandonment, describe material and procedure in Item 12.

(3) TYPE OF WELL:

Rotary  Driven   
Cable  Jetted   
Dug  Bored

(4) PROPOSED USE (check):

Domestic  Industrial  Municipal   
Irrigation  Test Well  Other

CASING INSTALLED:

8" Diam. from 0 ft. to 206 ft. Gage #250  
Threaded  Welded

PERFORATIONS:

Perforated?  Yes  No  
Type of perforator used Mills knife  
Size of perforations 1/4 in. by 3 in.  
84 perforations from 105 ft. to 112 ft.  
84 perforations from 128 ft. to 135 ft.  
48 perforations from 144 ft. to 148 ft.  
300 perforations from 179 ft. to 204 ft.

(7) SCREENS:

Well screen installed?  Yes  No  
Manufacturer's Name \_\_\_\_\_  
Type \_\_\_\_\_ Model No. \_\_\_\_\_  
Diam. \_\_\_\_\_ Slot size \_\_\_\_\_ Set from \_\_\_\_\_ ft. to \_\_\_\_\_ ft.  
Diam. \_\_\_\_\_ Slot size \_\_\_\_\_ Set from \_\_\_\_\_ ft. to \_\_\_\_\_ ft.

(8) WATER LEVEL: Completed well.

Static level 29 ft. below land surface Date 3-18-68  
Artesian pressure \_\_\_\_\_ lbs. per square inch Date \_\_\_\_\_

(9) WELL TESTS:

Drawdown is amount water level is lowered below static level  
Was a pump test made?  Yes  No If yes, by whom? Driller  
A: 225 gal./min. with 69 ft. drawdown after 1 hrs.  
" 400 " " 129 " " 1 "  
Baller test gal./min. with ft. drawdown after hrs.  
Artesian flow g.p.m. Date \_\_\_\_\_  
Temperature of water  Was a chemical analysis made?  Yes  No

(10) CONSTRUCTION:

Well seal—Material used Bentonite & cuttings  
Depth of seal 20 ft.  
Diameter of well bore to bottom of seal 12 in.  
Were any loose strata cemented off?  Yes  No Depth \_\_\_\_\_  
Was a drive shoe used?  Yes  No  
Did any strata contain unusable water?  Yes  No  
Type of water? \_\_\_\_\_ depth of strata \_\_\_\_\_  
Method of sealing strata off \_\_\_\_\_  
Was well gravel packed?  Yes  No Size of gravel: \_\_\_\_\_  
Gravel placed from \_\_\_\_\_ ft. to \_\_\_\_\_ ft.

(11) LOCATION OF WELL:

County Marion Driller's well number \_\_\_\_\_  
1/4 1/4 Section T. \_\_\_\_\_ W.M. \_\_\_\_\_

Bearing and distance from section or subdivision corner  
1260 ft. S. 800 ft. W. of N.E. corner of sec 19. T. 8S. R. 1 W

(12) WELL LOG:

Diameter of well below casing 8  
Depth drilled 208 ft. Depth of completed well 208 ft.

Formation: Describe color, texture, grain size and structure of materials; and show thickness and nature of each stratum and aquifer penetrated, with at least one entry for each change of formation. Report each change in position of Static Water Level as drilling proceeds. Note drilling rates.

MATERIAL	From	To	SWL
Top soil brn.	0	1	
Clay brn.	1	8	
Sandy clay brn.	8	28	
Sandy clay grey,	28	64	
Clay grey.	64	79	
Sandy clay grey.	79	93	
Med conglom, grey hard	93	96	
Med conglom, grey soft.	96	103	
Med conglom, grey hard	103	117	
Med sand, grey.	117	121	
Med conglom, grey, hard.	121	145	145
Med conglom brn. hard	145	152	
Fine sand brn.	152	158	
Med conglom brn hard.	158	166	
Med sand, brn, packed.	166	169	
Med conglom brn, hard.	169	186	
Med sand & gravel loose brn.	186	189	
Conglom med brn, hard.	189	195	
Conglom med, grey, hard.	195	206	
Clay grey.	206	208	

Work started 2-22-68 19 Completed 3-18-68 19  
Date well drilling machine moved off of well 3-19-68 19

Drilling Machine Operator's Certification:

This well was constructed under my direct supervision. Materials used and information reported above are true to my best knowledge and belief.

[Signed] Ken Taylor Date 3-26-68 19  
(Drilling Machine Operator)

Drilling Machine Operator's License No. 322

Water Well Contractor's Certification:

This well was drilled under my jurisdiction and this report is true to the best of my knowledge and belief.

NAME R. Stadel & Sons  
(Person, firm or corporation) (Type or print)

Address Route 3, Box 169, Silverton

[Signed] Paul R. Stadel  
(Water Well Contractor)

Contractor's License No. 296 Date 3-26 1968