



September 13, 2024

Ann Reece  
Oregon Water Resources Department  
725 Summer St NE Ste A  
Salem, OR 97301-1266

**RE: Claim of Beneficial Use Transfer #T-13884**

Dear Ann,

Central Oregon Irrigation District is submitting our claim of beneficial use for a permanent District transfer ("385").

Enclosed is a list of the authorized lands. Site reports are attached to each map and any specific details about the properties are contained in each site report.

**Please Note:** The below noted properties have had the following changes:

1. Ownership change for Authorized Place of Use: Segoviano, Cristian/Olga to Segoviano, Cristian/Vanessa
2. 14-13-27-NWSW 200: Mapping adjustment to reflect place of use on QQ 14-13-27 SWNW 200. Adjustment determined at COBU site review. The ownership is Segoviano, Cristian/Vanessa
3. Ownership change for Authorized Place of Use: Mulcahy, Richard/Denise to Dynes, Luke
4. Ownership change for Authorized Place of Use: Thomas, William/Allison to Dodds Rd, LLC
5. 14-13-27 NWSW 500: Mapping adjustment to reflect place of use on QQ 14-13-27 SWSW 500. Adjustment determined at COBU site review. The ownership is Webb, Griffin/Samantha

The District certifies that it has inspected the place of use and confirms the change in place of use has been completed consistent with the terms and conditions of the final order approving the transfer.

  
\_\_\_\_\_  
Craig Horrell

Date: 8.30.24

Managing Director, Central Oregon Irrigation District



Oregon Water Resources Department  
 725 Summer Street NE, Suite A  
 Salem, Oregon 97301-1266  
 (503) 986-0900  
 www.wrd.state.or.us

E-RECEIVED  
 9/3/2024  
 OWRD

# District Permanent Water Right Transfer Claim of Beneficial Use

## 1. APPLICANT INFORMATION

District: Central Oregon Irrigation District

Contact Person: Mikaela Watson Phone: 541-548-6047

Mailing Address: 1055 SW Lake Ct.

City: Redmond State: OR Zip: 97756

E-Mail address: mwatson@coid.org

Transfer Number: T -

## 2. WATER RIGHT(S)

Pursuant to OAR Chapter 690, Division 385, the district is submitting to the Water Resources Department this claim of beneficial use, with the appropriate fee, for the following water right(s):

*NOTE: Fees do not apply if the priority date is prior to July 9, 1987.*

| PERMIT NUMBER | CERTIFICATE NUMBER | DECREE (name, volume, and page) | PRIMARY (P) OR SUPP (S)  |
|---------------|--------------------|---------------------------------|--|
| -             | 94956              |                                 | <input checked="" type="checkbox"/> P <input type="checkbox"/> S |
| -             | 76714              |                                 | <input type="checkbox"/> P <input checked="" type="checkbox"/> S |
| -             |                    |                                 | <input type="checkbox"/> P <input type="checkbox"/> S            |
| -             |                    |                                 | <input type="checkbox"/> P <input type="checkbox"/> S            |

## 3. AUTHORIZED POINT(S) OF DIVERSION (POD) / APPROPRIATION (POA)

The authorized point(s) of diversion / appropriation for the water right modified by the transfer are as follows:

| PERMIT NUMBER | DECREE or CERTIFICATE | POD / POA # | SOURCE             | LOCATION – MEASURED DISTANCES   |
|---------------|-----------------------|-------------|--------------------|---|
| -             | 94956                 | 1           | Deschutes River    | SW ¼ NE ¼ SEC. 13, T. 18 S., R. 11 E., W.M.; 1520' S. & 1535' W. FROM THE NE CRNR OF SEC. 13  |
| -             | 94956                 | 11          | Deschutes River    | SE ¼ NE ¼ SEC. 29, T. 17 S., R. 12 E., W.M.; 850' N. AND 630' W. FROM THE E ¼ CRNR OF SEC. 29 |
| -             | 76714                 |             | Crane Prairie Res. | NE ¼ NE ¼ SECTION 17, T 21 S, R 8 E, W.M.   |
| -             |                       |             |                    |   |

6. SIGNATURES

The district certifies that it has inspected the place of use listed in Table I, and confirms the change in place of use has been completed consistent with the terms and conditions of the final order approving the transfer.

  
\_\_\_\_\_  
Craig Horrell - Managing Director  
Central Oregon Irrigation District

9.2.24  
Date

**See Table Below**



September 13, 2024

Ann Reece  
Oregon Water Resources Department  
725 Summer St NE Ste A  
Salem, OR 97301-1266

**RE: Claim of Beneficial Use Transfer #T-13884**

Dear Ann,

Central Oregon Irrigation District is submitting our claim of beneficial use for a permanent District transfer ("385").

Enclosed is a list of the authorized lands. Site reports are attached to each map and any specific details about the properties are contained in each site report.

**Please Note:** The below noted properties have had the following changes:

1. Ownership change for Authorized Place of Use: Segoviano, Cristian/Olga to Segoviano, Cristian/Vanessa
2. 14-13-27-NWSW 200: Mapping adjustment to reflect place of use on QQ 14-13-27 SWNW 200. Adjustment determined at COBU site review. The ownership is Segoviano, Cristian/Vanessa
3. Ownership change for Authorized Place of Use: Mulcahy, Richard/Denise to Dynes, Luke
4. Ownership change for Authorized Place of Use: Thomas, William/Allison to Dodds Rd, LLC
5. 14-13-27 NWSW 500: Mapping adjustment to reflect place of use on QQ 14-13-27 SWSW 500. Adjustment determined at COBU site review. The ownership is Webb, Griffin/Samantha

The District certifies that it has inspected the place of use and confirms the change in place of use has been completed consistent with the terms and conditions of the final order approving the transfer.

  
\_\_\_\_\_  
Craig Horrell

Date: 8.30.24

Managing Director, Central Oregon Irrigation District

TABLE 2. - PROPOSED PLACE OF USE

| Cert/Decree | PRIMARY | SUPP  | Cert/Perm | TRANSFER NBR | POD | USE  | TWP | RNG | SEC | QQ   | LOT   | ACRES | USER NAME  |
|-------------|---------|-------|-----------|--------------|-----|------|-----|-----|-----|------|-------|-------|--|
| 94956       | 76714   | 76714 | 76714     | T-2021-017   | #11 | IRRI | 14  | 13  | 27  | NWSW | 00700 | 3.000 | Eldridge, Ross/Kellie                                  |
| 94956       | 76714   | 76714 | 76714     | T-2021-018   | #11 | IRRI | 14  | 13  | 27  | NWSW | 00500 | 2.100 | Webb, Griffin/Samantha - POU adjustment                |
| 94956       | 76714   | 76714 | 76714     | T-2021-018   | #11 | IRRI | 14  | 13  | 27  | SWSW | 00500 | 0.900 | Webb, Griffin/Samantha - POU adjustment                |
| 94956       | 76714   | 76714 | 76714     | T-2021-019   | #11 | IRRI | 14  | 13  | 27  | NWSW | 00200 | 1.980 | Segoviano, Cristian/Olga - Name change, POU adjustment |
| 94956       | 76714   | 76714 | 76714     | T-2021-019   | #11 | IRRI | 14  | 13  | 27  | SWNW | 00200 | 1.020 | Segoviano, Cristian/Olga - Name change, POU adjustment |
| 94956       | 76714   | 76714 | 76714     | T-2021-025   | #11 | IRRI | 15  | 13  | 10  | NWNE | 00200 | 1.040 | Segoviano, Rocio                                       |
| 94956       | 76714   | 76714 | 76714     | T-2021-026   | #11 | IRRI | 16  | 12  | 02  | SESE | 01300 | 0.120 | Benz, Chad/Danielle                                    |
| 94956       | 76714   | 76714 | 76714     | T-2021-028   | #11 | IRRI | 16  | 12  | 11  | NWSE | 00103 | 0.060 | Licitra, Roberta                                       |
| 94956       | 76714   | 76714 | 76714     | T-2021-028   | #11 | IRRI | 16  | 12  | 11  | SENE | 00104 | 0.130 | Licitra, Roberta                                       |
| 94956       | 76714   | 76714 | 76714     | T-2021-028   | #11 | IRRI | 16  | 12  | 11  | SWNE | 00105 | 0.420 | Licitra, Roberta -                                     |
| 94956       | 76714   | 76714 | 76714     | T-2021-028   | #11 | IRRI | 16  | 12  | 11  | SWNE | 00104 | 0.120 | Licitra, Roberta                                       |
| 94956       | 76714   | 76714 | 76714     | T-2021-030   | #11 | IRRI | 16  | 12  | 35  | NWSE | 01200 | 0.290 | Forcier, Joshua  |
| 94956       | 76714   | 76714 | 76714     | T-2021-003   | #11 | IRRI | 17  | 12  | 14  | NWSE | 00400 | 0.230 | Gasper, Gary   |
| 94956       | 76714   | 76714 | 76714     | T-2021-003   | #11 | IRRI | 17  | 12  | 14  | SWNE | 00400 | 0.950 | Gasper, Gary   |
| 94956       | 76714   | 76714 | 76714     | T-2021-024   | #1  | IRRI | 17  | 13  | 31  | SWSW | 01300 | 0.600 | Eidler, Eric   |
| 94956       | 76714   | 76714 | 76714     | T-2021-004   | #1  | IRRI | 17  | 14  | 27  | NWSW | 00200 | 1.800 | Mulcahy, Richard/Denise - Name change                  |
| 94956       | 76714   | 76714 | 76714     | T-2021-021   | #1  | IRRI | 17  | 14  | 27  | NWSW | 00200 | 3.500 | Mulcahy, Richard/Denise - Name change                  |
| 94956       | 76714   | 76714 | 76714     | T-2021-022   | #1  | IRRI | 18  | 12  | 02  | NESE | 01300 | 0.350 | Vodak, David/Cammy                                     |
| 94956       | 76714   | 76714 | 76714     | T-2021-023   | #1  | IRRI | 18  | 13  | 05  | SWSE | 00100 | 1.260 | Baney, Curtis O. Trust                                 |
| 94956       | 76714   | 76714 | 76714     | T-2021-027   | #1  | IRRI | 18  | 13  | 06  | NWNE | 00400 | 0.450 | Walters, Jason K                                       |
| 94956       | 76714   | 76714 | 76714     | T-2021-029   | #1  | IRRI | 18  | 13  | 11  | NENW | 00404 | 0.360 | Thomas, William/Allison                                |
| 94956       | 76714   | 76714 | 76714     | T-2021-029   | #1  | IRRI | 18  | 13  | 11  | SENW | 00404 | 1.500 | Thomas, William/Allison                                |
| 94956       | 76714   | 76714 | 76714     | T-2021-029   | #1  | IRRI | 18  | 13  | 11  | SWNW | 00404 | 0.950 | Thomas, William/Allison                                |

corrected TL 3-23-22 - notified OWRD

23.130

# FINAL PROOF SITE REPORT

## Claim of Beneficial Use

Property Owner (Applicant): Eldridge, Ross/Kellie

Petition #: P-2021-003

Current Owner: \_\_\_\_\_

OWRD #: T-13884

Notice #: T-2021-017

| P.O.D | USE | HG    | TRSQQTL         | ACRES |
|-------|-----|-------|-----------------|-------|
|       | IRR | G-9-1 | 141327NWSW00700 | 3 ac. |

- Person interview (if any): \_\_\_\_\_
- Method of Irrigation: Sprinkler's
- Use (crops produced): Pasture and yard
- Method used to calculate area irrigated: GPS
- Is beneficial use achieved: yes
- Dated photos of beneficial use: yes 9/1/23
- Are there any mapping changes: No
  - Submit map changes to mapping for updates to ARC. Date submitted: \_\_\_\_\_
  - Update QQ/TL changes in WWIN: \_\_\_\_\_
- Enter use into WWIN: \_\_\_\_\_

**IF INCOMPLETE:**

- Failure to Prove up: \_\_\_\_\_ acres of transferred water right
- Extension Filed: \_\_\_\_\_

NOTES:  
 1ST Review: \_\_\_\_\_

2ND Review: \_\_\_\_\_

3RD Review (if not complete assess \$150.00 fee): \_\_\_\_\_

Final Inspection by: Cary R. Penhollow Date: 9/1/23

# DESCHUTES COUNTY SEC.27 T14S R13E

E-RECEIVED  
9/3/2024  
OWRD

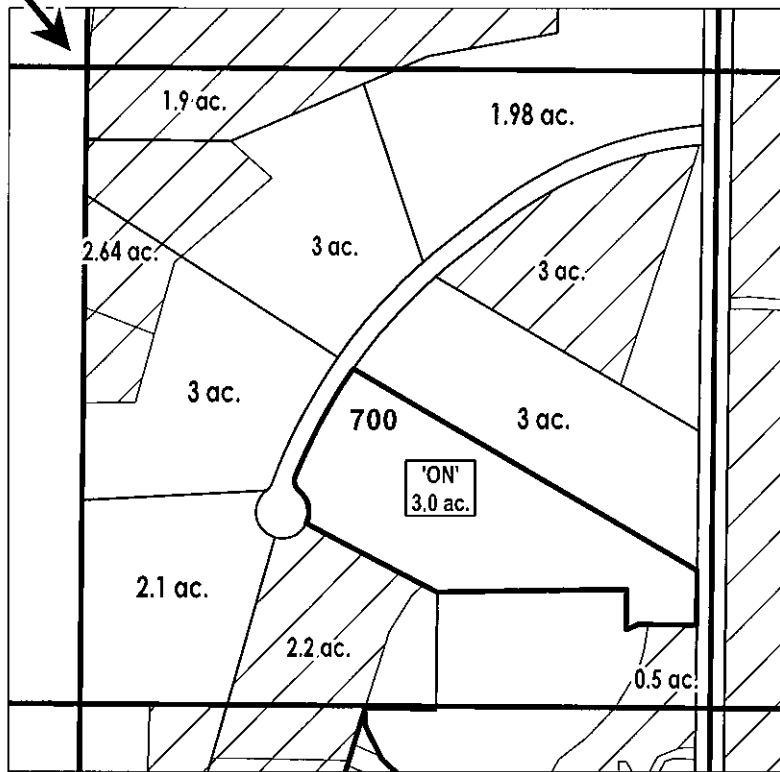
SCALE - 1" = 400'



NW 1/4 OF THE SW 1/4

OWRD #: T-13884

W 1/4 COR



|       |                         |
|-------|-------------------------|
| # ac. | 'ON' LAND PARCELS       |
| # ac. | PARCELS W/ WATER RIGHTS |
|       | EXISTING WATER RIGHTS   |

FINAL PROOF MAP

NAME: Eldridge, Ross/Kellie

TAXLOT #: 700

3.0 ACRES



DATE: 8/27/2024

# FINAL PROOF SITE REPORT

## Claim of Beneficial Use

Property Owner (Applicant): Segoviano, Cristian/Olga

Petition #: P-2021-003

OWRD #: T-13884

Current Owner: Segoviano, Cristian & Vanessa

Notice #: T-2021-019

| P.O.D | USE | HG    | TRSQQTL         | ACRES            |
|-------|-----|-------|-----------------|------------------|
|       | IRR | G-9-1 | 141327NWSW00200 | <del>3 ac.</del> |

*mu*  
1.98  
1.02  

---

3.0

141327SWNW200

- Person interview (if any): \_\_\_\_\_
- Method of Irrigation: Sprinkler
- Use (crops produced): Pasture mix + yard
- Method used to calculate area irrigated: GPS & aerial review
- Is beneficial use achieved: yes
- Dated photos of beneficial use: \_\_\_\_\_
- Are there any mapping changes: \_\_\_\_\_
  - Submit map changes to mapping for updates to ARC. Date submitted: \_\_\_\_\_
  - Update QQ/TL changes in WWIN: \_\_\_\_\_
- Enter use into WWIN: \_\_\_\_\_

### IF INCOMPLETE:

- Failure to Prove up: \_\_\_\_\_ acres of transferred water right
- Extension Filed: \_\_\_\_\_

### NOTES:

1ST Review:

First Review shows not much change from last year. 7-15-24 CP  
letter and email sent re: exit fee if not proved up. mtw

2ND Review:

Aerial Review 2024 8.21.24

3RD Review (if not complete assess \$150.00 fee):

Final Inspection by: CP

Date: 8.21.24



E-RECEIVED  
9/3/2024  
OWRD

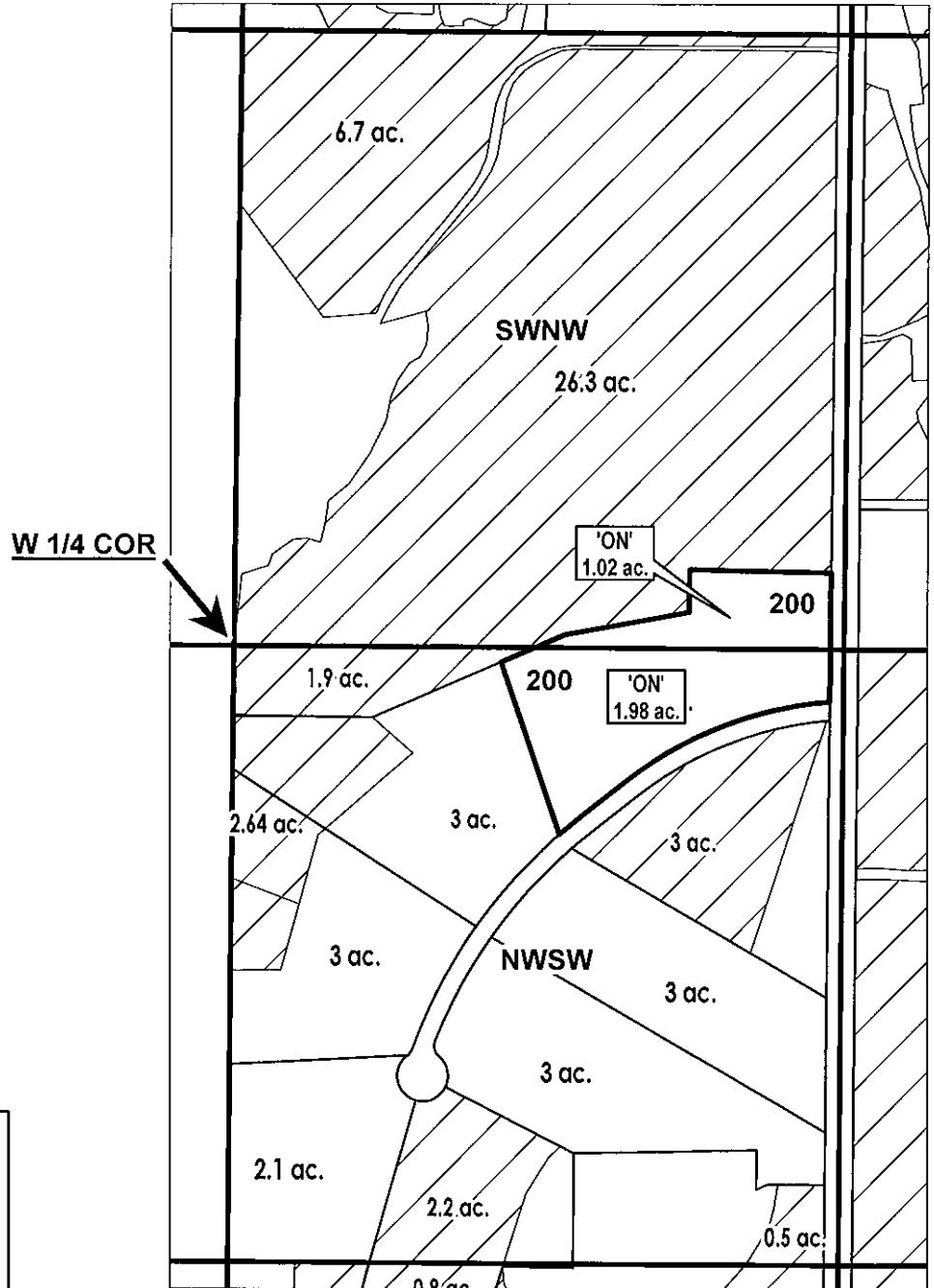
# DESCHUTES COUNTY SEC.27 T14S R13E

SCALE - 1" = 400'



SW 1/4 OF THE NW 1/4; NW 1/4 OF THE SW 1/4

OWRD #: T-13884



- # ac. 'ON' LAND PARCELS
- # ac. PARCELS W/ WATER RIGHTS
- EXISTING WATER RIGHTS



## FINAL PROOF MAP

NAME: Segoviano, Cristian/Vanessa

TAXLOT #: 500

3.0 ACRES

DATE: 8/28/2024

# FINAL PROOF SITE REPORT

## Claim of Beneficial Use

E-RECEIVED  
 9/3/2024  
 OWRD

Property Owner (Applicant): Webb, Griffin/Samantha

Petition #: P-2021-003

Current Owner: Webb, Griffin/Samantha

OWRD #: T-13884

Notice #: T-2021-018

| P.O.D | USE | HG    | TRSQQTL         | ACRES            |
|-------|-----|-------|-----------------|------------------|
|       | IRR | G-9-1 | 141327NWSW00500 | <del>3 ac.</del> |

141327SWSW00500

2.1 ac  
0.9 ac  
3.0 ac

- Person interview (if any): \_\_\_\_\_
- Method of Irrigation: Sprinkler + Flood
- Use (crops produced): pasture + yard
- Method used to calculate area irrigated: GPS'ed with online mapping
- Is beneficial use achieved: yes
- Dated photos of beneficial use: 7-15-2024 field maps app.
- Are there any mapping changes: yes
  - o Submit map changes to mapping for updates to ARC. Date submitted: \_\_\_\_\_
  - o Update QQ/TL changes in WWIN: \_\_\_\_\_
- Enter use into WWIN: \_\_\_\_\_

**IF INCOMPLETE:**

- Failure to Prove up: \_\_\_\_\_ acres of transferred water right
- Extension Filed: \_\_\_\_\_

**NOTES:**

1ST Review: \_\_\_\_\_

2ND Review: \_\_\_\_\_

3RD Review (if not complete assess \$150.00 fee): \_\_\_\_\_

Final Inspection by: Cory Penhollow Date: 7-15-24

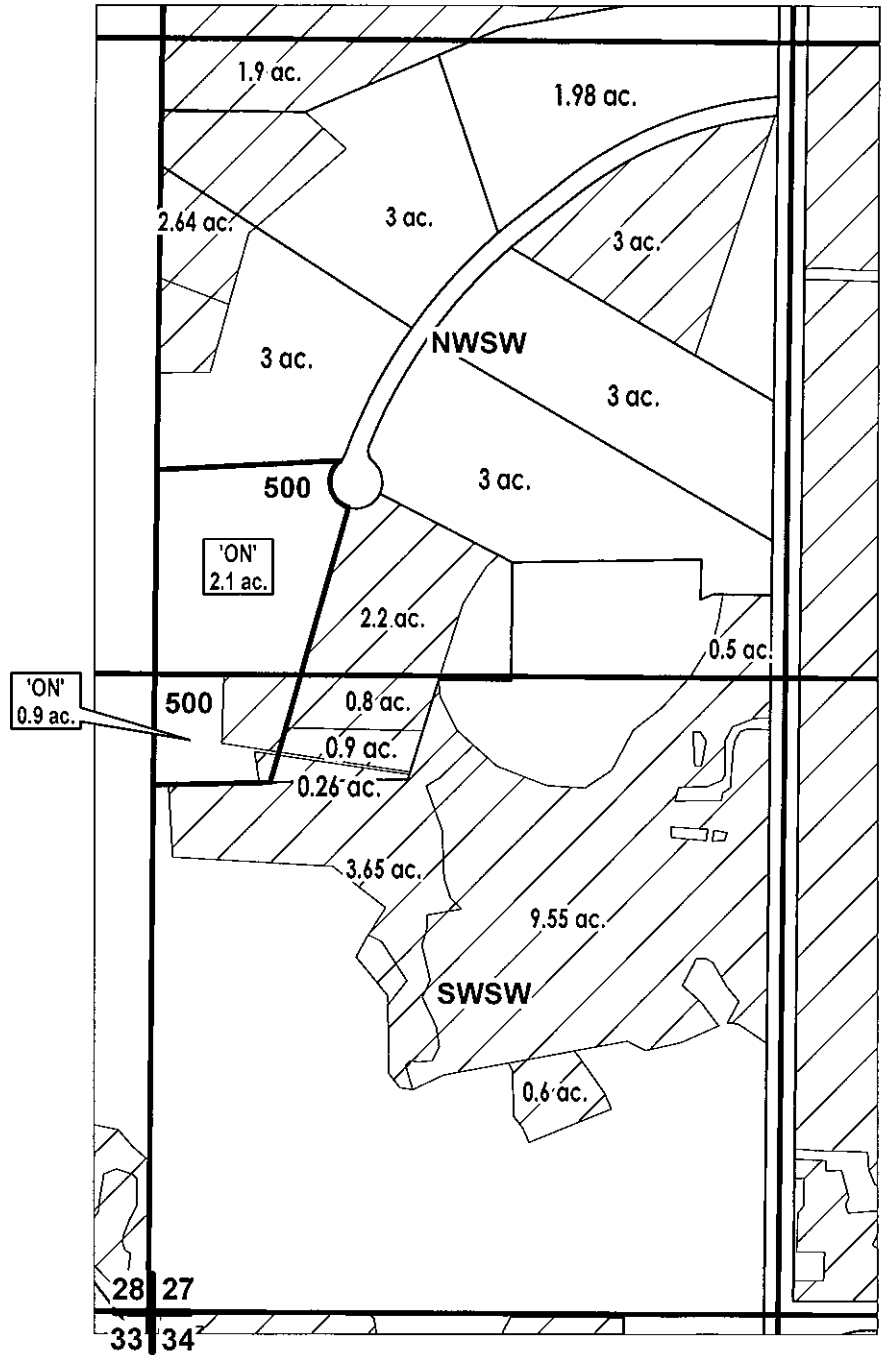
# DESCHUTES COUNTY SEC.27 T14S R13E

SCALE - 1" = 400'



NW 1/4 OF THE SW 1/4; SW 1/4 OF THE SW 1/4

OWRD #: T-13884



|       |                         |
|-------|-------------------------|
| # ac. | 'ON' LAND PARCELS       |
| # ac. | PARCELS W/ WATER RIGHTS |
|       | EXISTING WATER RIGHTS   |



DATE: 8/27/2024

## FINAL PROOF MAP

NAME: Webb, Griffin/Samantha

TAXLOT #: 500

3.0 ACRES

# FINAL PROOF SITE REPORT

## Claim of Beneficial Use

Property Owner (Applicant): Segoviano, Rocio

Petition #: P-2021-003

Current Owner: \_\_\_\_\_

OWRD #: T-13884

Notice #: T-2021-025

| P.O.D | USE | HG     | TRSQQTL         | ACRES    |
|-------|-----|--------|-----------------|----------|
|       | IRR | E-14-1 | 151310NWNE00200 | 1.04 ac. |

- Person interview (if any): \_\_\_\_\_
- Method of Irrigation: HANDLINE
- Use (crops produced): PASTURE
- Method used to calculate area irrigated: \_\_\_\_\_
- Is beneficial use achieved: yes
- Dated photos of beneficial use: YES
- Are there any mapping changes: \_\_\_\_\_
  - Submit map changes to mapping for updates to ARC. Date submitted: \_\_\_\_\_
  - Update QQ/TL changes in WWIN: \_\_\_\_\_
- Enter use into WWIN: \_\_\_\_\_

### IF INCOMPLETE:

- Failure to Prove up: \_\_\_\_\_ acres of transferred water right
- Extension Filed: \_\_\_\_\_

### NOTES:

1ST Review:

2ND Review:

---

---

3RD Review (if not complete assess \$150.00 fee):

Final Inspection by: CARY P

Date: 5/26/23

# DESCHUTES COUNTY SEC.10 T15S R13E

E-RECEIVED  
9/3/2024  
OWRD

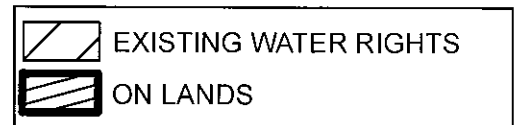
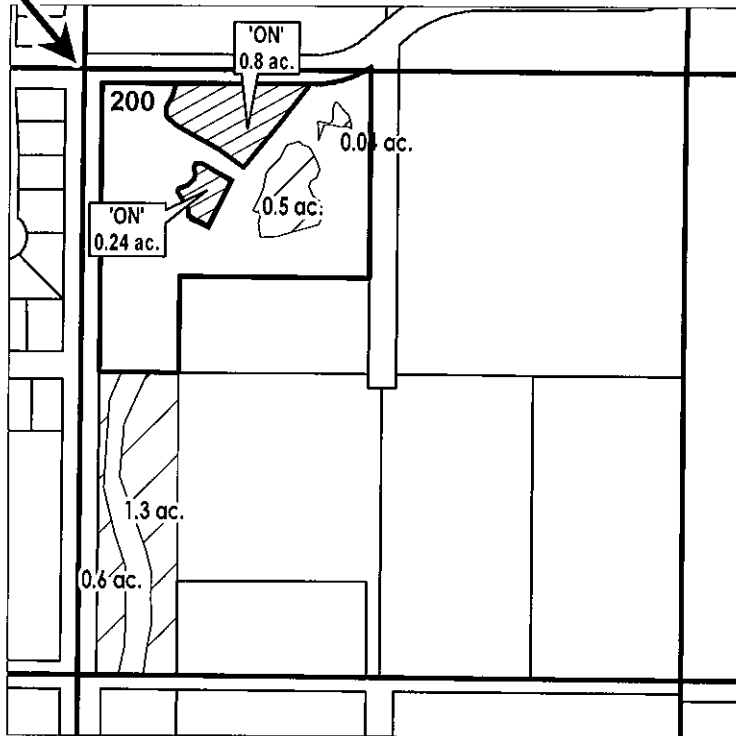
SCALE - 1" = 400'



NW 1/4 OF THE NE 1/4

OWRD #: T-13884

N 1/4 COR



FINAL PROOF MAP

NAME: Rocio Segoviano

TAXLOT #: 200

1.04 ACRES

DATE: 6/30/2023

# FINAL PROOF SITE REPORT

## Claim of Beneficial Use

Property Owner (Applicant): Benz, Chad/Danielle

Petition #: P-2021-003

OWRD #: T-13884

Current Owner: \_\_\_\_\_

Notice #: T-2021-026

| P.O.D | USE | HG        | TRSQQTL         | ACRES    |
|-------|-----|-----------|-----------------|----------|
|       | IRR | A-21-11-1 | 161202SESE01300 | 0.12 ac. |

- Person interview (if any): \_\_\_\_\_
- Method of Irrigation: SPRINKLER
- Use (crops produced): YARD
- Method used to calculate area irrigated: Visual, GPS
- Is beneficial use achieved: \_\_\_\_\_
  - Dated photos of beneficial use: YES
  - Are there any mapping changes: \_\_\_\_\_
    - Submit map changes to mapping for updates to ARC. Date submitted: \_\_\_\_\_
    - Update QQ/TL changes in WWIN: \_\_\_\_\_
- Enter use into WWIN: \_\_\_\_\_

### IF INCOMPLETE:

- Failure to Prove up: \_\_\_\_\_ acres of transferred water right
- Extension Filed: \_\_\_\_\_

### NOTES:

1ST Review:

|  |
|--|
|  |
|--|

2ND Review:

|  |
|--|
|  |
|--|

3RD Review (if not complete assess \$150.00 fee):

|  |
|--|
|  |
|--|

Final Inspection by: CARY P

Date: 6/28/23

# DESCHUTES COUNTY SEC.02 T16S R12E

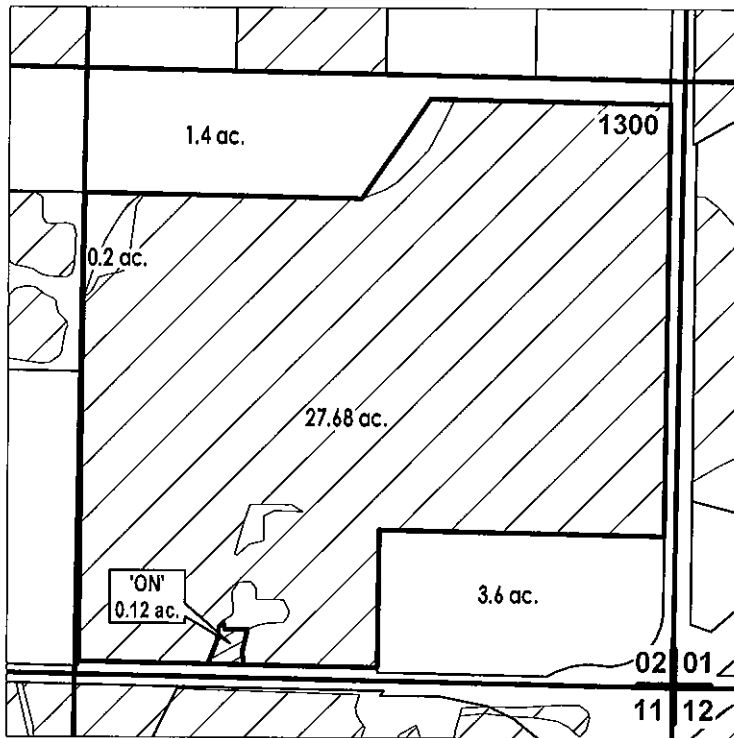
E-RECEIVED  
9/3/2024  
OWRD

SCALE - 1" = 400'



SE 1/4 OF THE SE 1/4

OWRD #: T-13884



|       |                         |
|-------|-------------------------|
| # ac. | PARCELS W/ WATER RIGHTS |
|       | EXISTING WATER RIGHTS   |
|       | ON LANDS                |



## FINAL PROOF MAP

NAME: CHAD A. BENZ & DANIELLE J. BENZ

TAXLOT #: 1300

0.12 ACRES

DATE: 6/30/2023

# FINAL PROOF SITE REPORT

## Claim of Beneficial Use

Property Owner (Applicant): Licitra, Roberta

Petition #: P-2021-003

OWRD #: T-13884

Current Owner: \_\_\_\_\_

Notice #: T-2021-028

| P.O.D | USE | HG    | TRSQQTL         | ACRES    |
|-------|-----|-------|-----------------|----------|
|       | IRR | PBC-7 | 161211NWSE00103 | 0.06 ac. |

- Person interview (if any): \_\_\_\_\_
- Method of Irrigation: Hand + sprinklers CP
- Use (crops produced): Pasture mix
- Method used to calculate area irrigated: GPS - Field map Aerials
- Is beneficial use achieved: yes
- Dated photos of beneficial use: \_\_\_\_\_
- Are there any mapping changes: \_\_\_\_\_
  - o Submit map changes to mapping for updates to ARC. Date submitted: \_\_\_\_\_
  - o Update QQ/TL changes in WWIN: \_\_\_\_\_
- Enter use into WWIN: \_\_\_\_\_

### IF INCOMPLETE:

- Failure to Prove up: \_\_\_\_\_ acres of transferred water right
- Extension Filed: \_\_\_\_\_

### NOTES:

1ST Review:

2ND Review:

---



---

3RD Review (if not complete assess \$150.00 fee):

Final Inspection by: CP

Date: 9-9-24



E-RECEIVED  
9/3/2024  
OWRD

# DESCHUTES COUNTY SEC.11 T16S R12E

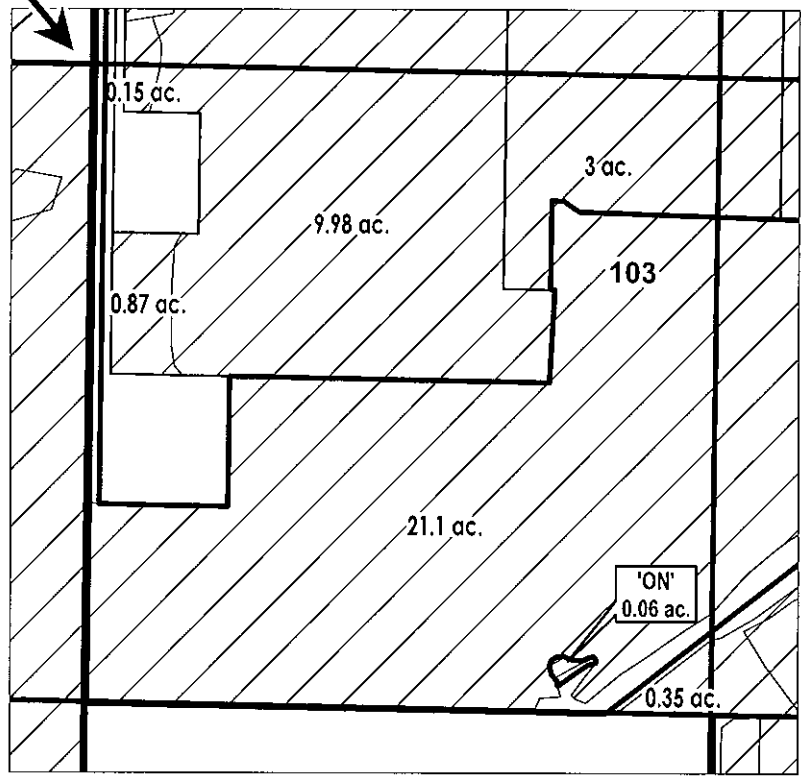
SCALE - 1" = 400'





NW 1/4 OF THE SE 1/4

OWRD #: T-13884

C 1/4 COR



|   |                       |
|---|-----------------------|
|  | ON LANDS              |
|  | EXISTING WATER RIGHTS |

**FINAL PROOF MAP**

NAME: Licitra, Roberta

TAXLOT #: 103

0.06 ACRES



DATE: 8/26/2024

# FINAL PROOF SITE REPORT

## Claim of Beneficial Use

Property Owner (Applicant): Licitra, Roberta

Petition #: P-2021-003

OWRD #: T-13884

Current Owner: \_\_\_\_\_

Notice #: T-2021-028

| P.O.D | USE | HG    | TRSQQTL         | ACRES    |
|-------|-----|-------|-----------------|----------|
|       | IRR | PBC-7 | 161211SENE00104 | 0.13 ac. |

- Person interview (if any): \_\_\_\_\_
- Method of Irrigation: Sprinklers
- Use (crops produced): pasture grass mix
- Method used to calculate area irrigated: field maps & GPS
- Is beneficial use achieved: yes
- Dated photos of beneficial use: 8-9-24
- Are there any mapping changes: No
  - o Submit map changes to mapping for updates to ARC. Date submitted: \_\_\_\_\_
  - o Update QQ/TL changes in WWIN: \_\_\_\_\_
- Enter use into WWIN: \_\_\_\_\_

### IF INCOMPLETE:

- Failure to Prove up: \_\_\_\_\_ acres of transferred water right
- Extension Filed: \_\_\_\_\_

### NOTES:

1ST Review:

2ND Review:

---



---

3RD Review (if not complete assess \$150.00 fee):

Final Inspection by: CP

Date: 8-9-24

# FINAL PROOF SITE REPORT

## Claim of Beneficial Use

Property Owner (Applicant): Licitra, Roberta

Petition #: P-2021-003

Current Owner: \_\_\_\_\_

OWRD #: T-13884

Notice #: T-2021-028

| P.O.D | USE | HG               | TRSQQTL         | ACRES    |
|-------|-----|------------------|-----------------|----------|
|       | IRR | A-21-16-0, PBC-7 | 161211SWNE00105 | 0.42 ac. |

- Person interview (if any): \_\_\_\_\_
- Method of Irrigation: Sprinklers
- Use (crops produced): Pasture grass mix
- Method used to calculate area irrigated: GPS - field maps
- Is beneficial use achieved: Yes
  - Dated photos of beneficial use: 8-9-24
  - Are there any mapping changes: No
    - Submit map changes to mapping for updates to ARC. Date submitted: \_\_\_\_\_
    - Update QQ/TL changes in WWIN: \_\_\_\_\_
- Enter use into WWIN: \_\_\_\_\_

**IF INCOMPLETE:**

- Failure to Prove up: \_\_\_\_\_ acres of transferred water right
- Extension Filed: \_\_\_\_\_

NOTES:  
 1ST Review: \_\_\_\_\_

2ND Review: \_\_\_\_\_

3RD Review (if not complete assess \$150.00 fee): \_\_\_\_\_

Final Inspection by: CP Date: 8-9-24

# FINAL PROOF SITE REPORT

## Claim of Beneficial Use

Property Owner (Applicant): Licitra, Roberta

Petition #: P-2021-003

OWRD #: T-13884

Current Owner: \_\_\_\_\_

Notice #: T-2021-028

| P.O.D | USE | HG    | TRSQQTL         | ACRES    |
|-------|-----|-------|-----------------|----------|
|       | IRR | PBC-7 | 161211SWNE00104 | 0.12 ac. |

- Person interview (if any): \_\_\_\_\_
- Method of Irrigation: Sprinklers
- Use (crops produced): Pasture mix
- Method used to calculate area irrigated: GPS & Field maps
- Is beneficial use achieved: yes
  - Dated photos of beneficial use: 8-9-24
  - Are there any mapping changes: No
    - Submit map changes to mapping for updates to ARC. Date submitted: \_\_\_\_\_
    - Update QQ/TL changes in WWIN: \_\_\_\_\_
- Enter use into WWIN: \_\_\_\_\_

**IF INCOMPLETE:**

- Failure to Prove up: \_\_\_\_\_ acres of transferred water right
- Extension Filed: \_\_\_\_\_

NOTES:  
 1ST Review:  
 \_\_\_\_\_  
 \_\_\_\_\_

2ND Review:  
 \_\_\_\_\_  
 \_\_\_\_\_

3RD Review (if not complete assess \$150.00 fee):  
 \_\_\_\_\_  
 \_\_\_\_\_

Final Inspection by: EP Date: 8-9-24

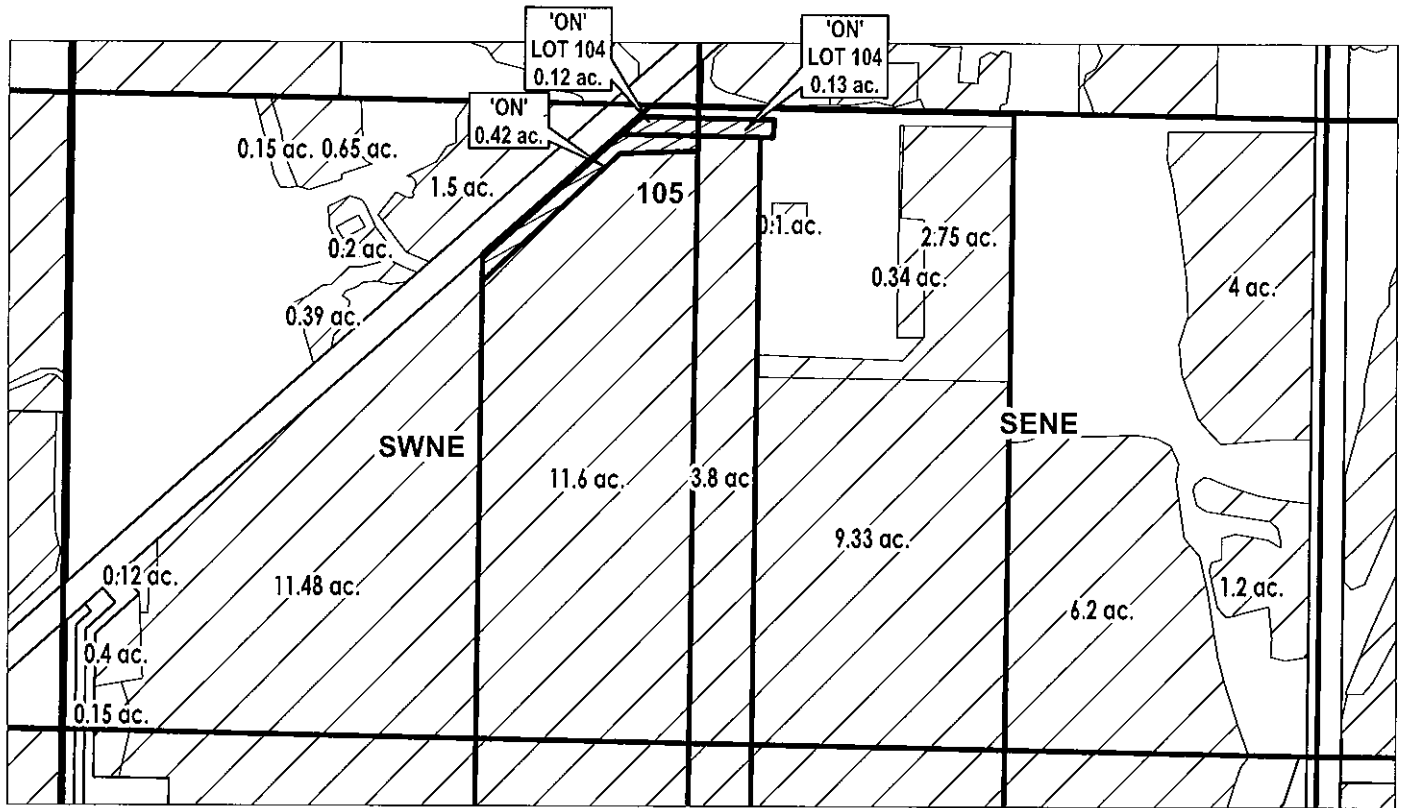
# DESCHUTES COUNTY SEC.11 T16S R12E



SCALE - 1" = 400'




SW 1/4 OF THE NE 1/4; SE 1/4 OF THE NE 1/4

OWRD #: T-13884



|   |                       |
|---|-----------------------|
|  | ON LANDS              |
|  | EXISTING WATER RIGHTS |



**FINAL PROOF MAP**

NAME: Licitra, Roberta

TAXLOT #: 104, 105

0.67 ACRES

DATE: 8/26/2024

# FINAL PROOF SITE REPORT

## Claim of Beneficial Use

Property Owner (Applicant): Forcier, Joshua

Petition #: P-2021-003

Current Owner: -

OWRD #: T-13884

Notice #: T-2021-036

| P.O.D | USE | HG     | TRSQQTL         | ACRES    |
|-------|-----|--------|-----------------|----------|
|       | IRR | A-12-2 | 161235NWSE01200 | 0.29 ac. |

- Person interview (if any): \_\_\_\_\_
- Method of Irrigation: SPRINKLER
- Use (crops produced): PASTURE
- Method used to calculate area irrigated: Visual, Aerial & GPS
- Is beneficial use achieved: \_\_\_\_\_
  - Dated photos of beneficial use: \_\_\_\_\_
  - Are there any mapping changes: \_\_\_\_\_
    - Submit map changes to mapping for updates to ARC. Date submitted: \_\_\_\_\_
    - Update QQ/TL changes in WWIN: \_\_\_\_\_
- Enter use into WWIN: \_\_\_\_\_

**IF INCOMPLETE:**

- Failure to Prove up: \_\_\_\_\_ acres of transferred water right
- Extension Filed: \_\_\_\_\_

NOTES:  
 1ST Review:  
 Per 2022 aerial and area was green when transfer was done

2ND Review:  
 \_\_\_\_\_  
 \_\_\_\_\_

3RD Review (if not complete assess \$150.00 fee):  
 \_\_\_\_\_  
 \_\_\_\_\_

**Final Inspection by:** CARY P **Date:** 8/16/23

# DESCHUTES COUNTY SEC.35 T16S R12E

E-RECEIVED  
9/3/2024  
OWRD

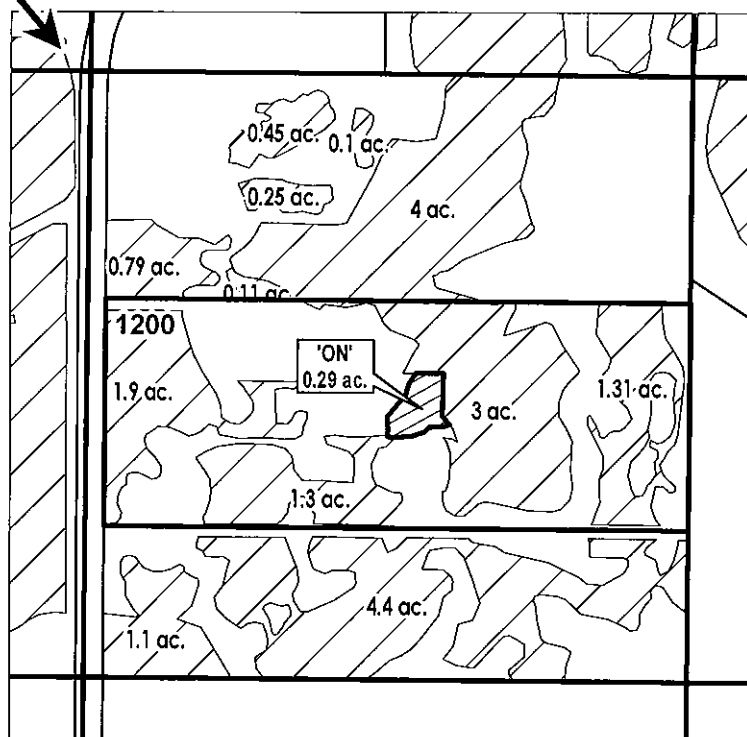
SCALE - 1" = 400'





NW 1/4 OF THE SE 1/4

OWRD #: T-13884

C 1/4 COR



|   |                       |
|---|-----------------------|
|  | ON LANDS              |
|  | EXISTING WATER RIGHTS |

**FINAL PROOF MAP**

NAME: Forcier, Joshua

TAXLOT #: 1200

0.29 ACRES



DATE: 8/17/2023

# FINAL PROOF SITE REPORT

## Claim of Beneficial Use

Property Owner (Applicant): Gaspar, Gary

Petition #: P-2021-003

Current Owner: \_\_\_\_\_

OWRD #: T-13884

Notice #: T. 2021. 003

| P.O.D | USE | HG       | TRSQQTL         | ACRES    |
|-------|-----|----------|-----------------|----------|
|       | IRR | A-4-10-1 | 171214NWSE00400 | 0.23 ac. |

- Person interview (if any): \_\_\_\_\_
- Method of Irrigation: SPRINKLER
- Use (crops produced): PASTURE
- Method used to calculate area irrigated: Visual/GPS
- Is beneficial use achieved: Yes
  - Dated photos of beneficial use: YES
  - Are there any mapping changes: \_\_\_\_\_
    - Submit map changes to mapping for updates to ARC. Date submitted: \_\_\_\_\_
    - Update QQ/TL changes in WWIN: \_\_\_\_\_
- Enter use into WWIN: \_\_\_\_\_

**IF INCOMPLETE:**

- Failure to Prove up: \_\_\_\_\_ acres of transferred water right
- Extension Filed: \_\_\_\_\_

**NOTES:**

1ST Review:

Irrigated pasture with pressurized system

2ND Review:

\_\_\_\_\_

3RD Review (if not complete assess \$150.00 fee):

\_\_\_\_\_

**Final Inspection by:** BAXTER D      **Date:** 6/30/23



# FINAL PROOF SITE REPORT

## Claim of Beneficial Use

Property Owner (Applicant): Gasper, Gary

Petition #: P-2021-003

OWRD #: T-13884

Current Owner: \_\_\_\_\_

Notice #: T. 2021. 003

| P.O.D | USE | HG       | TRSQQTL         | ACRES    |
|-------|-----|----------|-----------------|----------|
|       | IRR | A-4-10-1 | 171214SWNE00400 | 0.95 ac. |

- Person interview (if any): \_\_\_\_\_
- Method of Irrigation: SPRINKLER
- Use (crops produced): GRASS
- Method used to calculate area irrigated: Visual/GPS
  
- Is beneficial use achieved: Yes
  - Dated photos of beneficial use: NO
  - Are there any mapping changes: \_\_\_\_\_
    - Submit map changes to mapping for updates to ARC. Date submitted: \_\_\_\_\_
    - Update QQ/TL changes in WWIN: \_\_\_\_\_
- Enter use into WWIN: \_\_\_\_\_

**IF INCOMPLETE:**

- Failure to Prove up: \_\_\_\_\_ acres of transferred water right
- Extension Filed: \_\_\_\_\_

**NOTES:**

1ST Review:

Irrigating established lawn

2ND Review:

\_\_\_\_\_

3RD Review (if not complete assess \$150.00 fee):

\_\_\_\_\_

**Final Inspection by:** BAXTER D      **Date:** 6/30/23

# DESCHUTES COUNTY SEC.14 T17S R12E

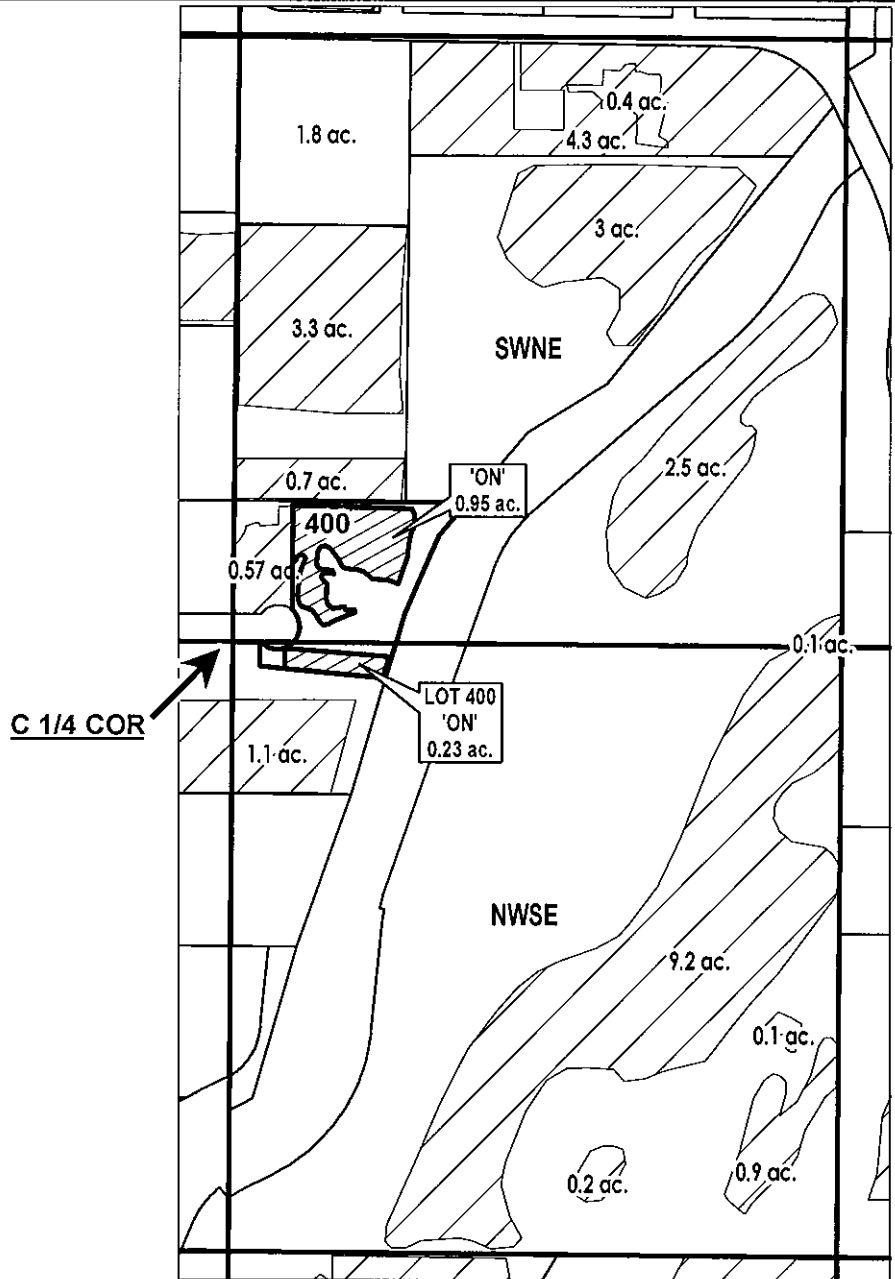
E-RECEIVED  
9/3/2024  
OWRD




SCALE - 1" = 400'



SW 1/4 OF THE NE 1/4 & NW 1/4 OF THE SE 1/4

OWRD #: T-13884



|   |                         |
|---|-------------------------|
|  | ON LANDS                |
|  | EXISTING WATER RIGHTS   |
|  | PARCELS W/ WATER RIGHTS |



## FINAL PROOF MAP

NAME: GARY ALLEN GASPER JR. & ANA LAURA DUPONT GAYOSSO

TAXLOT #: 400

1.18 ACRES

DATE: 6/29/2023

# FINAL PROOF SITE REPORT

## Claim of Beneficial Use

Property Owner (Applicant): Eidler, Eric

Petition #: P-2021-003

Current Owner: \_\_\_\_\_

OWRD #: T-13884

Notice #: T. 2021. 024

| P.O.D | USE | HG  | TRSQQTL         | ACRES   |
|-------|-----|-----|-----------------|---------|
|       | IRR | B-6 | 171331SWSW01300 | 0.6 ac. |

- Person interview (if any): \_\_\_\_\_
- Method of Irrigation: Sprinkler & Drip Irrigation
- Use (crops produced): Fruit trees and grass
- Method used to calculate area irrigated: GPS
- Is beneficial use achieved: \_\_\_\_\_
  - Dated photos of beneficial use: \_\_\_\_\_
  - Are there any mapping changes: \_\_\_\_\_
    - Submit map changes to mapping for updates to ARC. Date submitted: \_\_\_\_\_
    - Update QQ/TL changes in WWIN: \_\_\_\_\_
  - Enter use into WWIN: \_\_\_\_\_

### IF INCOMPLETE:

- Failure to Prove up: \_\_\_\_\_ acres of transferred water right
- Extension Filed: \_\_\_\_\_

NOTES:

1ST Review: \_\_\_\_\_

2ND Review: \_\_\_\_\_

3RD Review (if not complete assess \$150.00 fee): \_\_\_\_\_

Final Inspection by: Cary P Date: 10/2/23

# DESCHUTES COUNTY SEC.31 T17S R13E

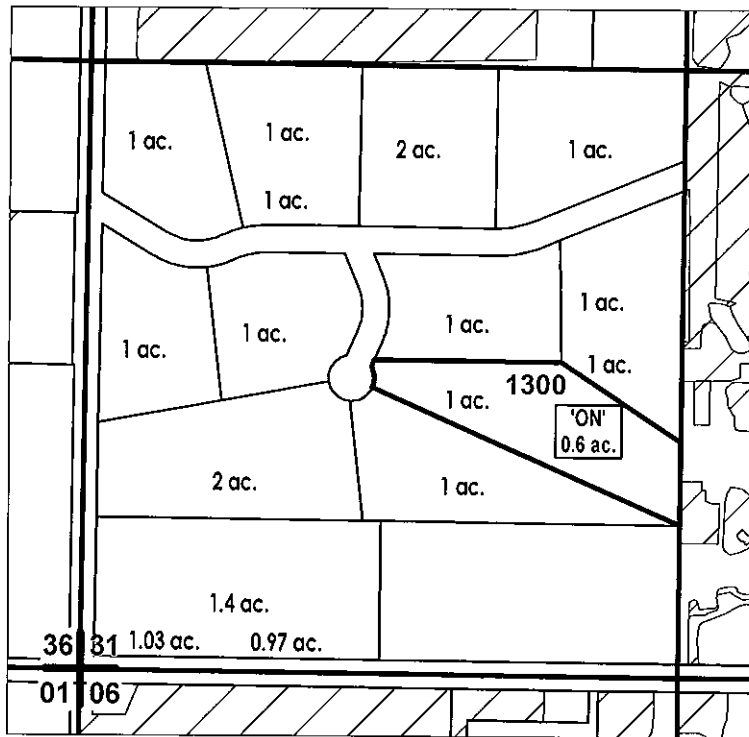
E-RECEIVED  
9/3/2024  
OWRD

SCALE - 1" = 400'



SW 1/4 OF THE SW 1/4

OWRD #: T-13884



# ac. 'ON' LAND PARCELS  
# ac. PARCELS W/ WATER RIGHTS



## FINAL PROOF MAP

NAME: Eidler, Eric

TAXLOT #: 1300

0.6 ACRES

DATE: 10/12/2023

# FINAL PROOF SITE REPORT

## Claim of Beneficial Use

Property Owner (Applicant): Mulcahy, Richard/Denise

Petition #: P-2021-003

Current Owner: Luke Dynes

OWRD #: T-13884

Notice #: T-2021-021

| P.O.D | USE | HG   | TRSQQTL         | ACRES   |
|-------|-----|------|-----------------|---------|
|       | IRR | H-20 | 171427NWSW00200 | 5.3 ac. |

- Person interview (if any): \_\_\_\_\_
- Method of Irrigation: WHEEL LINE
- Use (crops produced): HAY
- Method used to calculate area irrigated: Visual/GPS
- Is beneficial use achieved: Yes
  - Dated photos of beneficial use: YES
  - Are there any mapping changes: \_\_\_\_\_
    - Submit map changes to mapping for updates to ARC. Date submitted: \_\_\_\_\_
    - Update QQ/TL changes in WWIN: \_\_\_\_\_
  - Enter use into WWIN: \_\_\_\_\_

**IF INCOMPLETE:**

- Failure to Prove up: \_\_\_\_\_ acres of transferred water right
- Extension Filed: \_\_\_\_\_

**NOTES:**

1ST Review:

Irrigating established hay crop

2ND Review:

\_\_\_\_\_

\_\_\_\_\_

3RD Review (if not complete assess \$150.00 fee):

\_\_\_\_\_

**Final Inspection by:** BAXTER D **Date:** 6/27/23

# DESCHUTES COUNTY SEC.27 T17S R14E

E-RECEIVED  
9/3/2024  
OWRD

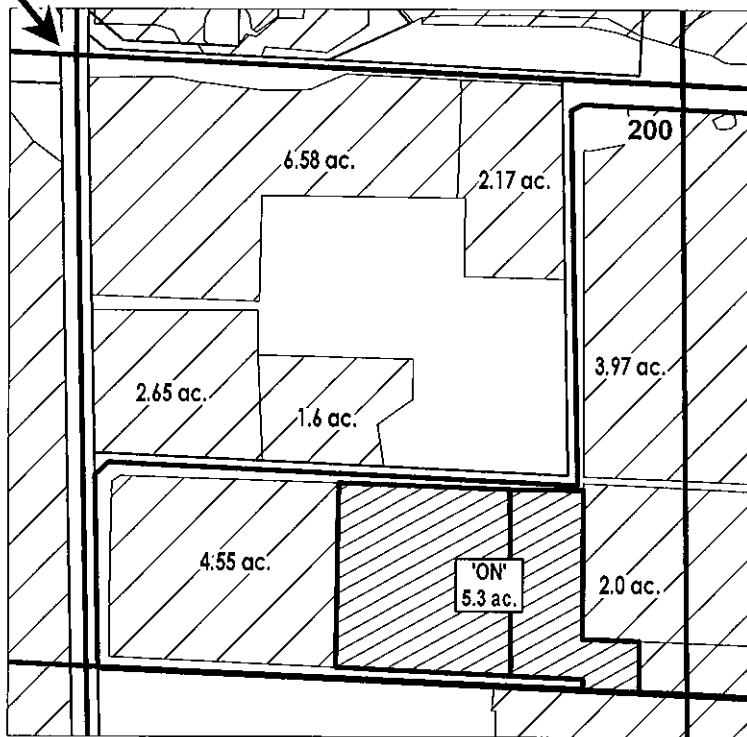
SCALE - 1" = 400'



NW 1/4 OF THE SW 1/4

OWRD #: T-13884

W 1/4 COR



|  |                       |
|--|-----------------------|
|  | ON LANDS              |
|  | EXISTING WATER RIGHTS |

FINAL PROOF MAP

NAME: Dynes, Luke A

TAXLOT #: 200

5.3 ACRES



DATE: 7/7/2023

**FINAL PROOF SITE REPORT**  
**Claim of Beneficial Use**

Property Owner (Applicant): Vodak, David/Cammy

Petition #: P-2021-003

Current Owner: \_\_\_\_\_

OWRD #: T-13884

Notice #: T. 2021.022

| P.O.D | USE | HG    | TRSQQTL         | ACRES    |
|-------|-----|-------|-----------------|----------|
|       | IRR | COC-7 | 181202NESE01300 | 0.35 ac. |

- Person interview (if any): \_\_\_\_\_
- Method of Irrigation: SPRINKLER
- Use (crops produced): YARD
- Method used to calculate area irrigated: Visual/GPS
- Is beneficial use achieved: Yes
  - Dated photos of beneficial use: YES
  - Are there any mapping changes: \_\_\_\_\_
    - Submit map changes to mapping for updates to ARC. Date submitted: \_\_\_\_\_
    - Update QQ/TL changes in WWIN: \_\_\_\_\_
  - Enter use into WWIN: \_\_\_\_\_

**IF INCOMPLETE:**

- Failure to Prove up: \_\_\_\_\_ acres of transferred water right
- Extension Filed: \_\_\_\_\_

NOTES:  
 1ST Review:  
 Irrigating established lawn.

2ND Review:  
 \_\_\_\_\_  
 \_\_\_\_\_

3RD Review (if not complete assess \$150.00 fee):  
 \_\_\_\_\_  
 \_\_\_\_\_

Final Inspection by: BAXTER D Date: 7/26/23

# DESCHUTES COUNTY SEC.02 T18S R12E

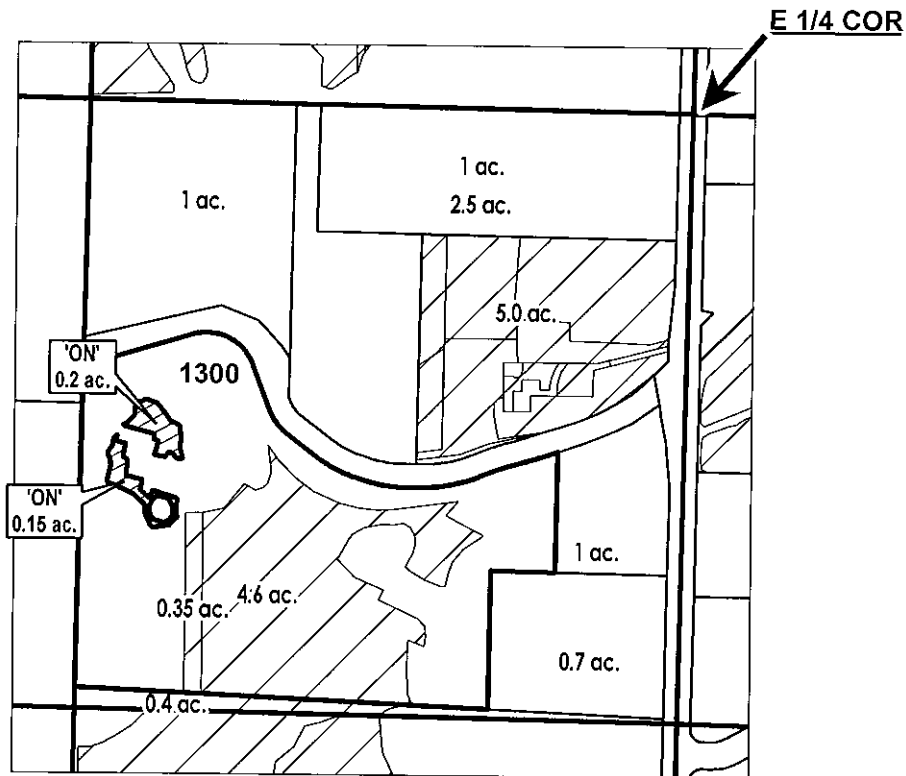
E-RECEIVED  
9/3/2024  
OWRD

SCALE - 1" = 400'



NE 1/4 OF THE SE 1/4

OWRD #: T-13884



|       |                         |
|-------|-------------------------|
| # ac. | PARCELS W/ WATER RIGHTS |
|       | EXISTING WATER RIGHTS   |
|       | ON LANDS                |



## FINAL PROOF MAP

NAME: Vodak, David/Cammy

TAXLOT #: 1300

0.35 ACRES

DATE: 7/26/2023





# DESCHUTES COUNTY SEC.05 T18S R13E

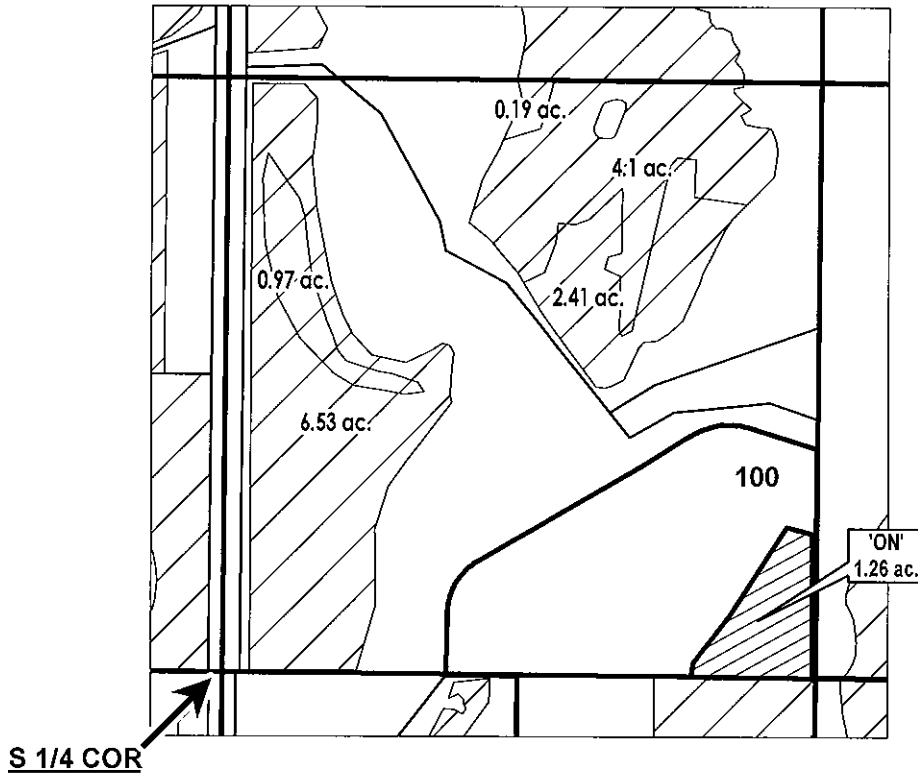
E-RECEIVED  
9/3/2024  
OWRD

SCALE - 1" = 400'



SW 1/4 OF THE SE 1/4

OWRD #: T-13884



|  |                       |
|--|-----------------------|
|  | EXISTING WATER RIGHTS |
|  | ON LANDS              |



## FINAL PROOF MAP

NAME: Baney Corporation/ CURTIS A BANEY REVOCABLE LIVING TRUST

TAXLOT #: 100

1.26 ACRES

DATE: 7/26/2023

# FINAL PROOF SITE REPORT

## Claim of Beneficial Use

Property Owner (Applicant): Walters, Jason

Petition #: P-2021-003

Current Owner:

OWRD#: T-13884

Property Address: 22235 Bear Creek Rd Bend

Notice #: T-2021-027

| POD | USE   | HG    | TWP | RNG | SEC | QQ   | TAX LOT | ACRES |
|-----|-------|-------|-----|-----|-----|------|---------|-------|
| CO2 | IRRIG | C-1-0 | 18  | 13  | 06  | NWNE | 400     | 0.45  |

- Person interviewed (if any): —
- Method of irrigation (pump, flood, etc): sprinkler
- Use (crops produced): Lavender
- Method used to calculate area irrigated: GPS
- Is beneficial use achieved: Complete
  - Dated photos of beneficial use: \_\_\_\_\_
  - Are there any mapping changes: yes / completed 7-19-24
    - o Submit map changes to mapping for updates to ARC. Date submitted: \_\_\_\_\_
    - o Update QQ/TL changes in WWIN: \_\_\_\_\_
  - Enter use into WWIN: \_\_\_\_\_

**IF INCOMPLETE:**

- Failure to Prove up \_\_\_\_\_ acres of transferred water right
- Extension Filed: \_\_\_\_\_

NOTES:

1<sup>st</sup> Review:

---



---

2<sup>nd</sup> Review:

---



---

3<sup>rd</sup> Review (if not complete assess \$150 fee)

---



---

Final Inspection by: CP

Date: 8-26-24

# DESCHUTES COUNTY SEC.06 T18S R13E

E-RECEIVED  
9/3/2024  
OWRD

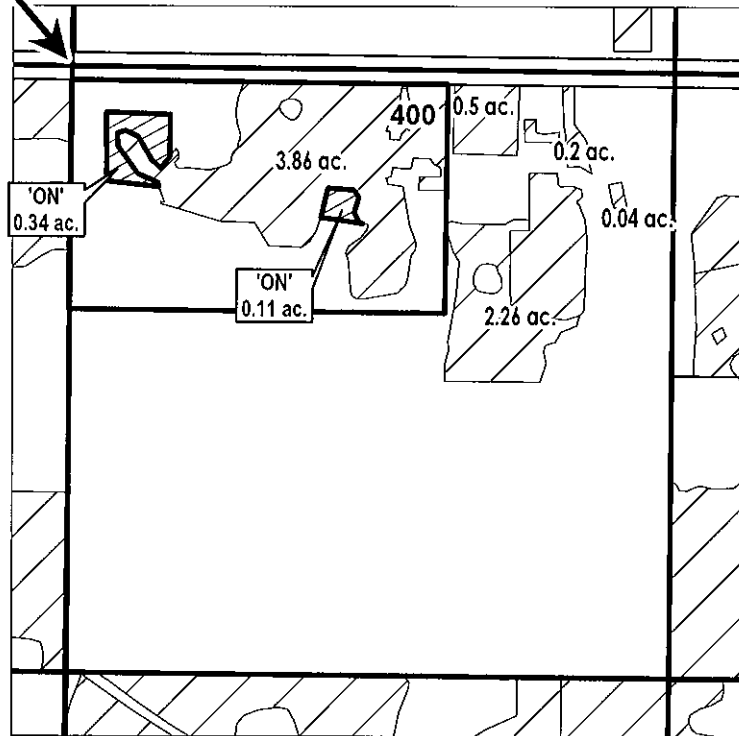
SCALE - 1" = 400'





NW 1/4 OF THE NE 1/4

OWRD #: T-13884

N 1/4 COR



 EXISTING WATER RIGHTS  
 ON LANDS



**FINAL PROOF MAP**

NAME: Walters, Jason K

TAXLOT #: 400

0.45 ACRES

DATE: 7/17/2024

# DESCHUTES COUNTY SEC.06 T18S R13E

E-RECEIVED  
9/3/2024  
OWRD

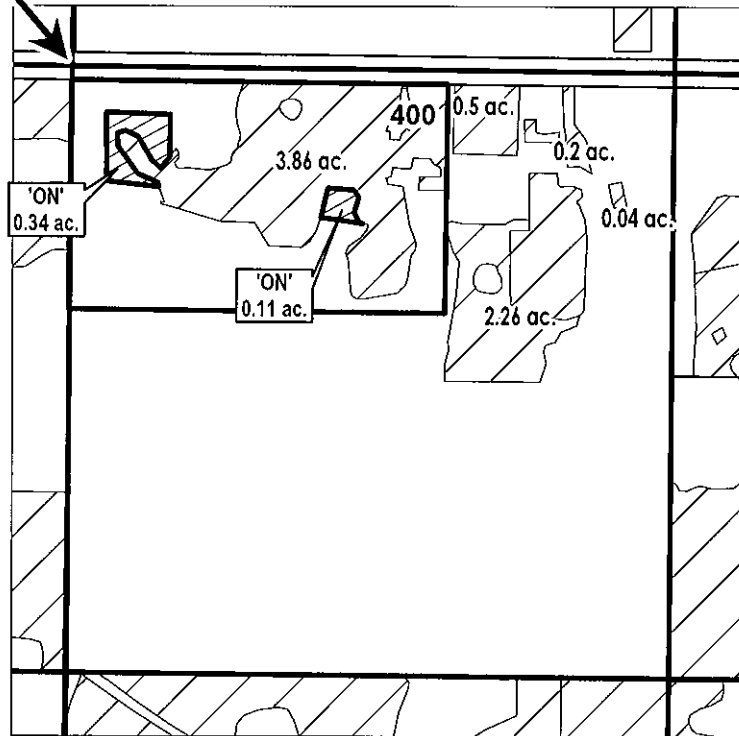
SCALE - 1" = 400'



NW 1/4 OF THE NE 1/4

OWRD #: T-13884

N 1/4 COR



|  |                       |
|--|-----------------------|
|  | EXISTING WATER RIGHTS |
|  | ON LANDS              |



**FINAL PROOF MAP**

NAME: Walters, Jason K

TAXLOT #: 400

0.45 ACRES

DATE: 7/17/2024

**FINAL PROOF SITE REPORT**  
**Claim of Beneficial Use**

Property Owner (Applicant): Thomas, William/Allison

Petition #: P-2021-003

Current Owner: ~~Baldwin Family Trust~~  
Dodds Rd. LLC

OWRD #: T-13884

Notice #: T-2021-029

| P.O.D | USE | HG     | TRSQQTL         | ACRES    |
|-------|-----|--------|-----------------|----------|
|       | IRR | COC-25 | 181311NENW00404 | 0.36 ac. |

- Person interview (if any): \_\_\_\_\_
- Method of Irrigation: Divot
- Use (crops produced): Alfalfa, Grass mix
- Method used to calculate area irrigated: Visual/Aerial photo
- Is beneficial use achieved: \_\_\_\_\_
  - Dated photos of beneficial use: \_\_\_\_\_
  - Are there any mapping changes: \_\_\_\_\_
    - Submit map changes to mapping for updates to ARC. Date submitted: \_\_\_\_\_
    - Update QQ/TL changes in WWIN: \_\_\_\_\_
- Enter use into WWIN: \_\_\_\_\_

**IF INCOMPLETE:**

- Failure to Prove up: \_\_\_\_\_ acres of transferred water right
- Extension Filed: \_\_\_\_\_

NOTES:

1ST Review:

2ND Review:

---

3RD Review (if not complete assess \$150.00 fee):

Final Inspection by: Cary P

Date: 7/25/23

# FINAL PROOF SITE REPORT

## Claim of Beneficial Use

Property Owner (Applicant): Thomas, William/Allison

Petition #: P-2021-003

Current Owner: Baldwin Family Trust  
Dodds Rcl. LLC

OWRD #: T-13884

Notice #: T-2021-029

| P.O.D | USE | HG     | TRSQQTL        | ACRES   |
|-------|-----|--------|----------------|---------|
|       | IRR | COC-25 | 181311SEW00404 | 1.5 ac. |

- Person interview (if any): \_\_\_\_\_
- Method of Irrigation: solid set hand line
- Use (crops produced): Orchard grass mix
- Method used to calculate area irrigated: GPS, visual
- Is beneficial use achieved: YES
- Dated photos of beneficial use: 8-9-24
- Are there any mapping changes: NO
  - o Submit map changes to mapping for updates to ARC. Date submitted: \_\_\_\_\_
  - o Update QQ/TL changes in WWIN: \_\_\_\_\_
- Enter use into WWIN: \_\_\_\_\_

**IF INCOMPLETE:**

- Failure to Prove up: \_\_\_\_\_ acres of transferred water right
- Extension Filed: \_\_\_\_\_

NOTES:

1ST Review:

2ND Review:

---

3RD Review (if not complete assess \$150.00 fee):

Final Inspection by: CP

Date: 9-23-24

# FINAL PROOF SITE REPORT

## Claim of Beneficial Use

Property Owner (Applicant): Thomas, William/Allison

Petition #: P-2021-003

Current Owner: Baldwin Family Trust  
Dodds Rd. LLC

OWRD #: T-13884

Notice #: T-2021-029

| P.O.D | USE | HG     | TRSQQTL         | ACRES    |
|-------|-----|--------|-----------------|----------|
|       | IRR | COC-25 | 181311SWNW00404 | 0.95 ac. |

- Person interview (if any): \_\_\_\_\_
- Method of Irrigation: Sprinklers / pivot
- Use (crops produced): Pasture mix
- Method used to calculate area irrigated: GYS + Field MAPS
- Is beneficial use achieved: YES
  - Dated photos of beneficial use: 8-9-24
  - Are there any mapping changes: NO
    - Submit map changes to mapping for updates to ARC. Date submitted: \_\_\_\_\_
    - Update QQ/TL changes in WWIN: \_\_\_\_\_
- Enter use into WWIN: \_\_\_\_\_

**IF INCOMPLETE:**

- Failure to Prove up: \_\_\_\_\_ acres of transferred water right
- Extension Filed: \_\_\_\_\_

NOTES:

1ST Review:

2ND Review:

---

3RD Review (if not complete assess \$150.00 fee):

Final Inspection by: CP

Date: 8-24  
8-9-24





# DESCHUTES COUNTY SEC.11 T18S R13E

E-RECEIVED  
9/3/2024  
OWRD

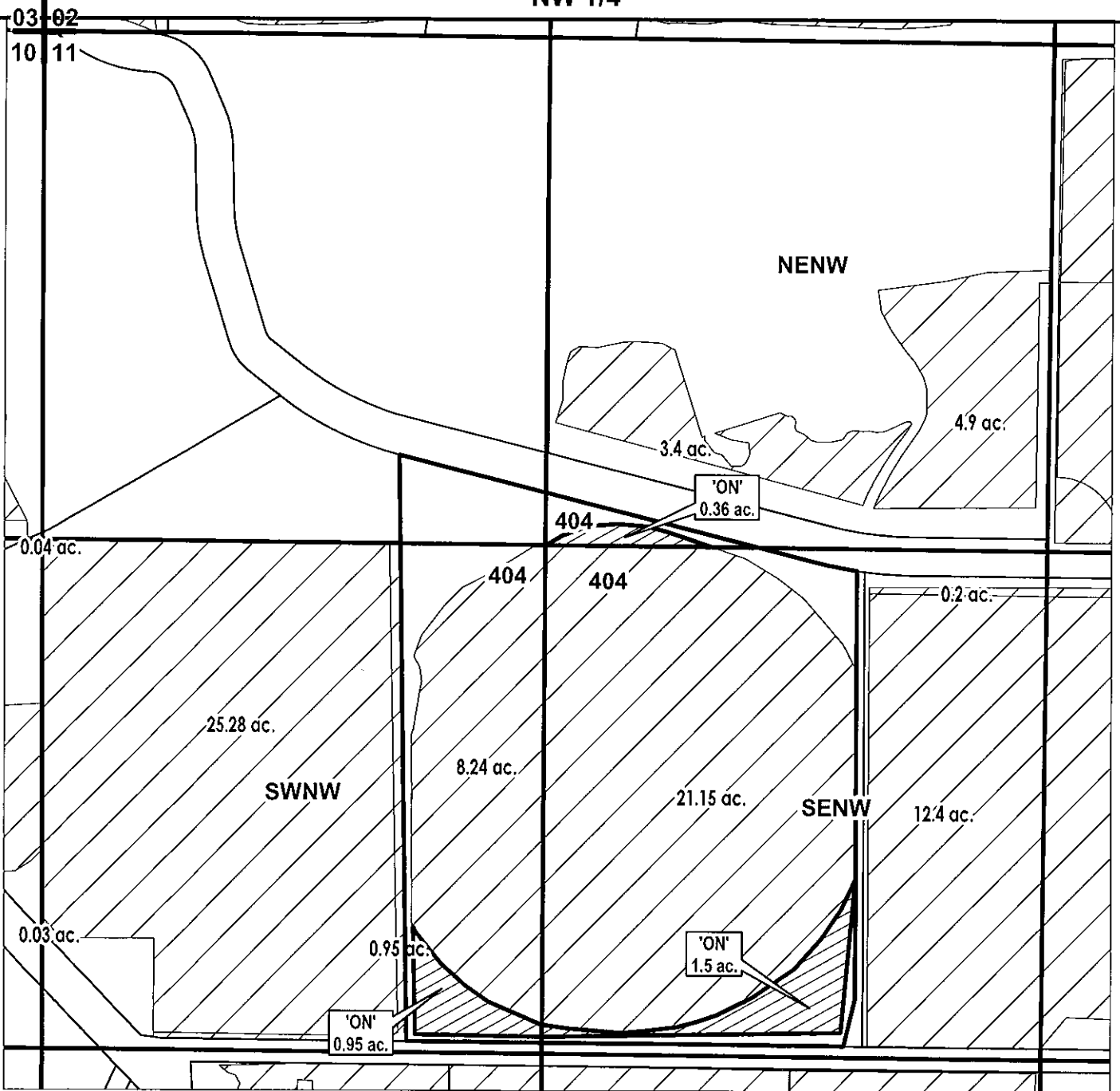
OWRD #: T-13884

SCALE - 1" = 400'

 ON LANDS  
 EXISTING WATER RIGHTS



NW 1/4



FINAL PROOF MAP

NAME: Dodds Road LLC

TAXLOT #: 404

2.81 ACRES

DATE: 8/26/2024



**SUPERSEDED**

E-RECEIVED  
9/3/2024  
OWRD

August 30, 2024

Ann Reece  
Oregon Water Resources Department  
725 Summer St NE Ste A  
Salem, OR 97301-1266

**RE: Claim of Beneficial Use Transfer #T-13884**

Dear Ann,

Central Oregon Irrigation District is submitting our claim of beneficial use for a permanent District transfer ("385").

Enclosed is a list of the authorized lands. Site reports are attached to each map and any specific details about the properties are contained in each site report.

**Please Note:** The below noted properties have had the following changes:

1. Ownership change for Authorized Place of Use: Segoviano, Cristian/Olga to Segoviano, Cristian/Vanessa
2. Ownership change for Authorized Place of Use: Mulcahy, Richard/Denise to Dynes, Luke
3. Ownership change for Authorized Place of Use: Thomas, William/Allison to Dodds Rd, LLC
4. 14-13-27 NWSW 500: Mapping adjustment to reflect place of use on QQ 14-13-27 SWSW 500. Adjustment determined at COBU site review. The ownership is Webb, Griffin/Samantha

The District certifies that it has inspected the place of use and confirms the change in place of use has been completed consistent with the terms and conditions of the final order approving the transfer.

  
\_\_\_\_\_  
Craig Horrell  
Managing Director, Central Oregon Irrigation District

Date: 8.30.24

**SUPERSEDED**

**TABLE 2. - PROPOSED PLACE OF USE**

E-RECEIVED  
9/3/2024  
OWRD

| Cert/Decree | Supp  | Transfer Nbr | Pod Use   | Twp | Rng | Sec | Qq   | Lot   | Acres  | User Name                | Notes                                     |
|-------------|-------|--------------|-----------|-----|-----|-----|------|-------|--------|--------------------------|---|
| 94956       | 76714 | T-2021-017   | #11 IRRIG | 14  | 13  | 27  | NWSW | 00700 | 3.000  | Eldridge, Ross/Kellie    |   |
| 94956       | 76714 | T-2021-018   | #11 IRRIG | 14  | 13  | 27  | NWSW | 00500 | 2.100  | Webb, Griffin/Samantha   | POU adjustment                            |
| 94956       | 76714 | T-2021-018   | #11 IRRIG | 14  | 13  | 27  | SWSW | 00500 | 0.900  | Webb, Griffin/Samantha   | POU adjustment                            |
| 94956       | 76714 | T-2021-019   | #11 IRRIG | 14  | 13  | 27  | NWSW | 00200 | 3.000  | Segoviano, Cristian/Olga | Name change - Segoviano, Cristian/Vanessa |
| 94956       | 76714 | T-2021-025   | #11 IRRIG | 15  | 13  | 10  | NWNE | 00200 | 1.040  | Segoviano, Rocio         |   |
| 94956       | 76714 | T-2021-026   | #11 IRRIG | 16  | 12  | 02  | SESE | 01300 | 0.120  | Benz, Chad/Danielle      |   |
| 94956       | 76714 | T-2021-028   | #11 IRRIG | 16  | 12  | 11  | NWSE | 00103 | 0.060  | Licitra, Roberta         |   |
| 94956       | 76714 | T-2021-028   | #11 IRRIG | 16  | 12  | 11  | SENE | 00104 | 0.130  | Licitra, Roberta         |   |
| 94956       | 76714 | T-2021-028   | #11 IRRIG | 16  | 12  | 11  | SWNE | 00105 | 0.420  | Licitra, Roberta         | corrected TL 3-23-22 - notified OWRD      |
| 94956       | 76714 | T-2021-028   | #11 IRRIG | 16  | 12  | 11  | SWNE | 00104 | 0.120  | Licitra, Roberta         |   |
| 94956       | 76714 | T-2021-030   | #11 IRRIG | 16  | 12  | 35  | NWSE | 01200 | 0.290  | Forcier, Joshua          |   |
| 94956       | 76714 | T-2021-003   | #11 IRRIG | 17  | 12  | 14  | NWSE | 00400 | 0.230  | Gasper, Gary             |   |
| 94956       | 76714 | T-2021-003   | #11 IRRIG | 17  | 12  | 14  | SWNE | 00400 | 0.950  | Gasper, Gary             |   |
| 94956       | 76714 | T-2021-024   | #1 IRRIG  | 17  | 13  | 31  | SWSW | 01300 | 0.600  | Eidler, Eric             |   |
| 94956       | 76714 | T-2021-004   | #1 IRRIG  | 17  | 14  | 27  | NWSW | 00200 | 1.800  | Mulcahy, Richard/Denise  | Name change - Dynes, Luke                 |
| 94956       | 76714 | T-2021-021   | #1 IRRIG  | 17  | 14  | 27  | NWSW | 00200 | 3.500  | Mulcahy, Richard/Denise  | Name change - Dynes, Luke                 |
| 94956       | 76714 | T-2021-022   | #1 IRRIG  | 18  | 12  | 02  | NESE | 01300 | 0.350  | Vodak, David/Cammy       |   |
| 94956       | 76714 | T-2021-023   | #1 IRRIG  | 18  | 13  | 05  | SWSE | 00100 | 1.260  | Baney, Curtis O. Trust   |   |
| 94956       | 76714 | T-2021-027   | #1 IRRIG  | 18  | 13  | 06  | NWNE | 00400 | 0.450  | Walters, Jason K         |   |
| 94956       | 76714 | T-2021-029   | #1 IRRIG  | 18  | 13  | 11  | NENW | 00404 | 0.360  | Thomas, William/Allison  | Name change - Dodds Rd, LLC               |
| 94956       | 76714 | T-2021-029   | #1 IRRIG  | 18  | 13  | 11  | SENW | 00404 | 1.500  | Thomas, William/Allison  | Name change - Dodds Rd, LLC               |
| 94956       | 76714 | T-2021-029   | #1 IRRIG  | 18  | 13  | 11  | SWNW | 00404 | 0.950  | Thomas, William/Allison  | Name change - Dodds Rd, LLC               |
|             |       |              |           |     |     |     |      |       | 23.130 |                          |   |