

Application for Permanent Water Right Transfer

Part 1 of 5 – Minimum Requirements Checklist

This transfer application will be returned if Parts 1 through 5 and all required attachments are not completed and included.
 For questions, please call (503) 986-0900, and ask for Transfer Section.

Received

Check all items included with this application. (N/A = Not Applicable)

SEP 11 2024

OWRD

- Part 1 – Completed Minimum Requirements Checklist.
- Part 2 – Completed Transfer Application Map Checklist.
- Part 3 – Application Fee, payable by check to the Oregon Water Resources Department, and completed Fee Worksheet, page 3. Try the new online fee calculator at:
http://apps.wrd.state.or.us/apps/misc/wrd_fee_calculator.
- Part 4 – Completed Applicant Information and Signature.
- Part 5 – Information about Water Rights to be Transferred: **How many water rights are to be transferred? 1 List them here: 95193 (Attachment A)**
Please include a separate Part 5 for each water right. (See instructions on page 6)
NOTE: A separate transfer application is required for each water right unless the criteria in OAR 690-380-3220 are met.

Attachments:

- Completed Transfer Application Map. **Attachment B**
- Completed Evidence of Use Affidavit and supporting documentation. **Attachment C**
- N/A Affidavit(s) of Consent from Landowner(s) (if the applicant does not own the land the water right is on.) **Since the applicant is Municipal water provider, ownership is not required**
- N/A Supplemental Form D – For water rights served by or issued in the name of an irrigation district. Complete when the transfer applicant is not the irrigation district. **Attachment D**
- N/A Oregon Water Resources Department’s Land Use Information Form with approval and signature from each local land use authority in which water is to be diverted, conveyed, and/or used. Not required if water is to be diverted, conveyed, and/or used only on federal lands or if **all** of the following apply: a) a change in place of use only, b) no structural changes, c) the use of water is for irrigation only, and d) the use is located within an irrigation district or an exclusive farm use zone. **Attachment E**
- N/A Water Well Report/Well Log for changes in point(s) of appropriation (well(s)) or additional point(s) of appropriation.
- N/A Geologist Report for a change from a surface water point of diversion to a ground water point of appropriation (well), if the proposed well is more than 500’ from the surface water source and more than 1000’ upstream or downstream from the point of diversion. See OAR 690-380-2130 for requirements and applicability.

(For Staff Use Only)

WE ARE RETURNING YOUR APPLICATION FOR THE FOLLOWING REASON(S):

<input type="checkbox"/> Application fee not enclosed/insufficient	<input type="checkbox"/> Map not included or incomplete
<input type="checkbox"/> Land Use Form not enclosed or incomplete	<input type="checkbox"/> Evidence of Use Form not enclosed or incomplete
<input type="checkbox"/> Additional signature(s) required	<input type="checkbox"/> Part _____ is incomplete

Other/Explanation _____

Staff: _____ 503- _____ Date: ____/____/____

Part 2 of 5 – Transfer Application Map

OWRD

Your transfer application will be returned if any of the map requirements listed below are not met.

Please be sure that the transfer application map you submit includes all the required items and matches the existing water right map. Check all boxes that apply.

- N/A Certified Water Right Examiner (CWRE) Stamp and Original Signature. For a list of CWREs, see http://apps.wrd.state.or.us/apps/wr/cwre_license_view/. CWRE stamp and signature are not required for substitutions.
- N/A If **more than three** water rights are involved, separate maps are needed for each water right.
 - Permanent quality printed with dark ink on good quality paper.
 - The size of the map can be 8½ x 11 inches, 8½ x 14 inches, 11 x 17 inches, or up to 30 x 30 inches. For 30 x 30 inch maps, one extra copy is required.
 - A north arrow, a legend, and scale.
 - The scale of the map must be: 1 inch = 400 feet, 1 inch = 1,320 feet, the scale of the Final Proof/Claim of Beneficial Use Map (the map used when the permit was certificated), the scale of the county assessor map if the scale is not smaller than 1 inch = 1,320 feet, or a scale that has been pre-approved by the Department.
 - Township, Range, Section, ¼ ¼, DLC, Government Lot, and other recognized public land survey lines.
 - Tax lot boundaries (property lines) are required. Tax lot numbers are recommended.
 - Major physical features including rivers and creeks showing direction of flow, lakes and reservoirs, roads, and railroads.
 - Major water delivery system features from the point(s) of diversion/appropriation such as main pipelines, canals, and ditches.
 - Existing place of use that includes separate hachuring for each water right, priority date, and use including number of acres in each quarter-quarter section, government lot, or in each quarter-quarter section as projected within government lots, donation land claims, or other recognized public land survey subdivisions. If less than the entirety of the water right is being changed, a separate hachuring is needed for lands left unchanged.
- N/A Proposed place of use that includes separate hachuring for each water right, priority date, and use including number of acres in each quarter-quarter section, government lot, or in each quarter-quarter section as projected within government lots, donation land claims, or other recognized public land survey subdivisions.
 - Existing point(s) of diversion or well(s) with distance and bearing or coordinates from a recognized survey corner. This information can be found in your water right certificate or permit.
- N/A If you are proposing a change in point(s) of diversion or well(s), show the proposed location and label it clearly with distance and bearing or coordinates. If GPS coordinates are used, latitude-longitude coordinates may be expressed as either degrees-minutes-seconds with at least one digit after the decimal (example – 42°32'15.5") or degrees-decimal with five or more digits after the decimal (example – 42.53764°).

Part 4 of 5 – Applicant Information and Signature

Applicant Information

APPLICANT/BUSINESS NAME Port of Morrow, Attn; Miff Devin		PHONE NO. 541.945.2240	ADDITIONAL CONTACT NO.
ADDRESS PO Box 200, 2 Marine Drive			FAX NO.
CITY Boardman	STATE OR	ZIP 97818	E-MAIL MiffD@portofmorrow.com
BY PROVIDING AN E-MAIL ADDRESS, CONSENT IS GIVEN TO RECEIVE ALL CORRESPONDENCE FROM THE DEPARTMENT ELECTRONICALLY. COPIES OF THE FINAL ORDER DOCUMENTS WILL ALSO BE MAILED.			

Agent Information – The agent is authorized to represent the applicant in all matters relating to this application.

AGENT/BUSINESS NAME GSI Water Solutions, Inc; Attn: Bruce Brody-Heine		PHONE NO. 541.390.0591	ADDITIONAL CONTACT NO.
ADDRESS 147 SW Shevlin Hixon Dr, Suite 201			FAX NO.
CITY Bend	STATE OR	ZIP 97702	E-MAIL bbheine@gsiws.com
BY PROVIDING AN E-MAIL ADDRESS, CONSENT IS GIVEN TO RECEIVE ALL CORRESPONDENCE FROM THE DEPARTMENT ELECTRONICALLY. COPIES OF THE FINAL ORDER DOCUMENTS WILL ALSO BE MAILED.			

Explain in your own words what you propose to accomplish with this transfer application, and why:
Port of Morrow is adding an additional point of diversion (APOD) associated with only the municipal use portion of this certificate. The APOD is on the Columbia River ~ 480 feet downstream from the authorized POD. There is no proposed changes to the rights POU.

If you need additional space, continue on a separate piece of paper and attach to the application as "Attachment 1".

Check One Box


- By signing this application, I understand that, upon receipt of the draft preliminary determination and prior to Department approval of the transfer, I will be required to provide landownership information and evidence that I am authorized to pursue the transfer as identified in OAR 690-380-4010(5); **OR**
- I affirm the applicant is a municipality as defined in ORS 540.510(3)(b) and that the right is in the name of the municipality or a predecessor; **OR**
- I affirm the applicant is an entity with the authority to condemn property and is acquiring by condemnation the property to which the water right proposed for transfer is appurtenant and have supporting documentation.

Received
 SEP 11 2024
 OWRD

By my signature below, I confirm that I understand:

- Prior to Department approval of the transfer application, I may be required to submit payment to the Department for publication of a notice in a newspaper with general circulation in the area where the water right is located, once per week for two consecutive weeks. If more than one qualifying newspaper is available, I suggest publishing the notice in the following newspaper: _____.
- Amendments to the application may only be made in response to the Department's Draft Preliminary Determination (DPD). The applicant will have a period of at least 30 days to amend the application to address any issues identified by the Department in the DPD, or to withdraw the application. Note that amendments may be subject to additional fees, pursuant to ORS 536.050.
- Failure to complete an approved change in place of use and/or change in character of use, will result in loss of the water right (OAR 690-380-6010).
- Refunds may only be granted upon request and, as set forth in ORS 536.050(4)(a), if the Director determines that a refund of all or part of a fee is appropriate in the interests of fairness to the public or necessary to correct an error of the Department.

I (we) affirm that the information contained in this application is true and accurate.



Miff Devin
Applicant signature

Miff Devin/Operations Manager
Print Name (and Title if applicable)

8-14-24
Date

Is the applicant the sole owner of the land on which the water right, or portion thereof, proposed for transfer is located? Yes No* **N/A - This is a Port of Morrow Municipal water right.**

**If NO, include signatures of all deeded landowners (and mailing and/or e-mail addresses if different than the applicant's) or attach affidavits of consent (and mailing and/or e-mail addresses) from all landowners or individuals/entities to which the water right(s) were conveyed.*

Check the following boxes that apply:

- The applicant is responsible for completion of change(s). Notices and correspondence should continue to be sent to the applicant.
- The receiving landowner will be responsible for completing the proposed change(s) after the final order is issued. Copies of notices and correspondence should be sent to this landowner.
- Both the receiving landowner and applicant will be responsible for completion of change(s). Copies of notices and correspondence should be sent to this landowner and the applicant.

At this time, are the lands in this transfer application in the process of being sold? Yes No

If YES, and you know who the new landowner will be, please complete the receiving landowner information table below. If you do not know who the new landowner will be, then a request for assignment will have to be filed for at a later date.

If a property sells, the certificated water right(s) located on the land belong to the new owner, **N/A** unless a sale agreement or other document states otherwise. For more information see:

https://www.oregon.gov/owrd/WRDFormsPDF/Transfer_Property_Transactions.pdf

RECEIVING LANDOWNER NAME N/A		PHONE NO.	ADDITIONAL CONTACT NO.
ADDRESS			FAX NO.
CITY	STATE	ZIP	E-MAIL
Describe any special ownership circumstances:			Received
The confirming Certificate shall be issued in the name of: <input checked="" type="checkbox"/> Applicant <input type="checkbox"/> Receiving Landowner			SEP 11 2024
			OWRD

Check here if any of the water rights proposed for transfer are or will be located within or served by an irrigation or other water district. (Tip: Complete and attach Supplemental Form D.) (Attachment D)

Water from the Port's additional POD will not be served by a district but the Port's POU for this right is within WEID.


IRRIGATION DISTRICT NAME West Extension Irrigation District (WEID)	ADDRESS PO Box 100	
CITY Irrigon	STATE OR	ZIP 97844

Water from the Port's additional POD will not be served by a district, but the proposed APOD is located at the CID Diversion

IRRIGATION DISTRICT NAME Columbia Improvement District (CID)	ADDRESS 501 Columbia Ave NE	
CITY Boardman	STATE OR	ZIP 97818

Check here if water for any of the rights supplied under a water service agreement or other contract for stored water with a federal agency or other entity.

ENTITY NAME N/A	ADDRESS	
CITY	STATE	ZIP



To meet State Land Use Consistency Requirements, you must list all county, city, municipal corporation, or tribal governments within whose jurisdiction water will be diverted, conveyed or used.

ENTITY NAME Morrow County Planning Dept	ADDRESS 215 NE Main Ave	
CITY Irrigon	STATE OR	ZIP 97844

ENTITY NAME	ADDRESS	
CITY	STATE	ZIP

Received
SEP 11 2024
OWRD

Part 5 of 5 – Water Right Information

Please use a separate Part 5 for each water right being changed. See instructions on page 6, to copy and paste additional Part 5s, or to add additional rows to tables within the form.

Received

SEP 11 2024

CERTIFICATE # 95193

Description of Water Delivery System

OWRD

System capacity: 73.5 cubic feet per second (cfs) only 1.79 cfs under Certificate 95193 is for Mu Use; there are multiple other water rights also located on this diversion.

Describe the current water delivery system or the system that was in place at some time within the last five years. Include information on the pumps, canals, pipelines, and sprinklers used to divert, convey, and apply the water at the authorized place of use. The Columbia River POD #1 includes five 800 HP pumps with a capacity of 6,600 gpm each for a total capacity of up to 33,000 gpm. Water is pumped from the the authorized POD and conveyed to the place of use through the Port's non-potable and potable water distribution systems.

Table 1. Location of Authorized and Proposed Point(s) of Diversion (POD) or Appropriation (POA)

(Note: If the POD/POA name is not specified on the certificate, assign it a name or number here.)

POD/POA Name or Number	Is this POD/POA Authorized on the Certificate or is it Proposed?	If POA, OWRD Well Log ID# (or Well ID Tag # L-___)	Twp	Rng	Sec	¼	¼	Tax Lot, DLC or Gov't Lot	Measured Distances (from a recognized survey corner)
Columbia River Diversion #1¹	<input checked="" type="checkbox"/> Authorized <input type="checkbox"/> Proposed	N/A	5 N	25 E	35	SW	SE	3	80' North and 2,480' West from the SE corner Section 35
CID POD	<input type="checkbox"/> Authorized <input checked="" type="checkbox"/> Proposed	N/A	4 N	25 E	2	NE	NW		150' South and 2,990' West from the NE corner section 2

¹ Certificate 95193 has two PODs, POA #1 (Toadvin Pond) and Columbia River Diversion. Each diversion is assigned to specific use within the certificate. The municipal use portion of this certificate is only associated with the Columbia River diversion and therefore only the Columbia river POD is listed.

Check all type(s) of change(s) proposed below (change "CODES" are provided in parentheses):

- | | |
|--|---|
| <input type="checkbox"/> Place of Use (POU) | <input type="checkbox"/> Supplemental Use to Primary Use (S to P) |
| <input type="checkbox"/> Character of Use (USE) | <input type="checkbox"/> Point of Appropriation/Well (POA) |
| <input type="checkbox"/> Point of Diversion (POD) | <input type="checkbox"/> Additional Point of Appropriation (APOA) |
| <input checked="" type="checkbox"/> Additional Point of Diversion (APOD) | <input type="checkbox"/> Substitution (SUB) |
| <input type="checkbox"/> Surface Water POD to Ground Water POA (SW/GW) | <input type="checkbox"/> Government Action POD (GOV) |

Will all of the proposed changes affect the entire water right?

- Yes Complete only the Proposed ("to" or "on" lands) section of Table 2 on the next page. Use the "CODES" listed above to describe the proposed changes.
- No Complete all of Table 2 to describe the portion of the water right to be changed.

Please use and attach additional pages of Table 2 as needed.
See page 6 for instructions.

Do you have questions about how to fill-out the tables?
Contact the Department at 503-986-0900 and ask for Transfer Staff.

Table 2. Description of Changes to Water Right Certificate # 95193

List the change proposed for the acreage in each ¼ ¼. If more than one change is proposed, specify the acreage associated with each change.
If there is more than one POD/POA involved in the proposed changes, specify the acreage associated with each POD/POA.

AUTHORIZED (the "from" or "off" lands) The listing that appears on the certificate BEFORE PROPOSED CHANGES List only that part or portion of the water right that will be changed.											Proposed Changes (see "CODES" from previous page)	PROPOSED (the "to" or "on" lands) The listing as it would appear AFTER PROPOSED CHANGES are made.														
Twp	Rng	Sec	¼	¼	Tax Lot	Gvt Lot or DLC	Acres	Type of USE listed on Certificate	POD(s) or POA(s) (name or number from Table 1)	Priority Date		Twp	Rng	Sec	¼	¼	Tax Lot	Gvt Lot or DLC	Acres	New Type of USE	POD(s)/ POA(s) to be used (from Table 1)	Priority Date				
EXAMPLE																										
2	S	9	E	15	NE	NW	100		15.0	Irrigation	POD #1 POD #2	1901	POU/POD	2	S	9	E	1	NW	NW	500	1	10.0		POD #5	1901
See Certificate 95193 (in Attachment A) for the authorized place of use for municipal use										Municipal	Columbia River Diversion #1	11/5/1971	APOD	See Certificate 95193 (in Attachment A) for the authorized place of use for municipal use										Columbia River Diversion #1 & CID POD	11/5/1971	
TOTAL ACRES:																										

Additional remarks: This transfer application requests to add the Columbia River Improvement District diversion point (CID POD) to the Municipal portion of the Port of Morrow's Certificate 95193. The Port is not requesting to change the place of use for the municipal portion of the certificate.

Received
SEP 11 2024
OWRD

For Place of Use or Character of Use Changes

Are there other water right certificates, water use permits or ground water registrations associated with the “from” or the “to” lands? Yes No **This certificate is a Municipal Water Right therefore layering does not apply.**

If YES, list the certificate, water use permit, or ground water registration numbers: N/A.



Pursuant to ORS 540.510, any “layered” water use such as an irrigation right that is supplemental to a primary right proposed for transfer must be included in the transfer or be cancelled. Any change to a ground water registration must be filed separately in a ground water registration modification application.

For Substitution (ground water supplemental irrigation will be substituted for surface water primary irrigation)

Ground water supplemental Permit or Certificate # _____; N/A
 Surface water primary Certificate # _____ N/A

Received
SEP 11 2024
OWRD

For a change from Supplemental Irrigation Use to Primary Irrigation Use N/A

Identify the primary certificate to be cancelled. Certificate # N/A

For a change in point(s) of appropriation (well(s)) or additional point(s) of appropriation: N/A

Well log(s) are attached for each authorized and proposed well(s) that are clearly labeled and associated with the corresponding well(s) in Table 1 above and on the accompanying application map.

Tip: You may search for well logs on the Department’s web page at:

http://apps.wrd.state.or.us/apps/gw/well_log/Default.aspx

AND/OR

Describe the construction of the authorized and proposed well(s) in Table 3 for any wells that do not have a well log. For *proposed wells not yet constructed or built*, provide “a best estimate” for each requested information element in the table. The Department recommends you consult a licensed well driller, geologist, or certified water right examiner to assist with assembling the information necessary to complete Table 3.

Table 3. Construction of Point(s) of Appropriation N/A

Any well(s) in this listing must be clearly tied to corresponding well(s) described in Table 1 and shown on the accompanying application map. Failure to provide the information will delay the processing of your transfer application until it is received. The information is necessary for the department to assess whether the proposed well(s) will access the same source aquifer as the authorized point(s) of appropriation (POA). The Department is prohibited by law from approving POA changes that do not access the same source aquifer.

Proposed or Authorized POA Name or Number	Is well already built? (Yes or No)	If an existing well: OWRD Well ID Tag No. L-____	Total well depth	Casing Diameter	Casing Intervals (feet)	Seal depth(s) (intervals)	Perforated or screened intervals (in feet)	Static water level of completed well (in feet)	Source aquifer (sand, gravel, basalt, etc.)	Well -specific rate (cfs or gpm). If less than full rate of water right

Received
SEP 11 2024
OWRD

Attachment A

Certificate 95193

Transfer Application – Municipal Portion of Certificate 95193

14530 -

STATE OF OREGON
 COUNTY OF MORROW
 CERTIFICATE OF WATER RIGHT

THIS CERTIFICATE ISSUED TO

PORT OF MORROW
 PO BOX 200
 2 MARINE DRIVE
 BOARDMAN, OR 97818

WESTLAND ENTERPRISESLLC
 C/O BOB LEVY
 822 HWY S #423
 HERMISTON, OR 97838

confirms the right to use the water perfected under the terms of Permit S-35694. The amount of water used to which this right is entitled is limited to an amount actually used beneficially, and shall not exceed the amount specified, or its equivalent in case of rotation, measured at the point of diversion from the source. The specific limits and conditions of the use are listed below.

SOURCES OF WATER:

COLUMBIA RIVER, a tributary of the PACIFIC OCEAN, AND
 POA #1 – TOADVIN POND IN THE UMATILLA RIVER BASIN

PURPOSE OR USES:

IRRIGATION of 1035.5 ACRES FROM THE COLUMBIA RIVER
 IRRIGATION of 403.2 ACRES FROM POA #1 - TOADVIN POND, AND
 MUNICIPAL USE FROM COLUMBIA RIVER

Received
 SEP 11 2024
 OWRD

MAXIMUM RATES:

21.79 CUBIC FEET PER SECOND (CFS) FROM COLUMBIA RIVER, BEING 20.00 CFS FOR IRRIGATION OF 1035.5 ACRES AND NO MORE THAN 1.79 CFS FOR MUNICIPAL USE, FURTHER LIMITED TO 417.6 ACRE-FEET PER THE SEASON OF USE, AND 7.79 CFS FROM POA #1 – TOADVIN POND FOR IRRIGATION OF 403.2 ACRES

PERIOD OF USE: MARCH 1 THROUGH OCTOBER 31

DATE OF PRIORITY: NOVEMBER 5, 1971

The points of diversion/appropriation are located as follows:

Twp	Rng	Mer	Sec	Q - Q	GLot	Measured Distances
4 N	25 E	WM	10	NW NE		POA#1 – TOADVIN POND (NEW WELL) - 1197 FEET SOUTH AND 1340 FEET WEST FROM THE NE CORNER OF SECTION 10

This is a final order in other than a contested case. This order is subject to judicial review under ORS 183.484. Any petition for judicial review must be filed within the 60-day time period specified by ORS 183.484(2). Pursuant to ORS 536.075 and OAR 137-004-0080, you may petition for judicial review or petition the Director for reconsideration of this order. A petition for reconsideration may be granted or denied by the Director, and if no action is taken within 60 days following the date the petition was filed, the petition shall be deemed denied.

Twp	Rng	Mer	Sec	Q - Q	GLot	Measured Distances
5 N	25 E	WM	35	SW SE	3	COLUMBIA RIVER DIVERSION (ORIGINAL DIVERSION) -80 FEET NORTH AND 2480 FEET WEST FROM THE SE CORNER OF SECTION 35

The amount of water used for irrigation, together with the amount secured under any other right existing for the same lands, is limited to a diversion of ONE-FORTIETH of one cubic foot per second, or its equivalent for each acre irrigated, and shall be further limited to a diversion of not to exceed 4.5 acre-feet per acre for each acre irrigated during the irrigation season of each year.

The use shall conform to such reasonable rotation system as may be ordered by the proper state officer.

A description of the places of use to which this right is appurtenant are as follows:

IRRIGATION						
Twp	Rng	Mer	Sec	Q-Q	Acres	Source
4 N	25 E	WM	23	NE NE	31.60	Toadvin Pond (Well)
4 N	25 E	WM	23	NW NE	30.50	Toadvin Pond (Well)
4 N	25 E	WM	23	SW NE	35.80	Toadvin Pond (Well)
4 N	25 E	WM	23	SE NE	31.30	Toadvin Pond (Well)
4 N	25 E	WM	23	NE NW	31.40	Toadvin Pond (Well)
4 N	25 E	WM	23	NW NW	30.80	Toadvin Pond (Well)
4 N	25 E	WM	23	SW NW	35.60	Toadvin Pond (Well)
4 N	25 E	WM	23	SE NW	36.30	Toadvin Pond (Well)
4 N	25 E	WM	23	NE SW	5.00	Toadvin Pond (Well)
4 N	25 E	WM	23	NW SW	4.10	Toadvin Pond (Well)
4 N	25 E	WM	23	NE SE	32.20	Toadvin Pond (Well)
4 N	25 E	WM	23	NW SE	35.80	Toadvin Pond (Well)
4 N	25 E	WM	23	SW SE	29.90	Toadvin Pond (Well)
4 N	25 E	WM	23	SE SE	32.90	Toadvin Pond (Well)
Total					403.20	

Received
SEP 11 2024
OWRD

IRRIGATION						
Twp	Rng	Mer	Sec	Q-Q	Acres	Source
4 N	26 E	WM	4	SW NW	12.80	Columbia River
4 N	26 E	WM	4	NW SW	0.50	Columbia River
4 N	26 E	WM	4	SW SW	31.20	Columbia River
4 N	26 E	WM	5	SW NE	2.40	Columbia River
4 N	26 E	WM	5	NE SW	13.60	Columbia River
4 N	26 E	WM	5	NW SW	20.70	Columbia River
4 N	26 E	WM	5	SW SW	9.70	Columbia River
4 N	26 E	WM	5	SE SW	1.70	Columbia River
4 N	26 E	WM	5	NE SE	0.40	Columbia River
4 N	26 E	WM	5	NW SE	29.40	Columbia River
4 N	26 E	WM	5	SW SE	18.20	Columbia River
4 N	26 E	WM	5	SE SE	36.50	Columbia River
4 N	26 E	WM	7	NE SE	15.70	Columbia River
4 N	26 E	WM	7	SE SE	0.60	Columbia River
4 N	26 E	WM	8	NE NE	34.90	Columbia River
4 N	26 E	WM	8	NW NE	39.10	Columbia River
4 N	26 E	WM	8	SW NE	19.40	Columbia River
4 N	26 E	WM	8	SE NE	23.00	Columbia River

IRRIGATION						
Twp	Rng	Mer	Sec	Q-Q	Acres	Source
4 N	26 E	WM	8	NE NW	17.60	Columbia River
4 N	26 E	WM	8	NW NW	1.80	Columbia River
4 N	26 E	WM	8	SW NW	19.50	Columbia River
4 N	26 E	WM	8	SE NW	30.20	Columbia River
4 N	26 E	WM	8	NE SW	34.40	Columbia River
4 N	26 E	WM	8	NW SW	30.50	Columbia River
4 N	26 E	WM	8	SW SW	6.50	Columbia River
4 N	26 E	WM	8	SE SW	14.90	Columbia River
4 N	26 E	WM	8	NE SE	34.20	Columbia River
4 N	26 E	WM	8	NW SE	33.30	Columbia River
4 N	26 E	WM	8	SW SE	32.50	Columbia River
4 N	26 E	WM	8	SE SE	33.50	Columbia River
4 N	26 E	WM	9	NE NE	12.70	Columbia River
4 N	26 E	WM	9	NW NE	2.80	Columbia River
4 N	26 E	WM	9	SW NE	35.90	Columbia River
4 N	26 E	WM	9	SE NE	38.30	Columbia River
4 N	26 E	WM	9	NE NW	0.40	Columbia River
4 N	26 E	WM	9	NW NW	27.40	Columbia River
4 N	26 E	WM	9	SW NW	25.90	Columbia River
4 N	26 E	WM	9	SE NW	28.40	Columbia River
4 N	26 E	WM	9	NE SW	36.80	Columbia River
4 N	26 E	WM	9	NW SW	37.10	Columbia River
4 N	26 E	WM	9	SW SW	31.20	Columbia River
4 N	26 E	WM	9	SE SW	32.20	Columbia River
4 N	26 E	WM	9	NE SE	30.50	Columbia River
4 N	26 E	WM	9	NW SE	36.40	Columbia River
4 N	26 E	WM	9	SW SE	30.00	Columbia River
4 N	26 E	WM	9	SE SE	30.80	Columbia River
Total					1035.50	

Received
SEP 11 2024
OWRD

MUNICIPAL USE					
Twp	Rng	Mer	Sec	Q-Q	Source
4 N	25 E	WM	1	ALL	Columbia River
4 N	25 E	WM	2	ALL	Columbia River
4 N	25 E	WM	3	S½ S½ N½ SE¼	Columbia River
4 N	25 E	WM	3	S½ SE¼	Columbia River
4 N	25 E	WM	3	S½ S½ N½ SW¼	Columbia River
4 N	25 E	WM	3	S½ SW¼	Columbia River
4 N	25 E	WM	4	S½ S½ N½ SE¼	Columbia River
4 N	25 E	WM	4	S½ NE¼ SW¼	Columbia River
4 N	25 E	WM	4	SE¼ SW¼	Columbia River
4 N	25 E	WM	9	N½ NE¼	Columbia River
4 N	25 E	WM	9	N½ S½ NE¼	Columbia River
4 N	25 E	WM	9	NE¼ NW¼	Columbia River
4 N	25 E	WM	9	N½ SE¼ NW¼	Columbia River
4 N	25 E	WM	10	ALL	Columbia River
4 N	25 E	WM	11	ALL	Columbia River
4 N	25 E	WM	12	ALL	Columbia River
4 N	25 E	WM	13	ALL	Columbia River
4 N	25 E	WM	14	ALL	Columbia River
4 N	25 E	WM	15	ALL	Columbia River

MUNICIPAL USE					
Twp	Rng	Mer	Sec	Q-Q	Source
4 N	25 E	WM	22	ALL	Columbia River
4 N	25 E	WM	23	ALL	Columbia River
4 N	25 E	WM	24	ALL	Columbia River
4 N	26 E	WM	3	NW¼ NW¼ NW¼	Columbia River
4 N	26 E	WM	4	ALL	Columbia River
4 N	26 E	WM	5	ALL	Columbia River
4 N	26 E	WM	6	ALL	Columbia River
4 N	26 E	WM	7	ALL, NORTH OF STATE HWY #730 AND U.P.R.R.	Columbia River
4 N	26 E	WM	8	ALL, NORTH OF U.P.R.R.	Columbia River
4 N	26 E	WM	9	ALL	Columbia River
4 N	26 E	WM	18	NW¼, SOUTH OF FRONTAGE ROAD	Columbia River
4 N	26 E	WM	31	ALL, SOUTH OF COLUMBIA BLVD.	Columbia River
4 N	26 E	WM	32	ALL	Columbia River
4 N	26 E	WM	33	ALL	Columbia River

Received
SEP 11 2024
OWRD

Water shall be acquired from the same surface water source as the original point of diversion.

The quantity of water diverted at the new point of diversion (Toadvin Pond – Well), together with that diverted at the original point of diversion (Columbia River), shall not exceed the quantity of water lawfully available at the original point of diversion.


The water user shall maintain an in-line flow meter or other suitable device for measuring and recording the quantity of water appropriated.

This certificate describes that portion of water right Certificate 91597, State Record of Water Right Certificates, NOT modified by the provisions of an order of the Water Resources Director entered JUL 27 2022, approving Transfer Application T-13107.

The issuance of this superseding certificate does not confirm the status of the water right in regard to the provisions of ORS 540.610 pertaining to forfeiture or abandonment.

The right to the use of the water for the above purpose is restricted to beneficial use on the lands or place of use described.

WITNESS the signature of the Water Resources Director, affixed JUL 27 2022


Lisa J. Jaramillo, Transfer and Conservation Section Manager, for
THOMAS M BYLER, DIRECTOR
Oregon Water Resources Department

Received
SEP 11 2024
OWRD

Attachment B

Transfer Application Maps

Transfer Application - Municipal Portion of Certificate 95193

Received
SEP 11 2024

OWRD

Attachment C

Evidence of Use Form

Transfer Application – Municipal Portion of Certificate 95193

14530 -

Application for Water Right Transfer Evidence of Use Affidavit



Oregon Water Resources Department
 725 Summer Street NE, Suite A
 Salem, Oregon 97301-1266
 (503) 986-0900
 www.wrd.state.or.us

Please print legibly or type. Be as specific as possible. Attach additional pages if you need more spacing. Supporting documentation must be attached.

State of Oregon)
) ss

County of MORROW

I, MIFF DEVIN, in my capacity as OPERATIONS MANAGER,

mailing address PO BOX 200, 2 E MARINE DRIVE, BOARDMAN, OR 97818

telephone number (541)571-9648, being first duly sworn depose and say:

1. My knowledge of the exercise or status of the water right is based on (check one):

- Personal observation Professional expertise

2. I attest that:

Water was used during the previous five years on the **entire** place of use for Certificate # 95193 (MU PORTION OF WATER RIGHT); **OR**

My knowledge is specific to the use of water at the following locations within the last five years:

Certificate #	Township	Range	Mer	Sec	¼ ¼	Gov't Lot or DLC	Acres (if applicable)

OR

- Confirming Certificate # _____ has been issued within the past five years; **OR**
- Part or all of the water right was leased instream at some time within the last five years. The instream lease number is: _____ (Note: If the entire right proposed for transfer was not leased, additional evidence of use is needed for the portion not leased instream.); **OR**
- The water right is not subject to forfeiture and documentation that a presumption of forfeiture for non-use would be rebutted under ORS 540.610(2) is attached.
- Water has been used at the actual current point of diversion or appropriation for more than 10 years for Certificate # _____ (For Historic POD/POA Transfers)

3. The water right was used for: (e.g., crops, pasture, etc.): MUNICIPAL USE

4. I understand that if I do not attach one or more of the documents shown in the table below to support the above statements, my application will be considered incomplete.


(continues on reverse side)

Received
 SEP 11 2024
 OWRD

[Signature]
Signature of Affiant

8-14-24
Date

Signed and sworn to (or affirmed) before me this 14th day of August, 2024.



Brandy J Warburton
Notary Public for Oregon

My Commission Expires: October 06, 2026

Supporting Documents	Examples
<input type="checkbox"/> Copy of a water right certificate that has been issued within the last five years. (not a remaining right certificate)	Copy of confirming water right certificate that shows issue date
<input type="checkbox"/> Copies of receipts from sales of irrigated crops or for expenditures related to use of water	<ul style="list-style-type: none"> • Power usage records for pumps associated with irrigation use • Fertilizer or seed bills related to irrigated crops • Farmers Co-op sales receipt
<input type="checkbox"/> Records such as FSA crop reports, irrigation district records, NRCS farm management plan, or records of other water suppliers	<ul style="list-style-type: none"> • District assessment records for water delivered • Crop reports submitted under a federal loan agreement • Beneficial use reports from district • IRS Farm Usage Deduction Report • Agricultural Stabilization Plan • CREP Report
<input type="checkbox"/> Aerial photos containing sufficient detail to establish location and date of photograph	<p>Multiple photos can be submitted to resolve different areas of a water right. If the photograph does not print with a "date stamp" or without the source being identified, the date of the photograph and source should be added.</p> <p>Sources for aerial photos: OSU – www.oregonexplorer.info/imagery OWRD – www.wrd.state.or.us Google Earth – earth.google.com TerraServer – www.terraserver.com</p>
<input type="checkbox"/> Approved Lease establishing beneficial use within the last 5 years	Copy of instream lease or lease number
<input checked="" type="checkbox"/> The water right is not subject to forfeiture and documentation that a presumption of forfeiture for non-use would be rebutted under ORS 540.610(2) is attached.	Certificates 95193 (Attachment A) is a water right held by a Port for municipal purposes.

Received
SEP 11 2024

Received

SEP 11 2024

OWRD

Attachment D


Supplemental Form D – Irrigation Districts
Transfer Application – Municipal Portion of Certificate 95193

14530 -

Supplemental Form D

Water Right Transfers Within the Boundaries of or Served by an Irrigation District or other Water Supplier (Association, Ditch Co., etc.)

[For transfers submitted under OAR Chapter 690 Division 380]



Oregon Water Resources Department
 725 Summer Street NE, Suite A
 Salem, Oregon 97301-1266
 503-986-0900
 www.oregon.gov/OWRD

The Department requires non-district applicants to communicate with districts/water suppliers during the planning and preparation of transfer applications involving water rights having a point of diversion or appropriation (POD/POA) or place of use (POU) served by or located within the boundaries of an irrigation district, or other type of water supplier to which assessments are paid. In some cases consent will be required from the district or water supplier.

This form must be included with any transfer application that involves rights served by or located within the boundaries of a district or other type of water supplier.

1. APPLICANT INFORMATION

NAME PORT OF MORROW ATTN: MIFF DEVIN			PHONE (HM)	
PHONE (WK) 541.945.2240		CELL		FAX
ADDRESS PO Box 200, 2 Marine Drive				
CITY BOARDMAN	STATE OR	ZIP 97818	E-MAIL** MiffD@portofmorrow.com	

Received
 SEP 11 2024
 OWRD

2. DISTRICT or WATER SUPPLIER INFORMATION

DISTRICT/WATER SUPPLIER NAME WEST EXTENSION IRRIGATION DISTRICT ATTN: BEV BRIDGEWATER			PHONE (HM)	
PHONE (WK) 541.922.3814		CELL		FAX
ADDRESS PO BOX 100				
CITY IRRIGON	STATE OR	ZIP 97844	E-MAIL** BBRIDGE@OREGONTRAIL.NET	

** By providing an e-mail address, the applicant and/or the district/water supplier consents to receive all correspondence from the Department electronically. Copies of final order documents will also be mailed.

3. WATER RIGHTS ISSUED IN THE NAME OF, or LOCATED WITHIN, or SERVED BY AN IRRIGATION DISTRICT, OTHER DISTRICT, OR WATER SUPPLIER

a. List the water right(s) involved in this transfer:

	Application / Decree	Permit / Previous Transfer	Certificate	Is the water right in the name of a district, water supplier, or BOR*?
1.		-	95193 (Mu Portion only)	YES <input type="checkbox"/>

Attach additional pages for additional water rights if necessary.

*Bureau of Reclamation

b. Determine a district's/water supplier's connection to your points of diversion (POD) or appropriation (POA) and places of use (POU). [You may need to consult with your district/water supplier.]

CURRENT ASSOCIATIONS Please answer the following "yes" or "no" questions:

YES NO One or more of the current POD(s) / POA(s) involved in the transfer are served by a district/water supplier or rely on BOR water.

YES NO All or a portion of the current POU involved in this proposed transfer receives water for either primary or supplemental irrigation from the district/water supplier; i.e., the POU is currently layered with a district or BOR water supplied water right(s). (transfer involves only the Municipal Water right – adding a POD)

PROPOSED ASSOCIATIONS Please answer the following "yes" or "no" questions:

YES NO One or more of the proposed POD(s) / POA(s) involved in the transfer are currently served or will be served by a district/water supplier if the transfer is approved, or rely on BOR water.

YES NO All or a portion of the proposed POU involved in this proposed transfer currently receives or will receive either primary or supplemental irrigation from the district/water supplier; i.e., the POU will be layered with a district/water supplier or BOR water supplied water right(s).

COMMENTS OR ADDITIONAL INFORMATION PORT OF MORROW IS PROPOSING TO ADD THE CID POD TO THEIR MUNICIPAL USE PORTION OF CERTIFICATE 95193. THE AUTHORIZED PLACE OF USE FOR THIS MUNICIPAL RIGHT OVERLAPS IN SOME AREAS WITH THE WEID POU.

4. APPLICANT'S SIGNATURE

Received


SEP 11 2024

OWRD

(1) I certify that I have notified the district/water supplier about the proposed water right transfer application by [check one]:

email, phone, postal mail, in person, or other (please specify) _____

(2) I certify that to the best of my knowledge the information contained in this Supplemental Form D is true and accurate.



Miff Devin, POM Operations Manager

8-26-24

Applicant Signature

Name (print)

Date

5. (WHEN REQUIRED) DISTRICT or WATER SUPPLIER CONSENT TO THE PROPOSED WATER RIGHT TRANSFER

District Manager or Water Supplier consent is required if any box on this form is marked "YES."

The district/water supplier certifies the following:

(1) The district/water supplier has reviewed the applicant's proposed water right transfer application and maps; and

(2) The district/water supplier consents to the proposed water right transfer application.

YES NO After proof of completion, the confirming water right certificate is to remain in the name of the U.S. Bureau of Reclamation or the district/water supplier.

YES NO The district/water supplier will be responsible for submitting the claim of beneficial use prepared by a Certified Water Rights Examiner (CWRE).


Signature of District Manager /Water Supplier

Bev Bridgewater, Manager 8/27/24
Name (print), Title

Date

Supplemental Form D

Water Right Transfers Within the Boundaries of or Served by an Irrigation District or other Water Supplier (Association, Ditch Co., etc.)

[For transfers submitted under OAR Chapter 690 Division 380]



Oregon Water Resources Department
 725 Summer Street NE, Suite A
 Salem, Oregon 97301-1266
 503-986-0900
www.oregon.gov/OWRD

The Department requires non-district applicants to communicate with districts/water suppliers during the planning and preparation of transfer applications involving water rights having a point of diversion or appropriation (POD/POA) or place of use (POU) served by or located within the boundaries of an irrigation district, or other type of water supplier to which assessments are paid. In some cases consent will be required from the district or water supplier.

This form must be included with any transfer application that involves rights served by or located within the boundaries of a district or other type of water supplier.

1. APPLICANT INFORMATION

NAME PORT OF MORROW ATTN: MIFF DEVIN			PHONE (HM) Received
PHONE (WK) 541.945.2240	CELL	FAX SEP 11 2024	
ADDRESS PO Box 200, 2 Marine Drive			OWRD
CITY BOARDMAN	STATE OR	ZIP 97818	E-MAIL** MiffD@portofmorrow.com

2. DISTRICT or WATER SUPPLIER INFORMATION

DISTRICT/WATER SUPPLIER NAME COLUMBIA IMPROVEMENT DISTRICT ATTN: MARK MAYNARD, MANAGER			PHONE (HM)
PHONE (WK) 541.481.9454	CELL	FAX	
ADDRESS 501 COLUMBIA AVE NE			
CITY BOARDMAN	STATE OR	ZIP 97818	E-MAIL** CID001@CENTURYTEL.NET

** By providing an e-mail address, the applicant and/or the district/water supplier consents to receive all correspondence from the Department electronically. Copies of final order documents will also be mailed.

3. WATER RIGHTS ISSUED IN THE NAME OF, or LOCATED WITHIN, or SERVED BY AN IRRIGATION DISTRICT, OTHER DISTRICT, OR WATER SUPPLIER

a. List the water right(s) involved in this transfer:

	Application / Decree	Permit / Previous Transfer	Certificate	Is the water right in the name of a district, water supplier, or BOR*?
1.		-	95193 (Mu Portion only)	YES <input type="checkbox"/>

Attach additional pages for additional water rights if necessary.

*Bureau of Reclamation

b. Determine a district's/water supplier's connection to your points of diversion (POD) or appropriation (POA) and places of use (POU). [You may need to consult with your district/water supplier.]

CURRENT ASSOCIATIONS Please answer the following "yes" or "no" questions:

YES NO One or more of the current POD(s) / POA(s) involved in the transfer are served by a district/water supplier or rely on BOR water.

YES NO All or a portion of the current POU involved in this proposed transfer receives water for either primary or supplemental irrigation from the district/water supplier; i.e., the POU is currently layered with a district or BOR water supplied water right(s). (transfer involves Municipal Water right – adding a POD)

Received
SEP 11 2024

PROPOSED ASSOCIATIONS Please answer the following "yes" or "no" questions:

YES NO One or more of the proposed POD(s) / POA(s) involved in the transfer are currently served or will be served by a district/water supplier if the transfer is approved, or rely on BOR water.

OWRD

YES NO All or a portion of the proposed POU involved in this proposed transfer currently receives or will receive either primary or supplemental irrigation from the district/water supplier; i.e., the POU will be layered with a district/water supplier or BOR water supplied water right(s).

COMMENTS OR ADDITIONAL INFORMATION PORT OF MORROW IS PROPOSING TO ADD THE CID POD TO THEIR MUNICIPAL USE PORTION OF CERTIFICATE 95193. THE AUTHORIZED PLACE OF USE FOR THIS MUNICIPAL RIGHT OVERLAPS IN SOME AREAS WITH THE WEID POU.

4. APPLICANT'S SIGNATURE

(1) I certify that I have notified the district/water supplier about the proposed water right transfer application by [check one]:

email, phone, postal mail, in person, or other (please specify) _____

(2) I certify that to the best of my knowledge the information contained in this Supplemental Form D is true and accurate.

[Signature]
Applicant Signature

Miff Devin, POM Operations Manager
Name (print) 8-14-24
Date

5. (WHEN REQUIRED) DISTRICT or WATER SUPPLIER CONSENT TO THE PROPOSED WATER RIGHT TRANSFER

District Manager or Water Supplier consent is required if any box on this form is marked "YES."

The district/water supplier certifies the following:

(1) The district/water supplier has reviewed the applicant's proposed water right transfer application and maps; and

(2) The district/water supplier consents to the proposed water right transfer application.

YES NO After proof of completion, the confirming water right certificate is to remain in the name of the U.S. Bureau of Reclamation or the district/water supplier.

YES NO The district/water supplier will be responsible for submitting the claim of beneficial use prepared by a Certified Water Rights Examiner (CWRE).

EJ Mark Maynard
Signature of District Manager /Water Supplier

EJ Marks Maynard, Manager
Name (print), Title 8/20/2024
Date

Received
SEP 11 2024

OWRD

Attachment E

Land Use Information Form

Transfer Application – Municipal Portion of Certificate 95193

#068

Land Use Information Form



Oregon Water Resources Department
725 Summer Street NE, Suite A
Salem, Oregon 97304-1266
(503) 986-0900
www.oregon.gov/OWRD

RECEIVED
AUG 21 2024

BY: MR

NOTE TO APPLICANTS

In order for your application to be processed by the Oregon Water Resources Department (OWRD), this Land Use Information Form must be completed by a local government planning official in the jurisdiction(s) where your water right will be diverted, conveyed, used, and developed. The planning official may choose to complete the form while you wait or return the "Receipt Acknowledging Request for Land Use Information" to you. Applications received by OWRD without the Land Use Information Form, or the signed receipt, will be returned to you. **IMPORTANT:** Please note that while OWRD can accept a signed receipt as part of intake for an application for a new permit to use or store water, a completed Land Use Information Form is required for OWRD's acceptance of all other applications. Please be aware that your application cannot be approved without land use approval.

PAID
SEP 15 2024

Received
SEP 11 2024

This form is **NOT** required if:

- 1) Water is to be diverted, conveyed, and used on federal lands only; **OR**
- 2) The application is for a water right transfer, allocation of conserved water, exchange, permit amendment, or ground water registration modification, and all of the following apply:
 - a. The existing and proposed water use is located entirely within lands zoned for exclusive farm-use or within an irrigation district;
 - b. The application involves a change in place of use only;
 - c. The change does not involve the placement or modification of structures, including but not limited to water diversion, impoundment, distribution facilities, water wells and well houses; and
 - d. The application involves irrigation water uses only.

OWRD

NOTE TO LOCAL GOVERNMENTS

The person presenting the attached Land Use Information Form is applying for a new water right or modifying an existing water right. The Oregon Water Resources Department (OWRD) requires applicants to obtain land use information to ensure the water right does not result in land uses that are incompatible with your comprehensive plan. Please complete the form and return it to the applicant for inclusion in their application. **NOTE:** For new water right applications only, if you are unable to complete this form while the applicant waits, you may complete the "Receipt Acknowledging Request for Land Use Information" and return it to the applicant.

You will receive notice via OWRD's weekly Public Notice once the applicant formally submits their request to OWRD. The notice will give more information about OWRD's water right process and provide additional comment opportunities. If you previously only completed the receipt for an application for a new permit to use or store water, you will have 30 days from the Public Notice date to complete the Land Use Information Form and return it to OWRD. Your attention to this request for information is greatly appreciated. If you have questions concerning this form, please contact OWRD's Customer Service Group at 503-986-0900 or WRD_DL_customerservice@water.oregon.gov.

Kyle Gorman

This page intentionally left blank.

Received
SEP 11 2024
OWRD

Land Use Information Form



OWRD
Oregon Water Resources Department
725 Summer Street NE, Suite A
Salem, Oregon 97301-1266
(503) 986-0900
www.oregon.gov/OWRD

NAME Port of Morrow Attn: Miff Devin			PHONE 541.945.2240	
MAILING ADDRESS PO Box 200; 2 Marine Drive				
CITY Boardman	STATE OR	ZIP 97818	EMAIL miffd@portofmorrow.com	

A. Land and Location

Please include the following information for all tax lots where water will be diverted (taken from its source), conveyed (transported), and/or used or developed. Applicants for municipal use, or irrigation uses within irrigation districts, may substitute existing and proposed service-area boundaries for the tax-lot information requested below.

Township	Range	Section	¼ ¼	Tax Lot #	Plan Designation (e.g., Rural Residential/RR-5)	Water to be:			Proposed Land Use:
4N	25E	2	NENW	105	Port Industrial (PI)	<input checked="" type="checkbox"/> Diverted	<input checked="" type="checkbox"/> Conveyed	<input checked="" type="checkbox"/> Used	Municipal
						<input type="checkbox"/> Diverted	<input type="checkbox"/> Conveyed	<input type="checkbox"/> Used	

List all counties and cities where water is proposed to be diverted, conveyed, and/or used or developed:

Morrow County

NOTE: A separate Land Use Information Form must be completed and submitted for each county and city, as applicable.

B. Description of Proposed Use

Type of application to be filed with the Oregon Water Resources Department:

- Permit to Use or Store Water
 Water Right Transfer
 Permit Amendment or Ground Water Registration Modification
 Limited Water Use License
 Exchange of Water
 Allocation of Conserved Water

Source of water:
 Reservoir/Pond
 Ground Water
 Surface Water (name) Columbia River

Estimated quantity of water needed: 1.79
 cubic feet per second
 gallons per minute
 acre-feet

Intended use of water:
 Irrigation
 Commercial
 Industrial
 Domestic for _____ household(s)
 Municipal
 Quasi-Municipal
 Instream
 Other _____

Briefly describe:

The Port of Morrow is submitting a transfer to add a new point of diversion (the CID diversion) to the municipal portion of Certificate 95193. The location of the additional POD is listed on this form and shown on the attached map.

Note to applicant: For new water right applications only, if the Land Use Information Form cannot be completed while you wait, please have a local government representative sign the receipt on the bottom of page 4 and include it with the application filed with the Oregon Water Resources Department.

See Page 4 →

For Local Government Use Only

The following section must be completed by a planning official from each county and city listed unless the project will be located entirely within the city limits. In that case, only the city planning agency must complete this form. This deals only with the local land use plan. Do not include approval for activities such as building or grading permits.

Please check the appropriate box below and provide the requested information

Land uses to be served by the proposed water use(s), including proposed construction, are allowed outright or are not regulated by your comprehensive plan. Cite applicable ordinance section(s): MCZO 3.073(A)

Land uses to be served by the proposed water use(s), including proposed construction, involve discretionary land-use approvals as listed in the table below. (Please attach documentation of applicable land-use approvals which have already been obtained. Record of Action/land-use decision and accompanying findings are sufficient.) **If approvals have been obtained but all appeal periods have not ended, check "Being Pursued."**

Type of Land-Use Approval Needed (e.g., plan amendments, rezones, conditional-use permits, etc.)	Cite Most Significant, Applicable Plan Policies & Ordinance Section References	Land-Use Approval:	
		<input type="checkbox"/> Obtained <input type="checkbox"/> Denied	<input type="checkbox"/> Being Pursued <input type="checkbox"/> Not Being Pursued
		<input type="checkbox"/> Obtained <input type="checkbox"/> Denied	<input type="checkbox"/> Being Pursued <input type="checkbox"/> Not Being Pursued
		<input type="checkbox"/> Obtained <input type="checkbox"/> Denied	<input type="checkbox"/> Being Pursued <input type="checkbox"/> Not Being Pursued
		<input type="checkbox"/> Obtained <input type="checkbox"/> Denied	<input type="checkbox"/> Being Pursued <input type="checkbox"/> Not Being Pursued

Local governments are invited to express special land use concerns or make recommendations to the Oregon Water Resources Department regarding this proposed use of water in the box below or on a separate sheet.

Name: Tamara S. Mabbett Title: Planning Director
 Signature: [Signature] Date: 8-27-24
 Governmental Entity: Norrow Co. Phone: 541-922-4624

Receipt Acknowledging Request for Land Use Information

Note to Local Government Representative:
 Please complete this form and return it to the applicant. **For new water right applications only**, if you are unable to complete this form while the applicant waits, you may complete this receipt and return it to the applicant. If you sign the receipt, you will have 30 days from the date of OWRD's Public Notice of the application to submit the completed Land Use Information Form to Oregon Water Resources Department. Please note while OWRD can accept a signed receipt as part of intake for an application for a new permit to use or store water, a completed Land Use Information Form is required for all other applications.

Applicant Name: _____
 Staff Name: _____ Title: _____
 Staff Signature: _____ Date: _____
 Governmental Entity: _____ Phone: _____