



E-RECEIVED
9/5/2024
OWRD

September 5, 2024

Ann Reece
Oregon Water Resources Department
725 Summer St NE Ste A
Salem, OR 97301-1266

RE: Claim of Beneficial Use Transfer #T-14133

Dear Ann,


Central Oregon Irrigation District is submitting our claim of beneficial use for a permanent District transfer ("385").

Enclosed is a list of the authorized lands. Site reports are attached to each map and any specific details about the properties are contained in each site report.

Please Note: the below noted properties have had the following changes:

1. 15-13-06 SENW 700: Polygon re-shape for Davis, Cliff L./Gayle

The District certifies that it has inspected the place of use and confirms the change in place of use has been completed consistent with the terms and conditions of the final order approving the transfer.



Craig Horrell
Managing Director, Central Oregon Irrigation District

Date: 9-5-24



Oregon Water Resources Department
 725 Summer Street NE, Suite A
 Salem, Oregon 97301-1266
 (503) 986-0900
 www.wrd.state.or.us

District Permanent Water Right Transfer Claim of Beneficial Use

1. APPLICANT INFORMATION

District: Central Oregon Irrigation District

Contact Person: Mikaela Watson Phone: 541-548-6047

Mailing Address: 1055 SW Lake Ct.

City: Redmond State: OR Zip: 97756

E-Mail address: mwatson@coird.org

Transfer Number: T - **14133**

2. WATER RIGHT(S)

Pursuant to OAR Chapter 690, Division 385, the district is submitting to the Water Resources Department this claim of beneficial use, with the appropriate fee, for the following water right(s):
 NOTE: Fees do not apply if the priority date is prior to July 9, 1987.

PERMIT NUMBER	CERTIFICATE NUMBER	DECREE (name, volume, and page)	PRIMARY (P) OR SUPP (S)
-	94956		<input checked="" type="checkbox"/> P <input type="checkbox"/> S
-	76714		<input type="checkbox"/> P <input checked="" type="checkbox"/> S
-			<input type="checkbox"/> P <input type="checkbox"/> S
-			<input type="checkbox"/> P <input type="checkbox"/> S

3. AUTHORIZED POINT(S) OF DIVERSION (POD) / APPROPRIATION (POA)

The authorized point(s) of diversion / appropriation for the water right modified by the transfer are as follows:

PERMIT NUMBER	DECREE or CERTIFICATE	POD / POA #	SOURCE	LOCATION – MEASURED DISTANCES
-	94956	1	Deschutes River	SW ¼ NE ¼ SEC. 13, T. 18 S., R. 11 E., W.M.; 1520' S. & 1535' W. FROM THE NE CRNR OF SEC.13
-	94956	11	Deschutes River	SE ¼ NE ¼ SEC. 29, T. 17 S., R. 12 E., W.M.; 850' N. AND 630' W. FROM THE E ¼ CRNR OF SEC. 29
-	76714		Crane Prairie Res.	NE ¼ NE ¼ SECTION 17, T 21 S, R 8 E, W.M.
-				

6. SIGNATURES

The district certifies that it has inspected the place of use listed in Table I, and confirms the change in place of use has been completed consistent with the terms and conditions of the final order approving the transfer.



Craig Horrell - Managing Director
Central Oregon Irrigation District

9-5-24

Date

See Table Below

TABLE 1. - AUTHORIZED PLACE OF USE

Cert/Decree	Cert/Perm	PRIMARY	SUPP	TRANSFER NBR	POD	USE	TWP	RNG	SEC	QQ	LOT	ACRES	USER NAME
94956	76714			T-2022-023	#11	IRRIG	14	13	09	SENW	00902	0.050	The Dorman-Quinn Family Trust
94956	76714			T-2022-023	#11	IRRIG	14	13	27	NWSW	00801	0.870	COID/Quitclaim
94956	76714			T-2022-025	#11	IRRIG	14	13	27	SWNE	00301	1.220	Arnett, Gary/Carolle
94956	76714			T-2022-028	#11	IRRIG	15	12	25	NWNW	00300	0.540	Evans, Robert/Sharon
94956	76714			T-2022-028	#11	IRRIG	15	12	25	NWNW	00302	0.180	Evans, Robert/Sharon
94956	76714			T-2022-026	#11	IRRIG	15	13	03	NWSW	01400	0.500	COID/Quitclaim
94956	76714			T-2022-022	#1	IRRIG	17	12	12	SWSE	00305	0.100	Logsdon, Gary
94956	76714			T-2022-014	#1	IRRIG	17	12	26	SWNW	00300	3.750	Venture Properties, Inc.
94956	76714			T-2022-014	#1	IRRIG	17	12	26	SWNW	00200	0.800	Venture Properties, Inc.
94956	76714			T-2022-008	#1	IRRIG	17	12	35	NWSE	01100	1.000	Dogfish Investments, LLC
94956	76714			T-2022-024	#1	IRRIG	17	13	19	SWSE	01702	0.280	Johnson, Brian/Kelly
94956	76714			T-2022-027	#1	IRRIG	17	13	21	NWSE	01401	0.730	2000 Owen Trust

TABLE 2. - PROPOSED PLACE OF USE

Cert/Decree	Cert/Ferm	PRIMARY	SUPP	TRANSFER NBR	POD	USE	TWP	RNG	SEC	QQ	LOT	ACRES	USER NAME
94956	76714			T-2022-023	#11	IRRIG	14	13	09	SENW	00902	0.870	The Dorman-Quinn Family Trust
94956	76714			T-2022-023	#11	IRRIG	14	13	09	SENW	00902	0.050	The Dorman-Quinn Family Trust
94956	76714			T-2022-025	#11	IRRIG	14	13	27	NWNW	00600	1.220	GCA Investments LLC
94956	76714			T-2022-028	#11	IRRIG	15	12	25	NWNW	00300	0.540	Evans, Robert/Sharon
94956	76714			T-2022-028	#11	IRRIG	15	12	25	NWNW	00300	0.180	Evans, Robert/Sharon
94956	76714			T-2022-026	#11	IRRIG	15	13	06	SENW	00700	0.500	Davis, Cliff L/Gayle A
94956	76714			T-2022-008	#1	IRRIG	15	14	14	SENE	00102	1.000	Walker Living Trust, Fred/Patricia
94956	76714			T-2022-022	#1	IRRIG	17	12	12	SWSE	00305	0.100	Logsdon, Gary
94956	76714			T-2022-024	#1	IRRIG	17	13	19	SWSE	01702	0.280	Johnson, Brian/Kelly
94956	76714			T-2022-027	#1	IRRIG	17	13	21	NWSE	01401	0.730	2000 Owen Trust
94956	76714			T-2022-014	#1	IRRIG	17	14	27	NWSW	00200	3.750	Dynes, Luke A
94956	76714			T-2022-014	#1	IRRIG	17	14	27	NWSW	00200	0.800	Dynes, Luke A

FINAL PROOF SITE REPORT

Claim of Beneficial Use

Property Owner (Applicant): The Dorman-Quinn Family Trust Petition #: P-2022-003
OWRD #: T-14133
Current Owner: _____ Notice #: T-2022-023

P.O.D	USE	HG	TRSQQTL	ACRES
<u>PBC</u>	<u>IRR</u>	<u>H-13-0</u>	<u>141309SEW00902</u>	<u>0.92 ac.</u>

- Person interview (if any): _____
- Method of Irrigation: Pressurized Irrigation System
- Use (crops produced): Lawn / Landscape
- Method used to calculate area irrigated: Visual - GPS
- Is beneficial use achieved: yes
 - Dated photos of beneficial use: yes
 - Are there any mapping changes: NO
 - Submit map changes to mapping for updates to ARC. Date submitted: _____
 - Update QQ/TL changes in WWIN: _____
- Enter use into WWIN: _____

IF INCOMPLETE:

- Failure to Prove up: _____ acres of transferred water right
- Extension Filed: _____

NOTES:

1ST Review:

2ND Review:

3RD Review (if not complete assess \$150.00 fee):

Final Inspection by: Cary P Date: 6-16-23

DESCHUTES COUNTY SEC.09 T14S R13E

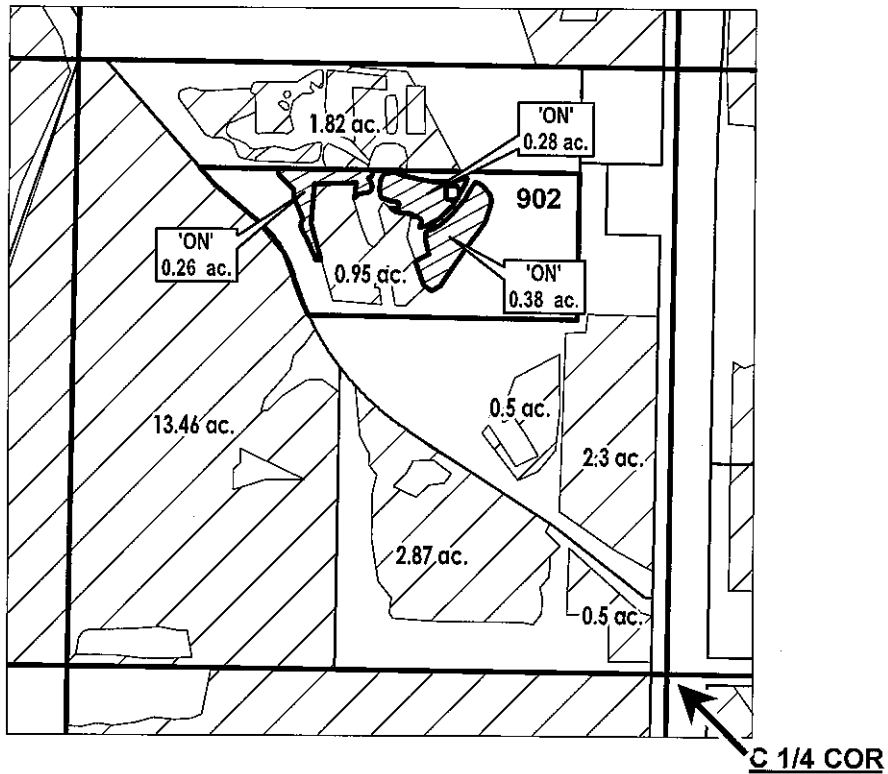
E-RECEIVED
9/5/2024
OWRD



SCALE - 1" = 400'



SE 1/4 OF THE NW 1/4

OWRD #: T-14133



 ON LANDS
 EXISTING WATER RIGHTS

FINAL PROOF MAP

NAME: The Dorman-Quinn Family Trust

TAXLOT #: 902

0.92 ACRES



DATE: 7/6/2023

FINAL PROOF SITE REPORT

Claim of Beneficial Use

Property Owner (Applicant): GCA Investments LLC

Petition #: P-2022-003

Current Owner: _____

OWRD #: T-14133

Notice #: T-2022-025

P.O.D	USE	HG	TRSQQTL	ACRES
<u>PBC</u>	<u>IRR</u>	<u>G-15-1</u>	<u>141327NWNW00600</u>	<u>1.22 ac.</u>

- Person interview (if any): _____
- Method of Irrigation: K-Line
- Use (crops produced): Pasture MEX
- Method used to calculate area irrigated: Visual
- Is beneficial use achieved: yes
 - Dated photos of beneficial use: 7-15-24 BU 2024 Points
 - Are there any mapping changes: _____
 - Submit map changes to mapping for updates to ARC. Date submitted: _____
 - Update QQ/TL changes in WWIN: _____
- Enter use into WWIN: _____

IF INCOMPLETE:

- Failure to Prove up: _____ acres of transferred water right
- Extension Filed: _____

NOTES:

1ST Review:

2ND Review:

3RD Review (if not complete assess \$150.00 fee):

Final Inspection by: CP

Date: 7-15-24

DESCHUTES COUNTY SEC.27 T14S R13E

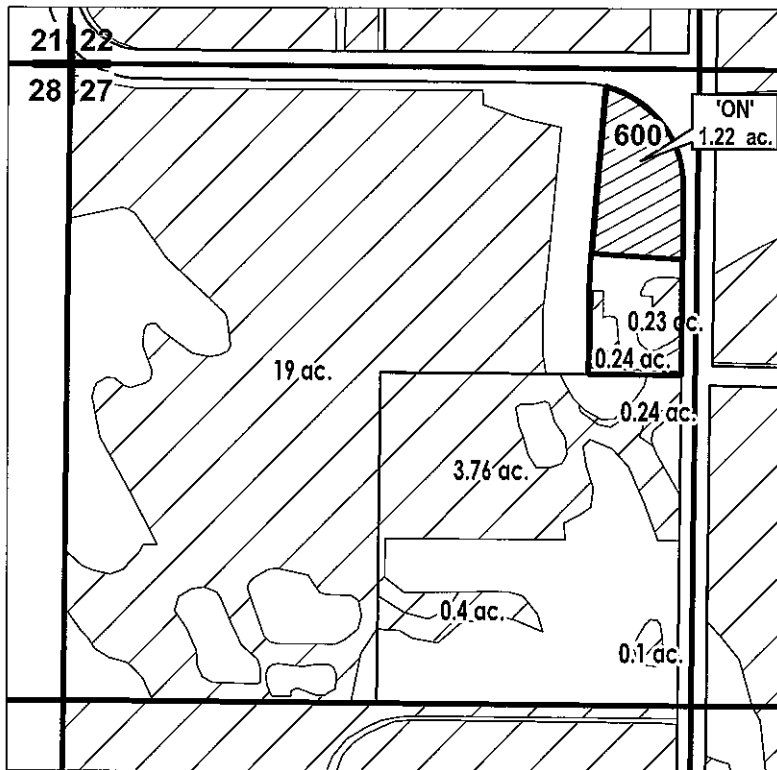
E-RECEIVED
9/5/2024
OWRD


SCALE - 1" = 400'



NW 1/4 OF THE NW 1/4

OWRD #: T-14133



 ON LANDS
EXISTING WATER RIGHTS



FINAL PROOF MAP

NAME: GCA Investments LLC

TAXLOT #: 600

1.22 ACRES

DATE: 9/5/2024

FINAL PROOF SITE REPORT

Claim of Beneficial Use

Property Owner (Applicant): Evans, Robert/Sharon

Petition #: P-2022-003

OWRD #: T-14133

Current Owner: _____

Notice #: T. 2022. 028

P.O.D	USE	HG	TRSQQTL	ACRES
<u>PBC</u>	IRR	B-2-18	151225NWNW00300	0.72 ac.

- Person interview (if any): _____
- Method of Irrigation: FLOOD
- Use (crops produced): PASTURE
- Method used to calculate area irrigated: GPS
- Is beneficial use achieved: Yes
- Dated photos of beneficial use: YES 5/23/23
- Are there any mapping changes: No
 - Submit map changes to mapping for updates to ARC. Date submitted: _____
 - Update QQ/TL changes in WWIN: _____
- Enter use into WWIN: _____

IF INCOMPLETE:

- Failure to Prove up: _____ acres of transferred water right
- Extension Filed: _____

NOTES:

1ST Review:

2ND Review:

3RD Review (if not complete assess \$150.00 fee):

Final Inspection by: CARY P Date: 5/23/23

DESCHUTES COUNTY SEC.25 T15S R12E

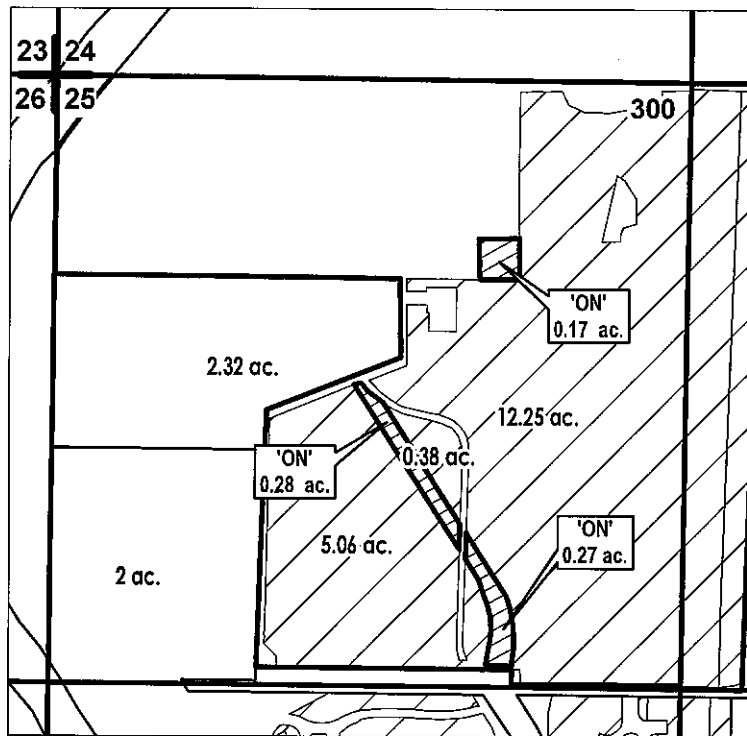
E-RECEIVED
9/5/2024
OWRD

SCALE - 1" = 400'



NW 1/4 OF THE NW 1/4

OWRD #: T-14133



# ac.	PARCELS W/ WATER RIGHTS
	ON LANDS
	EXISTING WATER RIGHTS

FINAL PROOF MAP

NAME: Evans, Robert/Sharon

TAXLOT #: 300

0.72 ACRES



DATE: 6/30/2023

FINAL PROOF SITE REPORT

Claim of Beneficial Use

Property Owner (Applicant): Davis, Cliff L/Gayle A

Petition #: P-2022-003

OWRD #: T-14133

Current Owner: _____

Notice #: T-2022-026

P.O.D	USE	HG	TRSQQTL	ACRES
<u>PBC</u>	IRR	B-32-1	151306SEW00700	0.5 ac.

- Person interview (if any): Cliff
- Method of Irrigation: sprinklers
- Use (crops produced): Pasture milk
- Method used to calculate area irrigated: GPS
- Is beneficial use achieved: yes
- Dated photos of beneficial use: 8-29-24
- Are there any mapping changes: yes
 - Submit map changes to mapping for updates to ARC. Date submitted: _____
 - Update QQ/TL changes in WWIN: _____
- Enter use into WWIN: _____

IF INCOMPLETE:

- Failure to Prove up: _____ acres of transferred water right
- Extension Filed: _____

NOTES:

1ST Review:

2ND Review:

3RD Review (if not complete assess \$150.00 fee):

Final Inspection by: CP

Date: 8-29-24

DESCHUTES COUNTY SEC.06 T15S R13E

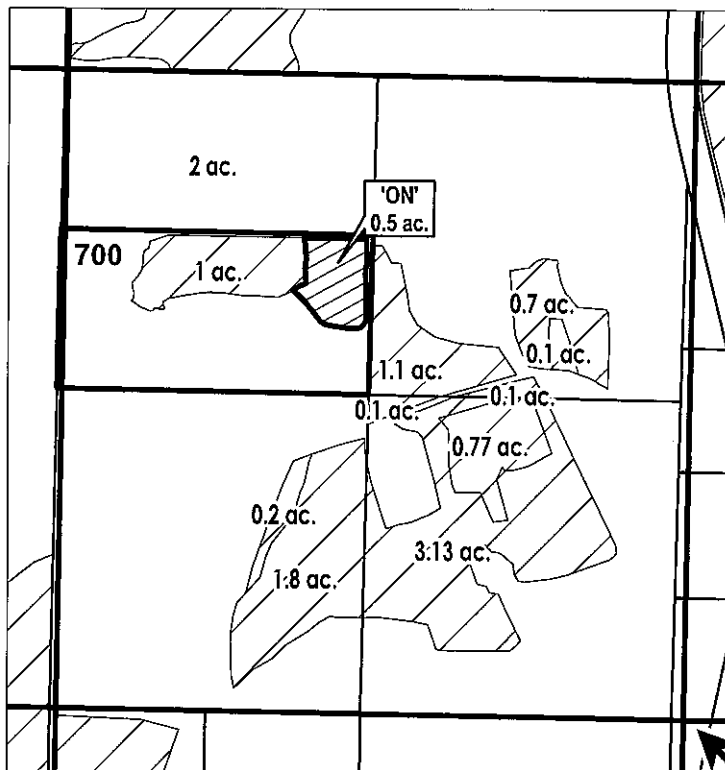
E-RECEIVED
9/5/2024
OWRD

SCALE - 1" = 400'



SE 1/4 OF THE NW 1/4

OWRD #: T-14133



C 1/4 COR

# ac.	PARCELS W/ WATER RIGHTS
	ON LANDS
	EXISTING WATER RIGHTS

FINAL PROOF MAP

NAME: Davis, Cliff L./Gayle

TAXLOT #: 700

0.5 ACRES



DATE: 9/5/2024

FINAL PROOF SITE REPORT

Claim of Beneficial Use

Property Owner (Applicant): Walker Living Trust, Fred/Patricia Petition #: P-2022-003

OWRD #: T-14133

Current Owner: _____

Notice #: T-2022-008

P.O.D	USE	HG	TRSQQTL	ACRES
<u>COC</u>	IRR	N-#3	151414SENE00102	1 ac.

- Person interview (if any): _____
- Method of Irrigation: SPRINKLER
- Use (crops produced): PASTURE
- Method used to calculate area irrigated: Visual
- Is beneficial use achieved: Yes
 - Dated photos of beneficial use: YES
 - Are there any mapping changes: No
 - o Submit map changes to mapping for updates to ARC. Date submitted: _____
 - o Update QQ/TL changes in WWIN: _____
- Enter use into WWIN: _____

IF INCOMPLETE:

- Failure to Prove up: _____ acres of transferred water right
- Extension Filed: _____

NOTES:

1ST Review:

Full BU achieved

2ND Review:

3RD Review (if not complete assess \$150.00 fee):

Final Inspection by: BAXTER D Date: 05/23/24

**CROOK COUNTY
SEC.14 T15S R14E**

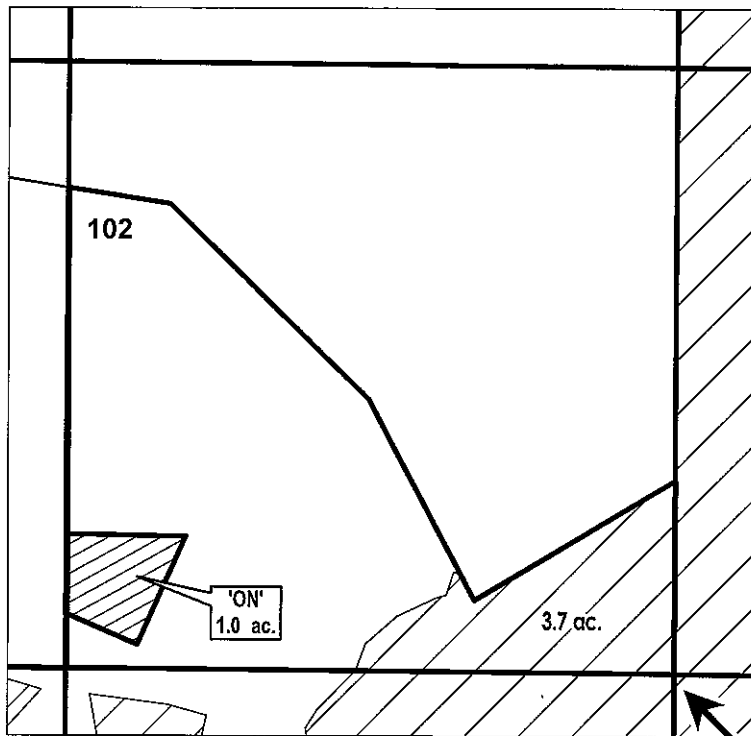
E-RECEIVED
9/5/2024
OWRD



SCALE - 1" = 400'



SE 1/4 OF THE NE 1/4

OWRD #: T-14133



	ON LANDS
	EXISTING WATER RIGHTS

FINAL PROOF MAP

NAME: Walker Living Trust, Fred/Patricia

TAXLOT #: 102

1.0 ACRES



DATE: 6/30/2023

FINAL PROOF SITE REPORT

Claim of Beneficial Use

Property Owner (Applicant): Logsdon, Gary

Petition #: P-2022-003

Current Owner: _____

OWRD #: T-14133

Notice #: T-2022-022

P.O.D	USE	HG	TRSQQTL	ACRES
<u>COC</u>	IRR	A-24-37	171212SWSE00305	0.1 ac.

- Person interview (if any): _____
- Method of Irrigation: SPRINKLER
- Use (crops produced): YARD
- Method used to calculate area irrigated: Visual
- Is beneficial use achieved: Yes
 - Dated photos of beneficial use: YES
 - Are there any mapping changes: _____
 - o Submit map changes to mapping for updates to ARC. Date submitted: _____
 - o Update QQ/TL changes in WWIN: _____
- Enter use into WWIN: _____

IF INCOMPLETE:

- Failure to Prove up: _____ acres of transferred water right
- Extension Filed: _____

NOTES:

1ST Review:

Full BU Achieved

2ND Review:

3RD Review (if not complete assess \$150.00 fee):

Final Inspection by: CARY P

Date: 7/11/23

DESCHUTES COUNTY SEC.12 T17S R12E

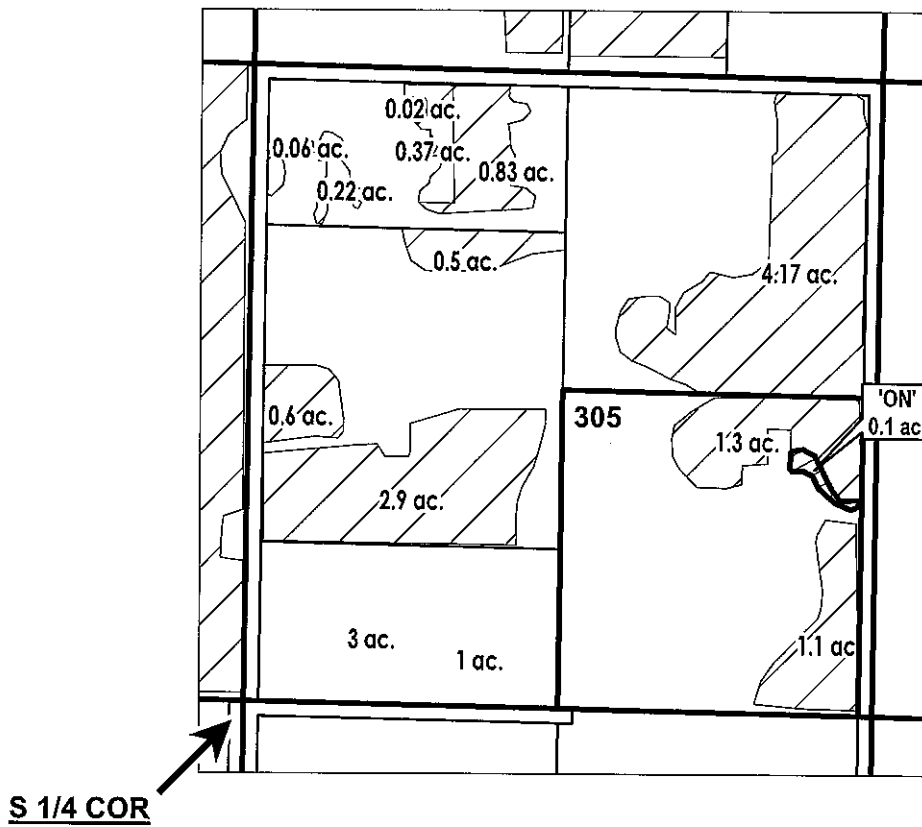
E-RECEIVED
9/5/2024
OWRD

SCALE - 1" = 400'



SW 1/4 OF THE SE 1/4

OWRD #: T-14133



# ac.	PARCELS W/ WATER RIGHTS
	ON LANDS
	EXISTING WATER RIGHTS



FINAL PROOF MAP

NAME: Logsdon, Gary

TAXLOT #: 305

0.1 ACRES

DATE: 9/5/2024

FINAL PROOF SITE REPORT

Claim of Beneficial Use

Property Owner (Applicant): Johnson, Brian/Kelly

Petition #: P-2022-003

Current Owner: _____

OWRD #: T-14133

Notice #: T. 2022-024

P.O.D	USE	HG	TRSQQTL	ACRES
<u>COC</u>	IRR	B-30	171319SWSE01702	0.28 ac.

- Person interview (if any): _____
- Method of Irrigation: SPRINKLER
- Use (crops produced): PASTURE
- Method used to calculate area irrigated: Visual/gps
- Is beneficial use achieved: Yes
 - Dated photos of beneficial use: YES
 - Are there any mapping changes: No
 - o Submit map changes to mapping for updates to ARC. Date submitted: _____
 - o Update QQ/TL changes in WWIN: _____
- Enter use into WWIN: _____

IF INCOMPLETE:

- Failure to Prove up: _____ acres of transferred water right
- Extension Filed: _____

NOTES:

1ST Review:

Slight over irrigation

2ND Review:

3RD Review (if not complete assess \$150.00 fee):

Final Inspection by: BAXTER D

Date: 7/26/23

DESCHUTES COUNTY SEC.19 T17S R13E

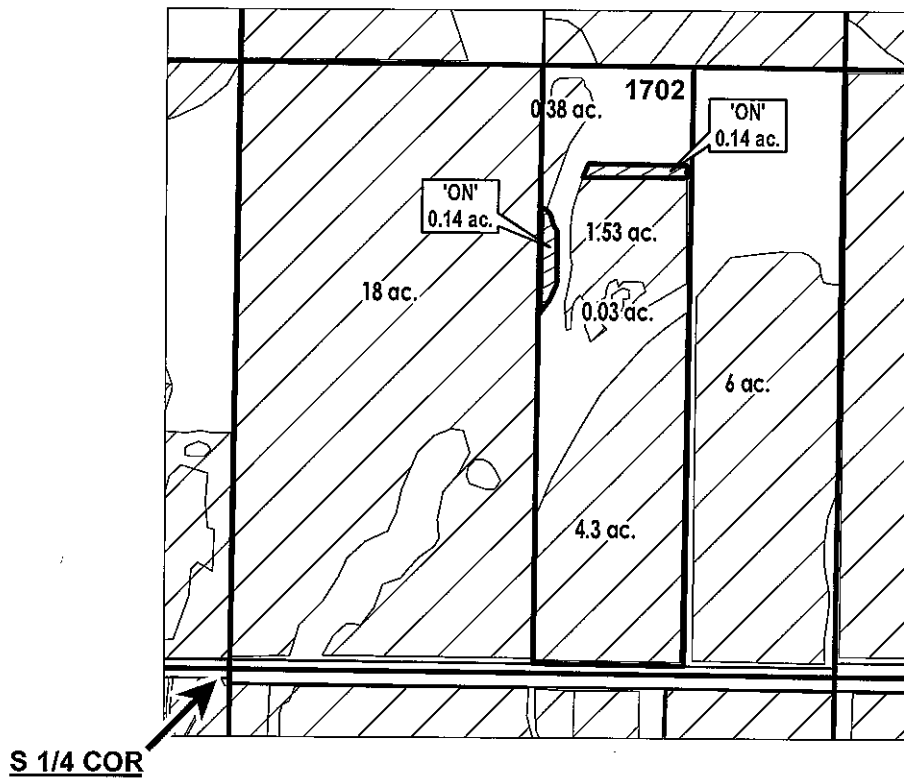
E-RECEIVED
9/5/2024
OWRD



SCALE - 1" = 400'



SW 1/4 OF THE SE 1/4

OWRD #: T-14133



	ON LANDS
	EXISTING WATER RIGHTS

FINAL PROOF MAP

NAME: Johnson, Brian/Kelly

TAXLOT #: 1702

0.28 ACRES



DATE: 7/26/2023

FINAL PROOF SITE REPORT

Claim of Beneficial Use

Property Owner (Applicant): 2000 Owen Trust

Petition #: P-2022-003

Current Owner: _____

OWRD #: T-14133

Notice #: T-2022-027

P.O.D	USE	HG	TRSQQTL	ACRES
<u>COC</u>	IRR	C-14	171321NWSE01401	0.73 ac.

- Person interview (if any): _____
- Method of Irrigation: SPRINKLER
- Use (crops produced): YARD
- Method used to calculate area irrigated: Visual/GPS
- Is beneficial use achieved: Yes
 - Dated photos of beneficial use: YES
 - Are there any mapping changes: Nb
 - Submit map changes to mapping for updates to ARC. Date submitted: _____
 - Update QQ/TL changes in WWIN: _____
- Enter use into WWIN: _____

IF INCOMPLETE:

- Failure to Prove up: _____ acres of transferred water right
- Extension Filed: _____

NOTES:
 1ST Review:
 Irrigating established lawn

2ND Review:

3RD Review (if not complete assess \$150.00 fee):

Final Inspection by: BAXTER D Date: 7/26/23

DESCHUTES COUNTY SEC.21 T17S R13E

E-RECEIVED
9/5/2024
OWRD

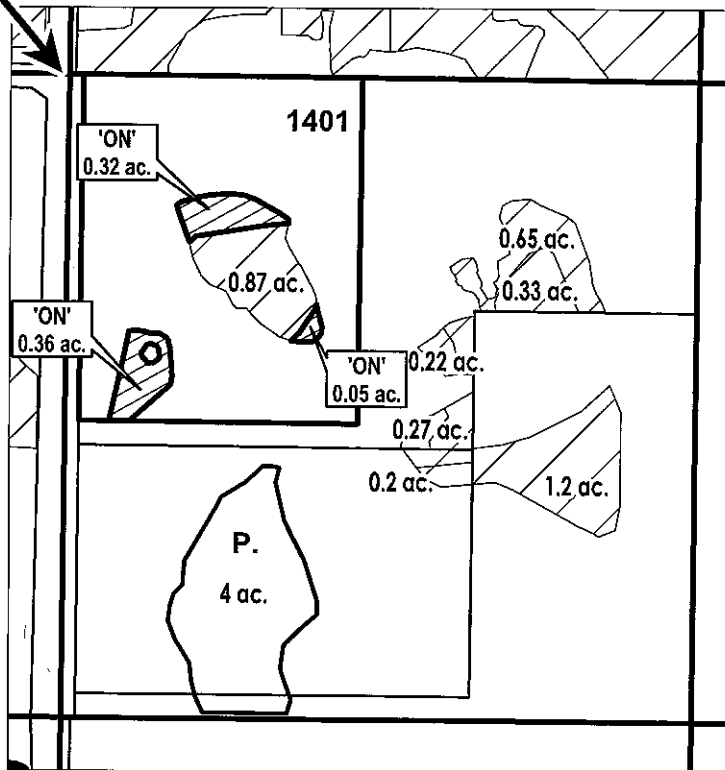
SCALE - 1" = 400'



NW 1/4 OF THE SE 1/4

OWRD #: T-14133

C 1/4 COR



	POND
	ON LANDS
	EXISTING WATER RIGHTS



FINAL PROOF MAP

NAME: 2000 Owen Trust

TAXLOT #: 1401

0.73 ACRES

DATE: 9/5/2024

FINAL PROOF SITE REPORT

Claim of Beneficial Use

Property Owner (Applicant): Dynes, Luke

Petition #: P-2022-003

Current Owner:

OWRD#: T-14133

Property Address: 62550 Dodds Rd Bend, OR

Notice #: T-2022-014

POD	USE	HG	TWP	RNG	SEC	QQ	TAX LOT	ACRES
COC	IRR	H-20	17	14	27	NWSW	200	4.55

- Person interviewed (if any): _____
- Method of irrigation (pump, flood, etc): Pump
- Use (crops produced): Hay
- Method used to calculate area irrigated: wheel-line

- Is beneficial use achieved: Yes
 - Dated photos of beneficial use: 6/27/23
 - Are there any mapping changes: _____
 - Submit map changes to mapping for updates to ARC. Date submitted: _____
 - Update QQ/TL changes in WWIN: _____
 - Enter use into WWIN: _____

IF INCOMPLETE:

- Failure to Prove up _____ acres of transferred water right
- Extension Filed: _____

NOTES:

1st Review:

2nd Review:

3rd Review (if not complete assess \$150 fee)

Final Inspection by: Barter Davies

Date: 6/27/23

E-RECEIVED
9/5/2024
OWRD

DESCHUTES COUNTY SEC.27 T17S R14E

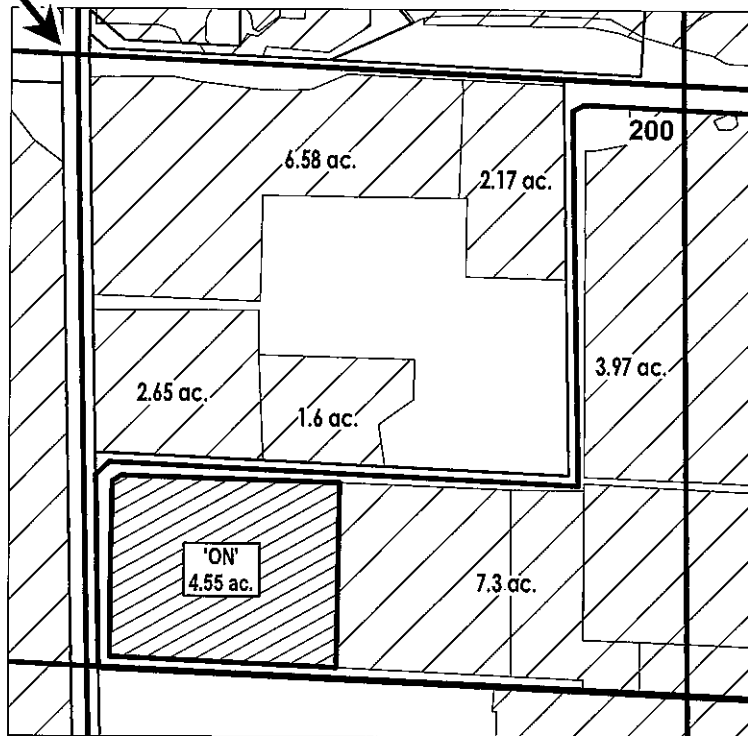
SCALE - 1" = 400'





NW 1/4 OF THE SW 1/4

OWRD #: T-14133

W 1/4 COR



	ON LANDS
	EXISTING WATER RIGHTS

FINAL PROOF MAP

NAME: Dynes, Luke A

TAXLOT #: 200

4.55 ACRES



DATE: 6/30/2023