



E-RECEIVED
08/16/2024
OWRD

August 12, 2024

Ann Reece
Oregon Water Resources Department
725 Summer St NE Ste A
Salem, OR 97301-1266

RE: Claim of Beneficial Use Transfer #T-14213

Dear Ann,

Central Oregon Irrigation District is submitting our claim of beneficial use for a permanent District transfer ("385").

Enclosed is a list of the authorized lands. Site reports are attached to each map and any specific details about the properties are contained in each site report.

Please Note: The below noted properties have had the following changes:

1. Ownership change for Authorized Place of Use: Simpson, Craig M/Heidi A to Simpson Living Trust.

The District certifies that it has inspected the place of use and confirms the change in place of use has been completed consistent with the terms and conditions of the final order approving the transfer.



Craig Horrell
Managing Director, Central Oregon Irrigation District

Date: 8.13.24



Oregon Water Resources Department
 725 Summer Street NE, Suite A
 Salem, Oregon 97301-1266
 (503) 986-0900
 www.wrd.state.or.us

District Permanent
 Water Right Transfer

E-RECEIVED
 08/16/2024
 OWRD

Claim of Beneficial Use

1. APPLICANT INFORMATION

District: Central Oregon Irrigation District

Contact Person: Mikaela Watson Phone: 541-548-6047

Mailing Address: 1055 SW Lake Ct.

City: Redmond State: OR Zip: 97756

E-Mail address: mwatson@coid.org

Transfer Number: T - 14213

2. WATER RIGHT(S)

Pursuant to OAR Chapter 690, Division 385, the district is submitting to the Water Resources Department this claim of beneficial use, with the appropriate fee, for the following water right(s):

NOTE: Fees do not apply if the priority date is prior to July 9, 1987.

PERMIT NUMBER	CERTIFICATE NUMBER	DECREE (name, volume, and page)	PRIMARY (P) OR SUPP (S)
-	94956		<input checked="" type="checkbox"/> P <input type="checkbox"/> S
-	76714		<input type="checkbox"/> P <input checked="" type="checkbox"/> S
-			<input type="checkbox"/> P <input type="checkbox"/> S
-			<input type="checkbox"/> P <input type="checkbox"/> S

3. AUTHORIZED POINT(S) OF DIVERSION (POD) / APPROPRIATION (POA)

The authorized point(s) of diversion / appropriation for the water right modified by the transfer are as follows:

PERMIT NUMBER	DECREE or CERTIFICATE	POD / POA #	SOURCE	LOCATION - MEASURED DISTANCES
-	94956	1	Deschutes River	SW ¼ NE ¼ SEC. 13, T. 18 S., R. 11 E., W.M.; 1520' S. & 1535' W. FROM THE NE CRNR OF SEC. 13
-	94956	11	Deschutes River	SE ¼ NE ¼ SEC. 29, T. 17 S., R. 12 E., W.M.; 850' N. AND 630' W. FROM THE E ¼ CRNR OF SEC. 29
-	76714		Crane Prairie	NE ¼ NE ¼ SECTION 17, T. 21 S., R. 8 E., W.M.
-				

6. SIGNATURES

The district certifies that it has inspected the place of use listed in Table I, and confirms the change in place of use has been completed consistent with the terms and conditions of the final order approving the transfer.



Craig Horrell - Managing Director
Central Oregon Irrigation District



Date

See Table Below

TABLE 2. - PROPOSED PLACE OF USE											
PRIMARY	SUPP	TRANSFER NBR	POD	USE	TWP	RNG	SEC	QQ	LOT	ACRES	USER NAME
94956	76714	T-2023-007	#11	IRRIG	15	12	25	NENE	00105	0.910	King, Tommy/Alverta Trustees
94956	76714	T-2023-001	#11	IRRIG	17	12	11	NWNE	02100	0.900	Deschutes Market , LLC
94956	76714	T-2023-008	#1	IRRIG	15	15	05	NWSW	00102	0.790	Holliday Revocable Trust
94956	76714	T-2023-008	#1	IRRIG	15	15	05	NWSW	00102	0.210	Holliday Revocable Trust
94956	76714	T-2023-006	#1	IRRIG	15	15	18	NENE	00100	1.710	Fisher, David/Susan
94956	76714	T-2023-004	#1	IRRIG	17	13	31	SESW	02000	0.520	Tebault, Ashley BC Trustee
94956	76714	T-2023-005	#1	IRRIG	17	13	34	SESW	00300	1.290	Matteis, Bret/Terill
94956	76714	T-2023-009	#1	IRRIG	17	14	24	NWNW	00400	5.980	Littleton Trust
94956	76714	T-2023-009	#1	IRRIG	17	14	24	NWNW	00400	0.700	Littleton Trust
94956	76714	T-2023-009	#1	IRRIG	17	14	24	NWNW	00400	0.520	Littleton Trust
94956	76714	T-2023-009	#1	IRRIG	17	14	24	NWNW	00400	0.240	Littleton Trust
94956	76714	T-2023-003	#1	IRRIG	18	13	02	NESE	00100	0.310	Hamilton, Alec Trust
94956	76714	T-2023-009	#1	IRRIG	18	13	04	NWNE	00700	0.210	Simpson, Craig M/Heidi A
94956	76714	T-2023-009	#1	IRRIG	18	13	04	NWNE	00700	0.450	Simpson, Craig M/Heidi A
94956	76714	T-2023-009	#1	IRRIG	18	13	04	NWNE	00700	0.390	Simpson, Craig M/Heidi A
94956	76714	T-2023-009	#1	IRRIG	18	13	04	NWNE	00700	0.150	Simpson, Craig M/Heidi A
94956	76714	T-2023-011	#1	IRRIG	18	13	10	SENE	00102	1.500	Weber, Timothy/Stacy
94956	76714	T-2023-011	#1	IRRIG	18	13	10	SENE	00102	0.500	Weber, Timothy/Stacy
94956	76714	T-2023-011	#1	IRRIG	18	13	10	SWNE	00102	0.110	Weber, Timothy/Stacy
94956	76714	T-2023-011	#1	IRRIG	18	13	10	SWNE	00102	0.200	Weber, Timothy/Stacy
94956	76714	T-2023-002	#1	IRRIG	18	13	11	SENE	00406	0.850	Rauch, Patricia/Barnes, Robin
94956	76714	T-2023-010	#1	IRRIG	18	14	07	NESE	00402	0.310	Kelly Revocable Trust
94956	76714	T-2023-010	#1	IRRIG	18	14	07	NESE	00402	1.400	Kelly Revocable Trust
94956	76714	T-2023-010	#1	IRRIG	18	14	07	NESE	00402	0.500	Kelly Revocable Trust
94956	76714	T-2023-010	#1	IRRIG	18	14	07	NESE	00402	0.040	Kelly Revocable Trust
94956	76714	T-2023-010	#1	IRRIG	18	14	07	SENE	00402	6.000	Kelly Revocable Trust
94956	76714	T-2023-010	#1	IRRIG	18	14	07	SENE	00402	5.250	Kelly Revocable Trust
94956	76714	T-2023-010	#1	IRRIG	18	14	07	SENE	00402	2.690	Kelly Revocable Trust
Total										34.630	

FINAL PROOF SITE REPORT

Claim of Beneficial Use

E-RECEIVED
08/16/2024
OWRD

#3893

Property Owner (Applicant): King, Tommy/Alverta Trustees

Petition #: P-2023-001

OWRD #: T-14213

Current Owner: _____

Notice #: T-2023-007

P.O.D	USE	HG	TRSQQTL	ACRES
<u>11</u>	IRR	B-2-4-3	151225NENE00105	0.91 ac.

- Person interview (if any): _____
- Method of Irrigation: SPRINKLER
- Use (crops produced): YARD
- Method used to calculate area irrigated: GPS/visual
- Is beneficial use achieved: Yes
 - Dated photos of beneficial use: YES
 - Are there any mapping changes: _____
 - Submit map changes to mapping for updates to ARC. Date submitted: _____
 - Update QQ/TL changes in WWIN: _____
- Enter use into WWIN: _____

IF INCOMPLETE:

- Failure to Prove up: _____ acres of transferred water right
- Extension Filed: _____

NOTES:

1ST Review:

Full BU achieved. Irrigating established lawn

2ND Review:

3RD Review (if not complete assess \$150.00 fee):

Final Inspection by: BAXTER D

Date: 9/29/23

DESCHUTES COUNTY SEC.25 T15S R12E

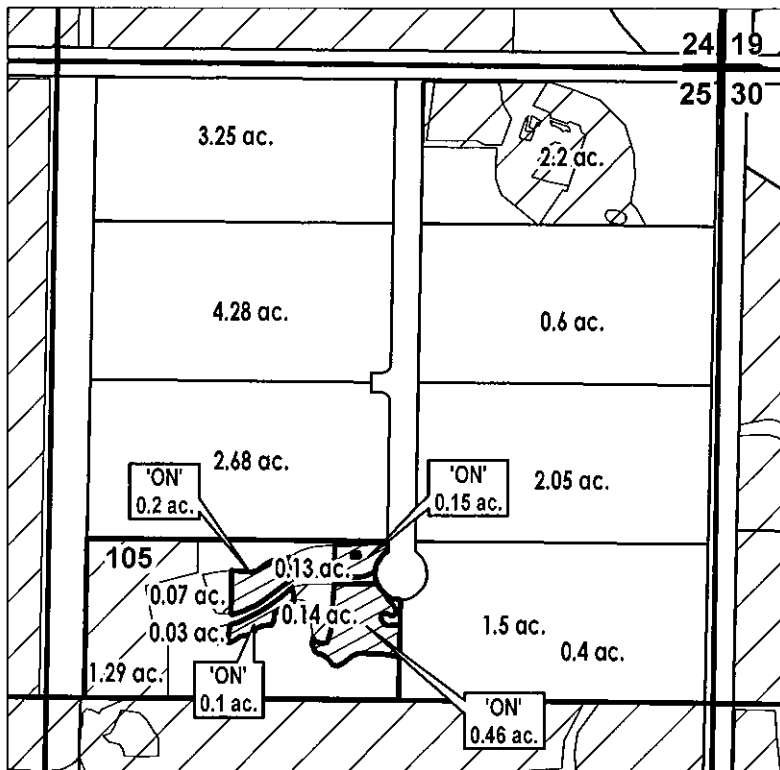
E-RECEIVED
08/16/2024
OWRD

SCALE - 1" = 400'



NE 1/4 OF THE NE 1/4

OWRD #: T-14213



# ac.	PARCELS W/ WATER RIGHTS
	ON LANDS
	EXISTING WATER RIGHTS



FINAL PROOF MAP

NAME: King, Tommy/Alverta Trustees

TAXLOT #: 105

0.91 ACRES

DATE: 10/3/2023

FINAL PROOF SITE REPORT

Claim of Beneficial Use

E-RECEIVED
08/16/2024
OWRD

Property Owner (Applicant): Deschutes Market, LLC

Petition #: P-2023-001

Current Owner: _____

OWRD #: T-14213

Notice #: T-2023-001

P.O.D	USE	HG	TRSQQTL	ACRES
<u>11</u>	IRR	A-4-#3	171211NWN02100	0.9 ac.

- Person interview (if any): _____
- Method of Irrigation: Springler
- Use (crops produced): Pasture grass & yard
- Method used to calculate area irrigated: GPS
- Is beneficial use achieved: yes
 - Dated photos of beneficial use: 7-5-24 2023 pictures all in collected
 - Are there any mapping changes: _____
 - Submit map changes to mapping for updates to ARC. Date submitted: _____
 - Update QQ/TL changes in WWIN: _____
 - Enter use into WWIN: _____

IF INCOMPLETE:

- Failure to Prove up: _____ acres of transferred water right
- Extension Filed: _____

NOTES:

1ST Review:

--

2ND Review:

--

3RD Review (if not complete assess \$150.00 fee):

--

Final Inspection by: CP

Date: 8-12-24

DESCHUTES COUNTY SEC.11 T17S R12E

E-RECEIVED
08/16/2024
OWRD

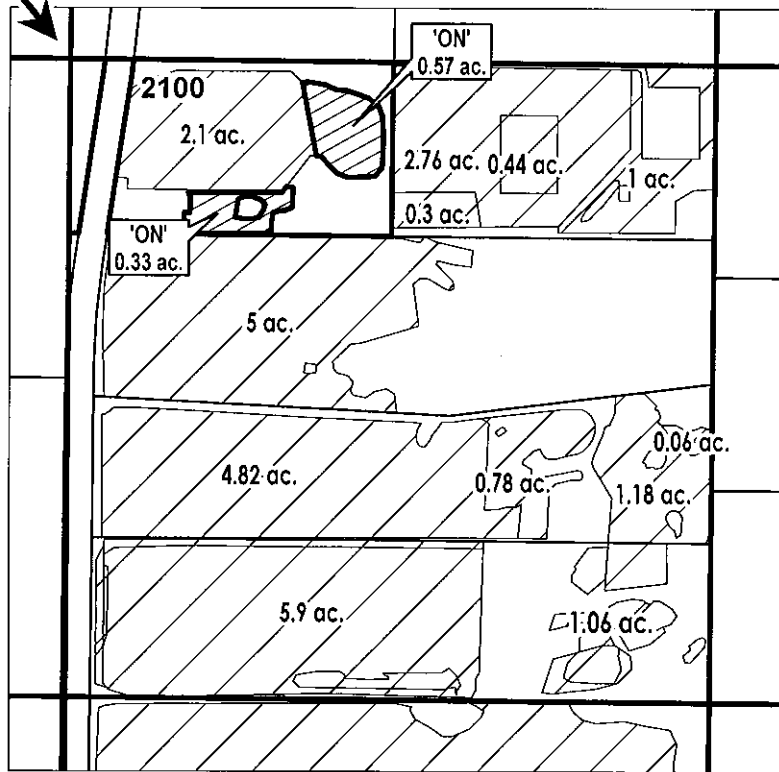
SCALE - 1" = 400'





NW 1/4 OF THE NE 1/4

OWRD #: T-14213

N 1/4 COR



	ON LANDS
	EXISTING WATER RIGHTS



FINAL PROOF MAP

NAME: Deschutes Market, LLC

TAXLOT #: 2100

0.9 ACRES

DATE: 8/9/2024

FINAL PROOF SITE REPORT

Claim of Beneficial Use

E-RECEIVED
08/16/2024
OWRD

Property Owner (Applicant): Holliday Revocable Trust

Petition #: P-2023-001

Current Owner: _____

OWRD #: T-14213

Notice #: T-2023-008

P.O.D	USE	HG	TRSQQTL	ACRES
<u>1</u>	IRR	COC-75-0-3, COC-75-0-4	151505NWSW00102	1 ac.

- Person interview (if any): _____
- Method of Irrigation: Pods and Big gun
- Use (crops produced): Triticale & Pasture GRAFS
- Method used to calculate area irrigated: GPS
- Is beneficial use achieved: Yes
 - Dated photos of beneficial use: 7-26-24
 - Are there any mapping changes: _____
 - Submit map changes to mapping for updates to ARC. Date submitted: _____
 - Update QQ/TL changes in WWIN: _____
- Enter use into WWIN: _____

IF INCOMPLETE:

- Failure to Prove up: _____ acres of transferred water right
- Extension Filed: _____

NOTES:

1ST Review:

2ND Review:

3RD Review (if not complete assess \$150.00 fee):

Final Inspection by: CP

Date: 8-9-24

CROOK COUNTY SEC.05 T15S R15E

E-RECEIVED
08/16/2024
OWRD

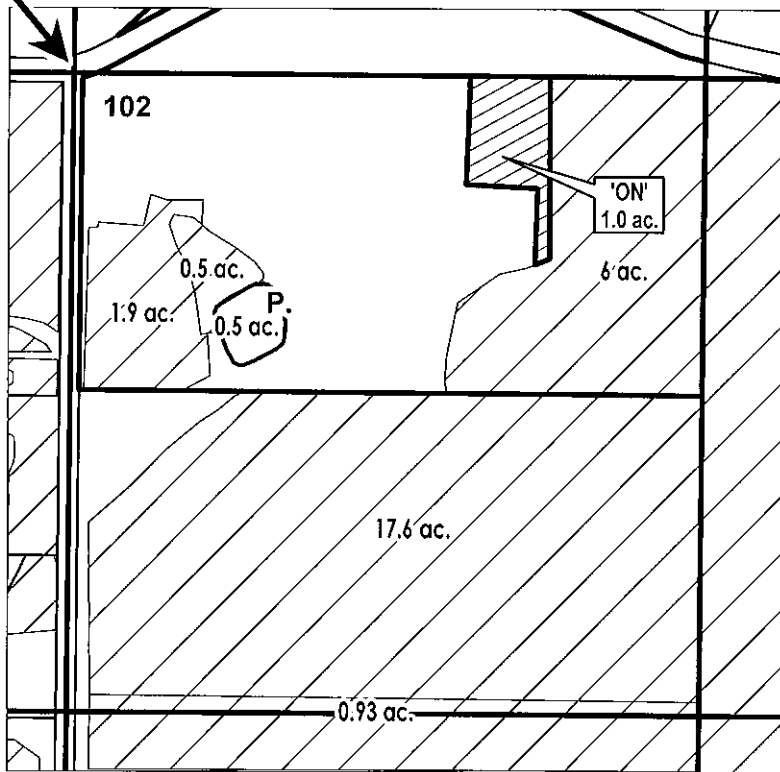
SCALE - 1" = 400'



NW 1/4 OF THE SW 1/4

OWRD #: T-14213

W 1/4 COR



	POND
	ON LANDS
	EXISTING WATER RIGHTS



FINAL PROOF MAP

NAME: Holliday, Stephen/Emily

TAXLOT #: 102

1.0 ACRES

DATE: 8/9/2024

FINAL PROOF SITE REPORT

Claim of Beneficial Use

E-RECEIVED
08/16/2024
OWRD

Property Owner (Applicant): Fisher, David/Susan

Petition #: P-2023-001

Current Owner: _____

OWRD #: T-14213

Notice #: T-2023-006

P.O.D	USE	HG	TRSQQTL	ACRES
<u>1</u>	IRR	COC-67	151518NENE00100	1.71 ac.

- Person interview (if any): _____
- Method of Irrigation: FLOOD
- Use (crops produced): PASTURE
- Method used to calculate area irrigated: _____
- Is beneficial use achieved: Yes
 - Dated photos of beneficial use: YES
 - Are there any mapping changes: _____
 - o Submit map changes to mapping for updates to ARC. Date submitted: _____
 - o Update QQ/TL changes in WWIN: _____
- Enter use into WWIN: _____

IF INCOMPLETE:

- Failure to Prove up: _____ acres of transferred water right
- Extension Filed: _____

NOTES:
1ST Review:

<u>Irrigating established pasture</u>

2ND Review:

3RD Review (if not complete assess \$150.00 fee):

--

Final Inspection by: BAXTER D/ CARY P Date: 10/2/23

CROOK COUNTY SEC.18 T15S R15E

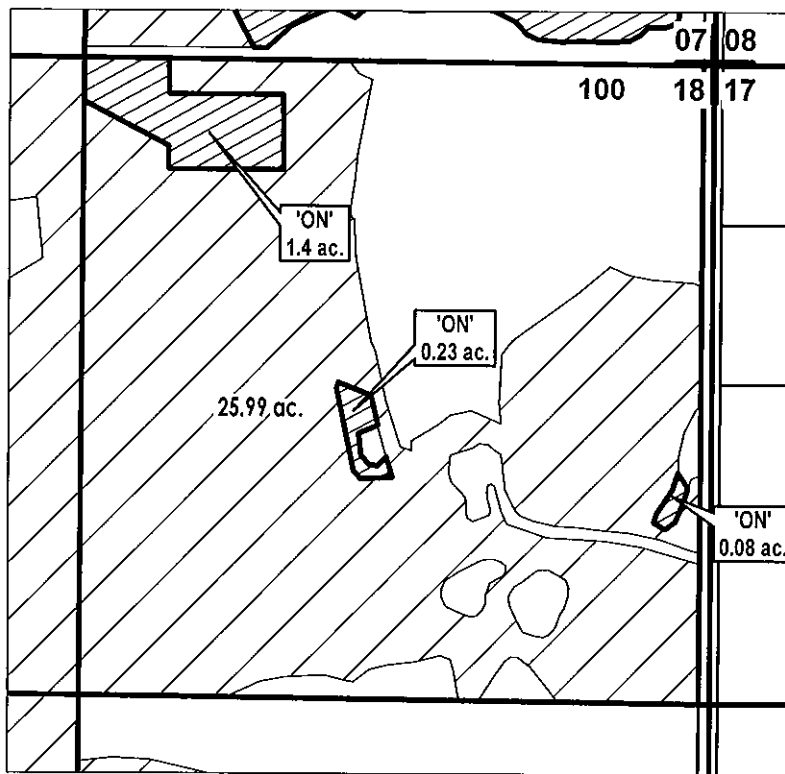
E-RECEIVED
08/16/2024
OWRD



SCALE - 1" = 400'



NE 1/4 OF THE NE 1/4

OWRD #: T-14213



	ON LANDS
	EXISTING WATER RIGHTS



FINAL PROOF MAP

NAME: Fisher, David/Susan

TAXLOT #: 100

1.71 ACRES

DATE: 10/2/2023

FINAL PROOF SITE REPORT

Claim of Beneficial Use

E-RECEIVED
08/16/2024
OWRD

Property Owner (Applicant): Tebault, Ashley BC Trustee

Petition #: P-2023-001

Current Owner: _____

OWRD #: T-14213

Notice #: T-2023-004

P.O.D	USE	HG	TRSQQTL	ACRES
<u>1</u>	IRR	B-1-1-3*	171331SESW02000	0.52 ac.

- Person interview (if any): _____
- Method of Irrigation: SPRINKLER
- Use (crops produced): PASTURE
- Method used to calculate area irrigated: Visual/GPS

- Is beneficial use achieved: Yes
 - Dated photos of beneficial use: YES
 - Are there any mapping changes: _____
 - o Submit map changes to mapping for updates to ARC. Date submitted: _____
 - o Update QQ/TL changes in WWIN: _____
 - Enter use into WWIN: _____

IF INCOMPLETE:

- Failure to Prove up: _____ acres of transferred water right
- Extension Filed: _____

NOTES:

1ST Review:

Full BU achieved. Irrigating established lawn and pasture

2ND Review:

3RD Review (if not complete assess \$150.00 fee):

Final Inspection by: BAXTER D/ CARY P Date: 10/2/23

DESCHUTES COUNTY SEC.31 T17S R13E

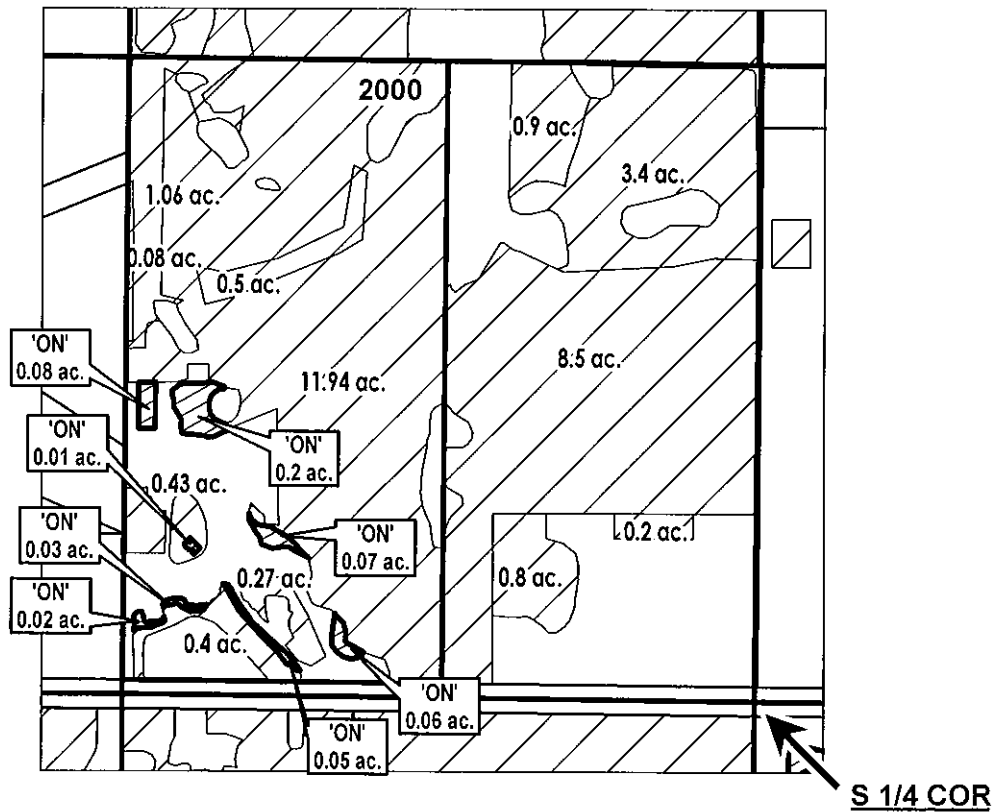
E-RECEIVED
08/16/2024
OWRD

SCALE - 1" = 400'



SE 1/4 OF THE SW 1/4

OWRD #: T-14213



	ON LANDS
	EXISTING WATER RIGHTS



FINAL PROOF MAP

NAME: Tebault, Ashley BC Trustee

TAXLOT #: 2000

0.52 ACRES

DATE: 10/2/2023

FINAL PROOF SITE REPORT

Claim of Beneficial Use

E-RECEIVED
08/16/2024
OWRD

Property Owner (Applicant): Matteis, Bret/Terill

Petition #: P-2023-001

Current Owner: _____

OWRD #: T-14213

Notice #: T-2023-005

P.O.D	USE	HG	TRSQQTL	ACRES
<u>1</u>	IRR	D-1-6-2	171334SESW00300	1.29 ac.

- Person interview (if any): _____
- Method of Irrigation: SPRINKLER
- Use (crops produced): PASTURE
- Method used to calculate area irrigated: Visual/GPS

- Is beneficial use achieved: Yes
 - Dated photos of beneficial use: YES
 - Are there any mapping changes: _____
 - Submit map changes to mapping for updates to ARC. Date submitted: _____
 - Update QQ/TL changes in WWIN: _____
 - Enter use into WWIN: _____

IF INCOMPLETE:

- Failure to Prove up: _____ acres of transferred water right
- Extension Filed: _____

NOTES:

1ST Review: Irrigating established pasture with hardest irrigation lines

2ND Review: _____

3RD Review (if not complete assess \$150.00 fee): _____

Final Inspection by: BAXTER D/ CARY P Date: 10/2/23

DESCHUTES COUNTY SEC.34 T17S R13E

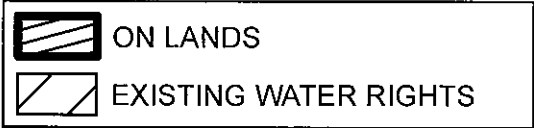
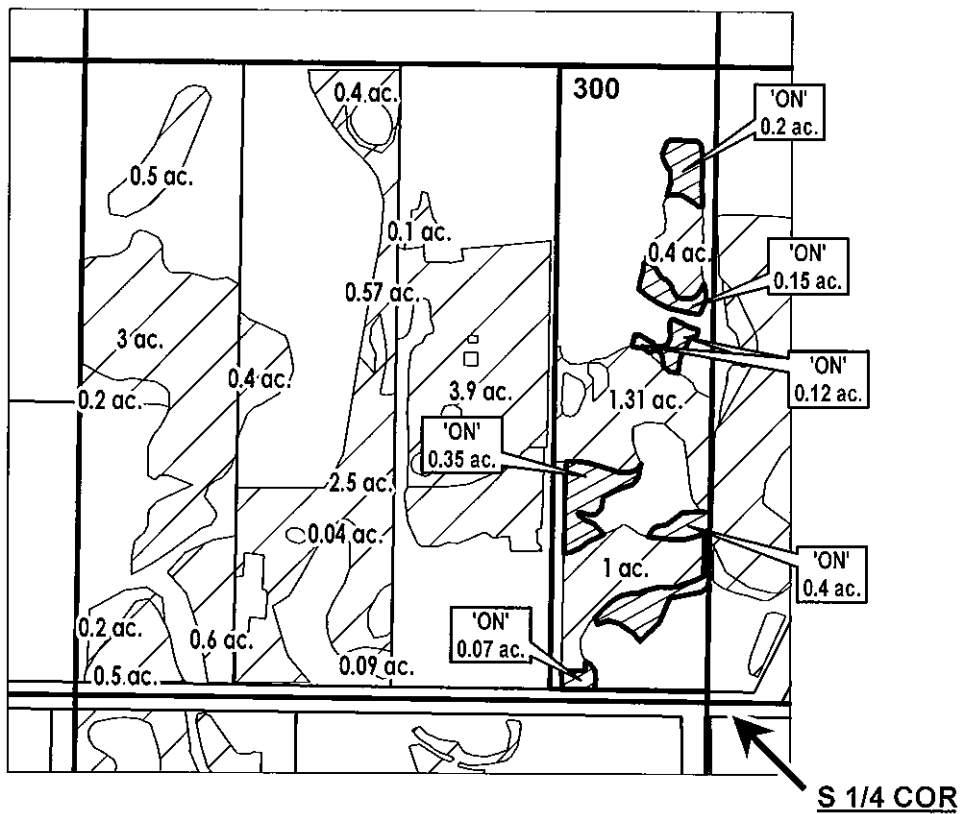
E-RECEIVED
08/16/2024
OWRD

SCALE - 1" = 400'



SE 1/4 OF THE SW 1/4

OWRD #: T-14213



FINAL PROOF MAP

NAME: Matteis, Bret/Terill

TAXLOT #: 300

1.29 ACRES



DATE: 10/3/2023

FINAL PROOF SITE REPORT

Claim of Beneficial Use

E-RECEIVED
08/16/2024
OWRD

Property Owner (Applicant): Littleton Trust

Petition #: P-2023-001

OWRD #: T-14213

Current Owner: _____

Notice #: T-2023-009

P.O.D	USE	HG	TRSQQTL	ACRES
<u>1</u>	IRR	I-20-1	171424NWNW00400	7.44 ac.

- Person interview (if any): _____
- Method of Irrigation: PIVOT
- Use (crops produced): HAY
- Method used to calculate area irrigated: Visual/GPS
- Is beneficial use achieved: Yes
 - Dated photos of beneficial use: YES
 - Are there any mapping changes: _____
 - Submit map changes to mapping for updates to ARC. Date submitted: _____
 - Update QQ/TL changes in WWIN: _____
- Enter use into WWIN: _____

IF INCOMPLETE:

- Failure to Prove up: _____ acres of transferred water right
- Extension Filed: _____

NOTES:

1ST Review:

Established hay field

2ND Review:

3RD Review (if not complete assess \$150.00 fee):

Final Inspection by: BAXTER D/ CARY P Date: 8/11/23

DESCHUTES COUNTY SEC.24 T17S R14E

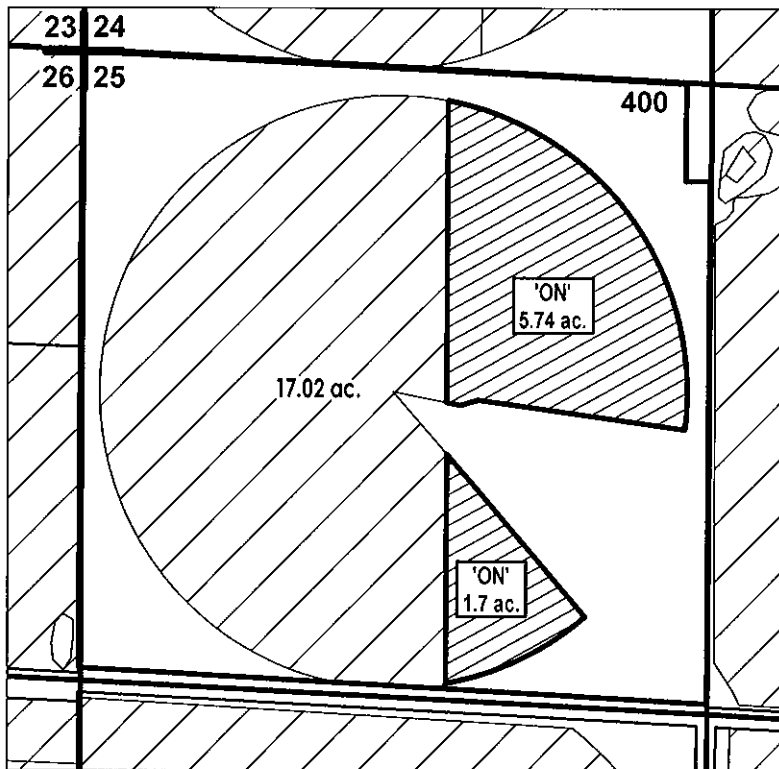
E-RECEIVED
08/16/2024
OWRD



SCALE - 1" = 400'



NW 1/4 OF THE NW 1/4

OWRD #: T-14213



	ON LANDS
	EXISTING WATER RIGHTS



FINAL PROOF MAP

NAME: Littleton Trust

TAXLOT #: 400

7.44 ACRES

DATE: 8/11/2023

FINAL PROOF SITE REPORT

Claim of Beneficial Use

E-RECEIVED
08/16/2024
OWRD

Property Owner (Applicant): Hamilton, Alec Trust
 Current Owner:
 Property Address: 61700 Cougar Trail Bend, OR 97701

Petition #: P-2023-001
 OWRD#: T-14213
 Notice #: T-2023-003

POD	USE	HG	TWP	RNG	SEC	QQ	TAX LOT	ACRES
COC	IRR	E-2-2*	18	13	02	NESE	100	0.31

- Person interviewed (if any): _____
- Method of irrigation (pump, flood, etc): sprinklers
- Use (crops produced): yard + pasture
- Method used to calculate area irrigated: GPS, visual
- Is beneficial use achieved: yes
- Dated photos of beneficial use: yes 8-11-23
- Are there any mapping changes: _____
 - Submit map changes to mapping for updates to ARC. Date submitted: _____
 - Update QQ/TL changes in WWIN: _____
- Enter use into WWIN: _____

IF INCOMPLETE:

- Failure to Prove up _____ acres of transferred water right
- Extension Filed: _____

NOTES:

1st Review:

2nd Review:

3rd Review (if not complete assess \$150 fee)

Final Inspection by: CARY D. BAXTER D Date: 8-11-23

DESCHUTES COUNTY SEC.02 T18S R13E

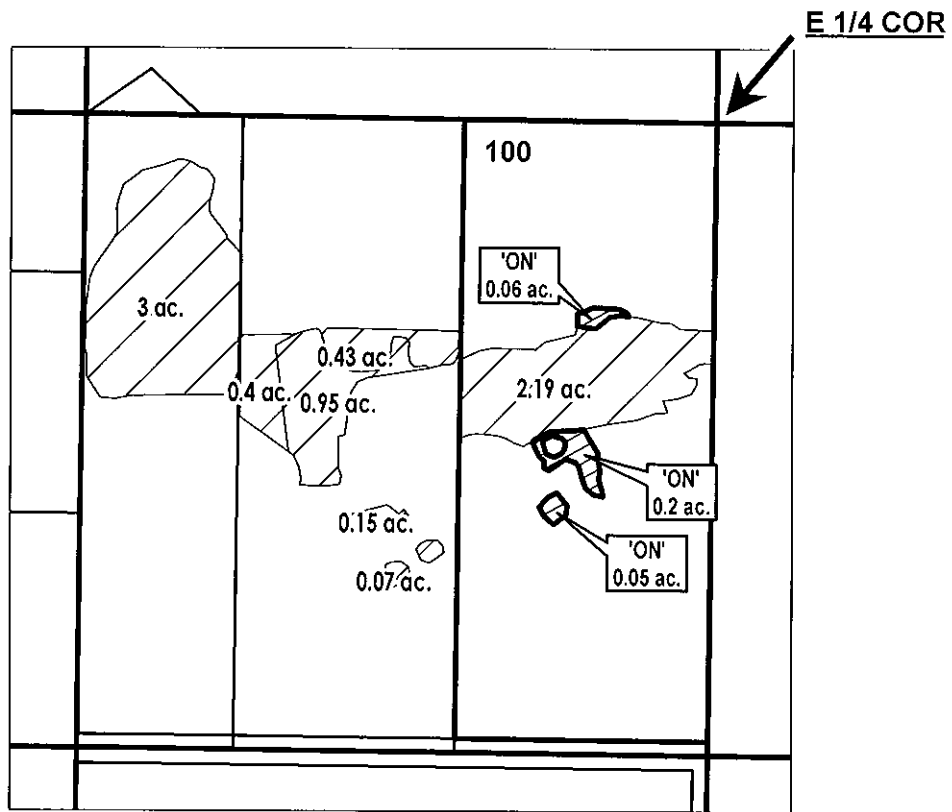
E-RECEIVED
08/16/2024
OWRD



SCALE - 1" = 400'



NE 1/4 OF THE SE 1/4

OWRD #: T-14213



	ON LANDS
	EXISTING WATER RIGHTS



FINAL PROOF MAP

NAME: Hamilton, Alec Trust

TAXLOT #: 100

0.31 ACRES

DATE: 8/11/2023

FINAL PROOF SITE REPORT

Claim of Beneficial Use

E-RECEIVED
08/16/2024
OWRD

Property Owner (Applicant): Simpson, Craig M/Heidi A

Petition #: P-2023-001

OWRD #: T-14213

Current Owner: _____

Notice #: T-2023-009

P.O.D	USE	HG	TRSQQTL	ACRES
<u>1</u>	IRR	D-3-3-1	181304NWNE00700	1.2 ac.

- Person interview (if any): _____
- Method of Irrigation: SPRINKLER
- Use (crops produced): PASTURE
- Method used to calculate area irrigated: Visual/aerial

- Is beneficial use achieved: Yes
 - Dated photos of beneficial use: YES
 - Are there any mapping changes: _____
 - o Submit map changes to mapping for updates to ARC. Date submitted: _____
 - o Update QQ/TL changes in WWIN: _____
 - Enter use into WWIN: _____

IF INCOMPLETE:

- Failure to Prove up: _____ acres of transferred water right
- Extension Filed: _____

NOTES:

1ST Review:

Established pasture/lawn

2ND Review:

3RD Review (if not complete assess \$150.00 fee):

Final Inspection by: BAXTER D/ CARY P Date: 10/2/23

DESCHUTES COUNTY SEC.04 T18S R13E

E-RECEIVED
08/16/2024
OWRD

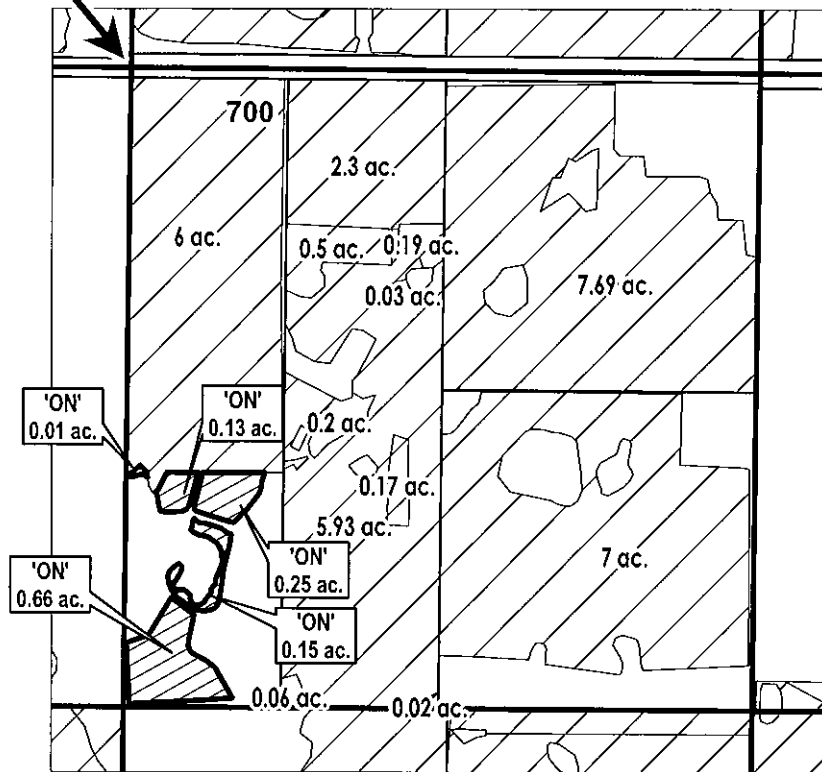
SCALE - 1" = 400'



NW 1/4 OF THE NE 1/4

OWRD #: T-14213

N 1/4 COR



	ON LANDS
	EXISTING WATER RIGHTS



FINAL PROOF MAP

NAME: Simpson Living Trust

TAXLOT #: 700

1.2 ACRES

DATE: 8/16/2024

FINAL PROOF SITE REPORT

Claim of Beneficial Use

E-RECEIVED
08/16/2024
OWRD

Property Owner (Applicant): Weber, Timothy/Stacy

Petition #: P-2023-001

Current Owner: _____

OWRD #: T-14213

Notice #: T: 2023-011

P.O.D	USE	HG	TRSQQTL	ACRES
<u>1</u>	IRR	D-4-4-2	181310SENE00102	2 ac.

- Person interview (if any): _____
- Method of Irrigation: WHEEL LINE
- Use (crops produced): HAY
- Method used to calculate area irrigated: Visual/GPS
- Is beneficial use achieved: Yes
 - Dated photos of beneficial use: YES
 - Are there any mapping changes: _____
 - Submit map changes to mapping for updates to ARC. Date submitted: _____
 - Update QQ/TL changes in WWIN: _____
- Enter use into WWIN: _____

IF INCOMPLETE:

- Failure to Prove up: _____ acres of transferred water right
- Extension Filed: _____

NOTES:

1ST Review:

Irrigating established hay crop

2ND Review:

3RD Review (if not complete assess \$150.00 fee):

Final Inspection by: BAXTER D/ CARY P Date: 10/2/23

FINAL PROOF SITE REPORT

Claim of Beneficial Use

E-RECEIVED
08/16/2024
OWRD

Property Owner (Applicant): Weber, Timothy/Stacy

Petition #: P-2023-001

Current Owner: _____

OWRD #: T-14213

Notice #: T-2023-011

P.O.D	USE	HG	TRSQQTL	ACRES
<u>1</u>	IRR	D-4-4-2	181310SWNE00102	0.31 ac.

- Person interview (if any): _____
- Method of Irrigation: SPRINKLER
- Use (crops produced): PASTURE
- Method used to calculate area irrigated: Visual/GPS
- Is beneficial use achieved: Yes
 - Dated photos of beneficial use: YES
 - Are there any mapping changes: _____
 - o Submit map changes to mapping for updates to ARC. Date submitted: _____
 - o Update QQ/TL changes in WWIN: _____
 - Enter use into WWIN: _____

IF INCOMPLETE:

- Failure to Prove up: _____ acres of transferred water right
- Extension Filed: _____

NOTES:

1ST Review:

Irrigating established pasture and cherry trees

2ND Review:

3RD Review (if not complete assess \$150.00 fee):

Final Inspection by: BAXTER D/ CARY P Date: 10/2/23

DESCHUTES COUNTY SEC.10 T18S R13E

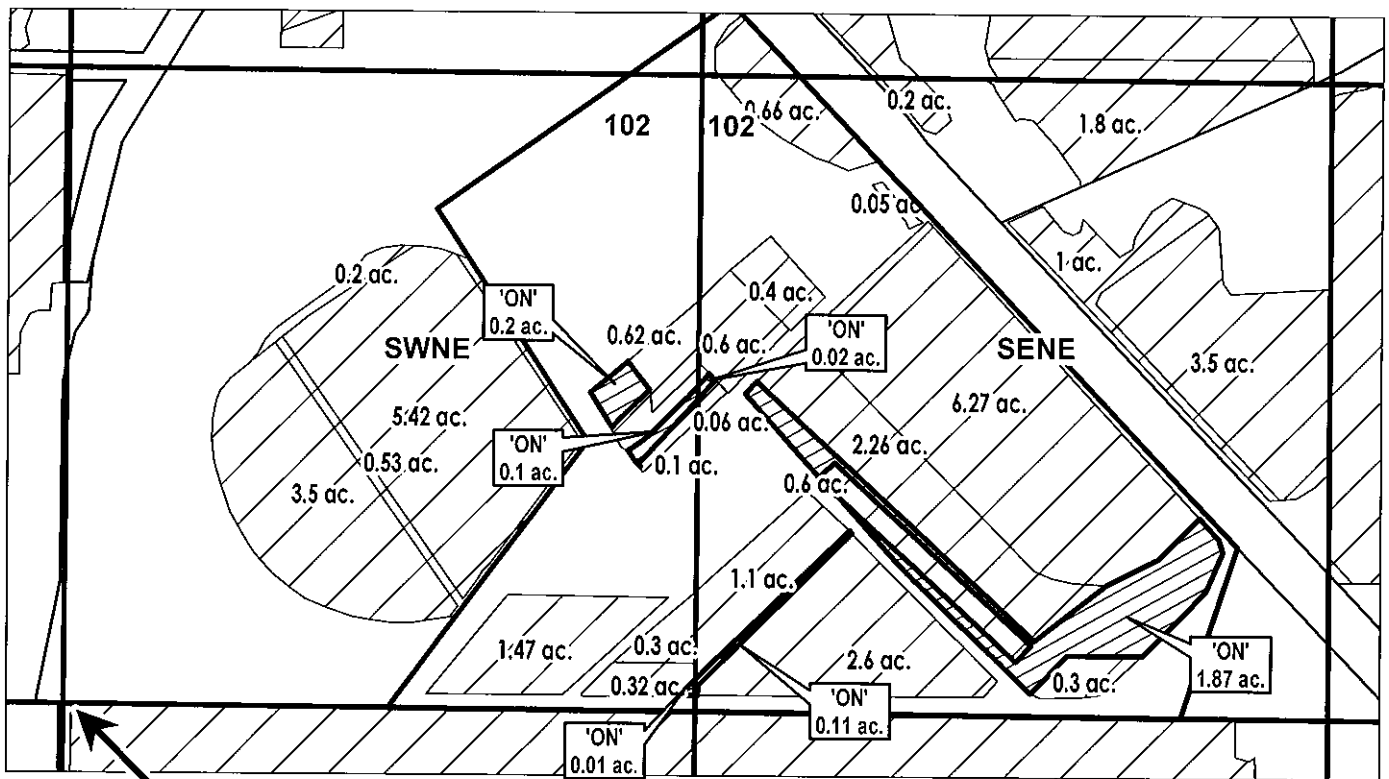
E-RECEIVED
08/16/2024
OWRD

SCALE - 1" = 400'



SW 1/4 OF THE NE 1/4: SE 1/4 OF THE NE 1/4

OWRD #: T-14213



C 1/4 COR

	ON LANDS
	EXISTING WATER RIGHTS

FINAL PROOF MAP

NAME: Weber, Timothy/Stacy

TAXLOT #: 102

2.31 ACRES



DATE: 10/2/2023

FINAL PROOF SITE REPORT

Claim of Beneficial Use

E-RECEIVED
08/16/2024
OWRD

Property Owner (Applicant): Rauch, Patricia/Barnes, Robin

Petition #: P-2023-001

Current Owner: _____

OWRD #: T-14213

Notice #: T-2023-002

P.O.D	USE	HG	TRSQQTL	ACRES
<u>1</u>	IRR	COC-26-1	181311SENE00406	0.85 ac.

- Person interview (if any): _____
- Method of Irrigation: SPRINKLER
- Use (crops produced): PASTURE
- Method used to calculate area irrigated: Visual/GPS

- Is beneficial use achieved: Yes
 - Dated photos of beneficial use: YES
 - Are there any mapping changes: _____
 - o Submit map changes to mapping for updates to ARC. Date submitted: _____
 - o Update QQ/TL changes in WWIN: _____

- Enter use into WWIN: _____

IF INCOMPLETE:

- Failure to Prove up: _____ acres of transferred water right
- Extension Filed: _____

NOTES:
1ST Review:

Full bu achieved. Irrigating established pasture

2ND Review:

3RD Review (if not complete assess \$150.00 fee):

Final Inspection by: BAXTER D/ CARY P Date: 8/11/23

DESCHUTES COUNTY SEC.11 T18S R13E

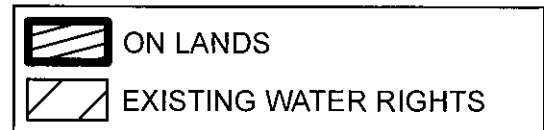
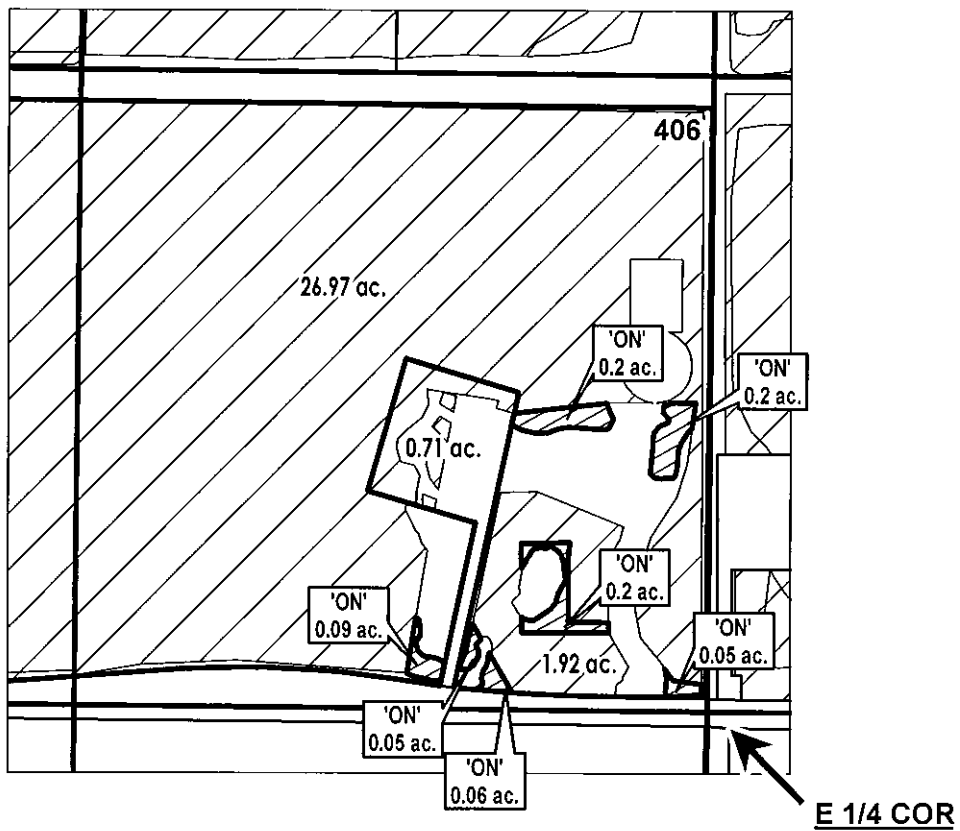
E-RECEIVED
08/16/2024
OWRD

SCALE - 1" = 400'



SE 1/4 OF THE NE 1/4

OWRD #: T-14213



FINAL PROOF MAP

NAME: Rauch, Patricia/Barnes, Robin

TAXLOT #: 406

0.85 ACRES



DATE: 8/11/2023

FINAL PROOF SITE REPORT

Claim of Beneficial Use

E-RECEIVED
08/16/2024
OWRD

Property Owner (Applicant): Kelly Revocable Trust

Petition #: P-2023-001

Current Owner: _____

OWRD #: T-14213

Notice #: T-2023-010

P.O.D	USE	HG	TRSQQTL	ACRES
<u>1</u>	IRR	COC-32	181407NESE00402	2.25 ac.

- Person interview (if any): _____
- Method of Irrigation: PIVOT
- Use (crops produced): HAY
- Method used to calculate area irrigated: Visual/GPS

- Is beneficial use achieved: Yes
 - Dated photos of beneficial use: YES
 - Are there any mapping changes: _____
 - Submit map changes to mapping for updates to ARC. Date submitted: _____
 - Update QQ/TL changes in WWIN: _____
 - Enter use into WWIN: _____

IF INCOMPLETE:

- Failure to Prove up: _____ acres of transferred water right
- Extension Filed: _____

NOTES:
1ST Review:

<u>Full BU achieved</u>

2ND Review:

3RD Review (if not complete assess \$150.00 fee):

--

Final Inspection by: BAXTER D/ CARY P Date: 8/11/23

FINAL PROOF SITE REPORT

Claim of Beneficial Use

E-RECEIVED
08/16/2024
OWRD

Property Owner (Applicant): Kelly Revocable Trust

Petition #: P-2023-001

Current Owner: _____

OWRD #: T-14213

Notice #: T-2023-010

P.O.D	USE	HG	TRSQQTL	ACRES
<u>1</u>	IRR	COC-32	181407SENE00402	13.94 ac.

- Person interview (if any): _____
- Method of Irrigation: PIVOT
- Use (crops produced): HAY
- Method used to calculate area irrigated: Visual/pivot

- Is beneficial use achieved: Yes
 - Dated photos of beneficial use: YES
 - Are there any mapping changes: _____
 - Submit map changes to mapping for updates to ARC. Date submitted: _____
 - Update QQ/TL changes in WWIN: _____

- Enter use into WWIN: _____

IF INCOMPLETE:

- Failure to Prove up: _____ acres of transferred water right
- Extension Filed: _____

NOTES:

1ST Review: Irrigating established hay field

2ND Review: _____

3RD Review (if not complete assess \$150.00 fee): _____

Final Inspection by: BAXTER D/ CARY P Date: 8/11/23

DESCHUTES COUNTY SEC.07 T18S R13E

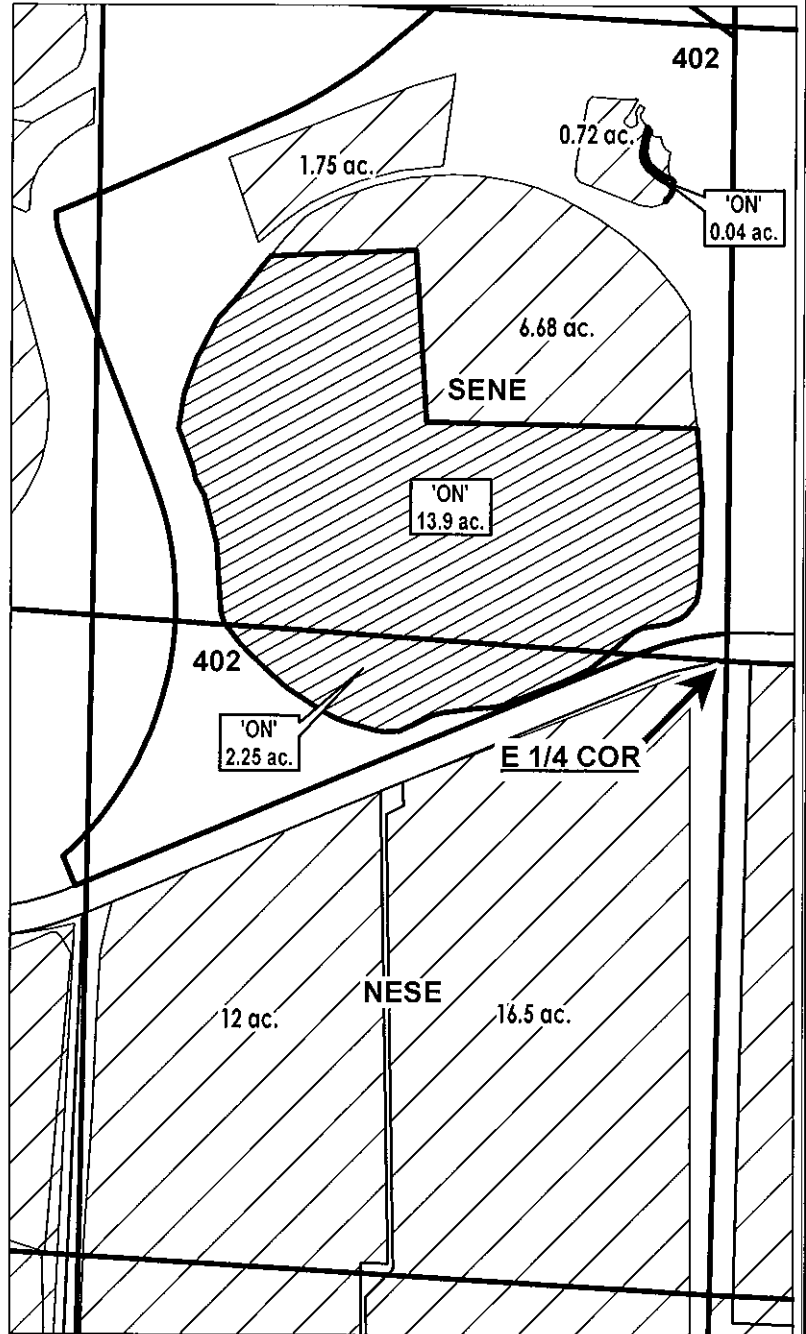
E-RECEIVED
08/16/2024
OWRD



SCALE - 1" = 400'



SE 1/4 OF THE NE 1/4; NE 1/4 OF THE SE 1/4

OWRD #: T-14213



 ON LANDS
 EXISTING WATER RIGHTS

FINAL PROOF MAP

NAME: Kelly Revocable Trust

TAXLOT #: 402

16.19 ACRES



DATE: 8/11/2023