

T-9854

PERMIT  
AMENDMENT

Name City of Dunes City  
 By Jeannie Cerda  
 Address PO Box 97  
Westlake, OR. 97493  
541-997-3338  
 Change in APOD  
 Date filed 1-25-05  
 Date of hearing \_\_\_\_\_  
 Place of hearing \_\_\_\_\_  
 Date of order 12-2-2005 Vol. 67, page 552  
 Date for application of water \_\_\_\_\_  
 Proof mailed \_\_\_\_\_  
 Proof received \_\_\_\_\_  
 Certificate issued \_\_\_\_\_ Vol. \_\_\_\_\_, page \_\_\_\_\_

**DESCRIPTION OF WATER RIGHT**  
 Name of stream Woahink Lake  
 Trib. of Woahink Creek County of Lane  
 Use Domestic  
 Quantity of water \_\_\_\_\_ No. of acres \_\_\_\_\_  
 Name of ditch \_\_\_\_\_  
 Date of priority 10-7-1968  
 In name of City of Dunes City  
 \_\_\_\_\_ Adjudication, Vol. \_\_\_\_\_, page \_\_\_\_\_  
 App. No. S-45456 Per. No. S-33923 Cert. No. \_\_\_\_\_  
 Certificate cancelled \_\_\_\_\_  
 Notation made on record by \_\_\_\_\_

FEES PAID		
Date	Amount	Receipt No.
1/25/05	350.00	72388
TOTAL . . .		
	Cert. Fee	

FEES REFUNDED		
Date	Amount	Check No.

REMARKS

VOID/NO CWRE  
 \_\_\_\_\_  
 \_\_\_\_\_  
 \_\_\_\_\_  
 \_\_\_\_\_  
 \_\_\_\_\_



# Oregon

Theodore R. Kulongoski, Governor

## Water Resources Department

North Mall Office Building  
725 Summer Street NE, Suite A  
Salem, OR 97301-1266  
503-986-0900  
FAX 503-986-0904

December 13, 2005

CITY OF DUNES CITY  
PO BOX 97  
WESTLAKE OR 97493

Reference: Permit Amendment Transfer 9854

Enclosed is a copy of the order approving your Permit Amendment transfer application.

YOU SHOULD GIVE PARTICULAR ATTENTION TO THE CONDITIONS OUTLINED IN THE ORDER. All other terms and conditions of the permit remain the same.

If you have any questions, please call the Transfer Section, (503)986-0900.

Sincerely,

*for* Doug Parrow  
Natural Resource Specialist

DP:sh

cc: Dave Williams, Watermaster #15

Enclosure



**BEFORE THE WATER RESOURCES DEPARTMENT  
OF THE  
STATE OF OREGON**

In the Matter of Permit Amendment )  
T-9854, Lane County, Oregon )  
)

**FINAL ORDER**

ORS 537.211 establishes the process in which a water right permit holder may submit a request to change the point of diversion and/or place of use authorized under an existing water right permit.

**Applicant**

City of Dunes City  
P. O. Box 97  
Westlake, Oregon 97493

**Findings of Fact**

1. City of Dunes City, filed an application to add additional points of diversion under Permit 33923. The Department assigned the application number T-9854.
2. The permit to be amended is as follows:

**Permit:** 33923, in the name of City of Dunes City  
**Use:** Domestic use  
**Priority Date:** October 7, 1968  
**Quantity:** 1.4 cubic feet per second  
**Source:** Woahink Lake, a tributary of Woahink Creek  
**Date Of Complete Application of Water:** October 1, 2022

**Authorized Point of Diversion:**

Township		Range		Meridian	Sec	¼ ¼		Location
19	S	12	W	W.M.	22	SE	SE	640 feet North and 180 feet West from the SE Corner of Section 22.

This is a final order in other than contested case. This order is subject to judicial review under ORS 183.484. Any petition for judicial review must be filed within the 60 day time period specified by ORS 183.484(2). Pursuant to ORS 536.075 and OAR 137-004-080 and OAR 690-01-005 you may either petition for judicial review or petition the Director for reconsideration of this order. A petition for reconsideration may be granted or denied by the Director, and if no action is taken within 60 days following the date the petition was filed, the petition shall be deemed denied.

**Authorized Place of Use:**

Township		Range		Meridian	Sec	¼ ¼	
19	S	12	W	W.M.	11	SW	NE
19	S	12	W	W.M.	11	SE	NW
19	S	12	W	W.M.	11	NE	SW
19	S	12	W	W.M.	11	SE	SW
19	S	12	W	W.M.	11	NE	SE
19	S	12	W	W.M.	11	NW	SE
19	S	12	W	W.M.	11	SW	SE
19	S	12	W	W.M.	11	SE	SE
19	S	12	W	W.M.	13	SW	SW
19	S	12	W	W.M.	14	NE	NE
19	S	12	W	W.M.	14	NW	NE
19	S	12	W	W.M.	14	SW	NE
19	S	12	W	W.M.	14	SE	NE
19	S	12	W	W.M.	14	NE	NW
19	S	12	W	W.M.	14	NE	SW
19	S	12	W	W.M.	14	SW	SW
19	S	12	W	W.M.	14	SE	SW
19	S	12	W	W.M.	14	NE	SE
19	S	12	W	W.M.	14	NW	SE
19	S	12	W	W.M.	14	SW	SE
19	S	12	W	W.M.	14	SE	SE
19	S	12	W	W.M.	15	SW	SE
19	S	12	W	W.M.	15	SE	SE
19	S	12	W	W.M.	22	NE	NE
19	S	12	W	W.M.	22	NW	NE
19	S	12	W	W.M.	22	SW	NE
19	S	12	W	W.M.	22	SE	NE
19	S	12	W	W.M.	22	SE	SW
19	S	12	W	W.M.	22	NW	SE
19	S	12	W	W.M.	22	SE	SE
19	S	12	W	W.M.	23	NE	NE
19	S	12	W	W.M.	23	NW	NE
19	S	12	W	W.M.	23	SW	NE
19	S	12	W	W.M.	23	SE	NE
19	S	12	W	W.M.	23	NE	NW

Township		Range		Meridian	Sec	¼ ¼	
19	S	12	W	W.M.	23	NW	NW
19	S	12	W	W.M.	23	SW	NW
19	S	12	W	W.M.	23	SE	NW
19	S	12	W	W.M.	23	NE	SW
19	S	12	W	W.M.	23	NW	SW
19	S	12	W	W.M.	23	SW	SW
19	S	12	W	W.M.	23	SE	SW
19	S	12	W	W.M.	23	NE	SE
19	S	12	W	W.M.	23	NW	SE
19	S	12	W	W.M.	23	SW	SE
19	S	12	W	W.M.	23	SE	SE
19	S	12	W	W.M.	24	NW	NW
19	S	12	W	W.M.	24	SW	NW
19	S	12	W	W.M.	25	NW	NW
19	S	12	W	W.M.	26	NE	NE
19	S	12	W	W.M.	26	NW	NE
19	S	12	W	W.M.	26	SW	NE
19	S	12	W	W.M.	26	NE	NW
19	S	12	W	W.M.	26	NW	NW
19	S	12	W	W.M.	26	SW	NW
19	S	12	W	W.M.	26	SE	NW
19	S	12	W	W.M.	27	NE	NE
19	S	12	W	W.M.	27	NW	NE
19	S	12	W	W.M.	27	SW	NE
19	S	12	W	W.M.	27	SE	NE
19	S	12	W	W.M.	27	NE	NW
19	S	12	W	W.M.	27	NW	SE
19	S	12	W	W.M.	27	SW	SE
19	S	12	W	W.M.	27	SE	SE
19	S	12	W	W.M.	34	NW	NE
19	S	12	W	W.M.	34	SW	NE
19	S	12	W	W.M.	34	NE	NW
19	S	12	W	W.M.	34	NW	NW
19	S	12	W	W.M.	34	SW	NW

3. Application T-9854 proposes to add the following additional points of diversion to the permit:

Township	Range	Meridian	Sec	¼ ¼	POD#	Northing	Easting	Lat.	Long.			
19	S	12	W	W.M.	22 ✓	SE	SE	166	834806	3970345	43°54'03.5739"N	124°06'31.9678"W
19	S	12	W	W.M.	14 ✓	SE	SE	167	840238.2	3976496.5	43°54'59.7806"N	124°05'11.2017"W
19	S	12	W	W.M.	23 ✓	NE	SW	168	836164.1	3972880.7	43°54'18.0512"N	124°05'58.1632"W
19	S	12	W	W.M.	22 ✓	SE	SE	169	834806	3970345	43°54'03.5739"N	124°06'31.9678"W
19	S	12	W	W.M.	22 ✓	SE	NE	170	837769	3970599	43°54'32.9168"N	124°06'30.2449"W
19	S	12	W	W.M.	14 ✓	NE	NE	171	843855.2	3975934.8	43°55'35.2308"N	124°05'20.9857"W
19	S	12	W	W.M.	14 ✓	NE	SE	172	841120.1	3975892.5	43°55'08.2266"N	124°05'19.9621"W
19	S	12	W	W.M.	14 ✓	SW	SE	173	840029	3975064	43°54'57.1104"N	124°05'30.6318"W
19	S	12	W	W.M.	14 ✓	NW	SE	174	841236.1	3974933.8	43°55'08.9653"N	124°05'33.1162"W
19	S	12	W	W.M.	22 ✓	SE	SE	175	834806	3970345	43°54'03.5739"N	124°06'31.9678"W
19	S	12	W	W.M.	23 ✓	NW	SW	176	836009	3972605	43°54'16.4039"N	124°06'01.8346"W
19	S	12	W	W.M.	14 ✓	NW	NE	177	843851.2	3975785.5	43°55'35.1282"N	124°05'23.0215"W
19	S	12	W	W.M.	27 ✓	NE	NE	178	834381	3971241	43°53'59.7616"N	124°06'19.4914"W
19	S	12	W	W.M.	14 ✓	NE	SE	179 ✓	841206.4	3976033.5	43°55'09.1378"N	124°05'18.0880"W
19	S	12	W	W.M.	14 ✓	SW	SE	180	840000.8	3974732.4	43°54'56.6917"N	124°05'35.1414"W
19	S	12	W	W.M.	23 ✓	NW	SW	181	836009	3972605	43°54'16.4039"N	124°06'01.8346"W
19	S	12	W	W.M.	14 ✓	NW	SE	182	841281	3974723.5	43°55'09.3193"N	124°05'36.0130"W
19	S	12	W	W.M.	22 ✓	SE	SE	183	834683.7	3971082.1	43°54'02.6807"N	124°06'21.8376"W
19	S	12	W	W.M.	14 ✓	NW	SE	184	841170.4	3975331.3	43°55'08.4854"N	124°05'27.6518"W
19	S	12	W	W.M.	11 ✓	NE	SW	185	847531.7	3974594.9	43°56'10.9381"N	124°05'41.4331"W
19	S	12	W	W.M.	22 ✓	NE	NE	186	839863.1	3970886.3	43°54'53.7007"N	124°06'27.5559"W
19	S	12	W	W.M.	27 ✓	NE	NE	189	834381	3971241	43°53'59.7616"N	124°06'19.4914"W
19	S	12	W	W.M.	14 ✓	NW	SE	190	842156.1	3974747.1	43°55'17.9636"N	124°05'36.2038"W
19	S	12	W	W.M.	15 ✓	SE	SE	191	841002.4	3971443	43°55'05.1784"N	124°06'20.6275"W
19	S	12	W	W.M.	14 ✓	SW	NE	192	843358.6	3974963.6	43°55'29.9199"N	124°05'33.9531"W
19	S	12	W	W.M.	14 ✓	SE	SE	193	840183	3976500	43°54'59.2375"N	124°05'11.1217"W
19	S	12	W	W.M.	23 ✓	NE	SW	194	836444	3972750	43°54'20.7574"N	124°06'00.1112"W
19	S	12	W	W.M.	11 ✓	NW	SE	195	847348	3974630	43°56'09.1405"N	124°05'40.8461"W
19	S	12	W	W.M.	22 ✓	NE	NE	196	838686	3971320	43°54'42.2711"N	124°06'20.9442"W
19	S	12	W	W.M.	22 ✓	NE	NE	197	838686.3	3971320.4	43°54'42.2742"N	124°06'20.9389"W
19	S	12	W	W.M.	23 ✓	NE	NE	199	838952.3	3975985.6	43°54'46.8770"N	124°05'17.4227"W
19	S	12	W	W.M.	23 ✓	NE	NE	200	838615.7	3976305.9	43°54'43.6913"N	124°05'12.8542"W
19	S	12	W	W.M.	23 ✓	SE	NE	201	838325.5	3976636.3	43°54'40.9677"N	124°05'08.1751"W
19	S	12	W	W.M.	23 ✓	SE	NE	202	838257.8	3976814.5	43°54'40.3750"N	124°05'05.7034"W
19	S	12	W	W.M.	23 ✓	NE	SW	203	836164	3972880	43°54'18.0499"N	124°05'58.1727"W
19	S	12	W	W.M.	27 ✓	NE	NE	204	834381	3971241	43°53'59.7616"N	124°06'19.4914"W
19	S	12	W	W.M.	14 ✓	SW	SE ✓	205	840000	3974732	43°54'56.6837"N	124°05'35.1464"W
19	S	12	W	W.M.	14 ✓	NW	SE	206	842148.6	3974945.4	43°55'17.9736"N	124°05'33.4925"W
19	S	12	W	W.M.	14 ✓	NW	SE	207	842201.4	3975089.7	43°55'18.5556"N	124°05'31.5536"W
19	S	12	W	W.M.	14 ✓	SW	SW	208	840980.4	3972200.5	43°55'05.2832"N	124°06'10.2750"W
19	S	12	W	W.M.	14	SE	SE	209	841072.3	3976103	43°55'07.8440"N	124°05'17.0608"W

Township		Range		Meridian	Sec	¼ ¼		POD#	Northing	Easting	Lat.	Long.
19	S	12	W	W.M.	22	NE	NE	210	838621	3970260.3	43°54'41.1790"N	124°06'35.3688"W
19	S	12	W	W.M.	14	SW	SE	211	840029.2	3975064.1	43°54'57.1124"N	124°05'30.6306"W
19	S	12	W	W.M.	14	SW	SE	212	841054	3975606	43°55'07.4532"N	124°05'23.8341"W
19	S	12	W	W.M.	22	SW	NE	213	837845	3969965	43°54'33.3969"N	124°06'38.9422"W
19	S	12	W	W.M.	22	SE	NE	214	837440	3970610	43°54'29.6753"N	124°06'29.9012"W
19	S	12	W	W.M.	14	NW	SE	215	842298	3975111.9	43°55'19.5182"N	124°05'31.3072"W
19	S	12	W	W.M.	14	SW	SW	216	840766.9	3972310.8	43°55'03.2235"N	124°06'08.6440"W
19	S	12	W	W.M.	14	NW	SE	217	842298	3975111.9	43°55'19.5182"N	124°05'31.3072"W
19	S	12	W	W.M.	23	NW	SW	218	836009.3	3972605.7	43°54'16.4071"N	124°06'01.8252"W
19	S	12	W	W.M.	23	NW	SW	218a	835999.2	3972516.6	43°54'16.2696"N	124°06'03.0352"W
19	S	12	W	W.M.	23	SE	NW	219	837211.2	3972807.6	43°54'28.3516"N	124°05'59.7754"W
19	S	12	W	W.M.	14	NW	NE	220	843888	3975971	43°55'35.5698"N	124°05'20.5107"W
19	S	12	W	W.M.	14	SW	SW	221	840978.1	3971872.2	43°55'05.1210"N	124°06'14.7548"W
19	S	12	W	W.M.	23	NW	SW	222	835999	3972516	43°54'16.2674"N	124°06'03.0432"W
19	S	12	W	W.M.	23	SE	NW	223	837593.8	3973030.2	43°54'32.2210"N	124°05'56.9621"W
19	S	12	W	W.M.	23	SE	NW	224	837593.8	3973030.2	43°54'32.2210"N	124°05'56.9621"W
19	S	12	W	W.M.	23	NE	SW	225	837240	3972835	43°54'28.6474"N	124°05'59.4184"W
19	S	12	W	W.M.	23	SE	NW	226	837593.8	3973030.2	43°54'32.2210"N	124°05'56.9621"W
19	S	12	W	W.M.	14	NE	SE	227	841365.5	3976219.9	43°55'10.7864"N	124°05'15.6367"W
19	S	12	W	W.M.	14	NE	NE	228	843888	3975970.7	43°55'35.5697"N	124°05'20.5148"W
19	S	12	W	W.M.	23	NW	SW	229	836750	3972611	43°54'23.7176"N	124°06'02.1877"W
19	S	12	W	W.M.	23	SW	SW	230	835111	3972055	43°54'07.3101"N	124°06'08.8127"W
19	S	12	W	W.M.	23	SW	SW	231	835111	3972055	43°54'07.3101"N	124°06'08.8127"W
19	S	12	W	W.M.	22	SW	NE	232	837841.7	3970017	43°54'33.3864"N	124°06'38.2306"W
19	S	12	W	W.M.	23	NW	SW	233	835999	3972516	43°54'16.2674"N	124°06'03.0432"W
19	S	12	W	W.M.	23	SW	SW	234	835305	3972170	43°54'09.2730"N	124°06'07.3573"W
19	S	12	W	W.M.	22	SE	SE	235	834611	3971288	43°54'02.0509"N	124°06'18.9852"W
19	S	12	W	W.M.	22	SE	NE	236	837355.9	3970431.3	43°54'28.7695"N	124°06'32.2905"W
19	S	12	W	W.M.	23	NE	NW	237	838544	3973438	43°54'41.7693"N	124°05'51.9540"W
19	S	12	W	W.M.	23	NW	NE	238	839598.1	3975357.7	43°54'52.9832"N	124°05'26.3708"W
19	S	12	W	W.M.	22	NW	SE	239	837257	3970064	43°54'27.6374"N	124°06'37.2449"W
19	S	12	W	W.M.	11	NE	SW	240	847529.8	3974585.1	43°56'10.9152"N	124°05'41.5658"W
19	S	12	W	W.M.	14	NE	NE	241	843888	3975970	43°55'35.5694"N	124°05'20.5243"W
19	S	12	W	W.M.	23	NE	SW	242	837148	3972755	43°54'27.7057"N	124°06'00.4562"W
19	S	12	W	W.M.	14	NW	SE	243	842320	3975021.2	43°55'19.6968"N	124°05'32.5582"W
19	S	12	W	W.M.	14	SW	SE	244	840000.8	3974732.4	43°54'56.6917"N	124°05'35.1414"W
19	S	12	W	W.M.	14	NW	NE	245	843799.2	3975252.7	43°55'34.3896"N	124°05'30.2646"W
19	S	12	W	W.M.	27	NE	NE	246	834381	3971241	43°53'59.7616"N	124°06'19.4914"W
19	S	12	W	W.M.	14	NW	SE	247	841187.1	3975287.2	43°55'08.6315"N	124°05'28.2636"W
19	S	12	W	W.M.	11	SW	SE	248	846195.2	3974642.7	43°55'57.7717"N	124°05'39.9967"W
19	S	12	W	W.M.	14	NE	NE	249	844192.2	3975916.8	43°55'38.5483"N	124°05'21.4287"W
19	S	12	W	W.M.	14	SE	SE	250	839952.3	3976606.8	43°54'57.0064"N	124°05'09.5290"W
19	S	12	W	W.M.	23	NW	SW	251	837100	3972694	43°54'27.2062"N	124°06'01.2605"W

13

Township	Range	Meridian	Sec	¼ ¼	POD#	Northing	Easting	Lat.	Long.			
19	S	12	W	W.M.	22	SE	NE	252	837827.2	3970362.8	43°54'33.3905"N	124°06'33.5027"W
19	S	12	W	W.M.	23	SW	SW	253	835305	3972170	43°54'09.2730"N	124°06'07.3573"W
19	S	12	W	W.M.	22	SW	SE	254	834764	3969953	43°54'02.9927"N	124°06'37.2922"W
19	S	12	W	W.M.	14	NW	NE	255	843849	3975780	43°55'35.1042"N	124°05'23.0953"W
19	S	12	W	W.M.	14	NW	NE	256	843849	3975780	43°55'35.1042"N	124°05'23.0953"W
19	S	12	W	W.M.	14	NE	NE	257	844160	3976021	43°55'38.2747"N	124°05'19.9873"W
19	S	12	W	W.M.	14	NE	NE	258	844160.9	3976021	43°55'38.2836"N	124°05'19.9879"W
19	S	12	W	W.M.	14	NE	SE	259	841206.4	3976033.5	43°55'09.1378"N	124°05'18.0880"W
19	S	12	W	W.M.	23	SE	NE	260	838238.3	3976936.9	43°54'40.2343"N	124°05'04.0215"W
19	S	12	W	W.M.	14	SW	SW	261	840922	3972261	43°55'04.7327"N	124°06'09.4149"W
19	S	12	W	W.M.	14	SE	SE	262	841073.8	3975766.2	43°55'07.7163"N	124°05'21.6590"W
19	S	12	W	W.M.	14	SW	SW	263	840952.8	3971828.8	43°55'04.8530"N	124°06'15.3323"W
19	S	12	W	W.M.	14	NE	SW	264	841732.4	3974256	43°55'13.5750"N	124°05'42.6591"W
19	S	12	W	W.M.	14	NE	SW	264a	841552.3	3974317.8	43°55'11.8242"N	124°05'41.7099"W
19	S	12	W	W.M.	23	NW	SW	265	836800	3972616	43°54'24.2131"N	124°06'02.1488"W
19	S	12	W	W.M.	23	SW	SW	266	835305	3972170	43°54'09.2730"N	124°06'07.3573"W
19	S	12	W	W.M.	14	SW	NE	267	843526.1	3975030.3	43°55'31.6008"N	124°05'33.1407"W
19	S	12	W	W.M.	22	SE	NE	268	837848.7	3970211.4	43°54'33.5382"N	124°06'35.5816"W
19	S	12	W	W.M.	27	NE	NE	269	834381	3971241	43°53'59.7616"N	124°06'19.4914"W
19	S	12	W	W.M.	14	SE	SE	270	839930.1	3976757.8	43°54'56.8512"N	124°05'07.4550"W
19	S	12	W	W.M.	22	NW	SE	271	836694	3969561	43°54'21.8684"N	124°06'43.7779"W
19	S	12	W	W.M.	14	NE	NE	272	844160	3976021	43°55'38.2747"N	124°05'19.9873"W
19	S	12	W	W.M.	23	SW	SW	273	835305.8	3972170.3	43°54'09.2811"N	124°06'07.3537"W
19	S	12	W	W.M.	14	SW	NE	274	842909.9	3974743.8	43°55'25.3997"N	124°05'36.6906"W
19	S	12	W	W.M.	14	NE	SE	275	841206	3976033	43°55'09.1336"N	124°05'18.0945"W
19	S	12	W	W.M.	14	SE	SE	276	840564.2	3976356.9	43°55'02.9381"N	124°05'13.2979"W
19	S	12	W	W.M.	14	SE	SE	277	840180.9	3976496.7	43°54'59.2154"N	124°05'11.1655"W
19	S	12	W	W.M.	14	NE	NE	278	843888	3975970	43°55'35.5694"N	124°05'20.5243"W
19	S	12	W	W.M.	14	NE	SE	279	841120	3975892	43°55'08.2254"N	124°05'19.9689"W
19	S	12	W	W.M.	23	SE	NE	279a	838238	3976936	43°54'40.2310"N	124°05'04.0336"W
19	S	12	W	W.M.	27	NW	NE	280	834507.3	3969514.1	43°54'00.2731"N	124°06'43.1301"W
19	S	12	W	W.M.	27	NW	NE	281	834569.8	3968730.7	43°54'00.5560"N	124°06'53.8567"W
19	S	12	W	W.M.	27	NW	NE	283	834583	3968544	43°54'00.6067"N	124°06'56.4121"W
19	S	12	W	W.M.	27	NE	NE	284	834381	3971241	43°53'59.7616"N	124°06'19.4914"W
19	S	12	W	W.M.	27	NE	NE	285	834381	3971241	43°53'59.7616"N	124°06'19.4914"W
19	S	12	W	W.M.	24	NW	NW	286	839000	3977466	43°54'47.9733"N	124°04'57.2452"W
19	S	12	W	W.M.	23	SE	NW	287	837397	3972907	43°54'30.2270"N	124°05'58.5279"W
19	S	12	W	W.M.	23	NE	SW	288	837148	3972755	43°54'27.7057"N	124°06'00.4562"W
19	S	12	W	W.M.	23	NE	SW	289	837240.4	3972835.3	43°54'28.6514"N	124°05'59.4145"W
19	S	12	W	W.M.	23	NE	NW	290	838672	3973500	43°54'43.0586"N	124°05'51.1829"W
19	S	12	W	W.M.	23	SE	NW	291	838004.4	3973187.4	43°54'36.3390"N	124°05'55.0576"W
19	S	12	W	W.M.	23	SE	NW	292	838472	3973333	43°54'41.0144"N	124°05'53.3448"W
19	S	12	W	W.M.	23	SE	NW	293	838327	3973216	43°54'39.5341"N	124°05'54.8566"W

53



Township	Range	Meridian	Sec	¼ ¼	POD#	Northing	Easting	Lat.	Long.			
19	S	12	W	W.M.	11	NW	SE	294	847348	3974630	43°56'09.1405"N	124°05'40.8461"W
19	S	12	W	W.M.	14	SW	SW	295	840922	3972261	43°55'04.7327"N	124°06'09.4149"W
19	S	12	W	W.M.	11	NW	SE	296	847348.5	3974630.7	43°56'09.1457"N	124°05'40.8368"W
19	S	12	W	W.M.	14	NE	SE	297	841206.4	3976033.5	43°55'09.1378"N	124°05'18.0880"W
19	S	12	W	W.M.	14	SW	SW	298	840372	3971717	43°54'59.0749"N	124°06'16.5169"W
19	S	12	W	W.M.	14	SW	SW	299	840335	3971889	43°54'58.7830"N	124°06'14.1475"W
19	S	12	W	W.M.	14	SW	SW	300	840334.9	3971889.4	43°54'58.7821"N	124°06'14.1420"W
19	S	12	W	W.M.	14	NW	NE	301	843866.7	3975502	43°55'35.1611"N	124°05'26.9008"W
19	S	12	W	W.M.	22	SW	SE	302	834712	3969925	43°54'02.4677"N	124°06'37.6436"W
19	S	12	W	W.M.	14	NW	NE	303	843859	3975563	43°55'35.1110"N	124°05'26.0636"W
19	S	12	W	W.M.	14	NW	NE	304	843858.9	3975562.9	43°55'35.1100"N	124°05'26.0649"W
19	S	12	W	W.M.	14	SE	SE	305	839930	3976757	43°54'56.8498"N	124°05'07.4658"W
19	S	12	W	W.M.	23	NW	SW	306	835999	3972516	43°54'16.2674"N	124°06'03.0432"W
19	S	12	W	W.M.	23	SW	SW	307	835305	3972170	43°54'09.2730"N	124°06'07.3573"W
19	S	12	W	W.M.	23	SW	SW	308	835111	3971555	43°54'07.0977"N	124°06'15.6357"W
19	S	12	W	W.M.	23	SW	SW	309	835111	3971555	43°54'07.0977"N	124°06'15.6357"W
19	S	12	W	W.M.	22	SE	SE	310	834800	3971000	43°54'03.7932"N	124°06'23.0263"W
19	S	12	W	W.M.	14	SE	SE	311	840433	3976439	43°55'01.6784"N	124°05'12.1005"W
19	S	12	W	W.M.	14	SE	SE	312	840313.3	3976463.3	43°55'00.5076"N	124°05'11.6988"W
19	S	12	W	W.M.	14	SW	NE	313	843358	3974963	43°55'29.9138"N	124°05'33.9609"W
19	S	12	W	W.M.	14	SW	NE	314	843358	3974963	43°55'29.9138"N	124°05'33.9609"W
19	S	12	W	W.M.	14	SW	NE	315	843358	3974963	43°55'29.9138"N	124°05'33.9609"W
19	S	12	W	W.M.	14	SW	NE	316	843358	3974963	43°55'29.9138"N	124°05'33.9609"W
19	S	12	W	W.M.	14	SW	NE	317	843358	3974963	43°55'29.9138"N	124°05'33.9609"W
19	S	12	W	W.M.	14	SW	NE	318	843358	3974963	43°55'29.9138"N	124°05'33.9609"W
19	S	12	W	W.M.	14	SW	NE	319	843358	3974963	43°55'29.9138"N	124°05'33.9609"W
19	S	12	W	W.M.	14	SW	NE	320	843358	3974963	43°55'29.9138"N	124°05'33.9609"W
19	S	12	W	W.M.	14	SW	NE	321	843358	3974963	43°55'29.9138"N	124°05'33.9609"W
19	S	12	W	W.M.	14	SW	NE	322	843358	3974963	43°55'29.7994"N	124°05'37.6467"W
19	S	12	W	W.M.	14	SW	NE	323	843358	3974963	43°55'29.7994"N	124°05'37.6467"W
19	S	12	W	W.M.	14	SW	NE	324	843358.6	3974963.3	43°55'29.9198"N	124°05'33.9571"W
19	S	12	W	W.M.	23	SE	NE	326	838238	3976937	43°54'40.2314"N	124°05'04.0199"W
19	S	12	W	W.M.	23	SE	NE	327	838238	3976937	43°54'40.2314"N	124°05'04.0199"W
19	S	12	W	W.M.	23	SE	NE	328	838238	3976937	43°54'40.2314"N	124°05'04.0199"W
19	S	12	W	W.M.	23	SE	NE	329	838238	3976937	43°54'40.2314"N	124°05'04.0199"W
19	S	12	W	W.M.	23	SE	NE	330	838238	3976937	43°54'40.2314"N	124°05'04.0199"W
19	S	12	W	W.M.	23	SE	NE	331	838238	3976937	43°54'40.2314"N	124°05'04.0199"W
19	S	12	W	W.M.	23	SE	NE	332	838238	3976937	43°54'40.2314"N	124°05'04.0199"W
19	S	12	W	W.M.	23	SE	NE	333	838238	3976937	43°54'40.2314"N	124°05'04.0199"W
19	S	12	W	W.M.	23	SE	NE	334	838238	3976937	43°54'40.2314"N	124°05'04.0199"W
19	S	12	W	W.M.	23	SE	NE	335	838238	3976937	43°54'40.2314"N	124°05'04.0199"W
19	S	12	W	W.M.	23	SE	NE	336	838238	3976937	43°54'40.2314"N	124°05'04.0199"W
19	S	12	W	W.M.	23	SE	NE	337	838238	3976937	43°54'40.2314"N	124°05'04.0199"W

13

Township		Range		Meridian	Sec	¼ ¼		POD#	Northing	Easting	Lat.	Long.
19	S	12	W	W.M.	23	SE	NE	338	838238	3976937	43°54'40.2314"N	124°05'04.0199"W
19	S	12	W	W.M.	23	SE	NE	339	838238	3976937	43°54'40.2314"N	124°05'04.0199"W
19	S	12	W	W.M.	23	SE	NE	340	838238	3976937	43°54'40.2314"N	124°05'04.0199"W
19	S	12	W	W.M.	23	SE	NE	341	838238	3976937	43°54'40.2314"N	124°05'04.0199"W
19	S	12	W	W.M.	23	SE	NE	342	838238	3976937	43°54'40.2314"N	124°05'04.0199"W
19	S	12	W	W.M.	23	SE	NE	343	838238	3976937	43°54'40.2314"N	124°05'04.0199"W
19	S	12	W	W.M.	23	SE	NE	344	838238	3976937	43°54'40.2314"N	124°05'04.0199"W
19	S	12	W	W.M.	23	SE	NE	345	838238	3976937	43°54'40.2314"N	124°05'04.0199"W
19	S	12	W	W.M.	22	SE	NE	346	837769.9	3970599.5	43°54'32.9259"N	124°06'30.2386"W
19	S	12	W	W.M.	14	NW	NE	347	843849.4	3975780.8	43°55'35.1085"N	124°05'23.0846"W
19	S	12	W	W.M.	22	NE	NE	348	839863	3970886	43°54'53.6996"N	124°06'27.5599"W
19	S	12	W	W.M.	27	NW	NE	350	834569	3968730	43°54'00.5478"N	124°06'53.8658"W
19	S	12	W	W.M.	23	NE	SW	351	837148	3972755	43°54'27.7057"N	124°06'00.4562"W
19	S	12	W	W.M.	23	NE	SW	352	837148.3	3972755.7	43°54'27.7089"N	124°06'00.4468"W
19	S	12	W	W.M.	11	NW	SE	353	847139	3974651.1	43°56'07.0873"N	124°05'40.4355"W
19	S	12	W	W.M.	11	NW	SE	354	847026.8	3974686.1	43°56'05.9951"N	124°05'39.8918"W
19	S	12	W	W.M.	14	NE	SW	355	842236	3974391	43°55'18.6011"N	124°05'41.1115"W
19	S	12	W	W.M.	14	NE	SW	356	842235.9	3974391.2	43°55'18.6002"N	124°05'41.1087"W
19	S	12	W	W.M.	15	SE	SE	357	841030.5	3971548.1	43°55'05.5003"N	124°06'19.2094"W
19	S	12	W	W.M.	23	SW	SW	358	835122	3972055	43°54'07.4186"N	124°06'08.8192"W
19	S	12	W	W.M.	23	SW	SW	359	835122	3972055	43°54'07.4186"N	124°06'08.8192"W
19	S	12	W	W.M.	14	NW	SE	360	842211	3975100	43°55'18.6547"N	124°05'31.4187"W
19	S	12	W	W.M.	22	SE	SE	361	834500	3971155	43°54'00.8991"N	124°06'20.7349"W
19	S	12	W	W.M.	27	NE	NE	362	834381	3971242	43°53'59.7620"N	124°06'19.4777"W
19	S	12	W	W.M.	27	NE	NE	364	834381	3971241	43°53'59.7616"N	124°06'19.4914"W
19	S	12	W	W.M.	14	NE	NE	365	843888	3975970.7	43°55'35.5697"N	124°05'20.5148"W
19	S	12	W	W.M.	11	SW	SE	366	845222	3974777	43°55'48.2264"N	124°05'37.5926"W
19	S	12	W	W.M.	11	SW	SE	367	845222	3974777	43°55'48.2264"N	124°05'37.5926"W
19	S	12	W	W.M.	11	SW	SE	368	845222	3974777	43°55'48.2264"N	124°05'37.5926"W
19	S	12	W	W.M.	11	SW	SE	369	845222	3974777	43°55'48.2264"N	124°05'37.5926"W
19	S	12	W	W.M.	11	SW	SE	370	845222	3974777	43°55'48.2264"N	124°05'37.5926"W
19	S	12	W	W.M.	11	SW	SE	371	845222	3974777	43°55'48.2264"N	124°05'37.5926"W
19	S	12	W	W.M.	11	SW	SE	372	845222	3974777	43°55'48.2264"N	124°05'37.5926"W
19	S	12	W	W.M.	11	SW	SE	373	845222	3974777	43°55'48.2264"N	124°05'37.5926"W
19	S	12	W	W.M.	11	SW	SE	374	845222	3974777	43°55'48.2264"N	124°05'37.5926"W
19	S	12	W	W.M.	11	SW	SE	375	845222	3974777	43°55'48.2264"N	124°05'37.5926"W
19	S	12	W	W.M.	14	SE	SE	376	839930.1	3976757.8	43°54'56.8512"N	124°05'07.4550"W
19	S	12	W	W.M.	23	SW	SW	377	835122	3972055	43°54'07.4186"N	124°06'08.8192"W
19	S	12	W	W.M.	23	NW	SW	378	835999.2	3972516.6	43°54'16.2696"N	124°06'03.0352"W
19	S	12	W	W.M.	14	NE	NE	379	843888	3975970	43°55'35.5694"N	124°05'20.5243"W
19	S	12	W	W.M.	23	NE	SW	380	836164	3972880	43°54'18.0499"N	124°05'58.1727"W
19	S	12	W	W.M.	23	NE	SW	382	836164	3972880	43°54'18.0499"N	124°05'58.1727"W
19	S	12	W	W.M.	23	NE	SW	386	836164	3972880	43°54'18.0499"N	124°05'58.1727"W

43

Township		Range		Meridian	Sec	¼ ¼		POD#	Northing	Easting	Lat.	Long.
19	S	12	W	W.M.	23	NE	SW	388	836164	3972880	43°54'18.0499"N	124°05'58.1727"W
19	S	12	W	W.M.	14	SW	NE	390	843358	3974963	43°55'29.9138"N	124°05'33.9609"W
19	S	12	W	W.M.	14	NW	SE	391	841222	3975033	43°55'08.8682"N	124°05'31.7538"W
19	S	12	W	W.M.	14	NW	SE	392	841222	3975033	43°55'08.8682"N	124°05'31.7538"W

4. Notice of the application for permit amendment was published pursuant to ORS 540.520(5). No comments were filed in response to the notice.
5. The change would not result in injury to other water rights.
6. The change does not enlarge the permit.
7. The change does not alter all other terms of the permit.

### Conclusion of Law

The additional points of diversion proposed by Permit Amendment Application T-9854 are consistent with the requirements of ORS 537.211.

### Now, therefore, it is ORDERED:

The change and subsequent use of water shall be subject to the following conditions:

1. The combined quantity of water diverted at the proposed additional points of diversion, together with that diverted at the old point of diversion, shall not exceed the quantity of water lawfully available at the original point of diversion.
2. Prior to appropriating water from the proposed points of diversion, the water user shall install in-line flow meters, or other suitable devices for measuring and recording the quantity of water diverted. The type and plans of the measuring devices must be approved by the Department prior to beginning construction. The device shall be installed under the general supervision of the Department, and the water user shall ensure that the measuring and recording device is operational at all times. The permittee shall allow the watermaster access to the meter or measuring device; provided, however, where the meter or measuring device is located within a private structure, the watermaster shall request access upon reasonable notice.
3. The permittee shall monitor and report the monthly cumulative water use from individual meters to the Department. If the monthly reports do not adequately assure the Department that the permit is not being used in accordance with the terms of the water right, then the Department shall inform the permittee of the deficiency and the permittee shall address any deficiency to the satisfaction of the Director. The permittee is responsible to assure that the permit is being used in accordance with the terms of the water right.
4. Water shall be acquired from the same surface water source as the original point of diversion.

5. All other terms and conditions of Permit 33923 remain the same.

6. Permit 33923, in the name of City of Dunes City, is amended as described herein.

Dated at Salem, Oregon this 2nd day of December, 2005.

*Debbie Colber*  
\_\_\_\_\_  
For Phillip C. Ward,  
Director

Mailing Date: DEC 15 2005

RECEIVED  
OCT 7 1968

Permit No. 33923

T-9854

STATE ENGINEER  
SALEM, OREGON

\*APPLICATION FOR PERMIT

# To appropriate the Public Waters of the State of Oregon

I, City of Dunes City  
(Name of applicant)  
of Dunes City  
(Mailing address)  
State of Oregon, do hereby make application for a permit to appropriate the following described public waters of the State of Oregon, **SUBJECT TO EXISTING RIGHTS:**

If the applicant is a corporation, give date and place of incorporation \_\_\_\_\_

1. The source of the proposed appropriation is Woahink Lake  
(Name of stream)

\_\_\_\_\_, a tributary of \_\_\_\_\_

2. The amount of water which the applicant intends to apply to beneficial use is 1.4  
cubic feet per second.  
(If water is to be used from more than one source, give quantity from each)

\*\*3. The use to which the water is to be applied is domestic supplies  
(Irrigation, power, mining, manufacturing, domestic supplies, etc.)

4. The point of diversion is located 640 ft. N and 180 ft. W from the S.E.  
(N. or S.) (E. or W.)  
corner of Section 22, T19S, R12W, W.M.  
(Section or subdivision)

(If preferable, give distance and bearing to section corner)

(If there is more than one point of diversion, each must be described. Use separate sheet if necessary)

being within the SE1/4 SE1/4  
(Give smallest legal subdivision) of Sec. 22, Tp. 19S,  
(N. or S.)

R. 12W, W. M., in the county of Lane  
(E. or W.)

5. The pipe line  
(Ditch, ditch, canal or pipe line) to be water distribution system  
(Ditch or foot)  
in length, terminating in the \_\_\_\_\_ of Sec. \_\_\_\_\_, Tp. \_\_\_\_\_,  
(Smallest legal subdivision) (N. or S.)

R. \_\_\_\_\_, W. M., the proposed location being shown throughout on the accompanying map.  
(E. or W.)

## DESCRIPTION OF WORKS

### Diversion Works—

6. (a) Height of dam \_\_\_\_\_ feet, length on top \_\_\_\_\_ feet, length at bottom \_\_\_\_\_ feet; material to be used and character of construction \_\_\_\_\_  
(Loose rock, concrete, masonry, rock and brush, timber crib, etc., walkway over or around dam)

None required

(b) Description of headgate \_\_\_\_\_  
(Timber, concrete, etc., number and size of openings)

None required

(c) If water is to be pumped give general description 2 - 10 h.p. turbine  
(Size and type of pump)

type electric pumps, 300 gpm @ 120 T.D.H.  
(Size and type of engine or motor to be used, total head water is to be lifted, etc.)

\*A different form of application is provided where storage works are contemplated.

\*\*Application for permits to appropriate water for the generation of electricity, with the exception of municipalities, must be made to the Hydroelectric Commission. Either of the above forms may be secured, without cost, together with instructions by addressing the State Engineer, Salem, Oregon.

Canal System or Pipe Line—

7. (a) Give dimensions at each point of canal where materially changed in size, stating miles from headgate. At headgate: width on top (at water line) None required feet; width on bottom ..... feet; depth of water ..... feet; grade ..... feet fall per one thousand feet.

(b) At ..... miles from headgate: width on top (at water line) ..... feet; width on bottom ..... feet; depth of water ..... feet; grade ..... feet fall per one thousand feet.

(c) Length of pipe, 22,000 ft.; size at intake, 10 in.; size at 1,000 ft. from intake 8 in.; size at place of use 6 in.; difference in elevation between intake and place of use, 160 ft. Is grade uniform? No Estimated capacity, 1.4 sec. ft.

8. Location of area to be irrigated, or place of use Dunes City

Township North or South	Range E. or W. of Willamette Meridian	Section	Forty-acre Tract	Number Acres To Be Irrigated
19 S	12 W	11	SE 1/4 of NW 1/4	Municipal
"	"	11	SW 1/4 of NE 1/4	"
"	"	11	NE 1/4 of SW 1/4	"
"	"	11	SE 1/4 of SW 1/4	"
"	"	11	NW 1/4 of SE 1/4	"
"	"	11	SW 1/4 of SE 1/4	"
"	"	11	NE 1/4 of SE 1/4	"
"	"	11	SE 1/4 of SE 1/4	"
"	"	13	SW 1/4 of SW 1/4	"
"	"	14	NE 1/4 of NW 1/4	"
"	"	14	NW 1/4 of NE 1/4	"
"	"	14	NE 1/4 of NE 1/4	"

(If more space required, attach separate sheet)

Pages 2 & 3 attached

(a) Character of soil .....

(b) Kind of crops raised .....

Power or Mining Purposes—

9. (a) Total amount of power to be developed ..... theoretical horsepower.

(b) Quantity of water to be used for power ..... sec. ft.

(c) Total fall to be utilized ..... feet.

(d) The nature of the works by means of which the power is to be developed .....

(e) Such works to be located in ..... of Sec. ....

Tp. ...., R. ...., W. M. ....

(f) Is water to be returned to any stream? ..... (Yes or No)

(g) If so, name stream and locate point of return .....

....., Sec. ...., Tp. ...., R. ...., W. M. ....

(h) The use to which power is to be applied is .....

(i) The nature of the mines to be served .....

33923 RECEIVED  
 OCT 7 1968  
 STATE ENGINEER  
 SALEM OREGON

Township	Range	Section	Forty-Acre Tract	
19 S	12 W	14	SE 1/4 of NE 1/4	Municipal
"	"	14	SW 1/4 of NE 1/4	"
"	"	14	NW 1/4 of SE 1/4	"
"	"	14	NE 1/4 of SE 1/4	"
"	"	14	SE 1/4 of SE 1/4	"
"	"	14	SW 1/4 of SE 1/4	"
"	"	14	NE 1/4 of SW 1/4	"
"	"	14	SE 1/4 of SW 1/4	"
"	"	14	SW 1/4 of SW 1/4	"
19 S	"	15	SE 1/4 of SE 1/4	"
"	"	15	SW 1/4 of SE 1/4	"
19 S	"	22	NW 1/4 of NE 1/4	"
"	"	22	NE 1/4 of NE 1/4	"
"	"	22	SE 1/4 of NE 1/4	"
"	"	22	SW 1/4 of NE 1/4	"
"	"	22	NW 1/4 of SE 1/4	"
"	"	22	SE 1/4 of SE 1/4	"
"	"	22	SE 1/4 of SW 1/4	"
"	"	23	NW 1/4 of NW 1/4	"
"	"	23	NE 1/4 of NW 1/4	"
"	"	23	SE 1/4 of NW 1/4	"
"	"	23	SW 1/4 of NW 1/4	"
"	"	23	NW 1/4 of NE 1/4	"
"	"	23	NE 1/4 of NE 1/4	"
"	"	23	SE 1/4 of NE 1/4	"
"	"	23	SW 1/4 of NE 1/4	"
"	"	23	NW 1/4 of SE 1/4	"
"	"	23	NE 1/4 of SE 1/4	"
"	"	23	SE 1/4 of SE 1/4	"
"	"	23	SW 1/4 of SE 1/4	"
"	"	23	NW 1/4 of SW 1/4	"
"	"	23	NE 1/4 of SW 1/4	"
"	"	23	SE 1/4 of SW 1/4	"
"	"	23	SW 1/4 of SW 1/4	"
"	"	24	NW 1/4 of NW 1/4	"
"	"	24	SW 1/4 of NW 1/4	"
"	"	25	NW 1/4 of NW 1/4	"
"	"	26	NW 1/4 of NW 1/4	"
"	"	26	NE 1/4 of NW 1/4	"
"	"	26	SE 1/4 of NW 1/4	"
"	"	26	SW 1/4 of NW 1/4	"
"	"	26	NW 1/4 of NE 1/4	"
"	"	26	NE 1/4 of NE 1/4	"
"	"	26	SW 1/4 of NE 1/4	"

Item 8. Page 3  
Dunes City, Oregon

Township	Range	Section	Forty-Acre Tract	
19 S	12 W	27	NE 1/4 of NW 1/4	Municipal
"	"	27	NW 1/4 of NE 1/4	"
"	"	27	NE 1/4 of NE 1/4	"
"	"	27	SE 1/4 of NE 1/4	"
"	"	27	SW 1/4 of NE 1/4	"
"	"	27	NW 1/4 of SE 1/4	"
"	"	27	SE 1/4 of SE 1/4	"
"	"	27	SW 1/4 of SE 1/4	"
"	"	34	NW 1/4 of NW 1/4	"
"	"	34	NE 1/4 of NW 1/4	"
"	"	34	SW 1/4 of NW 1/4	"
"	"	34	NW 1/4 of NE 1/4	"
"	"	34	SW 1/4 of NE 1/4	"



Municipal or Domestic Supply—

10. (a) To supply the city of Dunes City

Lane County, having a present population of 648

and an estimated population of 3,000 in 1999

(b) If for domestic use state number of families to be supplied 216 present  
1,000 future

(Answer questions 11, 12, 13, and 14 in all cases)

11. Estimated cost of proposed works, \$ 186,000.00

12. Construction work will begin on or before April 1969

13. Construction work will be completed on or before October 1969

14. The water will be completely applied to the proposed use on or before January 1970

City of Dunes City

*Willis A. Perley* Engineer

Remarks:

The proposed work will consist of the construction of a public water supply system consisting of water intake and pumping station, treatment facilities, reservoir, and distribution system.

STATE OF OREGON, }  
County of Marion, } ss.

This is to certify that I have examined the foregoing application, together with the accompanying maps and data, and return the same for .....

In order to retain its priority, this application must be returned to the State Engineer, with corrections on or before ....., 19.....

WITNESS my hand this ..... day of ....., 19.....

STATE ENGINEER

By ..... ASSISTANT

PERMIT

STATE OF OREGON, }  
County of Marion, } ss.

This is to certify that I have examined the foregoing application and do hereby grant the same, SUBJECT TO EXISTING RIGHTS and the following limitations and conditions:

The right herein granted is limited to the amount of water which can be applied to beneficial use and shall not exceed 1.44 cubic feet per second measured at the point of diversion from the stream, or its equivalent in case of rotation with other water users, from Woahink Lake

The use to which this water is to be applied is domestic

If for irrigation, this appropriation shall be limited to \_\_\_\_\_ of one cubic foot per second or its equivalent for each acre irrigated \_\_\_\_\_

and shall be subject to such reasonable rotation system as may be ordered by the proper state officer.

The priority date of this permit is October 7, 1968

Actual construction work shall begin on or before April 9, 1970 and shall thereafter be prosecuted with reasonable diligence and be completed on or before October 1, 1971

Complete application of the water to the proposed use shall be made on or before October 1, 1972

WITNESS my hand this 9th day of April, 1969

*Chris L. Wheeler*  
STATE ENGINEER

pc

Application No. 45456  
Permit No. 33923

PERMIT

TO APPROPRIATE THE PUBLIC WATERS OF THE STATE OF OREGON

This instrument was first received in the office of the State Engineer at Salem, Oregon, on the 7th day of October 1969 at 8:00 o'clock A. M.

Returned to applicant:

Approved:

April 9, 1969

Recorded in book No. \_\_\_\_\_ of \_\_\_\_\_  
Permits on page 33923

CHRIS L. WHEELER  
STATE ENGINEER

Drainage Basin No. 18 page 64  
Fees \$ 27.00

**BEFORE THE WATER RESOURCES DEPARTMENT  
OF THE  
STATE OF OREGON**

In the Matter of Permit Amendment )  
T-9854, Lane County, Oregon )  
)

**FINAL ORDER**

ORS 537.211 establishes the process in which a water right permit holder may submit a request to change the point of diversion and/or place of use authorized under an existing water right permit.

**Applicant**

City of Dunes City  
P. O. Box 97  
Westlake, Oregon 97493

**Findings of Fact**

1. City of Dunes City, filed an application to add additional points of diversion under Permit 33923. The Department assigned the application number T-9854.
2. The permit to be amended is as follows:

**Permit:** 33923, in the name of City of Dunes City  
**Use:** Domestic use  
**Priority Date:** October 7, 1968  
**Quantity:** 1.4 cubic feet per second  
**Source:** Woahink Lake, a tributary of Woahink Creek  
**Date Of Complete Application of Water:** October 1, 2022

**Authorized Point of Diversion:**

Township		Range		Meridian	Sec	¼	¼	Location
19	S	12	W	W.M.	22	SE	SE	640 feet North and 180 feet West from the SE Corner of Section 22.

This is a final order in other than contested case. This order is subject to judicial review under ORS 183.484. Any petition for judicial review must be filed within the 60 day time period specified by ORS 183.484(2). Pursuant to ORS 536.075 and OAR 137-004-080 and OAR 690-01-005 you may either petition for judicial review or petition the Director for reconsideration of this order. A petition for reconsideration may be granted or denied by the Director, and if no action is taken within 60 days following the date the petition was filed, the petition shall be deemed denied.

**Authorized Place of Use:**

Township		Range		Meridian	Sec	¼ ¼	
19	S	12	W	W.M.	11	SW	NE
19	S	12	W	W.M.	11	SE	NW
19	S	12	W	W.M.	11	NE	SW
19	S	12	W	W.M.	11	SE	SW
19	S	12	W	W.M.	11	NE	SE
19	S	12	W	W.M.	11	NW	SE
19	S	12	W	W.M.	11	SW	SE
19	S	12	W	W.M.	11	SE	SE
19	S	12	W	W.M.	13	SW	SW
19	S	12	W	W.M.	14	NE	NE
19	S	12	W	W.M.	14	NW	NE
19	S	12	W	W.M.	14	SW	NE
19	S	12	W	W.M.	14	SE	NE
19	S	12	W	W.M.	14	NE	NW
19	S	12	W	W.M.	14	NE	SW
19	S	12	W	W.M.	14	SW	SW
19	S	12	W	W.M.	14	SE	SW
19	S	12	W	W.M.	14	NE	SE
19	S	12	W	W.M.	14	NW	SE
19	S	12	W	W.M.	14	SW	SE
19	S	12	W	W.M.	14	SE	SE
19	S	12	W	W.M.	15	SW	SE
19	S	12	W	W.M.	15	SE	SE
19	S	12	W	W.M.	22	NE	NE
19	S	12	W	W.M.	22	NW	NE
19	S	12	W	W.M.	22	SW	NE
19	S	12	W	W.M.	22	SE	NE
19	S	12	W	W.M.	22	SE	SW
19	S	12	W	W.M.	22	NW	SE
19	S	12	W	W.M.	22	SE	SE
19	S	12	W	W.M.	23	NE	NE
19	S	12	W	W.M.	23	NW	NE
19	S	12	W	W.M.	23	SW	NE
19	S	12	W	W.M.	23	SE	NE
19	S	12	W	W.M.	23	NE	NW

Township		Range		Meridian	Sec	¼ ¼	
19	S	12	W	W.M.	23	NW	NW
19	S	12	W	W.M.	23	SW	NW
19	S	12	W	W.M.	23	SE	NW
19	S	12	W	W.M.	23	NE	SW
19	S	12	W	W.M.	23	NW	SW
19	S	12	W	W.M.	23	SW	SW
19	S	12	W	W.M.	23	SE	SW
19	S	12	W	W.M.	23	NE	SE
19	S	12	W	W.M.	23	NW	SE
19	S	12	W	W.M.	23	SW	SE
19	S	12	W	W.M.	23	SE	SE
19	S	12	W	W.M.	24	NW	NW
19	S	12	W	W.M.	24	SW	NW
19	S	12	W	W.M.	25	NW	NW
19	S	12	W	W.M.	26	NE	NE
19	S	12	W	W.M.	26	NW	NE
19	S	12	W	W.M.	26	SW	NE
19	S	12	W	W.M.	26	NE	NW
19	S	12	W	W.M.	26	NW	NW
19	S	12	W	W.M.	26	SW	NW
19	S	12	W	W.M.	26	SE	NW
19	S	12	W	W.M.	27	NE	NE
19	S	12	W	W.M.	27	NW	NE
19	S	12	W	W.M.	27	SW	NE
19	S	12	W	W.M.	27	SE	NE
19	S	12	W	W.M.	27	NE	NW
19	S	12	W	W.M.	27	NW	SE
19	S	12	W	W.M.	27	SW	SE
19	S	12	W	W.M.	27	SE	SE
19	S	12	W	W.M.	34	NW	NE
19	S	12	W	W.M.	34	SW	NE
19	S	12	W	W.M.	34	NE	NW
19	S	12	W	W.M.	34	NW	NW
19	S	12	W	W.M.	34	SW	NW

3. Application T-9854 proposes to add the following additional points of diversion to the permit:

Township	Range	Meridian	Sec	¼ ¼	POD#	Northing	Easting	Lat.	Long.			
19	S	12	W	W.M.	22	SE	SE	166	834806	3970345	43°54'03.5739"N	124°06'31.9678"W
19	S	12	W	W.M.	14	SE	SE	167	840238.2	3976496.5	43°54'59.7806"N	124°05'11.2017"W
19	S	12	W	W.M.	23	NE	SW	168	836164.1	3972880.7	43°54'18.0512"N	124°05'58.1632"W
19	S	12	W	W.M.	22	SE	SE	169	834806	3970345	43°54'03.5739"N	124°06'31.9678"W
19	S	12	W	W.M.	22	SE	NE	170	837769	3970599	43°54'32.9168"N	124°06'30.2449"W
19	S	12	W	W.M.	14	NE	NE	171	843855.2	3975934.8	43°55'35.2308"N	124°05'20.9857"W
19	S	12	W	W.M.	14	NE	SE	172	841120.1	3975892.5	43°55'08.2266"N	124°05'19.9621"W
19	S	12	W	W.M.	14	SW	SE	173	840029	3975064	43°54'57.1104"N	124°05'30.6318"W
19	S	12	W	W.M.	14	NW	SE	174	841236.1	3974933.8	43°55'08.9653"N	124°05'33.1162"W
19	S	12	W	W.M.	22	SE	SE	175	834806	3970345	43°54'03.5739"N	124°06'31.9678"W
19	S	12	W	W.M.	23	NW	SW	176	836009	3972605	43°54'16.4039"N	124°06'01.8346"W
19	S	12	W	W.M.	14	NW	NE	177	843851.2	3975785.5	43°55'35.1282"N	124°05'23.0215"W
19	S	12	W	W.M.	27	NE	NE	178	834381	3971241	43°53'59.7616"N	124°06'19.4914"W
19	S	12	W	W.M.	14	NE	SE	179	841206.4	3976033.5	43°55'09.1378"N	124°05'18.0880"W
19	S	12	W	W.M.	14	SW	SE	180	840000.8	3974732.4	43°54'56.6917"N	124°05'35.1414"W
19	S	12	W	W.M.	23	NW	SW	181	836009	3972605	43°54'16.4039"N	124°06'01.8346"W
19	S	12	W	W.M.	14	NW	SE	182	841281	3974723.5	43°55'09.3193"N	124°05'36.0130"W
19	S	12	W	W.M.	22	SE	SE	183	834683.7	3971082.1	43°54'02.6807"N	124°06'21.8376"W
19	S	12	W	W.M.	14	NW	SE	184	841170.4	3975331.3	43°55'08.4854"N	124°05'27.6518"W
19	S	12	W	W.M.	11	NE	SW	185	847531.7	3974594.9	43°56'10.9381"N	124°05'41.4331"W
19	S	12	W	W.M.	22	NE	NE	186	839863.1	3970886.3	43°54'53.7007"N	124°06'27.5559"W
19	S	12	W	W.M.	27	NE	NE	189	834381	3971241	43°53'59.7616"N	124°06'19.4914"W
19	S	12	W	W.M.	14	NW	SE	190	842156.1	3974747.1	43°55'17.9636"N	124°05'36.2038"W
19	S	12	W	W.M.	15	SE	SE	191	841002.4	3971443	43°55'05.1784"N	124°06'20.6275"W
19	S	12	W	W.M.	14	SW	NE	192	843358.6	3974963.6	43°55'29.9199"N	124°05'33.9531"W
19	S	12	W	W.M.	14	SE	SE	193	840183	3976500	43°54'59.2375"N	124°05'11.1217"W
19	S	12	W	W.M.	23	NE	SW	194	836444	3972750	43°54'20.7574"N	124°06'00.1112"W
19	S	12	W	W.M.	11	NW	SE	195	847348	3974630	43°56'09.1405"N	124°05'40.8461"W
19	S	12	W	W.M.	22	NE	NE	196	838686	3971320	43°54'42.2711"N	124°06'20.9442"W
19	S	12	W	W.M.	22	NE	NE	197	838686.3	3971320.4	43°54'42.2742"N	124°06'20.9389"W
19	S	12	W	W.M.	23	NE	NE	199	838952.3	3975985.6	43°54'46.8770"N	124°05'17.4227"W
19	S	12	W	W.M.	23	NE	NE	200	838615.7	3976305.9	43°54'43.6913"N	124°05'12.8542"W
19	S	12	W	W.M.	23	SE	NE	201	838325.5	3976636.3	43°54'40.9677"N	124°05'08.1751"W
19	S	12	W	W.M.	23	SE	NE	202	838257.8	3976814.5	43°54'40.3750"N	124°05'05.7034"W
19	S	12	W	W.M.	23	NE	SW	203	836164	3972880	43°54'18.0499"N	124°05'58.1727"W
19	S	12	W	W.M.	27	NE	NE	204	834381	3971241	43°53'59.7616"N	124°06'19.4914"W
19	S	12	W	W.M.	14	SW	SE	205	840000	3974732	43°54'56.6837"N	124°05'35.1464"W
19	S	12	W	W.M.	14	NW	SE	206	842148.6	3974945.4	43°55'17.9736"N	124°05'33.4925"W
19	S	12	W	W.M.	14	NW	SE	207	842201.4	3975089.7	43°55'18.5556"N	124°05'31.5536"W
19	S	12	W	W.M.	14	SW	SW	208	840980.4	3972200.5	43°55'05.2832"N	124°06'10.2750"W
19	S	12	W	W.M.	14	SE	SE	209	841072.3	3976103	43°55'07.8440"N	124°05'17.0608"W

Township		Range		Meridian	Sec	¼ ¼		POD#	Northing	Easting	Lat.	Long.
19	S	12	W	W.M.	22	NE	NE	210	838621	3970260.3	43°54'41.1790"N	124°06'35.3688"W
19	S	12	W	W.M.	14	SW	SE	211	840029.2	3975064.1	43°54'57.1124"N	124°05'30.6306"W
19	S	12	W	W.M.	14	SW	SE	212	841054	3975606	43°55'07.4532"N	124°05'23.8341"W
19	S	12	W	W.M.	22	SW	NE	213	837845	3969965	43°54'33.3969"N	124°06'38.9422"W
19	S	12	W	W.M.	22	SE	NE	214	837440	3970610	43°54'29.6753"N	124°06'29.9012"W
19	S	12	W	W.M.	14	NW	SE	215	842298	3975111.9	43°55'19.5182"N	124°05'31.3072"W
19	S	12	W	W.M.	14	SW	SW	216	840766.9	3972310.8	43°55'03.2235"N	124°06'08.6440"W
19	S	12	W	W.M.	14	NW	SE	217	842298	3975111.9	43°55'19.5182"N	124°05'31.3072"W
19	S	12	W	W.M.	23	NW	SW	218	836009.3	3972605.7	43°54'16.4071"N	124°06'01.8252"W
19	S	12	W	W.M.	23	NW	SW	218a	835999.2	3972516.6	43°54'16.2696"N	124°06'03.0352"W
19	S	12	W	W.M.	23	SE	NW	219	837211.2	3972807.6	43°54'28.3516"N	124°05'59.7754"W
19	S	12	W	W.M.	14	NW	NE	220	843888	3975971	43°55'35.5698"N	124°05'20.5107"W
19	S	12	W	W.M.	14	SW	SW	221	840978.1	3971872.2	43°55'05.1210"N	124°06'14.7548"W
19	S	12	W	W.M.	23	NW	SW	222	835999	3972516	43°54'16.2674"N	124°06'03.0432"W
19	S	12	W	W.M.	23	SE	NW	223	837593.8	3973030.2	43°54'32.2210"N	124°05'56.9621"W
19	S	12	W	W.M.	23	SE	NW	224	837593.8	3973030.2	43°54'32.2210"N	124°05'56.9621"W
19	S	12	W	W.M.	23	NE	SW	225	837240	3972835	43°54'28.6474"N	124°05'59.4184"W
19	S	12	W	W.M.	23	SE	NW	226	837593.8	3973030.2	43°54'32.2210"N	124°05'56.9621"W
19	S	12	W	W.M.	14	NE	SE	227	841365.5	3976219.9	43°55'10.7864"N	124°05'15.6367"W
19	S	12	W	W.M.	14	NE	NE	228	843888	3975970.7	43°55'35.5697"N	124°05'20.5148"W
19	S	12	W	W.M.	23	NW	SW	229	836750	3972611	43°54'23.7176"N	124°06'02.1877"W
19	S	12	W	W.M.	23	SW	SW	230	835111	3972055	43°54'07.3101"N	124°06'08.8127"W
19	S	12	W	W.M.	23	SW	SW	231	835111	3972055	43°54'07.3101"N	124°06'08.8127"W
19	S	12	W	W.M.	22	SW	NE	232	837841.7	3970017	43°54'33.3864"N	124°06'38.2306"W
19	S	12	W	W.M.	23	NW	SW	233	835999	3972516	43°54'16.2674"N	124°06'03.0432"W
19	S	12	W	W.M.	23	SW	SW	234	835305	3972170	43°54'09.2730"N	124°06'07.3573"W
19	S	12	W	W.M.	22	SE	SE	235	834611	3971288	43°54'02.0509"N	124°06'18.9852"W
19	S	12	W	W.M.	22	SE	NE	236	837355.9	3970431.3	43°54'28.7695"N	124°06'32.2905"W
19	S	12	W	W.M.	23	NE	NW	237	838544	3973438	43°54'41.7693"N	124°05'51.9540"W
19	S	12	W	W.M.	23	NW	NE	238	839598.1	3975357.7	43°54'52.9832"N	124°05'26.3708"W
19	S	12	W	W.M.	22	NW	SE	239	837257	3970064	43°54'27.6374"N	124°06'37.2449"W
19	S	12	W	W.M.	11	NE	SW	240	847529.8	3974585.1	43°56'10.9152"N	124°05'41.5658"W
19	S	12	W	W.M.	14	NE	NE	241	843888	3975970	43°55'35.5694"N	124°05'20.5243"W
19	S	12	W	W.M.	23	NE	SW	242	837148	3972755	43°54'27.7057"N	124°06'00.4562"W
19	S	12	W	W.M.	14	NW	SE	243	842320	3975021.2	43°55'19.6968"N	124°05'32.5582"W
19	S	12	W	W.M.	14	SW	SE	244	840000.8	3974732.4	43°54'56.6917"N	124°05'35.1414"W
19	S	12	W	W.M.	14	NW	NE	245	843799.2	3975252.7	43°55'34.3896"N	124°05'30.2646"W
19	S	12	W	W.M.	27	NE	NE	246	834381	3971241	43°53'59.7616"N	124°06'19.4914"W
19	S	12	W	W.M.	14	NW	SE	247	841187.1	3975287.2	43°55'08.6315"N	124°05'28.2636"W
19	S	12	W	W.M.	11	SW	SE	248	846195.2	3974642.7	43°55'57.7717"N	124°05'39.9967"W
19	S	12	W	W.M.	14	NE	NE	249	844192.2	3975916.8	43°55'38.5483"N	124°05'21.4287"W
19	S	12	W	W.M.	14	SE	SE	250	839952.3	3976606.8	43°54'57.0064"N	124°05'09.5290"W
19	S	12	W	W.M.	23	NW	SW	251	837100	3972694	43°54'27.2062"N	124°06'01.2605"W

Township		Range		Meridian	Sec	¼ ¼		POD#	Northing	Easting	Lat.	Long.
19	S	12	W	W.M.	22	SE	NE	252	837827.2	3970362.8	43°54'33.3905"N	124°06'33.5027"W
19	S	12	W	W.M.	23	SW	SW	253	835305	3972170	43°54'09.2730"N	124°06'07.3573"W
19	S	12	W	W.M.	22	SW	SE	254	834764	3969953	43°54'02.9927"N	124°06'37.2922"W
19	S	12	W	W.M.	14	NW	NE	255	843849	3975780	43°55'35.1042"N	124°05'23.0953"W
19	S	12	W	W.M.	14	NW	NE	256	843849	3975780	43°55'35.1042"N	124°05'23.0953"W
19	S	12	W	W.M.	14	NE	NE	257	844160	3976021	43°55'38.2747"N	124°05'19.9873"W
19	S	12	W	W.M.	14	NE	NE	258	844160.9	3976021	43°55'38.2836"N	124°05'19.9879"W
19	S	12	W	W.M.	14	NE	SE	259	841206.4	3976033.5	43°55'09.1378"N	124°05'18.0880"W
19	S	12	W	W.M.	23	SE	NE	260	838238.3	3976936.9	43°54'40.2343"N	124°05'04.0215"W
19	S	12	W	W.M.	14	SW	SW	261	840922	3972261	43°55'04.7327"N	124°06'09.4149"W
19	S	12	W	W.M.	14	SE	SE	262	841073.8	3975766.2	43°55'07.7163"N	124°05'21.6590"W
19	S	12	W	W.M.	14	SW	SW	263	840952.8	3971828.8	43°55'04.8530"N	124°06'15.3323"W
19	S	12	W	W.M.	14	NE	SW	264	841732.4	3974256	43°55'13.5750"N	124°05'42.6591"W
19	S	12	W	W.M.	14	NE	SW	264a	841552.3	3974317.8	43°55'11.8242"N	124°05'41.7099"W
19	S	12	W	W.M.	23	NW	SW	265	836800	3972616	43°54'24.2131"N	124°06'02.1488"W
19	S	12	W	W.M.	23	SW	SW	266	835305	3972170	43°54'09.2730"N	124°06'07.3573"W
19	S	12	W	W.M.	14	SW	NE	267	843526.1	3975030.3	43°55'31.6008"N	124°05'33.1407"W
19	S	12	W	W.M.	22	SE	NE	268	837848.7	3970211.4	43°54'33.5382"N	124°06'35.5816"W
19	S	12	W	W.M.	27	NE	NE	269	834381	3971241	43°53'59.7616"N	124°06'19.4914"W
19	S	12	W	W.M.	14	SE	SE	270	839930.1	3976757.8	43°54'56.8512"N	124°05'07.4550"W
19	S	12	W	W.M.	22	NW	SE	271	836694	3969561	43°54'21.8684"N	124°06'43.7779"W
19	S	12	W	W.M.	14	NE	NE	272	844160	3976021	43°55'38.2747"N	124°05'19.9873"W
19	S	12	W	W.M.	23	SW	SW	273	835305.8	3972170.3	43°54'09.2811"N	124°06'07.3537"W
19	S	12	W	W.M.	14	SW	NE	274	842909.9	3974743.8	43°55'25.3997"N	124°05'36.6906"W
19	S	12	W	W.M.	14	NE	SE	275	841206	3976033	43°55'09.1336"N	124°05'18.0945"W
19	S	12	W	W.M.	14	SE	SE	276	840564.2	3976356.9	43°55'02.9381"N	124°05'13.2979"W
19	S	12	W	W.M.	14	SE	SE	277	840180.9	3976496.7	43°54'59.2154"N	124°05'11.1655"W
19	S	12	W	W.M.	14	NE	NE	278	843888	3975970	43°55'35.5694"N	124°05'20.5243"W
19	S	12	W	W.M.	14	NE	SE	279	841120	3975892	43°55'08.2254"N	124°05'19.9689"W
19	S	12	W	W.M.	23	SE	NE	279a	838238	3976936	43°54'40.2310"N	124°05'04.0336"W
19	S	12	W	W.M.	27	NW	NE	280	834507.3	3969514.1	43°54'00.2731"N	124°06'43.1301"W
19	S	12	W	W.M.	27	NW	NE	281	834569.8	3968730.7	43°54'00.5560"N	124°06'53.8567"W
19	S	12	W	W.M.	27	NW	NE	283	834583	3968544	43°54'00.6067"N	124°06'56.4121"W
19	S	12	W	W.M.	27	NE	NE	284	834381	3971241	43°53'59.7616"N	124°06'19.4914"W
19	S	12	W	W.M.	27	NE	NE	285	834381	3971241	43°53'59.7616"N	124°06'19.4914"W
19	S	12	W	W.M.	24	NW	NW	286	839000	3977466	43°54'47.9733"N	124°04'57.2452"W
19	S	12	W	W.M.	23	SE	NW	287	837397	3972907	43°54'30.2270"N	124°05'58.5279"W
19	S	12	W	W.M.	23	NE	SW	288	837148	3972755	43°54'27.7057"N	124°06'00.4562"W
19	S	12	W	W.M.	23	NE	SW	289	837240.4	3972835.3	43°54'28.6514"N	124°05'59.4145"W
19	S	12	W	W.M.	23	NE	NW	290	838672	3973500	43°54'43.0586"N	124°05'51.1829"W
19	S	12	W	W.M.	23	SE	NW	291	838004.4	3973187.4	43°54'36.3390"N	124°05'55.0576"W
19	S	12	W	W.M.	23	SE	NW	292	838472	3973333	43°54'41.0144"N	124°05'53.3448"W
19	S	12	W	W.M.	23	SE	NW	293	838327	3973216	43°54'39.5341"N	124°05'54.8566"W



Township		Range		Meridian	Sec	¼ ¼		POD#	Northing	Easting	Lat.	Long.
19	S	12	W	W.M.	11	NW	SE	294	847348	3974630	43°56'09.1405"N	124°05'40.8461"W
19	S	12	W	W.M.	14	SW	SW	295	840922	3972261	43°55'04.7327"N	124°06'09.4149"W
19	S	12	W	W.M.	11	NW	SE	296	847348.5	3974630.7	43°56'09.1457"N	124°05'40.8368"W
19	S	12	W	W.M.	14	NE	SE	297	841206.4	3976033.5	43°55'09.1378"N	124°05'18.0880"W
19	S	12	W	W.M.	14	SW	SW	298	840372	3971717	43°54'59.0749"N	124°06'16.5169"W
19	S	12	W	W.M.	14	SW	SW	299	840335	3971889	43°54'58.7830"N	124°06'14.1475"W
19	S	12	W	W.M.	14	SW	SW	300	840334.9	3971889.4	43°54'58.7821"N	124°06'14.1420"W
19	S	12	W	W.M.	14	NW	NE	301	843866.7	3975502	43°55'35.1611"N	124°05'26.9008"W
19	S	12	W	W.M.	22	SW	SE	302	834712	3969925	43°54'02.4677"N	124°06'37.6436"W
19	S	12	W	W.M.	14	NW	NE	303	843859	3975563	43°55'35.1110"N	124°05'26.0636"W
19	S	12	W	W.M.	14	NW	NE	304	843858.9	3975562.9	43°55'35.1100"N	124°05'26.0649"W
19	S	12	W	W.M.	14	SE	SE	305	839930	3976757	43°54'56.8498"N	124°05'07.4658"W
19	S	12	W	W.M.	23	NW	SW	306	835999	3972516	43°54'16.2674"N	124°06'03.0432"W
19	S	12	W	W.M.	23	SW	SW	307	835305	3972170	43°54'09.2730"N	124°06'07.3573"W
19	S	12	W	W.M.	23	SW	SW	308	835111	3971555	43°54'07.0977"N	124°06'15.6357"W
19	S	12	W	W.M.	23	SW	SW	309	835111	3971555	43°54'07.0977"N	124°06'15.6357"W
19	S	12	W	W.M.	22	SE	SE	310	834800	3971000	43°54'03.7932"N	124°06'23.0263"W
19	S	12	W	W.M.	14	SE	SE	311	840433	3976439	43°55'01.6784"N	124°05'12.1005"W
19	S	12	W	W.M.	14	SE	SE	312	840313.3	3976463.3	43°55'00.5076"N	124°05'11.6988"W
19	S	12	W	W.M.	14	SW	NE	313	843358	3974963	43°55'29.9138"N	124°05'33.9609"W
19	S	12	W	W.M.	14	SW	NE	314	843358	3974963	43°55'29.9138"N	124°05'33.9609"W
19	S	12	W	W.M.	14	SW	NE	315	843358	3974963	43°55'29.9138"N	124°05'33.9609"W
19	S	12	W	W.M.	14	SW	NE	316	843358	3974963	43°55'29.9138"N	124°05'33.9609"W
19	S	12	W	W.M.	14	SW	NE	317	843358	3974963	43°55'29.9138"N	124°05'33.9609"W
19	S	12	W	W.M.	14	SW	NE	318	843358	3974963	43°55'29.9138"N	124°05'33.9609"W
19	S	12	W	W.M.	14	SW	NE	319	843358	3974963	43°55'29.9138"N	124°05'33.9609"W
19	S	12	W	W.M.	14	SW	NE	320	843358	3974963	43°55'29.9138"N	124°05'33.9609"W
19	S	12	W	W.M.	14	SW	NE	321	843358	3974963	43°55'29.9138"N	124°05'33.9609"W
19	S	12	W	W.M.	14	SW	NE	322	843358	3974963	43°55'29.7994"N	124°05'37.6467"W
19	S	12	W	W.M.	14	SW	NE	323	843358	3974963	43°55'29.7994"N	124°05'37.6467"W
19	S	12	W	W.M.	14	SW	NE	324	843358.6	3974963.3	43°55'29.9198"N	124°05'33.9571"W
19	S	12	W	W.M.	23	SE	NE	326	838238	3976937	43°54'40.2314"N	124°05'04.0199"W
19	S	12	W	W.M.	23	SE	NE	327	838238	3976937	43°54'40.2314"N	124°05'04.0199"W
19	S	12	W	W.M.	23	SE	NE	328	838238	3976937	43°54'40.2314"N	124°05'04.0199"W
19	S	12	W	W.M.	23	SE	NE	329	838238	3976937	43°54'40.2314"N	124°05'04.0199"W
19	S	12	W	W.M.	23	SE	NE	330	838238	3976937	43°54'40.2314"N	124°05'04.0199"W
19	S	12	W	W.M.	23	SE	NE	331	838238	3976937	43°54'40.2314"N	124°05'04.0199"W
19	S	12	W	W.M.	23	SE	NE	332	838238	3976937	43°54'40.2314"N	124°05'04.0199"W
19	S	12	W	W.M.	23	SE	NE	333	838238	3976937	43°54'40.2314"N	124°05'04.0199"W
19	S	12	W	W.M.	23	SE	NE	334	838238	3976937	43°54'40.2314"N	124°05'04.0199"W
19	S	12	W	W.M.	23	SE	NE	335	838238	3976937	43°54'40.2314"N	124°05'04.0199"W
19	S	12	W	W.M.	23	SE	NE	336	838238	3976937	43°54'40.2314"N	124°05'04.0199"W
19	S	12	W	W.M.	23	SE	NE	337	838238	3976937	43°54'40.2314"N	124°05'04.0199"W

Township		Range		Meridian	Sec	¼ ¼		POD#	Northing	Easting	Lat.	Long.
19	S	12	W	W.M.	23	SE	NE	338	838238	3976937	43°54'40.2314"N	124°05'04.0199"W
19	S	12	W	W.M.	23	SE	NE	339	838238	3976937	43°54'40.2314"N	124°05'04.0199"W
19	S	12	W	W.M.	23	SE	NE	340	838238	3976937	43°54'40.2314"N	124°05'04.0199"W
19	S	12	W	W.M.	23	SE	NE	341	838238	3976937	43°54'40.2314"N	124°05'04.0199"W
19	S	12	W	W.M.	23	SE	NE	342	838238	3976937	43°54'40.2314"N	124°05'04.0199"W
19	S	12	W	W.M.	23	SE	NE	343	838238	3976937	43°54'40.2314"N	124°05'04.0199"W
19	S	12	W	W.M.	23	SE	NE	344	838238	3976937	43°54'40.2314"N	124°05'04.0199"W
19	S	12	W	W.M.	23	SE	NE	345	838238	3976937	43°54'40.2314"N	124°05'04.0199"W
19	S	12	W	W.M.	22	SE	NE	346	837769.9	3970599.5	43°54'32.9259"N	124°06'30.2386"W
19	S	12	W	W.M.	14	NW	NE	347	843849.4	3975780.8	43°55'35.1085"N	124°05'23.0846"W
19	S	12	W	W.M.	22	NE	NE	348	839863	3970886	43°54'53.6996"N	124°06'27.5599"W
19	S	12	W	W.M.	27	NW	NE	350	834569	3968730	43°54'00.5478"N	124°06'53.8658"W
19	S	12	W	W.M.	23	NE	SW	351	837148	3972755	43°54'27.7057"N	124°06'00.4562"W
19	S	12	W	W.M.	23	NE	SW	352	837148.3	3972755.7	43°54'27.7089"N	124°06'00.4468"W
19	S	12	W	W.M.	11	NW	SE	353	847139	3974651.1	43°56'07.0873"N	124°05'40.4355"W
19	S	12	W	W.M.	11	NW	SE	354	847026.8	3974686.1	43°56'05.9951"N	124°05'39.8918"W
19	S	12	W	W.M.	14	NE	SW	355	842236	3974391	43°55'18.6011"N	124°05'41.1115"W
19	S	12	W	W.M.	14	NE	SW	356	842235.9	3974391.2	43°55'18.6002"N	124°05'41.1087"W
19	S	12	W	W.M.	15	SE	SE	357	841030.5	3971548.1	43°55'05.5003"N	124°06'19.2094"W
19	S	12	W	W.M.	23	SW	SW	358	835122	3972055	43°54'07.4186"N	124°06'08.8192"W
19	S	12	W	W.M.	23	SW	SW	359	835122	3972055	43°54'07.4186"N	124°06'08.8192"W
19	S	12	W	W.M.	14	NW	SE	360	842211	3975100	43°55'18.6547"N	124°05'31.4187"W
19	S	12	W	W.M.	22	SE	SE	361	834500	3971155	43°54'00.8991"N	124°06'20.7349"W
19	S	12	W	W.M.	27	NE	NE	362	834381	3971242	43°53'59.7620"N	124°06'19.4777"W
19	S	12	W	W.M.	27	NE	NE	364	834381	3971241	43°53'59.7616"N	124°06'19.4914"W
19	S	12	W	W.M.	14	NE	NE	365	843888	3975970.7	43°55'35.5697"N	124°05'20.5148"W
19	S	12	W	W.M.	11	SW	SE	366	845222	3974777	43°55'48.2264"N	124°05'37.5926"W
19	S	12	W	W.M.	11	SW	SE	367	845222	3974777	43°55'48.2264"N	124°05'37.5926"W
19	S	12	W	W.M.	11	SW	SE	368	845222	3974777	43°55'48.2264"N	124°05'37.5926"W
19	S	12	W	W.M.	11	SW	SE	369	845222	3974777	43°55'48.2264"N	124°05'37.5926"W
19	S	12	W	W.M.	11	SW	SE	370	845222	3974777	43°55'48.2264"N	124°05'37.5926"W
19	S	12	W	W.M.	11	SW	SE	371	845222	3974777	43°55'48.2264"N	124°05'37.5926"W
19	S	12	W	W.M.	11	SW	SE	372	845222	3974777	43°55'48.2264"N	124°05'37.5926"W
19	S	12	W	W.M.	11	SW	SE	373	845222	3974777	43°55'48.2264"N	124°05'37.5926"W
19	S	12	W	W.M.	11	SW	SE	374	845222	3974777	43°55'48.2264"N	124°05'37.5926"W
19	S	12	W	W.M.	11	SW	SE	375	845222	3974777	43°55'48.2264"N	124°05'37.5926"W
19	S	12	W	W.M.	14	SE	SE	376	839930.1	3976757.8	43°54'56.8512"N	124°05'07.4550"W
19	S	12	W	W.M.	23	SW	SW	377	835122	3972055	43°54'07.4186"N	124°06'08.8192"W
19	S	12	W	W.M.	23	NW	SW	378	835999.2	3972516.6	43°54'16.2696"N	124°06'03.0352"W
19	S	12	W	W.M.	14	NE	NE	379	843888	3975970	43°55'35.5694"N	124°05'20.5243"W
19	S	12	W	W.M.	23	NE	SW	380	836164	3972880	43°54'18.0499"N	124°05'58.1727"W
19	S	12	W	W.M.	23	NE	SW	382	836164	3972880	43°54'18.0499"N	124°05'58.1727"W
19	S	12	W	W.M.	23	NE	SW	386	836164	3972880	43°54'18.0499"N	124°05'58.1727"W

Township		Range		Meridian	Sec	¼ ¼		POD#	Northing	Easting	Lat	Long
19	S	12	W	W.M.	23	NE	SW	388	836164	3972880	43°54'18.0499"N	124°05'58.1727"W
19	S	12	W	W.M.	14	SW	NE	390	843358	3974963	43°55'29.9138"N	124°05'33.9609"W
19	S	12	W	W.M.	14	NW	SE	391	841222	3975033	43°55'08.8682"N	124°05'31.7538"W
19	S	12	W	W.M.	14	NW	SE	392	841222	3975033	43°55'08.8682"N	124°05'31.7538"W

4. Notice of the application for permit amendment was published pursuant to ORS 540.520(5). No comments were filed in response to the notice.
5. The change would not result in injury to other water rights.
6. The change does not enlarge the permit.
7. The change does not alter all other terms of the permit.

### Conclusion of Law

The additional points of diversion proposed by Permit Amendment Application T-9854 are consistent with the requirements of ORS 537.211.

### Now, therefore, it is ORDERED:

The change and subsequent use of water shall be subject to the following conditions:

1. The combined quantity of water diverted at the proposed additional points of diversion, together with that diverted at the old point of diversion, shall not exceed the quantity of water lawfully available at the original point of diversion.
2. Prior to appropriating water from the proposed points of diversion, the water user shall install in-line flow meters, or other suitable devices for measuring and recording the quantity of water diverted. The type and plans of the measuring devices must be approved by the Department prior to beginning construction. The device shall be installed under the general supervision of the Department, and the water user shall ensure that the measuring and recording device is operational at all times. The permittee shall allow the watermaster access to the meter or measuring device; provided, however, where the meter or measuring device is located within a private structure, the watermaster shall request access upon reasonable notice.
3. The permittee shall monitor and report the monthly cumulative water use from individual meters to the Department. If the monthly reports do not adequately assure the Department that the permit is not being used in accordance with the terms of the water right, then the Department shall inform the permittee of the deficiency and the permittee shall address any deficiency to the satisfaction of the Director. The permittee is responsible to assure that the permit is being used in accordance with the terms of the water right.
4. Water shall be acquired from the same surface water source as the original point of diversion.

5. All other terms and conditions of Permit 33923 remain the same.
6. Permit 33923, in the name of City of Dunes City, is amended as described herein.

Dated at Salem, Oregon this 2nd day of December, 2005.

*Debbie Colber*  
\_\_\_\_\_  
FOR Phillip C. Ward,  
Director

Mailing Date: DEC 15 2005

WOAHINK WATER USER SURVEY

	A	B	C	D	E
1	Point #	Northing	Easting	Latitude	Longitude
2					
✓ 3	166	834806	3970345	43°54'03.5739"N	124°06'31.9678"W
✓ 4	167	840238.2	3976496.5	43°54'59.7806"N	124°05'11.2017"W
✓ 5	168	836164.1	3972880.7	43°54'18.0512"N	124°05'58.1632"W
✓ 6	169	834806	3970345	43°54'03.5739"N	124°06'31.9678"W
✓ 7	170	837769	3970599	43°54'32.9168"N	124°06'30.2449"W
✓ 8	171	843855.2	3975934.8	43°55'35.2308"N	124°05'20.9857"W
✓ 9	172	841120.1	3975892.5	43°55'08.2266"N	124°05'19.9621"W
✓ 10	173	840029	3975064	43°54'57.1104"N	124°05'30.6318"W
✓ 11	174	841236.1	3974933.8	43°55'08.9653"N	124°05'33.1162"W
✓ 12	175	834806	3970345	43°54'03.5739"N	124°06'31.9678"W
✓ 13	176	836009	3972605	43°54'16.4039"N	124°06'01.8346"W
✓ 14	177	843851.2	3975785.5	43°55'35.1282"N	124°05'23.0215"W
✓ 15	178	834381	3971241	43°53'59.7616"N	124°06'19.4914"W
✓ 16	179	841206.4	3976033.5	43°55'09.1378"N	124°05'18.0880"W
✓ 17	180	840000.8	3974732.4	43°54'56.6917"N	124°05'35.1414"W
✓ 18	181	836009	3972605	43°54'16.4039"N	124°06'01.8346"W
✓ 19	182	841281	3974723.5	43°55'09.3193"N	124°05'36.0130"W
✓ 20	183	834683.7	3971082.1	43°54'02.6807"N	124°06'21.8376"W
✓ 21	184	841170.4	3975331.3	43°55'08.4854"N	124°05'27.6518"W
✓ 22	185	847531.7	3974594.9	43°56'10.9381"N	124°05'41.4331"W
✓ 23	186	839863.1	3970886.3	43°54'53.7007"N	124°06'27.5559"W
✓ 24	189	834381	3971241	43°53'59.7616"N	124°06'19.4914"W
✓ 25	190	842156.1	3974747.1	43°55'17.9636"N	124°05'36.2038"W
✓ 26	191	841002.4	3971443	43°55'05.1784"N	124°06'20.6275"W
✓ 27	192	843358.6	3974963.6	43°55'29.9199"N	124°05'33.9531"W
✓ 28	193	840183	3976500	43°54'59.2375"N	124°05'11.1217"W
✓ 29	194	836444	3972750	43°54'20.7574"N	124°06'00.1112"W
✓ 30	195	847348	3974630	43°56'09.1405"N	124°05'40.8461"W
✓ 31	196	838686	3971320	43°54'42.2711"N	124°06'20.9442"W
✓ 32	197	838686.3	3971320.4	43°54'42.2742"N	124°06'20.9389"W
✓ 33	199	838952.3	3975985.6	43°54'46.8770"N	124°05'17.4227"W
✓ 34	200	838615.7	3976305.9	43°54'43.6913"N	124°05'12.8542"W
✓ 35	201	838325.5	3976636.3	43°54'40.9677"N	124°05'08.1751"W
✓ 36	202	838257.8	3976814.5	43°54'40.3750"N	124°05'05.7034"W

POINT OF DIVERSION SURVEY

RECEIVED

JAN 25 2005

WATER RESOURCES DEPT  
SALEM, OREGON

WOAHINK WATER USER SURVEY

	A	B	C	D	E
✓ 37	203	836164	3972880	43°54'18.0499"N	124°05'58.1727"W
✓ 38	204	834381	3971241	43°53'59.7616"N	124°06'19.4914"W
✓ 39	205	840000	3974732	43°54'56.6837"N	124°05'35.1464"W
✓ 40	206	842148.6	3974945.4	43°55'17.9736"N	124°05'33.4925"W
✓ 41	207	842201.4	3975089.7	43°55'18.5556"N	124°05'31.5536"W
✓ 42	208	840980.4	3972200.5	43°55'05.2832"N	124°06'10.2750"W
✓ 43	209	841072.3	3976103	43°55'07.8440"N	124°05'17.0608"W
✓ 44	210	838621	3970260.3	43°54'41.1790"N	124°06'35.3688"W
✓ 45	211	840029.2	3975064.1	43°54'57.1124"N	124°05'30.6306"W
✓ 46	212	841054	3975606	43°55'07.4532"N	124°05'23.8341"W
✓ 47	213	837845	3969965	43°54'33.3969"N	124°06'38.9422"W
✓ 48	214	837440	3970610	43°54'29.6753"N	124°06'29.9012"W
✓ 49	215	842298	3975111.9	43°55'19.5182"N	124°05'31.3072"W
✓ 50	216	840766.9	3972310.8	43°55'03.2235"N	124°06'08.6440"W
✓ 51	217	842298	3975111.9	43°55'19.5182"N	124°05'31.3072"W
✓ 52	218	836009.3	3972605.7	43°54'16.4071"N	124°06'01.8252"W
✓ 53	218:01:00	835999.2	3972516.6	43°54'16.2696"N	124°06'03.0352"W
✓ 54	219	837211.2	3972807.6	43°54'28.3516"N	124°05'59.7754"W
✓ 55	220	843888	3975971	43°55'35.5698"N	124°05'20.5107"W
✓ 56	221	840978.1	3971872.2	43°55'05.1210"N	124°06'14.7548"W
✓ 57	222	835999	3972516	43°54'16.2674"N	124°06'03.0432"W
✓ 58	223	837593.8	3973030.2	43°54'32.2210"N	124°05'56.9621"W
✓ 59	224	837593.8	3973030.2	43°54'32.2210"N	124°05'56.9621"W
✓ 60	225	837240	3972835	43°54'28.6474"N	124°05'59.4184"W
✓ 61	226	837593.8	3973030.2	43°54'32.2210"N	124°05'56.9621"W
✓ 62	227	841365.5	3976219.9	43°55'10.7864"N	124°05'15.6367"W
✓ 63	228	843888	3975970.7	43°55'35.5697"N	124°05'20.5148"W
✓ 64	229	836750	3972611	43°54'23.7176"N	124°06'02.1877"W
✓ 65	230	835111	3972055	43°54'07.3101"N	124°06'08.8127"W
✓ 66	231	835111	3972055	43°54'07.3101"N	124°06'08.8127"W
✓ 67	232	837841.7	3970017	43°54'33.3864"N	124°06'38.2306"W
✓ 68	233	835999	3972516	43°54'16.2674"N	124°06'03.0432"W
✓ 69	234	835305	3972170	43°54'09.2730"N	124°06'07.3573"W
✓ 70	235	834611	3971288	43°54'02.0509"N	124°06'18.9852"W
✓ 71	236	837355.9	3970431.3	43°54'28.7695"N	124°06'32.2905"W
✓ 72	237	838544	3973438	43°54'41.7693"N	124°05'51.9540"W

WATER RESOURCES DEPT  
SALEM, OREGON

JAN 25 2005

RECEIVED

WOAHINK WATER USER SURVEY

	A	B	C	D	E
✓ 73	238	839598.1	3975357.7	43°54'52.9832"N	124°05'26.3708"W
✓ 74	239	837257	3970064	43°54'27.6374"N	124°06'37.2449"W
✓ 75	240	847529.8	3974585.1	43°56'10.9152"N	124°05'41.5658"W
✓ 76	241	843888	3975970	43°55'35.5694"N	124°05'20.5243"W
✓ 77	242	837148	3972755	43°54'27.7057"N	124°06'00.4562"W
✓ 78	243	842320	3975021.2	43°55'19.6968"N	124°05'32.5582"W
✓ 79	244	840000.8	3974732.4	43°54'56.6917"N	124°05'35.1414"W
✓ 80	245	843799.2	3975252.7	43°55'34.3896"N	124°05'30.2646"W
✓ 81	246	834381	3971241	43°53'59.7616"N	124°06'19.4914"W
✓ 82	247	841187.1	3975287.2	43°55'08.6315"N	124°05'28.2636"W
✓ 83	248	846195.2	3974642.7	43°55'57.7717"N	124°05'39.9967"W
✓ 84	249	844192.2	3975916.8	43°55'38.5483"N	124°05'21.4287"W
✓ 85	250	839952.3	3976606.8	43°54'57.0064"N	124°05'09.5290"W
✓ 86	251	837100	3972694	43°54'27.2062"N	124°06'01.2605"W
✓ 87	252	837827.2	3970362.8	43°54'33.3905"N	124°06'33.5027"W
✓ 88	253	835305	3972170	43°54'09.2730"N	124°06'07.3573"W
✓ 89	254	834764	3969953	43°54'02.9927"N	124°06'37.2922"W
✓ 90	255	843849	3975780	43°55'35.1042"N	124°05'23.0953"W
✓ 91	256	843849	3975780	43°55'35.1042"N	124°05'23.0953"W
✓ 92	257	844160	3976021	43°55'38.2747"N	124°05'19.9873"W
✓ 93	258	844160.9	3976021	43°55'38.2836"N	124°05'19.9879"W
✓ 94	259	841206.4	3976033.5	43°55'09.1378"N	124°05'18.0880"W
✓ 95	260	838238.3	3976936.9	43°54'40.2343"N	124°05'04.0215"W
✓ 96	261	840922	3972261	43°55'04.7327"N	124°06'09.4149"W
✓ 97	262	841073.8	3975766.2	43°55'07.7163"N	124°05'21.6590"W
✓ 98	263	840952.8	3971828.8	43°55'04.8530"N	124°06'15.3323"W
✓ 99	264	841732.4	3974256	43°55'13.5750"N	124°05'42.6591"W
✓ 100	264:01:00	841552.3	3974317.8	43°55'11.8242"N	124°05'41.7099"W
✓ 101	265	836800	3972616	43°54'24.2131"N	124°06'02.1488"W
✓ 102	266	835305	3972170	43°54'09.2730"N	124°06'07.3573"W
✓ 103	267	843526.1	3975030.3	43°55'31.6008"N	124°05'33.1407"W
✓ 104	268	837848.7	3970211.4	43°54'33.5382"N	124°06'35.5816"W
✓ 105	269	834381	3971241	43°53'59.7616"N	124°06'19.4914"W
✓ 106	270	839930.1	3976757.8	43°54'56.8512"N	124°05'07.4550"W
✓ 107	271	836694	3969561	43°54'21.8684"N	124°06'43.7779"W
✓ 108	272	844160	3976021	43°55'38.2747"N	124°05'19.9873"W

WATER RESOURCES DEPT  
SALEM, OREGON

JAN 25 2005

RECEIVED

WOAHINK WATER USER SURVEY

	A	B	C	D	E
✓ 109	273	835305.8	3972170.3	43°54'09.2811"N	124°06'07.3537"W
✓ 110	274	842909.9	3974743.8	43°55'25.3997"N	124°05'36.6906"W
✓ 111	275	841206	3976033	43°55'09.1336"N	124°05'18.0945"W
✓ 112	276	840564.2	3976356.9	43°55'02.9381"N	124°05'13.2979"W
✓ 113	277	840180.9	3976496.7	43°54'59.2154"N	124°05'11.1655"W
✓ 114	278	843888	3975970	43°55'35.5694"N	124°05'20.5243"W
✓ 115	279	841120	3975892	43°55'08.2254"N	124°05'19.9689"W
✓ 116	279:01:00	838238	3976936	43°54'40.2310"N	124°05'04.0336"W
✓ 117	280	834507.3	3969514.1	43°54'00.2731"N	124°06'43.1301"W
✓ 118	281	834569.8	3968730.7	43°54'00.5560"N	124°06'53.8567"W
✓ 119	283	834583	3968544	43°54'00.6067"N	124°06'56.4121"W
✓ 120	284	834381	3971241	43°53'59.7616"N	124°06'19.4914"W
✓ 121	285	834381	3971241	43°53'59.7616"N	124°06'19.4914"W
✓ 122	286	839000	3977466	43°54'47.9733"N	124°04'57.2452"W
✓ 123	287	837397	3972907	43°54'30.2270"N	124°05'58.5279"W
✓ 124	288	837148	3972755	43°54'27.7057"N	124°06'00.4562"W
✓ 125	289	837240.4	3972835.3	43°54'28.6514"N	124°05'59.4145"W
✓ 126	290	838672	3973500	43°54'43.0586"N	124°05'51.1829"W
✓ 127	291	838004.4	3973187.4	43°54'36.3390"N	124°05'55.0576"W
✓ 128	292	838472	3973333	43°54'41.0144"N	124°05'53.3448"W
✓ 129	293	838327	3973216	43°54'39.5341"N	124°05'54.8566"W
✓ 130	294	847348	3974630	43°56'09.1405"N	124°05'40.8461"W
✓ 131	295	840922	3972261	43°55'04.7327"N	124°06'09.4149"W
✓ 132	296	847348.5	3974630.7	43°56'09.1457"N	124°05'40.8368"W
✓ 133	297	841206.4	3976033.5	43°55'09.1378"N	124°05'18.0880"W
✓ 134	298	840372	3971717	43°54'59.0749"N	124°06'16.5169"W
✓ 135	299	840335	3971889	43°54'58.7830"N	124°06'14.1475"W
✓ 136	300	840334.9	3971889.4	43°54'58.7821"N	124°06'14.1420"W
✓ 137	301	843866.7	3975502	43°55'35.1611"N	124°05'26.9008"W
✓ 138	302	834712	3969925	43°54'02.4677"N	124°06'37.6436"W
✓ 139	303	843859	3975563	43°55'35.1110"N	124°05'26.0636"W
✓ 140	304	843858.9	3975562.9	43°55'35.1100"N	124°05'26.0649"W
✓ 141	305	839930	3976757	43°54'56.8498"N	124°05'07.4658"W
✓ 142	306	835999	3972516	43°54'16.2674"N	124°06'03.0432"W
✓ 143	307	835305	3972170	43°54'09.2730"N	124°06'07.3573"W
✓ 144	308	835111	3971555	43°54'07.0977"N	124°06'15.6357"W

WATER RESOURCES DEPT  
SALEM, OREGON

JAN 25 2005

RECEIVED

T-9854



WOAHINK WATER USER SURVEY

	A	B	C	D	E
✓ 145	309	835111	3971555	43°54'07.0977"N	124°06'15.6357"W
✓ 146	310	834800	3971000	43°54'03.7932"N	124°06'23.0263"W
✓ 147	311	840433	3976439	43°55'01.6784"N	124°05'12.1005"W
✓ 148	312	840313.3	3976463.3	43°55'00.5076"N	124°05'11.6988"W
✓ 149	313	843358	3974963	43°55'29.9138"N	124°05'33.9609"W
✓ 150	314	843358	3974963	43°55'29.9138"N	124°05'33.9609"W
✓ 151	315	843358	3974963	43°55'29.9138"N	124°05'33.9609"W
✓ 152	316	843358	3974963	43°55'29.9138"N	124°05'33.9609"W
✓ 153	317	843358	3974963	43°55'29.9138"N	124°05'33.9609"W
✓ 154	318	843358	3974963	43°55'29.9138"N	124°05'33.9609"W
✓ 155	319	843358	3974963	43°55'29.9138"N	124°05'33.9609"W
✓ 156	320	843358	3974963	43°55'29.9138"N	124°05'33.9609"W
✓ 157	321	843358	3974963	43°55'29.9138"N	124°05'33.9609"W
✓ 158	322	843358	3974693	43°55'29.7994"N	124°05'37.6467"W
✓ 159	323	843358	3974693	43°55'29.7994"N	124°05'37.6467"W
✓ 160	324	843358.6	3974963.3	43°55'29.9198"N	124°05'33.9571"W
✓ 161	326	838238	3976937	43°54'40.2314"N	124°05'04.0199"W
✓ 162	327	838238	3976937	43°54'40.2314"N	124°05'04.0199"W
✓ 163	328	838238	3976937	43°54'40.2314"N	124°05'04.0199"W
✓ 164	329	838238	3976937	43°54'40.2314"N	124°05'04.0199"W
✓ 165	330	838238	3976937	43°54'40.2314"N	124°05'04.0199"W
✓ 166	331	838238	3976937	43°54'40.2314"N	124°05'04.0199"W
✓ 167	332	838238	3976937	43°54'40.2314"N	124°05'04.0199"W
✓ 168	333	838238	3976937	43°54'40.2314"N	124°05'04.0199"W
✓ 169	334	838238	3976937	43°54'40.2314"N	124°05'04.0199"W
✓ 170	335	838238	3976937	43°54'40.2314"N	124°05'04.0199"W
✓ 171	336	838238	3976937	43°54'40.2314"N	124°05'04.0199"W
✓ 172	337	838238	3976937	43°54'40.2314"N	124°05'04.0199"W
✓ 173	338	838238	3976937	43°54'40.2314"N	124°05'04.0199"W
✓ 174	339	838238	3976937	43°54'40.2314"N	124°05'04.0199"W
✓ 175	340	838238	3976937	43°54'40.2314"N	124°05'04.0199"W
✓ 176	341	838238	3976937	43°54'40.2314"N	124°05'04.0199"W
✓ 177	342	838238	3976937	43°54'40.2314"N	124°05'04.0199"W
✓ 178	343	838238	3976937	43°54'40.2314"N	124°05'04.0199"W
✓ 179	344	838238	3976937	43°54'40.2314"N	124°05'04.0199"W
✓ 180	345	838238	3976937	43°54'40.2314"N	124°05'04.0199"W

**RECEIVED**  
 JAN 25 2005  
 WATER RESOURCES DEPT  
 SALEM, OREGON

J-9854

WOAHINK WATER USER SURVEY

	A	B	C	D	E
✓ 181	346	837769.9	3970599.5	43°54'32.9259"N	124°06'30.2386"W
✓ 182	347	843849.4	3975780.8	43°55'35.1085"N	124°05'23.0846"W
✓ 183	348	839863	3970886	43°54'53.6996"N	124°06'27.5599"W
✓ 184	350	834569	3968730	43°54'00.5478"N	124°06'53.8658"W
✓ 185	351	837148	3972755	43°54'27.7057"N	124°06'00.4562"W
✓ 186	352	837148.3	3972755.7	43°54'27.7089"N	124°06'00.4468"W
✓ 187	353	847139	3974651.1	43°56'07.0873"N	124°05'40.4355"W
✓ 188	354	847026.8	3974686.1	43°56'05.9951"N	124°05'39.8918"W
✓ 189	355	842236	3974391	43°55'18.6011"N	124°05'41.1115"W
✓ 190	356	842235.9	3974391.2	43°55'18.6002"N	124°05'41.1087"W
✓ 191	357	841030.5	3971548.1	43°55'05.5003"N	124°06'19.2094"W
✓ 192	358	835122	3972055	43°54'07.4186"N	124°06'08.8192"W
✓ 193	359	835122	3972055	43°54'07.4186"N	124°06'08.8192"W
✓ 194	360	842211	3975100	43°55'18.6547"N	124°05'31.4187"W
✓ 195	361	834500	3971155	43°54'00.8991"N	124°06'20.7349"W
✓ 196	362	834381	3971242	43°53'59.7620"N	124°06'19.4777"W
✓ 197	364	834381	3971241	43°53'59.7616"N	124°06'19.4914"W
✓ 198	365	843888	3975970.7	43°55'35.5697"N	124°05'20.5148"W
✓ 199	366	845222	3974777	43°55'48.2264"N	124°05'37.5926"W
✓ 200	367	845222	3974777	43°55'48.2264"N	124°05'37.5926"W
✓ 201	368	845222	3974777	43°55'48.2264"N	124°05'37.5926"W
✓ 202	369	845222	3974777	43°55'48.2264"N	124°05'37.5926"W
✓ 203	370	845222	3974777	43°55'48.2264"N	124°05'37.5926"W
✓ 204	371	845222	3974777	43°55'48.2264"N	124°05'37.5926"W
✓ 205	372	845222	3974777	43°55'48.2264"N	124°05'37.5926"W
✓ 206	373	845222	3974777	43°55'48.2264"N	124°05'37.5926"W
✓ 207	374	845222	3974777	43°55'48.2264"N	124°05'37.5926"W
✓ 208	375	845222	3974777	43°55'48.2264"N	124°05'37.5926"W
✓ 209	376	839930.1	3976757.8	43°54'56.8512"N	124°05'07.4550"W
✓ 210	377	835122	3972055	43°54'07.4186"N	124°06'08.8192"W
✓ 211	378	835999.2	3972516.6	43°54'16.2696"N	124°06'03.0352"W
✓ 212	379	843888	3975970	43°55'35.5694"N	124°05'20.5243"W
✓ 213	380	836164	3972880	43°54'18.0499"N	124°05'58.1727"W
✓ 214	382	836164	3972880	43°54'18.0499"N	124°05'58.1727"W
✓ 215	386	836164	3972880	43°54'18.0499"N	124°05'58.1727"W
✓ 216	388	836164	3972880	43°54'18.0499"N	124°05'58.1727"W

RECEIVED  
 JAN 25 2005  
 WATER RESOURCES DEPT  
 SALEM, OREGON

WOAHINK WATER USER SURVEY

	A	B	C	D	E
✓ 217	390	843358	3974963	43°55'29.9138"N	124°05'33.9609"W
✓ 218	391	841222	3975033	43°55'08.8682"N	124°05'31.7538"W
✓ 219	392	841222	3975033	43°55'08.8682"N	124°05'31.7538"W

**RECEIVED**

JAN 25 2005

WATER RESOURCES DEPT  
SALEM, OREGON

**BEFORE THE WATER RESOURCES DEPARTMENT  
OF THE  
STATE OF OREGON**

In the Matter of Permit Amendment )  
T-9854, Lane County, Oregon )  
)

**FINAL ORDER**

ORS 537.211 establishes the process in which a water right permit holder may submit a request to change the point of diversion and/or place of use authorized under an existing water right permit.

**Applicant**

City of Dunes City  
P. O. Box 97  
Westlake, Oregon 97493

**Findings of Fact**

1. City of Dunes City, filed an application to add additional points of diversion under Permit 33923. The Department assigned the application number T-9854.
2. The permit to be amended is as follows:

**Permit:** 33923, in the name of City of Dunes City  
**Use:** Domestic use  
**Priority Date:** October 7, 1968  
**Quantity:** 1.4 cubic feet per second  
**Source:** Woahink Lake, a tributary of Woahink Creek  
**Date Of Complete Application of Water:** October 1, 2022

**Authorized Point of Diversion:**

Township		Range		Meridian	Sec	¼ ¼		Location
19	S	12	W	W.M.	22	SE	SE	640 feet North and 180 feet West from the SE Corner of Section 22.

This is a final order in other than contested case. This order is subject to judicial review under ORS 183.484. Any petition for judicial review must be filed within the 60 day time period specified by ORS 183.484(2). Pursuant to ORS 536.075 and OAR 137-004-080 and OAR 690-01-005 you may either petition for judicial review or petition the Director for reconsideration of this order. A petition for reconsideration may be granted or denied by the Director, and if no action is taken within 60 days following the date the petition was filed, the petition shall be deemed denied.

**Authorized Place of Use:**

Township		Range		Meridian	Sec	¼ ¼	
19	S	12	W	W.M.	11	SW	NE
19	S	12	W	W.M.	11	SE	NW
19	S	12	W	W.M.	11	NE	SW
19	S	12	W	W.M.	11	SE	SW
19	S	12	W	W.M.	11	NE	SE
19	S	12	W	W.M.	11	NW	SE
19	S	12	W	W.M.	11	SW	SE
19	S	12	W	W.M.	11	SE	SE
19	S	12	W	W.M.	13	SW	SW
19	S	12	W	W.M.	14	NE	NE
19	S	12	W	W.M.	14	NW	NE
19	S	12	W	W.M.	14	SW	NE
19	S	12	W	W.M.	14	SE	NE
19	S	12	W	W.M.	14	NE	NW
19	S	12	W	W.M.	14	NE	SW
19	S	12	W	W.M.	14	SW	SW
19	S	12	W	W.M.	14	SE	SW
19	S	12	W	W.M.	14	NE	SE
19	S	12	W	W.M.	14	NW	SE
19	S	12	W	W.M.	14	SW	SE
19	S	12	W	W.M.	14	SE	SE
19	S	12	W	W.M.	15	SW	SE
19	S	12	W	W.M.	15	SE	SE
19	S	12	W	W.M.	22	NE	NE
19	S	12	W	W.M.	22	NW	NE
19	S	12	W	W.M.	22	SW	NE
19	S	12	W	W.M.	22	SE	NE
19	S	12	W	W.M.	22	SE	SW
19	S	12	W	W.M.	22	NW	SE
19	S	12	W	W.M.	22	SE	SE
19	S	12	W	W.M.	23	NE	NE
19	S	12	W	W.M.	23	NW	NE
19	S	12	W	W.M.	23	SW	NE
19	S	12	W	W.M.	23	SE	NE
19	S	12	W	W.M.	23	NE	NW

Township		Range		Meridian	Sec	¼ ¼	
19	S	12	W	W.M.	23	NW	NW
19	S	12	W	W.M.	23	SW	NW
19	S	12	W	W.M.	23	SE	NW
19	S	12	W	W.M.	23	NE	SW
19	S	12	W	W.M.	23	NW	SW
19	S	12	W	W.M.	23	SW	SW
19	S	12	W	W.M.	23	SE	SW
19	S	12	W	W.M.	23	NE	SE
19	S	12	W	W.M.	23	NW	SE
19	S	12	W	W.M.	23	SW	SE
19	S	12	W	W.M.	23	SE	SE
19	S	12	W	W.M.	24	NW	NW
19	S	12	W	W.M.	24	SW	NW
19	S	12	W	W.M.	25	NW	NW
19	S	12	W	W.M.	26	NE	NE
19	S	12	W	W.M.	26	NW	NE
19	S	12	W	W.M.	26	SW	NE
19	S	12	W	W.M.	26	NE	NW
19	S	12	W	W.M.	26	NW	NW
19	S	12	W	W.M.	26	SW	NW
19	S	12	W	W.M.	26	SE	NW
19	S	12	W	W.M.	27	NE	NE
19	S	12	W	W.M.	27	NW	NE
19	S	12	W	W.M.	27	SW	NE
19	S	12	W	W.M.	27	SE	NE
19	S	12	W	W.M.	27	NE	NW
19	S	12	W	W.M.	27	NW	SE
19	S	12	W	W.M.	27	SW	SE
19	S	12	W	W.M.	27	SE	SE
19	S	12	W	W.M.	34	NW	NE
19	S	12	W	W.M.	34	SW	NE
19	S	12	W	W.M.	34	NE	NW
19	S	12	W	W.M.	34	NW	NW
19	S	12	W	W.M.	34	SW	NW

3. Application T-9854 proposes to add the following additional points of diversion to the permit:

Township	Range	Meridian	Sec	¼ ¼	POD#	Northing	Easting	Lat.	Long.			
19	S	12	W	W.M.	22	SE	SE	166	834806	3970345	43°54'03.5739"N	124°06'31.9678"W
19	S	12	W	W.M.	14	SE	SE	167	840238.2	3976496.5	43°54'59.7806"N	124°05'11.2017"W
19	S	12	W	W.M.	23	NE	SW	168	836164.1	3972880.7	43°54'18.0512"N	124°05'58.1632"W
19	S	12	W	W.M.	22	SE	SE	169	834806	3970345	43°54'03.5739"N	124°06'31.9678"W
19	S	12	W	W.M.	22	SE	NE	170	837769	3970599	43°54'32.9168"N	124°06'30.2449"W
19	S	12	W	W.M.	14	NE	NE	171	843855.2	3975934.8	43°55'35.2308"N	124°05'20.9857"W
19	S	12	W	W.M.	14	NE	SE	172	841120.1	3975892.5	43°55'08.2266"N	124°05'19.9621"W
19	S	12	W	W.M.	14	SW	SE	173	840029	3975064	43°54'57.1104"N	124°05'30.6318"W
19	S	12	W	W.M.	14	NW	SE	174	841236.1	3974933.8	43°55'08.9653"N	124°05'33.1162"W
19	S	12	W	W.M.	22	SE	SE	175	834806	3970345	43°54'03.5739"N	124°06'31.9678"W
19	S	12	W	W.M.	23	NW	SW	176	836009	3972605	43°54'16.4039"N	124°06'01.8346"W
19	S	12	W	W.M.	14	NW	NE	177	843851.2	3975785.5	43°55'35.1282"N	124°05'23.0215"W
19	S	12	W	W.M.	27	NE	NE	178	834381	3971241	43°53'59.7616"N	124°06'19.4914"W
19	S	12	W	W.M.	14	NE	SE	179	841206.4	3976033.5	43°55'09.1378"N	124°05'18.0880"W
19	S	12	W	W.M.	14	SW	SE	180	840000.8	3974732.4	43°54'56.6917"N	124°05'35.1414"W
19	S	12	W	W.M.	23	NW	SW	181	836009	3972605	43°54'16.4039"N	124°06'01.8346"W
19	S	12	W	W.M.	14	NW	SE	182	841281	3974723.5	43°55'09.3193"N	124°05'36.0130"W
19	S	12	W	W.M.	22	SE	SE	183	834683.7	3971082.1	43°54'02.6807"N	124°06'21.8376"W
19	S	12	W	W.M.	14	NW	SE	184	841170.4	3975331.3	43°55'08.4854"N	124°05'27.6518"W
19	S	12	W	W.M.	11	NE	SW	185	847531.7	3974594.9	43°56'10.9381"N	124°05'41.4331"W
19	S	12	W	W.M.	22	NE	NE	186	839863.1	3970886.3	43°54'53.7007"N	124°06'27.5559"W
19	S	12	W	W.M.	27	NE	NE	189	834381	3971241	43°53'59.7616"N	124°06'19.4914"W
19	S	12	W	W.M.	14	NW	SE	190	842156.1	3974747.1	43°55'17.9636"N	124°05'36.2038"W
19	S	12	W	W.M.	15	SE	SE	191	841002.4	3971443	43°55'05.1784"N	124°06'20.6275"W
19	S	12	W	W.M.	14	SW	NE	192	843358.6	3974963.6	43°55'29.9199"N	124°05'33.9531"W
19	S	12	W	W.M.	14	SE	SE	193	840183	3976500	43°54'59.2375"N	124°05'11.1217"W
19	S	12	W	W.M.	23	NE	SW	194	836444	3972750	43°54'20.7574"N	124°06'00.1112"W
19	S	12	W	W.M.	11	NW	SE	195	847348	3974630	43°56'09.1405"N	124°05'40.8461"W
19	S	12	W	W.M.	22	NE	NE	196	838686	3971320	43°54'42.2711"N	124°06'20.9442"W
19	S	12	W	W.M.	22	NE	NE	197	838686.3	3971320.4	43°54'42.2742"N	124°06'20.9389"W
19	S	12	W	W.M.	23	NE	NE	199	838952.3	3975985.6	43°54'46.8770"N	124°05'17.4227"W
19	S	12	W	W.M.	23	NE	NE	200	838615.7	3976305.9	43°54'43.6913"N	124°05'12.8542"W
19	S	12	W	W.M.	23	SE	NE	201	838325.5	3976636.3	43°54'40.9677"N	124°05'08.1751"W
19	S	12	W	W.M.	23	SE	NE	202	838257.8	3976814.5	43°54'40.3750"N	124°05'05.7034"W
19	S	12	W	W.M.	23	NE	SW	203	836164	3972880	43°54'18.0499"N	124°05'58.1727"W
19	S	12	W	W.M.	27	NE	NE	204	834381	3971241	43°53'59.7616"N	124°06'19.4914"W
19	S	12	W	W.M.	14	SW	SE	205	840000	3974732	43°54'56.6837"N	124°05'35.1464"W
19	S	12	W	W.M.	14	NW	SE	206	842148.6	3974945.4	43°55'17.9736"N	124°05'33.4925"W
19	S	12	W	W.M.	14	NW	SE	207	842201.4	3975089.7	43°55'18.5556"N	124°05'31.5536"W
19	S	12	W	W.M.	14	SW	SW	208	840980.4	3972200.5	43°55'05.2832"N	124°06'10.2750"W
19	S	12	W	W.M.	14	SE	SE	209	841072.3	3976103	43°55'07.8440"N	124°05'17.0608"W

Township	Range	Meridian	Sec	¼ ¼	POD#	Northing	Easting	Lat.	Long.			
19	S	12	W	W.M.	22	NE	NE	210	838621	3970260.3	43°54'41.1790"N	124°06'35.3688"W
19	S	12	W	W.M.	14	SW	SE	211	840029.2	3975064.1	43°54'57.1124"N	124°05'30.6306"W
19	S	12	W	W.M.	14	SW	SE	212	841054	3975606	43°55'07.4532"N	124°05'23.8341"W
19	S	12	W	W.M.	22	SW	NE	213	837845	3969965	43°54'33.3969"N	124°06'38.9422"W
19	S	12	W	W.M.	22	SE	NE	214	837440	3970610	43°54'29.6753"N	124°06'29.9012"W
19	S	12	W	W.M.	14	NW	SE	215	842298	3975111.9	43°55'19.5182"N	124°05'31.3072"W
19	S	12	W	W.M.	14	SW	SW	216	840766.9	3972310.8	43°55'03.2235"N	124°06'08.6440"W
19	S	12	W	W.M.	14	NW	SE	217	842298	3975111.9	43°55'19.5182"N	124°05'31.3072"W
19	S	12	W	W.M.	23	NW	SW	218	836009.3	3972605.7	43°54'16.4071"N	124°06'01.8252"W
19	S	12	W	W.M.	23	NW	SW	218a	835999.2	3972516.6	43°54'16.2696"N	124°06'03.0352"W
19	S	12	W	W.M.	23	SE	NW	219	837211.2	3972807.6	43°54'28.3516"N	124°05'59.7754"W
19	S	12	W	W.M.	14	NW	NE	220	843888	3975971	43°55'35.5698"N	124°05'20.5107"W
19	S	12	W	W.M.	14	SW	SW	221	840978.1	3971872.2	43°55'05.1210"N	124°06'14.7548"W
19	S	12	W	W.M.	23	NW	SW	222	835999	3972516	43°54'16.2674"N	124°06'03.0432"W
19	S	12	W	W.M.	23	SE	NW	223	837593.8	3973030.2	43°54'32.2210"N	124°05'56.9621"W
19	S	12	W	W.M.	23	SE	NW	224	837593.8	3973030.2	43°54'32.2210"N	124°05'56.9621"W
19	S	12	W	W.M.	23	NE	SW	225	837240	3972835	43°54'28.6474"N	124°05'59.4184"W
19	S	12	W	W.M.	23	SE	NW	226	837593.8	3973030.2	43°54'32.2210"N	124°05'56.9621"W
19	S	12	W	W.M.	14	NE	SE	227	841365.5	3976219.9	43°55'10.7864"N	124°05'15.6367"W
19	S	12	W	W.M.	14	NE	NE	228	843888	3975970.7	43°55'35.5697"N	124°05'20.5148"W
19	S	12	W	W.M.	23	NW	SW	229	836750	3972611	43°54'23.7176"N	124°06'02.1877"W
19	S	12	W	W.M.	23	SW	SW	230	835111	3972055	43°54'07.3101"N	124°06'08.8127"W
19	S	12	W	W.M.	23	SW	SW	231	835111	3972055	43°54'07.3101"N	124°06'08.8127"W
19	S	12	W	W.M.	22	SW	NE	232	837841.7	3970017	43°54'33.3864"N	124°06'38.2306"W
19	S	12	W	W.M.	23	NW	SW	233	835999	3972516	43°54'16.2674"N	124°06'03.0432"W
19	S	12	W	W.M.	23	SW	SW	234	835305	3972170	43°54'09.2730"N	124°06'07.3573"W
19	S	12	W	W.M.	22	SE	SE	235	834611	3971288	43°54'02.0509"N	124°06'18.9852"W
19	S	12	W	W.M.	22	SE	NE	236	837355.9	3970431.3	43°54'28.7695"N	124°06'32.2905"W
19	S	12	W	W.M.	23	NE	NW	237	838544	3973438	43°54'41.7693"N	124°05'51.9540"W
19	S	12	W	W.M.	23	NW	NE	238	839598.1	3975357.7	43°54'52.9832"N	124°05'26.3708"W
19	S	12	W	W.M.	22	NW	SE	239	837257	3970064	43°54'27.6374"N	124°06'37.2449"W
19	S	12	W	W.M.	11	NE	SW	240	847529.8	3974585.1	43°56'10.9152"N	124°05'41.5658"W
19	S	12	W	W.M.	14	NE	NE	241	843888	3975970	43°55'35.5694"N	124°05'20.5243"W
19	S	12	W	W.M.	23	NE	SW	242	837148	3972755	43°54'27.7057"N	124°06'00.4562"W
19	S	12	W	W.M.	14	NW	SE	243	842320	3975021.2	43°55'19.6968"N	124°05'32.5582"W
19	S	12	W	W.M.	14	SW	SE	244	840000.8	3974732.4	43°54'56.6917"N	124°05'35.1414"W
19	S	12	W	W.M.	14	NW	NE	245	843799.2	3975252.7	43°55'34.3896"N	124°05'30.2646"W
19	S	12	W	W.M.	27	NE	NE	246	834381	3971241	43°53'59.7616"N	124°06'19.4914"W
19	S	12	W	W.M.	14	NW	SE	247	841187.1	3975287.2	43°55'08.6315"N	124°05'28.2636"W
19	S	12	W	W.M.	11	SW	SE	248	846195.2	3974642.7	43°55'57.7717"N	124°05'39.9967"W
19	S	12	W	W.M.	14	NE	NE	249	844192.2	3975916.8	43°55'38.5483"N	124°05'21.4287"W
19	S	12	W	W.M.	14	SE	SE	250	839952.3	3976606.8	43°54'57.0064"N	124°05'09.5290"W
19	S	12	W	W.M.	23	NW	SW	251	837100	3972694	43°54'27.2062"N	124°06'01.2605"W



Township	Range	Meridian	Sec	¼ ¼	POD#	Northing	Easting	Lat.	Long.			
19	S	12	W	W.M.	22	SE	NE	252	837827.2	3970362.8	43°54'33.3905"N	124°06'33.5027"W
19	S	12	W	W.M.	23	SW	SW	253	835305	3972170	43°54'09.2730"N	124°06'07.3573"W
19	S	12	W	W.M.	22	SW	SE	254	834764	3969953	43°54'02.9927"N	124°06'37.2922"W
19	S	12	W	W.M.	14	NW	NE	255	843849	3975780	43°55'35.1042"N	124°05'23.0953"W
19	S	12	W	W.M.	14	NW	NE	256	843849	3975780	43°55'35.1042"N	124°05'23.0953"W
19	S	12	W	W.M.	14	NE	NE	257	844160	3976021	43°55'38.2747"N	124°05'19.9873"W
19	S	12	W	W.M.	14	NE	NE	258	844160.9	3976021	43°55'38.2836"N	124°05'19.9879"W
19	S	12	W	W.M.	14	NE	SE	259	841206.4	3976033.5	43°55'09.1378"N	124°05'18.0880"W
19	S	12	W	W.M.	23	SE	NE	260	838238.3	3976936.9	43°54'40.2343"N	124°05'04.0215"W
19	S	12	W	W.M.	14	SW	SW	261	840922	3972261	43°55'04.7327"N	124°06'09.4149"W
19	S	12	W	W.M.	14	SE	SE	262	841073.8	3975766.2	43°55'07.7163"N	124°05'21.6590"W
19	S	12	W	W.M.	14	SW	SW	263	840952.8	3971828.8	43°55'04.8530"N	124°06'15.3323"W
19	S	12	W	W.M.	14	NE	SW	264	841732.4	3974256	43°55'13.5750"N	124°05'42.6591"W
19	S	12	W	W.M.	14	NE	SW	264a	841552.3	3974317.8	43°55'11.8242"N	124°05'41.7099"W
19	S	12	W	W.M.	23	NW	SW	265	836800	3972616	43°54'24.2131"N	124°06'02.1488"W
19	S	12	W	W.M.	23	SW	SW	266	835305	3972170	43°54'09.2730"N	124°06'07.3573"W
19	S	12	W	W.M.	14	SW	NE	267	843526.1	3975030.3	43°55'31.6008"N	124°05'33.1407"W
19	S	12	W	W.M.	22	SE	NE	268	837848.7	3970211.4	43°54'33.5382"N	124°06'35.5816"W
19	S	12	W	W.M.	27	NE	NE	269	834381	3971241	43°53'59.7616"N	124°06'19.4914"W
19	S	12	W	W.M.	14	SE	SE	270	839930.1	3976757.8	43°54'56.8512"N	124°05'07.4550"W
19	S	12	W	W.M.	22	NW	SE	271	836694	3969561	43°54'21.8684"N	124°06'43.7779"W
19	S	12	W	W.M.	14	NE	NE	272	844160	3976021	43°55'38.2747"N	124°05'19.9873"W
19	S	12	W	W.M.	23	SW	SW	273	835305.8	3972170.3	43°54'09.2811"N	124°06'07.3537"W
19	S	12	W	W.M.	14	SW	NE	274	842909.9	3974743.8	43°55'25.3997"N	124°05'36.6906"W
19	S	12	W	W.M.	14	NE	SE	275	841206	3976033	43°55'09.1336"N	124°05'18.0945"W
19	S	12	W	W.M.	14	SE	SE	276	840564.2	3976356.9	43°55'02.9381"N	124°05'13.2979"W
19	S	12	W	W.M.	14	SE	SE	277	840180.9	3976496.7	43°54'59.2154"N	124°05'11.1655"W
19	S	12	W	W.M.	14	NE	NE	278	843888	3975970	43°55'35.5694"N	124°05'20.5243"W
19	S	12	W	W.M.	14	NE	SE	279	841120	3975892	43°55'08.2254"N	124°05'19.9689"W
19	S	12	W	W.M.	23	SE	NE	279a	838238	3976936	43°54'40.2310"N	124°05'04.0336"W
19	S	12	W	W.M.	27	NW	NE	280	834507.3	3969514.1	43°54'00.2731"N	124°06'43.1301"W
19	S	12	W	W.M.	27	NW	NE	281	834569.8	3968730.7	43°54'00.5560"N	124°06'53.8567"W
19	S	12	W	W.M.	27	NW	NE	283	834583	3968544	43°54'00.6067"N	124°06'56.4121"W
19	S	12	W	W.M.	27	NE	NE	284	834381	3971241	43°53'59.7616"N	124°06'19.4914"W
19	S	12	W	W.M.	27	NE	NE	285	834381	3971241	43°53'59.7616"N	124°06'19.4914"W
19	S	12	W	W.M.	24	NW	NW	286	839000	3977466	43°54'47.9733"N	124°04'57.2452"W
19	S	12	W	W.M.	23	SE	NW	287	837397	3972907	43°54'30.2270"N	124°05'58.5279"W
19	S	12	W	W.M.	23	NE	SW	288	837148	3972755	43°54'27.7057"N	124°06'00.4562"W
19	S	12	W	W.M.	23	NE	SW	289	837240.4	3972835.3	43°54'28.6514"N	124°05'59.4145"W
19	S	12	W	W.M.	23	NE	NW	290	838672	3973500	43°54'43.0586"N	124°05'51.1829"W
19	S	12	W	W.M.	23	SE	NW	291	838004.4	3973187.4	43°54'36.3390"N	124°05'55.0576"W
19	S	12	W	W.M.	23	SE	NW	292	838472	3973333	43°54'41.0144"N	124°05'53.3448"W
19	S	12	W	W.M.	23	SE	NW	293	838327	3973216	43°54'39.5341"N	124°05'54.8566"W

Township		Range		Meridian	Sec	¼ ¼		POD#	Northing	Easting	Lat.	Long.
19	S	12	W	W.M.	11	NW	SE	294	847348	3974630	43°56'09.1405"N	124°05'40.8461"W
19	S	12	W	W.M.	14	SW	SW	295	840922	3972261	43°55'04.7327"N	124°06'09.4149"W
19	S	12	W	W.M.	11	NW	SE	296	847348.5	3974630.7	43°56'09.1457"N	124°05'40.8368"W
19	S	12	W	W.M.	14	NE	SE	297	841206.4	3976033.5	43°55'09.1378"N	124°05'18.0880"W
19	S	12	W	W.M.	14	SW	SW	298	840372	3971717	43°54'59.0749"N	124°06'16.5169"W
19	S	12	W	W.M.	14	SW	SW	299	840335	3971889	43°54'58.7830"N	124°06'14.1475"W
19	S	12	W	W.M.	14	SW	SW	300	840334.9	3971889.4	43°54'58.7821"N	124°06'14.1420"W
19	S	12	W	W.M.	14	NW	NE	301	843866.7	3975502	43°55'35.1611"N	124°05'26.9008"W
19	S	12	W	W.M.	22	SW	SE	302	834712	3969925	43°54'02.4677"N	124°06'37.6436"W
19	S	12	W	W.M.	14	NW	NE	303	843859	3975563	43°55'35.1110"N	124°05'26.0636"W
19	S	12	W	W.M.	14	NW	NE	304	843858.9	3975562.9	43°55'35.1100"N	124°05'26.0649"W
19	S	12	W	W.M.	14	SE	SE	305	839930	3976757	43°54'56.8498"N	124°05'07.4658"W
19	S	12	W	W.M.	23	NW	SW	306	835999	3972516	43°54'16.2674"N	124°06'03.0432"W
19	S	12	W	W.M.	23	SW	SW	307	835305	3972170	43°54'09.2730"N	124°06'07.3573"W
19	S	12	W	W.M.	23	SW	SW	308	835111	3971555	43°54'07.0977"N	124°06'15.6357"W
19	S	12	W	W.M.	23	SW	SW	309	835111	3971555	43°54'07.0977"N	124°06'15.6357"W
19	S	12	W	W.M.	22	SE	SE	310	834800	3971000	43°54'03.7932"N	124°06'23.0263"W
19	S	12	W	W.M.	14	SE	SE	311	840433	3976439	43°55'01.6784"N	124°05'12.1005"W
19	S	12	W	W.M.	14	SE	SE	312	840313.3	3976463.3	43°55'00.5076"N	124°05'11.6988"W
19	S	12	W	W.M.	14	SW	NE	313	843358	3974963	43°55'29.9138"N	124°05'33.9609"W
19	S	12	W	W.M.	14	SW	NE	314	843358	3974963	43°55'29.9138"N	124°05'33.9609"W
19	S	12	W	W.M.	14	SW	NE	315	843358	3974963	43°55'29.9138"N	124°05'33.9609"W
19	S	12	W	W.M.	14	SW	NE	316	843358	3974963	43°55'29.9138"N	124°05'33.9609"W
19	S	12	W	W.M.	14	SW	NE	317	843358	3974963	43°55'29.9138"N	124°05'33.9609"W
19	S	12	W	W.M.	14	SW	NE	318	843358	3974963	43°55'29.9138"N	124°05'33.9609"W
19	S	12	W	W.M.	14	SW	NE	319	843358	3974963	43°55'29.9138"N	124°05'33.9609"W
19	S	12	W	W.M.	14	SW	NE	320	843358	3974963	43°55'29.9138"N	124°05'33.9609"W
19	S	12	W	W.M.	14	SW	NE	321	843358	3974963	43°55'29.9138"N	124°05'33.9609"W
19	S	12	W	W.M.	14	SW	NE	322	843358	3974963	43°55'29.7994"N	124°05'37.6467"W
19	S	12	W	W.M.	14	SW	NE	323	843358	3974963	43°55'29.7994"N	124°05'37.6467"W
19	S	12	W	W.M.	14	SW	NE	324	843358.6	3974963.3	43°55'29.9198"N	124°05'33.9571"W
19	S	12	W	W.M.	23	SE	NE	326	838238	3976937	43°54'40.2314"N	124°05'04.0199"W
19	S	12	W	W.M.	23	SE	NE	327	838238	3976937	43°54'40.2314"N	124°05'04.0199"W
19	S	12	W	W.M.	23	SE	NE	328	838238	3976937	43°54'40.2314"N	124°05'04.0199"W
19	S	12	W	W.M.	23	SE	NE	329	838238	3976937	43°54'40.2314"N	124°05'04.0199"W
19	S	12	W	W.M.	23	SE	NE	330	838238	3976937	43°54'40.2314"N	124°05'04.0199"W
19	S	12	W	W.M.	23	SE	NE	331	838238	3976937	43°54'40.2314"N	124°05'04.0199"W
19	S	12	W	W.M.	23	SE	NE	332	838238	3976937	43°54'40.2314"N	124°05'04.0199"W
19	S	12	W	W.M.	23	SE	NE	333	838238	3976937	43°54'40.2314"N	124°05'04.0199"W
19	S	12	W	W.M.	23	SE	NE	334	838238	3976937	43°54'40.2314"N	124°05'04.0199"W
19	S	12	W	W.M.	23	SE	NE	335	838238	3976937	43°54'40.2314"N	124°05'04.0199"W
19	S	12	W	W.M.	23	SE	NE	336	838238	3976937	43°54'40.2314"N	124°05'04.0199"W
19	S	12	W	W.M.	23	SE	NE	337	838238	3976937	43°54'40.2314"N	124°05'04.0199"W

Township		Range		Meridian	Sec	¼ ¼		POD#	Northing	Easting	Lat.	Long.
19	S	12	W	W.M.	23	SE	NE	338	838238	3976937	43°54'40.2314"N	124°05'04.0199"W
19	S	12	W	W.M.	23	SE	NE	339	838238	3976937	43°54'40.2314"N	124°05'04.0199"W
19	S	12	W	W.M.	23	SE	NE	340	838238	3976937	43°54'40.2314"N	124°05'04.0199"W
19	S	12	W	W.M.	23	SE	NE	341	838238	3976937	43°54'40.2314"N	124°05'04.0199"W
19	S	12	W	W.M.	23	SE	NE	342	838238	3976937	43°54'40.2314"N	124°05'04.0199"W
19	S	12	W	W.M.	23	SE	NE	343	838238	3976937	43°54'40.2314"N	124°05'04.0199"W
19	S	12	W	W.M.	23	SE	NE	344	838238	3976937	43°54'40.2314"N	124°05'04.0199"W
19	S	12	W	W.M.	23	SE	NE	345	838238	3976937	43°54'40.2314"N	124°05'04.0199"W
19	S	12	W	W.M.	22	SE	NE	346	837769.9	3970599.5	43°54'32.9259"N	124°06'30.2386"W
19	S	12	W	W.M.	14	NW	NE	347	843849.4	3975780.8	43°55'35.1085"N	124°05'23.0846"W
19	S	12	W	W.M.	22	NE	NE	348	839863	3970886	43°54'53.6996"N	124°06'27.5599"W
19	S	12	W	W.M.	27	NW	NE	350	834569	3968730	43°54'00.5478"N	124°06'53.8658"W
19	S	12	W	W.M.	23	NE	SW	351	837148	3972755	43°54'27.7057"N	124°06'00.4562"W
19	S	12	W	W.M.	23	NE	SW	352	837148.3	3972755.7	43°54'27.7089"N	124°06'00.4468"W
19	S	12	W	W.M.	11	NW	SE	353	847139	3974651.1	43°56'07.0873"N	124°05'40.4355"W
19	S	12	W	W.M.	11	NW	SE	354	847026.8	3974686.1	43°56'05.9951"N	124°05'39.8918"W
19	S	12	W	W.M.	14	NE	SW	355	842236	3974391	43°55'18.6011"N	124°05'41.1115"W
19	S	12	W	W.M.	14	NE	SW	356	842235.9	3974391.2	43°55'18.6002"N	124°05'41.1087"W
19	S	12	W	W.M.	15	SE	SE	357	841030.5	3971548.1	43°55'05.5003"N	124°06'19.2094"W
19	S	12	W	W.M.	23	SW	SW	358	835122	3972055	43°54'07.4186"N	124°06'08.8192"W
19	S	12	W	W.M.	23	SW	SW	359	835122	3972055	43°54'07.4186"N	124°06'08.8192"W
19	S	12	W	W.M.	14	NW	SE	360	842211	3975100	43°55'18.6547"N	124°05'31.4187"W
19	S	12	W	W.M.	22	SE	SE	361	834500	3971155	43°54'00.8991"N	124°06'20.7349"W
19	S	12	W	W.M.	27	NE	NE	362	834381	3971242	43°53'59.7620"N	124°06'19.4777"W
19	S	12	W	W.M.	27	NE	NE	364	834381	3971241	43°53'59.7616"N	124°06'19.4914"W
19	S	12	W	W.M.	14	NE	NE	365	843888	3975970.7	43°55'35.5697"N	124°05'20.5148"W
19	S	12	W	W.M.	11	SW	SE	366	845222	3974777	43°55'48.2264"N	124°05'37.5926"W
19	S	12	W	W.M.	11	SW	SE	367	845222	3974777	43°55'48.2264"N	124°05'37.5926"W
19	S	12	W	W.M.	11	SW	SE	368	845222	3974777	43°55'48.2264"N	124°05'37.5926"W
19	S	12	W	W.M.	11	SW	SE	369	845222	3974777	43°55'48.2264"N	124°05'37.5926"W
19	S	12	W	W.M.	11	SW	SE	370	845222	3974777	43°55'48.2264"N	124°05'37.5926"W
19	S	12	W	W.M.	11	SW	SE	371	845222	3974777	43°55'48.2264"N	124°05'37.5926"W
19	S	12	W	W.M.	11	SW	SE	372	845222	3974777	43°55'48.2264"N	124°05'37.5926"W
19	S	12	W	W.M.	11	SW	SE	373	845222	3974777	43°55'48.2264"N	124°05'37.5926"W
19	S	12	W	W.M.	11	SW	SE	374	845222	3974777	43°55'48.2264"N	124°05'37.5926"W
19	S	12	W	W.M.	11	SW	SE	375	845222	3974777	43°55'48.2264"N	124°05'37.5926"W
19	S	12	W	W.M.	14	SE	SE	376	839930.1	3976757.8	43°54'56.8512"N	124°05'07.4550"W
19	S	12	W	W.M.	23	SW	SW	377	835122	3972055	43°54'07.4186"N	124°06'08.8192"W
19	S	12	W	W.M.	23	NW	SW	378	835999.2	3972516.6	43°54'16.2696"N	124°06'03.0352"W
19	S	12	W	W.M.	14	NE	NE	379	843888	3975970	43°55'35.5694"N	124°05'20.5243"W
19	S	12	W	W.M.	23	NE	SW	380	836164	3972880	43°54'18.0499"N	124°05'58.1727"W
19	S	12	W	W.M.	23	NE	SW	382	836164	3972880	43°54'18.0499"N	124°05'58.1727"W
19	S	12	W	W.M.	23	NE	SW	386	836164	3972880	43°54'18.0499"N	124°05'58.1727"W

Township	Range	Meridian	Sec	¼ ¼	POD#	Northing	Easting	Lat.	Long.			
19	S	12	W	W.M.	23	NE	SW	388	836164	3972880	43°54'18.0499"N	124°05'58.1727"W
19	S	12	W	W.M.	14	SW	NE	390	843358	3974963	43°55'29.9138"N	124°05'33.9609"W
19	S	12	W	W.M.	14	NW	SE	391	841222	3975033	43°55'08.8682"N	124°05'31.7538"W
19	S	12	W	W.M.	14	NW	SE	392	841222	3975033	43°55'08.8682"N	124°05'31.7538"W

4. Notice of the application for permit amendment was published pursuant to ORS 540.520(5). No comments were filed in response to the notice.
5. The change would not result in injury to other water rights.
6. The change does not enlarge the permit.
7. The change does not alter all other terms of the permit.

### Conclusion of Law

The additional points of diversion proposed by Permit Amendment Application T-9854 are consistent with the requirements of ORS 537.211.

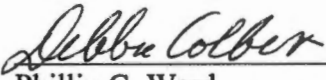
### Now, therefore, it is ORDERED:

The change and subsequent use of water shall be subject to the following conditions:

1. The combined quantity of water diverted at the proposed additional points of diversion, together with that diverted at the old point of diversion, shall not exceed the quantity of water lawfully available at the original point of diversion.
2. Prior to appropriating water from the proposed points of diversion, the water user shall install in-line flow meters, or other suitable devices for measuring and recording the quantity of water diverted. The type and plans of the measuring devices must be approved by the Department prior to beginning construction. The device shall be installed under the general supervision of the Department, and the water user shall ensure that the measuring and recording device is operational at all times. The permittee shall allow the watermaster access to the meter or measuring device; provided, however, where the meter or measuring device is located within a private structure, the watermaster shall request access upon reasonable notice.
3. The permittee shall monitor and report the monthly cumulative water use from individual meters to the Department. If the monthly reports do not adequately assure the Department that the permit is not being used in accordance with the terms of the water right, then the Department shall inform the permittee of the deficiency and the permittee shall address any deficiency to the satisfaction of the Director. The permittee is responsible to assure that the permit is being used in accordance with the terms of the water right.
4. Water shall be acquired from the same surface water source as the original point of diversion.

5. All other terms and conditions of Permit 33923 remain the same.
6. Permit 33923, in the name of City of Dunes City, is amended as described herein.

Dated at Salem, Oregon this 2nd day of December, 2005.

  
\_\_\_\_\_  
For Phillip C. Ward,  
Director

Mailing Date: DEC 15 2005



# Oregon

Theodore R. Kulongoski, Governor

## Water Resources Department

North Mall Office Building  
725 Summer Street NE, Suite A  
Salem, OR 97301-1266  
503-986-0900  
FAX 503-986-0904

November 17, 2005

City of Dunes City  
P. O. Box 97  
Westlake, Oregon 97493

Reference: Permit Amendment Application 9854

Enclosed is a draft final order for your information. Issuance of the Final Order will occur shortly after I receive your approval to proceed, or on December 1, 2005, whichever occurs first. You may provide your comments or approval to proceed in writing or via e-mail.

If you have any questions about the draft final order, please call me at (503)-986-0886 or e-mail at [Patrick.K.STARNES@wrд.state.or.us](mailto:Patrick.K.STARNES@wrд.state.or.us).

Sincerely,

Kelly Starnes  
Permit amendment processor

Cc: Bob Rice, Southwest Region Liason  
Dave Williams, Watermaster District #15

encs



**BEFORE THE WATER RESOURCES DEPARTMENT  
OF THE  
STATE OF OREGON**

In the Matter of Permit Amendment )  
T-9854, Lane County, Oregon )  
)

**DRAFT FINAL ORDER**

ORS 537.211 establishes the process in which a water right permit holder may submit a request to change the point of diversion and/or place of use authorized under an existing water right permit.

**Applicant**

City of Dunes City  
P. O. Box 97  
Westlake, Oregon 97493

**Findings of Fact**

1. City of Dunes City, filed an application to add additional points of diversion under Permit 33923. The Department assigned the application number T-9854.
2. The permit to be amended is as follows:

**Permit:** 33923, in the name of City of Dunes City  
**Use:** Domestic use  
**Priority Date:** October 7, 1968  
**Quantity:** 1.4 cubic feet per second  
**Source:** Woahink Lake, a tributary of Woahink Creek  
**Date Of Complete Application of Water:** October 1, 2022

**Authorized Point of Diversion:**

Township		Range		Meridian	Sec	¼	¼	Location
19	S	12	W	W.M.	22	SE	SE	640 feet North and 180 feet West from the SE Corner of Section 22.

**Authorized Place of Use:**

Township		Range		Meridian	Sec	¼ ¼	
19	S	12	W	W.M.	11	SW	NE
19	S	12	W	W.M.	11	SE	NW
19	S	12	W	W.M.	11	NE	SW
19	S	12	W	W.M.	11	SE	SW
19	S	12	W	W.M.	11	NE	SE
19	S	12	W	W.M.	11	NW	SE
19	S	12	W	W.M.	11	SW	SE
19	S	12	W	W.M.	11	SE	SE
19	S	12	W	W.M.	13	SW	SW
19	S	12	W	W.M.	14	NE	NE
19	S	12	W	W.M.	14	NW	NE
19	S	12	W	W.M.	14	SW	NE
19	S	12	W	W.M.	14	SE	NE
19	S	12	W	W.M.	14	NE	NW
19	S	12	W	W.M.	14	NE	SW
19	S	12	W	W.M.	14	SW	SW
19	S	12	W	W.M.	14	SE	SW
19	S	12	W	W.M.	14	NE	SE
19	S	12	W	W.M.	14	NW	SE
19	S	12	W	W.M.	14	SW	SE
19	S	12	W	W.M.	14	SE	SE
19	S	12	W	W.M.	15	SW	SE
19	S	12	W	W.M.	15	SE	SE
19	S	12	W	W.M.	22	NE	NE
19	S	12	W	W.M.	22	NW	NE
19	S	12	W	W.M.	22	SW	NE
19	S	12	W	W.M.	22	SE	NE
19	S	12	W	W.M.	22	SE	SW
19	S	12	W	W.M.	22	NW	SE
19	S	12	W	W.M.	22	SE	SE
19	S	12	W	W.M.	23	NE	NE
19	S	12	W	W.M.	23	NW	NE
19	S	12	W	W.M.	23	SW	NE
19	S	12	W	W.M.	23	SE	NE
19	S	12	W	W.M.	23	NE	NW



Township		Range		Meridian	Sec	¼ ¼	
19	S	12	W	W.M.	23	NW	NW
19	S	12	W	W.M.	23	SW	NW
19	S	12	W	W.M.	23	SE	NW
19	S	12	W	W.M.	23	NE	SW
19	S	12	W	W.M.	23	NW	SW
19	S	12	W	W.M.	23	SW	SW
19	S	12	W	W.M.	23	SE	SW
19	S	12	W	W.M.	23	NE	SE
19	S	12	W	W.M.	23	NW	SE
19	S	12	W	W.M.	23	SW	SE
19	S	12	W	W.M.	23	SE	SE
19	S	12	W	W.M.	24	NW	NW
19	S	12	W	W.M.	24	SW	NW
19	S	12	W	W.M.	25	NW	NW
19	S	12	W	W.M.	26	NE	NE
19	S	12	W	W.M.	26	NW	NE
19	S	12	W	W.M.	26	SW	NE
19	S	12	W	W.M.	26	NE	NW
19	S	12	W	W.M.	26	NW	NW
19	S	12	W	W.M.	26	SW	NW
19	S	12	W	W.M.	26	SE	NW
19	S	12	W	W.M.	27	NE	NE
19	S	12	W	W.M.	27	NW	NE
19	S	12	W	W.M.	27	SW	NE
19	S	12	W	W.M.	27	SE	NE
19	S	12	W	W.M.	27	NE	NW
19	S	12	W	W.M.	27	NW	SE
19	S	12	W	W.M.	27	SW	SE
19	S	12	W	W.M.	27	SE	SE
19	S	12	W	W.M.	34	NW	NE
19	S	12	W	W.M.	34	SW	NE
19	S	12	W	W.M.	34	NE	NW
19	S	12	W	W.M.	34	NW	NW
19	S	12	W	W.M.	34	SW	NW

3. Application T-9854 proposes to add the following additional points of diversion to the permit:

Township	Range		Meridian	Sec	¼ ¼		POD#	Northing	Easting	Lat.	Long.	
19	S	12	W	W.M.	22	SE	SE	166	834806	3970345	43°54'03.5739"N	124°06'31.9678"W
19	S	12	W	W.M.	14	SE	SE	167	840238.2	3976496.5	43°54'59.7806"N	124°05'11.2017"W
19	S	12	W	W.M.	23	NE	SW	168	836164.1	3972880.7	43°54'18.0512"N	124°05'58.1632"W
19	S	12	W	W.M.	22	SE	SE	169	834806	3970345	43°54'03.5739"N	124°06'31.9678"W
19	S	12	W	W.M.	22	SE	NE	170	837769	3970599	43°54'32.9168"N	124°06'30.2449"W
19	S	12	W	W.M.	14	NE	NE	171	843855.2	3975934.8	43°55'35.2308"N	124°05'20.9857"W
19	S	12	W	W.M.	14	NE	SE	172	841120.1	3975892.5	43°55'08.2266"N	124°05'19.9621"W
19	S	12	W	W.M.	14	SW	SE	173	840029	3975064	43°54'57.1104"N	124°05'30.6318"W
19	S	12	W	W.M.	14	NW	SE	174	841236.1	3974933.8	43°55'08.9653"N	124°05'33.1162"W
19	S	12	W	W.M.	22	SE	SE	175	834806	3970345	43°54'03.5739"N	124°06'31.9678"W
19	S	12	W	W.M.	23	NW	SW	176	836009	3972605	43°54'16.4039"N	124°06'01.8346"W
19	S	12	W	W.M.	14	NW	NE	177	843851.2	3975785.5	43°55'35.1282"N	124°05'23.0215"W
19	S	12	W	W.M.	27	NE	NE	178	834381	3971241	43°53'59.7616"N	124°06'19.4914"W
19	S	12	W	W.M.	14	NE	SE	179	841206.4	3976033.5	43°55'09.1378"N	124°05'18.0880"W
19	S	12	W	W.M.	14	SW	SE	180	840000.8	3974732.4	43°54'56.6917"N	124°05'35.1414"W
19	S	12	W	W.M.	23	NW	SW	181	836009	3972605	43°54'16.4039"N	124°06'01.8346"W
19	S	12	W	W.M.	14	NW	SE	182	841281	3974723.5	43°55'09.3193"N	124°05'36.0130"W
19	S	12	W	W.M.	22	SE	SE	183	834683.7	3971082.1	43°54'02.6807"N	124°06'21.8376"W
19	S	12	W	W.M.	14	NW	SE	184	841170.4	3975331.3	43°55'08.4854"N	124°05'27.6518"W
19	S	12	W	W.M.	11	NE	SW	185	847531.7	3974594.9	43°56'10.9381"N	124°05'41.4331"W
19	S	12	W	W.M.	22	NE	NE	186	839863.1	3970886.3	43°54'53.7007"N	124°06'27.5559"W
19	S	12	W	W.M.	27	NE	NE	189	834381	3971241	43°53'59.7616"N	124°06'19.4914"W
19	S	12	W	W.M.	14	NW	SE	190	842156.1	3974747.1	43°55'17.9636"N	124°05'36.2038"W
19	S	12	W	W.M.	15	SE	SE	191	841002.4	39711443	43°55'05.1784"N	124°06'20.6275"W
19	S	12	W	W.M.	14	SW	NE	192	843358.6	3974963.6	43°55'29.9199"N	124°05'33.9531"W
19	S	12	W	W.M.	14	SE	SE	193	840183	3976500	43°54'59.2375"N	124°05'11.1217"W
19	S	12	W	W.M.	23	NE	SW	194	836444	3972750	43°54'20.7574"N	124°06'00.1112"W
19	S	12	W	W.M.	11	NW	SE	195	847348	3974630	43°56'09.1405"N	124°05'40.8461"W
19	S	12	W	W.M.	22	NE	NE	196	838686	3971320	43°54'42.2711"N	124°06'20.9442"W
19	S	12	W	W.M.	22	NE	NE	197	838686.3	3971320.4	43°54'42.2742"N	124°06'20.9389"W
19	S	12	W	W.M.	23	NE	NE	199	838952.3	3975985.6	43°54'46.8770"N	124°05'17.4227"W
19	S	12	W	W.M.	23	NE	NE	200	838615.7	3976305.9	43°54'43.6913"N	124°05'12.8542"W
19	S	12	W	W.M.	23	SE	NE	201	838325.5	3976636.3	43°54'40.9677"N	124°05'08.1751"W
19	S	12	W	W.M.	23	SE	NE	202	838257.8	3976814.5	43°54'40.3750"N	124°05'05.7034"W
19	S	12	W	W.M.	23	NE	SW	203	836164	3972880	43°54'18.0499"N	124°05'58.1727"W
19	S	12	W	W.M.	27	NE	NE	204	834381	3971241	43°53'59.7616"N	124°06'19.4914"W
19	S	12	W	W.M.	14	SW	SE	205	840000	3974732	43°54'56.6837"N	124°05'35.1464"W
19	S	12	W	W.M.	14	NW	SE	206	842148.6	3974945.4	43°55'17.9736"N	124°05'33.4925"W
19	S	12	W	W.M.	14	NW	SE	207	842201.4	3975089.7	43°55'18.5556"N	124°05'31.5536"W
19	S	12	W	W.M.	14	SW	SW	208	840980.4	3972200.5	43°55'05.2832"N	124°06'10.2750"W
19	S	12	W	W.M.	14	SE	SE	209	841072.3	3976103	43°55'07.8440"N	124°05'17.0608"W

Township		Range		Meridian	Sec	¼ ¼		POD#	Northing	Easting	Lat.	Long.
19	S	12	W	W.M.	22	NE	NE	210	838621	3970260.3	43°54'41.1790"N	124°06'35.3688"W
19	S	12	W	W.M.	14	SW	SE	211	840029.2	3975064.1	43°54'57.1124"N	124°05'30.6306"W
19	S	12	W	W.M.	14	SW	SE	212	841054	3975606	43°55'07.4532"N	124°05'23.8341"W
19	S	12	W	W.M.	22	SW	NE	213	837845	3969965	43°54'33.3969"N	124°06'38.9422"W
19	S	12	W	W.M.	22	SE	NE	214	837440	3970610	43°54'29.6753"N	124°06'29.9012"W
19	S	12	W	W.M.	14	NW	SE	215	842298	3975111.9	43°55'19.5182"N	124°05'31.3072"W
19	S	12	W	W.M.	14	SW	SW	216	840766.9	3972310.8	43°55'03.2235"N	124°06'08.6440"W
19	S	12	W	W.M.	14	NW	SE	217	842298	3975111.9	43°55'19.5182"N	124°05'31.3072"W
19	S	12	W	W.M.	23	NW	SW	218	836009.3	3972605.7	43°54'16.4071"N	124°06'01.8252"W
19	S	12	W	W.M.	23	NW	SW	218a	835999.2	3972516.6	43°54'16.2696"N	124°06'03.0352"W
19	S	12	W	W.M.	23	SE	NW	219	837211.2	3972807.6	43°54'28.3516"N	124°05'59.7754"W
19	S	12	W	W.M.	14	NW	NE	220	843888	3975971	43°55'35.5698"N	124°05'20.5107"W
19	S	12	W	W.M.	14	SW	SW	221	840978.1	3971872.2	43°55'05.1210"N	124°06'14.7548"W
19	S	12	W	W.M.	23	NW	SW	222	835999	3972516	43°54'16.2674"N	124°06'03.0432"W
19	S	12	W	W.M.	23	SE	NW	223	837593.8	3973030.2	43°54'32.2210"N	124°05'56.9621"W
19	S	12	W	W.M.	23	SE	NW	224	837593.8	3973030.2	43°54'32.2210"N	124°05'56.9621"W
19	S	12	W	W.M.	23	NE	SW	225	837240	3972835	43°54'28.6474"N	124°05'59.4184"W
19	S	12	W	W.M.	23	SE	NW	226	837593.8	3973030.2	43°54'32.2210"N	124°05'56.9621"W
19	S	12	W	W.M.	14	NE	SE	227	841365.5	3976219.9	43°55'10.7864"N	124°05'15.6367"W
19	S	12	W	W.M.	14	NE	NE	228	843888	3975970.7	43°55'35.5697"N	124°05'20.5148"W
19	S	12	W	W.M.	23	NW	SW	229	836750	3972611	43°54'23.7176"N	124°06'02.1877"W
19	S	12	W	W.M.	23	SW	SW	230	835111	3972055	43°54'07.3101"N	124°06'08.8127"W
19	S	12	W	W.M.	23	SW	SW	231	835111	3972055	43°54'07.3101"N	124°06'08.8127"W
19	S	12	W	W.M.	22	SW	NE	232	837841.7	3970017	43°54'33.3864"N	124°06'38.2306"W
19	S	12	W	W.M.	23	NW	SW	233	835999	3972516	43°54'16.2674"N	124°06'03.0432"W
19	S	12	W	W.M.	23	SW	SW	234	835305	3972170	43°54'09.2730"N	124°06'07.3573"W
19	S	12	W	W.M.	22	SE	SE	235	834611	3971288	43°54'02.0509"N	124°06'18.9852"W
19	S	12	W	W.M.	22	SE	NE	236	837355.9	3970431.3	43°54'28.7695"N	124°06'32.2905"W
19	S	12	W	W.M.	23	NE	NW	237	838544	3973438	43°54'41.7693"N	124°05'51.9540"W
19	S	12	W	W.M.	23	NW	NE	238	839598.1	3975357.7	43°54'52.9832"N	124°05'26.3708"W
19	S	12	W	W.M.	22	NW	SE	239	837257	3970064	43°54'27.6374"N	124°06'37.2449"W
19	S	12	W	W.M.	11	NE	SW	240	847529.8	3974585.1	43°56'10.9152"N	124°05'41.5658"W
19	S	12	W	W.M.	14	NE	NE	241	843888	3975970	43°55'35.5694"N	124°05'20.5243"W
19	S	12	W	W.M.	23	NE	SW	242	837148	3972755	43°54'27.7057"N	124°06'00.4562"W
19	S	12	W	W.M.	14	NW	SE	243	842320	3975021.2	43°55'19.6968"N	124°05'32.5582"W
19	S	12	W	W.M.	14	SW	SE	244	840000.8	3974732.4	43°54'56.6917"N	124°05'35.1414"W
19	S	12	W	W.M.	14	NW	NE	245	843799.2	3975252.7	43°55'34.3896"N	124°05'30.2646"W
19	S	12	W	W.M.	27	NE	NE	246	834381	3971241	43°53'59.7616"N	124°06'19.4914"W
19	S	12	W	W.M.	14	NW	SE	247	841187.1	3975287.2	43°55'08.6315"N	124°05'28.2636"W
19	S	12	W	W.M.	11	SW	SE	248	846195.2	3974642.7	43°55'57.7717"N	124°05'39.9967"W
19	S	12	W	W.M.	14	NE	NE	249	844192.2	3975916.8	43°55'38.5483"N	124°05'21.4287"W
19	S	12	W	W.M.	14	SE	SE	250	839952.3	3976606.8	43°54'57.0064"N	124°05'09.5290"W
19	S	12	W	W.M.	23	NW	SW	251	837100	3972694	43°54'27.2062"N	124°06'01.2605"W

Township	Range		Meridian	Sec	¼ ¼		POD#	Northing	Easting	Lat.	Long.	
19	S	12	W	W.M.	22	SE	NE	252	837827.2	3970362.8	43°54'33.3905"N	124°06'33.5027"W
19	S	12	W	W.M.	23	SW	SW	253	835305	3972170	43°54'09.2730"N	124°06'07.3573"W
19	S	12	W	W.M.	22	SW	SE	254	834764	3969953	43°54'02.9927"N	124°06'37.2922"W
19	S	12	W	W.M.	14	NW	NE	255	843849	3975780	43°55'35.1042"N	124°05'23.0953"W
19	S	12	W	W.M.	14	NW	NE	256	843849	3975780	43°55'35.1042"N	124°05'23.0953"W
19	S	12	W	W.M.	14	NE	NE	257	844160	3976021	43°55'38.2747"N	124°05'19.9873"W
19	S	12	W	W.M.	14	NE	NE	258	844160.9	3976021	43°55'38.2836"N	124°05'19.9879"W
19	S	12	W	W.M.	14	NE	SE	259	841206.4	3976033.5	43°55'09.1378"N	124°05'18.0880"W
19	S	12	W	W.M.	23	SE	NE	260	838238.3	3976936.9	43°54'40.2343"N	124°05'04.0215"W
19	S	12	W	W.M.	14	SW	SW	261	840922	3972261	43°55'04.7327"N	124°06'09.4149"W
19	S	12	W	W.M.	14	SE	SE	262	841073.8	3975766.2	43°55'07.7163"N	124°05'21.6590"W
19	S	12	W	W.M.	14	SW	SW	263	840952.8	3971828.8	43°55'04.8530"N	124°06'15.3323"W
19	S	12	W	W.M.	14	NE	SW	264	841732.4	3974256	43°55'13.5750"N	124°05'42.6591"W
19	S	12	W	W.M.	14	NE	SW	264a	841552.3	3974317.8	43°55'11.8242"N	124°05'41.7099"W
19	S	12	W	W.M.	23	NW	SW	265	836800	3972616	43°54'24.2131"N	124°06'02.1488"W
19	S	12	W	W.M.	23	SW	SW	266	835305	3972170	43°54'09.2730"N	124°06'07.3573"W
19	S	12	W	W.M.	14	SW	NE	267	843526.1	3975030.3	43°55'31.6008"N	124°05'33.1407"W
19	S	12	W	W.M.	22	SE	NE	268	837848.7	3970211.4	43°54'33.5382"N	124°06'35.5816"W
19	S	12	W	W.M.	27	NE	NE	269	834381	3971241	43°53'59.7616"N	124°06'19.4914"W
19	S	12	W	W.M.	14	SE	SE	270	839930.1	3976757.8	43°54'56.8512"N	124°05'07.4550"W
19	S	12	W	W.M.	22	NW	SE	271	836694	3969561	43°54'21.8684"N	124°06'43.7779"W
19	S	12	W	W.M.	14	NE	NE	272	844160	3976021	43°55'38.2747"N	124°05'19.9873"W
19	S	12	W	W.M.	23	SW	SW	273	835305.8	3972170.3	43°54'09.2811"N	124°06'07.3537"W
19	S	12	W	W.M.	14	SW	NE	274	842909.9	3974743.8	43°55'25.3997"N	124°05'36.6906"W
19	S	12	W	W.M.	14	NE	SE	275	841206	3976033	43°55'09.1336"N	124°05'18.0945"W
19	S	12	W	W.M.	14	SE	SE	276	840564.2	3976356.9	43°55'02.9381"N	124°05'13.2979"W
19	S	12	W	W.M.	14	SE	SE	277	840180.9	3976496.7	43°54'59.2154"N	124°05'11.1655"W
19	S	12	W	W.M.	14	NE	NE	278	843888	3975970	43°55'35.5694"N	124°05'20.5243"W
19	S	12	W	W.M.	14	NE	SE	279	841120	3975892	43°55'08.2254"N	124°05'19.9689"W
19	S	12	W	W.M.	23	SE	NE	279a	838238	3976936	43°54'40.2310"N	124°05'04.0336"W
19	S	12	W	W.M.	27	NW	NE	280	834507.3	3969514.1	43°54'00.2731"N	124°06'43.1301"W
19	S	12	W	W.M.	27	NW	NE	281	834569.8	3968730.7	43°54'00.5560"N	124°06'53.8567"W
19	S	12	W	W.M.	27	NW	NE	283	834583	3968544	43°54'00.6067"N	124°06'56.4121"W
19	S	12	W	W.M.	27	NE	NE	284	834381	3971241	43°53'59.7616"N	124°06'19.4914"W
19	S	12	W	W.M.	27	NE	NE	285	834381	3971241	43°53'59.7616"N	124°06'19.4914"W
19	S	12	W	W.M.	24	NW	NW	286	839000	3977466	43°54'47.9733"N	124°04'57.2452"W
19	S	12	W	W.M.	23	SE	NW	287	837397	3972907	43°54'30.2270"N	124°05'58.5279"W
19	S	12	W	W.M.	23	NE	SW	288	837148	3972755	43°54'27.7057"N	124°06'00.4562"W
19	S	12	W	W.M.	23	NE	SW	289	837240.4	3972835.3	43°54'28.6514"N	124°05'59.4145"W
19	S	12	W	W.M.	23	NE	NW	290	838672	3973500	43°54'43.0586"N	124°05'51.1829"W
19	S	12	W	W.M.	23	SE	NW	291	838004.4	3973187.4	43°54'36.3390"N	124°05'55.0576"W
19	S	12	W	W.M.	23	SE	NW	292	838472	3973333	43°54'41.0144"N	124°05'53.3448"W
19	S	12	W	W.M.	23	SE	NW	293	838327	3973216	43°54'39.5341"N	124°05'54.8566"W

Township		Range		Meridian	Sec	¼ ¼		POD#	Northing	Easting	Lat.	Long
19	S	12	W	W.M.	11	NW	SE	294	847348	3974630	43°56'09.1405"N	124°05'40.8461"W
19	S	12	W	W.M.	14	SW	SW	295	840922	3972261	43°55'04.7327"N	124°06'09.4149"W
19	S	12	W	W.M.	11	NW	SE	296	847348.5	3974630.7	43°56'09.1457"N	124°05'40.8368"W
19	S	12	W	W.M.	14	NE	SE	297	841206.4	3976033.5	43°55'09.1378"N	124°05'18.0880"W
19	S	12	W	W.M.	14	SW	SW	298	840372	3971717	43°54'59.0749"N	124°06'16.5169"W
19	S	12	W	W.M.	14	SW	SW	299	840335	3971889	43°54'58.7830"N	124°06'14.1475"W
19	S	12	W	W.M.	14	SW	SW	300	840334.9	3971889.4	43°54'58.7821"N	124°06'14.1420"W
19	S	12	W	W.M.	14	NW	NE	301	843866.7	3975502	43°55'35.1611"N	124°05'26.9008"W
19	S	12	W	W.M.	22	SW	SE	302	834712	3969925	43°54'02.4677"N	124°06'37.6436"W
19	S	12	W	W.M.	14	NW	NE	303	843859	3975563	43°55'35.1110"N	124°05'26.0636"W
19	S	12	W	W.M.	14	NW	NE	304	843858.9	3975562.9	43°55'35.1100"N	124°05'26.0649"W
19	S	12	W	W.M.	14	SE	SE	305	839930	3976757	43°54'56.8498"N	124°05'07.4658"W
19	S	12	W	W.M.	23	NW	SW	306	835999	3972516	43°54'16.2674"N	124°06'03.0432"W
19	S	12	W	W.M.	23	SW	SW	307	835305	3972170	43°54'09.2730"N	124°06'07.3573"W
19	S	12	W	W.M.	23	SW	SW	308	835111	3971555	43°54'07.0977"N	124°06'15.6357"W
19	S	12	W	W.M.	23	SW	SW	309	835111	3971555	43°54'07.0977"N	124°06'15.6357"W
19	S	12	W	W.M.	22	SE	SE	310	834800	3971000	43°54'03.7932"N	124°06'23.0263"W
19	S	12	W	W.M.	14	SE	SE	311	840433	3976439	43°55'01.6784"N	124°05'12.1005"W
19	S	12	W	W.M.	14	SE	SE	312	840313.3	3976463.3	43°55'00.5076"N	124°05'11.6988"W
19	S	12	W	W.M.	14	SW	NE	313	843358	3974963	43°55'29.9138"N	124°05'33.9609"W
19	S	12	W	W.M.	14	SW	NE	314	843358	3974963	43°55'29.9138"N	124°05'33.9609"W
19	S	12	W	W.M.	14	SW	NE	315	843358	3974963	43°55'29.9138"N	124°05'33.9609"W
19	S	12	W	W.M.	14	SW	NE	316	843358	3974963	43°55'29.9138"N	124°05'33.9609"W
19	S	12	W	W.M.	14	SW	NE	317	843358	3974963	43°55'29.9138"N	124°05'33.9609"W
19	S	12	W	W.M.	14	SW	NE	318	843358	3974963	43°55'29.9138"N	124°05'33.9609"W
19	S	12	W	W.M.	14	SW	NE	319	843358	3974963	43°55'29.9138"N	124°05'33.9609"W
19	S	12	W	W.M.	14	SW	NE	320	843358	3974963	43°55'29.9138"N	124°05'33.9609"W
19	S	12	W	W.M.	14	SW	NE	321	843358	3974963	43°55'29.9138"N	124°05'33.9609"W
19	S	12	W	W.M.	14	SW	NE	322	843358	3974963	43°55'29.7994"N	124°05'37.6467"W
19	S	12	W	W.M.	14	SW	NE	323	843358	3974963	43°55'29.7994"N	124°05'37.6467"W
19	S	12	W	W.M.	14	SW	NE	324	843358.6	3974963.3	43°55'29.9198"N	124°05'33.9571"W
19	S	12	W	W.M.	23	SE	NE	326	838238	3976937	43°54'40.2314"N	124°05'04.0199"W
19	S	12	W	W.M.	23	SE	NE	327	838238	3976937	43°54'40.2314"N	124°05'04.0199"W
19	S	12	W	W.M.	23	SE	NE	328	838238	3976937	43°54'40.2314"N	124°05'04.0199"W
19	S	12	W	W.M.	23	SE	NE	329	838238	3976937	43°54'40.2314"N	124°05'04.0199"W
19	S	12	W	W.M.	23	SE	NE	330	838238	3976937	43°54'40.2314"N	124°05'04.0199"W
19	S	12	W	W.M.	23	SE	NE	331	838238	3976937	43°54'40.2314"N	124°05'04.0199"W
19	S	12	W	W.M.	23	SE	NE	332	838238	3976937	43°54'40.2314"N	124°05'04.0199"W
19	S	12	W	W.M.	23	SE	NE	333	838238	3976937	43°54'40.2314"N	124°05'04.0199"W
19	S	12	W	W.M.	23	SE	NE	334	838238	3976937	43°54'40.2314"N	124°05'04.0199"W
19	S	12	W	W.M.	23	SE	NE	335	838238	3976937	43°54'40.2314"N	124°05'04.0199"W
19	S	12	W	W.M.	23	SE	NE	336	838238	3976937	43°54'40.2314"N	124°05'04.0199"W
19	S	12	W	W.M.	23	SE	NE	337	838238	3976937	43°54'40.2314"N	124°05'04.0199"W

Township		Range		Meridian	Sec	¼ ¼		POD#	Northing	Easting	Lat.	Long.
19	S	12	W	W.M.	23	SE	NE	338	838238	3976937	43°54'40.2314"N	124°05'04.0199"W
19	S	12	W	W.M.	23	SE	NE	339	838238	3976937	43°54'40.2314"N	124°05'04.0199"W
19	S	12	W	W.M.	23	SE	NE	340	838238	3976937	43°54'40.2314"N	124°05'04.0199"W
19	S	12	W	W.M.	23	SE	NE	341	838238	3976937	43°54'40.2314"N	124°05'04.0199"W
19	S	12	W	W.M.	23	SE	NE	342	838238	3976937	43°54'40.2314"N	124°05'04.0199"W
19	S	12	W	W.M.	23	SE	NE	343	838238	3976937	43°54'40.2314"N	124°05'04.0199"W
19	S	12	W	W.M.	23	SE	NE	344	838238	3976937	43°54'40.2314"N	124°05'04.0199"W
19	S	12	W	W.M.	23	SE	NE	345	838238	3976937	43°54'40.2314"N	124°05'04.0199"W
19	S	12	W	W.M.	22	SE	NE	346	837769.9	3970599.5	43°54'32.9259"N	124°06'30.2386"W
19	S	12	W	W.M.	14	NW	NE	347	843849.4	3975780.8	43°55'35.1085"N	124°05'23.0846"W
19	S	12	W	W.M.	22	NE	NE	348	839863	3970886	43°54'53.6996"N	124°06'27.5599"W
19	S	12	W	W.M.	27	NW	NE	350	834569	3968730	43°54'00.5478"N	124°06'53.8658"W
19	S	12	W	W.M.	23	NE	SW	351	837148	3972755	43°54'27.7057"N	124°06'00.4562"W
19	S	12	W	W.M.	23	NE	SW	352	837148.3	3972755.7	43°54'27.7089"N	124°06'00.4468"W
19	S	12	W	W.M.	11	NW	SE	353	847139	3974651.1	43°56'07.0873"N	124°05'40.4355"W
19	S	12	W	W.M.	11	NW	SE	354	847026.8	3974686.1	43°56'05.9951"N	124°05'39.8918"W
19	S	12	W	W.M.	14	NE	SW	355	842236	3974391	43°55'18.6011"N	124°05'41.1115"W
19	S	12	W	W.M.	14	NE	SW	356	842235.9	3974391.2	43°55'18.6002"N	124°05'41.1087"W
19	S	12	W	W.M.	15	SE	SE	357	841030.5	3971548.1	43°55'05.5003"N	124°06'19.2094"W
19	S	12	W	W.M.	23	SW	SW	358	835122	3972055	43°54'07.4186"N	124°06'08.8192"W
19	S	12	W	W.M.	23	SW	SW	359	835122	3972055	43°54'07.4186"N	124°06'08.8192"W
19	S	12	W	W.M.	14	NW	SE	360	842211	3975100	43°55'18.6547"N	124°05'31.4187"W
19	S	12	W	W.M.	22	SE	SE	361	834500	3971155	43°54'00.8991"N	124°06'20.7349"W
19	S	12	W	W.M.	27	NE	NE	362	834381	3971242	43°53'59.7620"N	124°06'19.4777"W
19	S	12	W	W.M.	27	NE	NE	364	834381	3971241	43°53'59.7616"N	124°06'19.4914"W
19	S	12	W	W.M.	14	NE	NE	365	843888	3975970.7	43°55'35.5697"N	124°05'20.5148"W
19	S	12	W	W.M.	11	SW	SE	366	845222	3974777	43°55'48.2264"N	124°05'37.5926"W
19	S	12	W	W.M.	11	SW	SE	367	845222	3974777	43°55'48.2264"N	124°05'37.5926"W
19	S	12	W	W.M.	11	SW	SE	368	845222	3974777	43°55'48.2264"N	124°05'37.5926"W
19	S	12	W	W.M.	11	SW	SE	369	845222	3974777	43°55'48.2264"N	124°05'37.5926"W
19	S	12	W	W.M.	11	SW	SE	370	845222	3974777	43°55'48.2264"N	124°05'37.5926"W
19	S	12	W	W.M.	11	SW	SE	371	845222	3974777	43°55'48.2264"N	124°05'37.5926"W
19	S	12	W	W.M.	11	SW	SE	372	845222	3974777	43°55'48.2264"N	124°05'37.5926"W
19	S	12	W	W.M.	11	SW	SE	373	845222	3974777	43°55'48.2264"N	124°05'37.5926"W
19	S	12	W	W.M.	11	SW	SE	374	845222	3974777	43°55'48.2264"N	124°05'37.5926"W
19	S	12	W	W.M.	11	SW	SE	375	845222	3974777	43°55'48.2264"N	124°05'37.5926"W
19	S	12	W	W.M.	14	SE	SE	376	839930.1	3976757.8	43°54'56.8512"N	124°05'07.4550"W
19	S	12	W	W.M.	23	SW	SW	377	835122	3972055	43°54'07.4186"N	124°06'08.8192"W
19	S	12	W	W.M.	23	NW	SW	378	835999.2	3972516.6	43°54'16.2696"N	124°06'03.0352"W
19	S	12	W	W.M.	14	NE	NE	379	843888	3975970	43°55'35.5694"N	124°05'20.5243"W
19	S	12	W	W.M.	23	NE	SW	380	836164	3972880	43°54'18.0499"N	124°05'58.1727"W
19	S	12	W	W.M.	23	NE	SW	382	836164	3972880	43°54'18.0499"N	124°05'58.1727"W
19	S	12	W	W.M.	23	NE	SW	386	836164	3972880	43°54'18.0499"N	124°05'58.1727"W

Township	Range		Meridian	Sec	¼ ¼		POD#	Northing	Easting	Lat.	Long.	
19	S	12	W	W.M.	23	NE	SW	388	836164	3972880	43°54'18.0499"N	124°05'58.1727"W
19	S	12	W	W.M.	14	SW	NE	390	843358	3974963	43°55'29.9138"N	124°05'33.9609"W
19	S	12	W	W.M.	14	NW	SE	391	841222	3975033	43°55'08.8682"N	124°05'31.7538"W
19	S	12	W	W.M.	14	NW	SE	392	841222	3975033	43°55'08.8682"N	124°05'31.7538"W

4. Notice of the application for permit amendment was published pursuant to ORS 540.520(5). No comments were filed in response to the notice.
5. The change would not result in injury to other water rights.
6. The change does not enlarge the permit.
7. The change does not alter all other terms of the permit.

**Conclusion of Law**

The additional points of diversion proposed by Permit Amendment Application T-9854 are consistent with the requirements of ORS 537.211.

**Now, therefore, it is ORDERED:**

The change and subsequent use of water shall be subject to the following conditions:

1. The combined quantity of water diverted at the proposed additional points of diversion, together with that diverted at the old point of diversion, shall not exceed the quantity of water lawfully available at the original point of diversion.
2. Prior to appropriating water from the proposed points of diversion, the water user shall install in-line flow meters, or other suitable devices for measuring and recording the quantity of water diverted. The type and plans of the measuring devices must be approved by the Department prior to beginning construction. The device shall be installed under the general supervision of the Department, and the water user shall ensure that the measuring and recording device is operational at all times. The permittee shall allow the watermaster access to the meter or measuring device; provided, however, where the meter or measuring device is located within a private structure, the watermaster shall request access upon reasonable notice.
3. The permittee shall monitor and report the monthly cumulative water use from individual meters to the Department. If the monthly reports do not adequately assure the Department that the permit is not being used in accordance with the terms of the water right, then the Department shall inform the permittee of the deficiency and the permittee shall address any deficiency to the satisfaction of the Director. The permittee is responsible to assure that the permit is being used in accordance with the terms of the water right.
4. Water shall be acquired from the same surface water source as the original point of diversion.

5. All other terms and conditions of Permit 33923 remain the same.
6. Permit 33923, in the name of City of Dunes City, is amended as described herein.

Dated at Salem, Oregon this \_\_\_\_ day of \_\_\_\_\_, 2005.

**DRAFT**

---

Phillip C. Ward,  
Director



RECEIVED

NOV 15 2005

WATER RESOURCES DEPT  
SALEM, OREGON

# Affidavit of Publication

STATE OF OREGON  
COUNTY OF LANE, } ss.

**PUBLIC NOTICE  
NOTICE OF PERMIT AMENDMENT T-9854**

T-9854 filed by City of Dunes City, proposes additional points of diversion under Permit 33923. The permit allows the use of 1.4 cfs (priority date Oct 7, 1968) from a diversion in Sec. 22, T 19 S, R 12 W, W.M. (Woahink Lake Basin) for domestic use in Sects. 11, 13, 14, 15, 22, 23, 24, 25, 26, 27, and 34. The applicant proposes to add additional points of diversion to other locations around Woahink Lake (Sects. 11, 14, 15, 22, 23, 24, and 27, T 19 S, R 12 W, W.M.); The Water Resources Department has concluded that the proposed permit amendment appears to be consistent with the requirements of ORS 537.211.

The last date of newspaper publication is November 2, 2005.

I, ROBERT SERRA being first duly sworn, depose and say that I am the editor, publisher, of the Siuslaw News, a newspaper of general circulation, as defined by ORS 193.010 and 193.360; published at Florence in the aforesaid county and state: that I know from my personal knowledge that the

NOTICE, NOTICE OF PERMIT AMENMENT T-9854 FILED BY CITY OF DUNES CITY.


a printed copy of which is hereto annexed, was published in the entire issue of said newspaper for **(3) THREE** times successive and consecutive weeks in the following issues, (here set forth dates of issues in which the same was published): OCTOBER 19, 26 & NOVEMBER 2, 2005

*Robert Serra*

Subscribed and sworn to before me this 2nd day of NOVEMBER 2005

*Cathy L. Dietz*

Notary Public of Oregon  
(My commission expires 5-30-2009)





# Oregon

Theodore R. Kulongoski, Governor

**Water Resources Department**  
North Mall Office Building  
725 Summer Street NE, Suite A  
Salem, OR 97301-1266  
503-986-0900  
FAX 503-986-0904

September 28, 2005

City of Dunes City  
Attn: Jeannie Cerda  
P.O. Box 97  
Westlake, Oregon 97493

Reference: Permit Amendment Application 9854

Enclosed is a permit amendment notice which must be published in a local newspaper in the general area of the permit (newspapers with statewide circulation such as the Capital Press, Journal of Commerce, etc. do not qualify). The notice must be published at least **once a week for three consecutive weeks**. Please have the newspaper insert the appropriate final date of publication in the place indicated in the notice. **Payment of the cost of publication is your responsibility; please do not send any billing to the Water Resources Department.**

Please request an **affidavit of publication** from the newspaper following publication and send it to me, Kelly Starnes, at the address at the top of the page.

Upon receipt of the affidavit, processing will continue on the permit amendment application.

If you have any questions, please call me at (503)-986-0886.

Sincerely,

Kelly Starnes  
Permit amendment processor

enc

**Notice of Permit Amendment T-9854**

T-9854 filed by City of Dunes City, proposes additional points of diversion under Permit 33923. The permit allows the use of 1.4 cfs (priority date October 7, 1968) from a diversion in Sec. 22, T 19 S, R 12 W, W.M. (Woahink Lake Basin) for domestic use in Sects. 11, 13, 14, 15, 22, 23, 24, 25, 26, 27, and 34. The applicant proposes to add additional points of diversion to other locations around Woahink Lake (Sects. 11, 14, 15, 22, 23, 24, and 27, T 19 S, R 12 W, W.M.); The Water Resources Department has concluded that the proposed permit amendment appears to be consistent with the requirements of ORS 537.211.

The last date of newspaper publication is [DATE OF LAST PUBLICATION].



# Oregon

Theodore R. Kulongoski, Governor

## Water Resources Department

North Mall Office Building  
725 Summer Street NE, Suite A  
Salem, OR 97301-1271  
503-986-0900  
FAX 503-986-0904

February 3, 2005

CITY OF DUNES CITY  
JEANNIE CERDA  
PO BOX 97  
WESTLAKE OR 97493

Reference: Permit Amendment Transfer 9854

On 1-25-2005 we received your request for permit amendment an additional point of diversion for use of water from the WOA HINK LAKE, a tributary of the WOA HINK CREEK. The application was accompanied by \$350. Our receipt 72388 is enclosed.

By copy of this letter, we are asking the Watermaster for his report regarding the potential for injury to existing water rights which may be caused by the change.

You may not use water in the new place of use, or from the new point of diversion, until 60 days after we received your notice (application) and the permit amendment has been approved.

We will notify you if additional information or corrections to the application or map are required.

If you have any questions, please call the Transfer Section, (503)986-0900.

cc: Watermaster #2

enclosure



# Oregon

Theodore R. Kulongoski, Governor

## Water Resources Department

North Mall Office Building  
725 Summer Street NE, Suite A  
Salem, OR 97301-1271  
503-986-0900  
FAX 503-986-0904

February 3, 2005

Jeff Ziller  
Oregon Department of Fish and Wildlife  
3150 E Main Street  
Springfield, OR 97478

Reference: Transfer # **9854**

Enclosed for your review is a copy of a water right transfer application from **Woahink Lake**, tributary of **Woahink Creek**.

Consistent with the Oregon Plan, we are soliciting your input on whether the proposed transfer would injure an instream water right or any other water right in which ODFW has an interest. If you believe that the transfer would injure a water right, please describe the nature of the injury and provide any supporting information which you have available.

ORS 540.525 and 540.532 require that we consult with you to determine if a fish screen or by-pass device should be required in conjunction with a permanent or historic change in a point of diversion. If you request a fish screen or by-pass device, we will include such a condition in the transfer order and the applicant will be eligible to participate in ODFW's cost sharing program for screening and by-pass devices.

We must receive your response in our Salem office

Attention: Transfer Section  
Water Resources Department  
725 SUMMER ST NE SUITE A  
SALEM OR 97301-4172

**by March 7, 2005** in order to consider it in our decision on the application and to include the appropriate conditions in any approval order. We will presume that you do not have comments and do not intend to request fish screens or by-pass devices if we do not receive a response.

If you have questions, please call 503-986-0883.

Enclosure

cc: Wm # 2, Michael Mattick  
Applicant

RECEIVED

JAN 25 2005



WATER RESOURCES DEPT  
Oregon Water Resources Department  
725 Summer Street NE, Suite A  
Salem, Oregon 97301-1271  
(503) 986-0900  
www.wrd.state.or.us

# Application for Water Right Transfer

Please type or print legibly in dark ink. If your application is incomplete or inaccurate, we will return it to you. If any requested information does not apply to your application, insert "n/a". Please read and refer to the instructions when completing your application. A summary of review criteria and procedures that are generally applicable to these applications is available at [www.wrd.state.or.us/publication/reports/index.shtml](http://www.wrd.state.or.us/publication/reports/index.shtml).

## APPLICATION FOR:

Please check one		
<input type="checkbox"/> Water Right Transfer	<input type="checkbox"/> Temporary Transfer (number of years _____)	<input type="checkbox"/> Drought Transfer
<input type="checkbox"/> Historic Change in POD	<input type="checkbox"/> Permit Amendment	<input type="checkbox"/> Point of Diversion Change Due to Government Action
<input type="checkbox"/> To Instream Use		
<input type="checkbox"/> Other Transfer		

COPY

### 1. APPLICANT INFORMATION

Name: CITY OF DUNES CITY  
First Last

Address: P.O. BOX 97  
WESTLAKE, OREGON 97493

Phone: (541)997-3338 City State Zip (541)997-5834  
Home Work Other

\*Fax: (541)997-5751 \*E-Mail address: jeanniedunescity@charterinternet.com

*\*Optional information*

### 2. AGENT INFORMATION

*(The agent listed is authorized to represent the applicant in all matters relating to this transfer application)*

Name: JEANNIE CERDA  
First Last

Address: P.O. BOX 97  
WESTLAKE, OREGON 97493

Phone: 541-997-3338 City State Zip 541-997-5834  
Home Work Other

\*Fax: 541-997-5751 \*E-Mail address: jeanniedunescity@charterinternet.com

*\*Optional information*

T-9854

**3. TYPE OF CHANGE PROPOSED**

Please check all that apply

Point of Diversion or Appropriation	Place of Use	Character of Use (n/a for Permit Amendments)
<input type="checkbox"/> Change (The old point of diversion or appropriation will <b>not</b> be used for the portion of the water right affected by the transfer.) <input checked="" type="checkbox"/> Additional (Both the old and new points of diversion or appropriation will be used for the portion of the water right affected by the transfer.) <input type="checkbox"/> Historic Point of Diversion (Unauthorized point of diversion used for more than 10 years.) <input type="checkbox"/> Surface Water to Ground Water (A new point of appropriation will be used <b>instead of</b> the old point of diversion and not as an additional point of appropriation.)	<input type="checkbox"/> All, or a portion, of the right will be exercised at a different location than currently authorized. (Use of water at the current location will be discontinued.) <input type="checkbox"/> Exchange (Water from another source will be used in exchange for supplying an equal amount of replacement water to that source.)	Proposed new use: <input type="checkbox"/> Irrigation <input type="checkbox"/> Municipal <input type="checkbox"/> Quasi-municipal <input type="checkbox"/> Commercial <input type="checkbox"/> Industrial <input type="checkbox"/> Instream (complete <b>Supplemental Form B</b> ) <input type="checkbox"/> Domestic (indicate number of households) _____ <input type="checkbox"/> Other _____  <input type="checkbox"/> Substitution (A supplemental ground water right will be substituted for a primary surface water right.)

Reason for changes: TO ALLOW DUNES CITY RESIDENTS TO UTILIZE DUNES CITY'S WATER RIGHT FOR DOMESTIC USE.

Describe the **current** water delivery system. Include information on the pumps, canals, pipelines and sprinklers used to divert, convey and apply the water at the authorized place of use.

*The description must be sufficient to demonstrate that the full quantity of water to be transferred can be conveyed from the authorized source and applied at the authorized location and that the applicant is ready, willing, and able to exercise the right. (Not applicable to applications for Permit Amendments.)*

N/A

System capacity: \_\_\_\_\_ cubic feet per second (cfs)

*Attach one or more Evidence of Use Affidavits (Supplemental Form A) demonstrating that each of the right(s) involved in the transfer have been exercised in the last five years or that a presumption of forfeiture for non-use could be rebutted. (Not applicable to applications for Permit Amendments.)*

**RECEIVED**

JAN 25 2005

WATER RESOURCES DEPT  
SALEM, OREGON

Transfer Application/2

T-9854

**4. CURRENT WATER RIGHT INFORMATION**

*A separate page providing the information in this section must be completed for each certificate, permit, decree, or other right involved in the proposed transfer.*

Water Right Subject to Transfer (check and complete **one** of the following):

<input type="checkbox"/> Certificated Right	_____	_____
	Certificate Number	Permit Number or Decree Name
<input type="checkbox"/> Adjudicated, Un-certificated Right	_____	_____
	Name of Decree	Page Number
<input type="checkbox"/> Permit for which Proof has been Approved	_____	_____
	Permit Number	Date Claim of Beneficial Use Submitted
<input type="checkbox"/> Transferred Right for which Proof has been Filed	_____	_____
	Previous Transfer Number	Date Claim of Beneficial Use Submitted
<input checked="" type="checkbox"/> Permit for which an Amendment is Requested	33923	_____
	Permit Number	Completion Date of Permit

Name on Permit, Certificate, or Decree: CITY OF DUNES CITY

County: LANE Authorized Use(s): DOMESTIC

Are there multiple **Priority Dates** identified on the water right?  Yes  No  
*If "Yes", any information provided on Page 4 must identify which priority date is associated with each of the proposed points of diversion/appropriation and places of use. In addition, list those priority dates:* OCTOBER 7, 1968

Source(s) of Water Listed on Right: WOAHINK LAKE

Tributary to: WOAHINK CREEK

Are there other **Sources** listed on the water right?  Yes  No  
*If "Yes", any information provided on Page 4 must identify which source is associated with each of the proposed points of diversion/appropriation and proposed places of use. In addition, list those other sources:* \_\_\_\_\_

Are there **Other Water Rights** or permits associated with this land?  Yes  No  
*If "Yes", what are the Permit or Certificate Numbers?* 44501  
*Pursuant to ORS 540.510, any right that is supplemental to a primary right proposed for transfer must be included in the transfer or be cancelled.*

Remarks: \_\_\_\_\_  
 \_\_\_\_\_  
 \_\_\_\_\_  
 \_\_\_\_\_  
 \_\_\_\_\_

T-9854

**RECEIVED**  
 JAN 25 2005  
 WATER RESOURCES DEPT  
 SALEM, OREGON



Certificate Number or other identifying number from **Page 3**: 33923

*A separate page providing the following information must be completed for each certificate, permit, decree, or other right involved in the proposed transfer.*

Is the entire water right identified on **Page 3** affected by this transfer?  Yes  No

*If "Yes", the remainder of this page need not be completed.*

*If "No", the following information must be provided only for those points of diversion/appropriation and places of use that are involved in the transfer.*

*Government lot and donation land claim numbers must be included in the tables below only if the information is reflected on the existing water right.*

**Location of Existing Authorized Point(s) of Diversion or Appropriation to be Changed:**

Township		Range		Mer	Sec	¼ ¼ Section	Gov't Lot or DLC	Survey Coordinates (coordinates from a recognized survey corner)

**Location of Existing Authorized Place of Use to be Changed:**

Township		Range		Mer	Sec	¼ ¼ Section	Gov't Lot or DLC	Acres (if applicable)

Transfer Application/4

7-9854

**RECEIVED**

JAN 25 2005

**WATER RESOURCES DEPT  
SALEM, OREGON**

**5. PROPOSED CHANGES TO THE WATER RIGHT**

*A separate page providing the information in this section must be completed for each certificate, permit, decree, or other right involved in the proposed transfer.*

Certificate Number or other identifying number from **Section 4:** 33923

**Location of Proposed Point(s) of Diversion or Point(s) of Appropriation:**

Township		Range		Mer	Sec	¼ ¼ Section	Gov't Lot or DLC	Survey Coordinates (coordinates from a recognized survey corner)

*Attach additional copies as necessary to describe locations of other proposed points of diversion or appropriation. Clearly mark each of the additional copies with the appropriate Certificate Number or other identifying number. Not applicable to applications for transfers to instream water rights.*

**Location of Proposed Place of Use:**

Township		Range		Mer	Sec	¼ ¼ Section	Gov't Lot or DLC	Acres (if applicable)

*Attach additional copies as necessary to describe locations of other proposed places of use. Clearly mark each of the additional copies with the appropriate Certificate Number or other identifying number. Not applicable to applications for transfers to instream water rights.*

Remarks: SEE ATTACHED

---



---

**RECEIVED**

JAN 25 2005

**WATER RESOURCES DEPT  
SALEM, OREGON**

T-9854

**6. AFFECTED DISTRICTS AND LOCAL GOVERNMENTS**

Are any of the water rights proposed for transfer located within or served by an irrigation or other water district?  Yes  No

Will any of the water rights be located within or served by an irrigation or other water district after the proposed transfer?  Yes  No

Is water for any of the rights supplied under a water service agreement or other contract for stored water with a Federal agency?  Yes  No

*If "Yes", for any of the above, list the name and mailing address of the district and/or agency:*

\_\_\_\_\_  
\_\_\_\_\_  
\_\_\_\_\_

List the name and mailing address of all affected local governments (e.g., county, city, municipal corporation, and tribal governments within whose jurisdiction the rights are located).

\_\_\_\_\_  
\_\_\_\_\_  
\_\_\_\_\_

**7. LAND OWNERSHIP**

Does the applicant own the lands FROM which the right is being transferred?  Yes  No  
*If "No", provide the following information. For Temporary Transfers, also include a notarized statement granting consent to the transfer from each of the landowners:*

Names of Current Landowner(s): SEE ATTACHED  
First Last

Address: \_\_\_\_\_  
City State Zip

Does the applicant own the lands TO which the right is being transferred?  Yes  No  
*If "No", provide the following information:*

Names of Receiving Landowner(s): SEE ATTACHED  
First Last

Address: \_\_\_\_\_  
City State Zip

Check one of the following:

- The receiving landowner will be responsible for completion of the proposed changes after the final order is issued. All notices and correspondence should be sent to this landowner.
- The applicant will remain responsible for completion of changes. Notices and correspondence should continue to be sent to the applicant and applicant's agent.

**RECEIVED**

JAN 25 2005

WATER RESOURCES DEPT  
SALEM, OREGON

T-9854

## 8. ATTACHMENTS

*Check each of the following attachments included with this application. The application will be returned if all required attachments are not included.*


<p><b>Form A – Evidence of Use Affidavits</b></p> <p><input type="checkbox"/> At least one Evidence of Use Affidavit documenting that the right has been used during the last five years or that the right is not subject to forfeiture under ORS 540.610 is attached. The affidavit provided must be the original, not a copy.</p> <p><b>Form B – Instream Water Right Transfer</b></p> <p><input type="checkbox"/> Required for instream transfers only.</p> <p><b>Map</b></p> <p><input type="checkbox"/> Permanent Water Right Transfer The map must be prepared by a Certified Water Right Examiner and meet the requirements of OAR 690-380-3100 unless a waiver has been granted. The map provided must be the original, not a copy.</p> <p><input type="checkbox"/> Permit Amendment, Temporary Transfer, or Other Application A map meeting the requirements of OAR 690-380-3100 must be included but need not be prepared by a Certified Water Right Examiner.</p> <p><b>Evidence of Lien Holder Notification</b></p> <p><input type="checkbox"/> Copies of the written notification of the proposed transfer provided by the applicant to each lien holder, unless the water right has been quit claimed.</p> <p><b>Recorded Deed</b></p> <p><input type="checkbox"/> Required for temporary transfers only.</p>	<p><b>Land Use Information Form:</b></p> <p><input type="checkbox"/> Enclosed</p> <p><input type="checkbox"/> Not Required if all of the following are met:</p> <ul style="list-style-type: none"> <li>① In EFU zone or irrigation district,</li> <li>② Change in place of use only,</li> <li>③ No structural changes needed, including diversion works, delivery facilities, other structures, and</li> <li>④ Irrigation only.</li> </ul> <p><b>Water Well Reports/Well Logs:</b></p> <p><input type="checkbox"/> The application is for a change in point of appropriation or change from surface water to ground water and copies of all water well reports are attached.</p> <p><input type="checkbox"/> Water well reports are not available and a description of construction details including well depth, static water level, and information necessary to establish the ground water body developed or proposed to be developed is attached.</p> <p><input type="checkbox"/> The application is for a surface water transfer and water well reports are not required.</p> <p><b>Fees:</b></p> <p><input checked="" type="checkbox"/> Amount enclosed: \$ <u>350.00</u> See the Department's Fee Schedule at <a href="http://www.wrd.state.or.us">www.wrd.state.or.us</a> or call (503) 986-0900.</p>
---	---

## 9. SIGNATURES

I (we) understand that prior to approval of a permanent transfer and after issuance of a draft preliminary determination by the Department, I (we) must submit:

- (1) A report on ownership and lien information prepared by a title company within the last three months if required under OAR 690-380-3000(18), and
- (2) If I (we) are not the landowners, proof that the landowner or entity to which the water right has been quitclaimed consents to the transfer or that ownership information is not required.

I (we) affirm that the information contained in this application is true and accurate.

 _____ <small>applicant signature</small>	<u>Jeannie Cerda</u> _____ <small>name (print)</small>	<u>1-24-05</u> _____ <small>date</small>
_____ <small>applicant signature</small>	_____ <small>name (print)</small>	_____ <small>date</small>

**Before submitting your application, be sure you have:**

- Answered each question completely.
- Included the required attachments.
- Provided original signatures for all named deed holders or other parties with an interest in the right.
- Included a check payable to the Oregon Water Resources Department for the appropriate amount.

**RECEIVED**

JAN 25 2005

**WATER RESOURCES DEPT  
SALEM, OREGON**

*Transfer Application/7*

T-9854

RECEIVED

JAN 25 2005

WATER RESOURCES DEPT  
SALEM, OREGON

List of Properties

Printed 1/20/2005

353	5485 Woahink Drive	19-12-14-1	6100	Community Residence
385	No Address	19-12-23-31	3400B	Vacant Land
391	4990 Brentwood	19-12-27-21	1300	Single Family Residence
167	4990 Brentwood	19-12-27-21	1300	Single Family Residence
168	5648 Shady Lane	19-12-14-44	600	Single Family Residence
169	Vacant	19-12-23-31	3400	Vacant Land
170	4950 Brentwood Drive	19-12-27-11	1200	Single Family Residence
171	4973 Lakeshore Drive	19-12-22-10	1300	Single Family Residence
172	5515 Huckleberry Lane	19-12-14-1	1806	Single Family Residence
173	5496 Collins Loop	19-12-14-4	228	Single Family Residence
174	83943 Cloud Nine Road	19-12-23-10	211	Single Family Residence
175	5420 Leavitt Loop	19-12-14-4	501	Single Family Residence
176	83440 South Cove Dr.	19-12-27-11	1400	Single Family Residence
177	83581 Woodland Lane	19-12-23-33	2200	Single Family Residence
178	5475 Huckleberry Lane	19-12-14-1	1809	Single Family Residence
179	83337 S. Cove	19-12-27-11	100	Single Family Residence
180	5512 Collins Loop	19-12-14-4	221	Single Family Residence

WATER USER LIST

**RECEIVED**

JAN 25 2005

**WATER RESOURCES DEPT  
SALEM, OREGON**

**List of Properties**

Printed 1/20/2005

181	Vacant	19-12-23-1	209	Vacant Land
182	83526 Clear Lake Rd.	19-12-23-33	4700	Single Family Residence
183	5410 Leavitt Loop	19-12-14-4	600	Single Family Residence
184	83465 South Cove Way	19-12-27-11	900	Single Family Residence
185	84177 Wright Road	19-12-14-4	208	Single Family Residence
186	5498 Little Woahink Drive	19-12-11	103	Single Family Residence
187	Vacant	19-12-22-1	100A	Vacant Land
188	83540 Highway 101	19-12-22-3	400	Single Family Residence
189	83552 Highway 101	19-12-22-3	300	Single Family Residence
190	83381 South Cove	19-12-27-11	300	Single Family Residence
191	5320 Leavitt Loop	19-12-14-4	2400	Single Family Residence
192	5055 Ford Way	19-12-15	300	Single Family Residence
193	5441 Huckleberry Lane	19-12-14-1 Sup	2400	Single Family Residence
194	5690 Shady Lane	19-12-13	305	Single Family Residence
195	5251 Russell Drive	19-12-23-31	200	Single Family Residence
196	5490 Little Woahink	19-12-11-4	130	Single Family Residence
197	83961 Highway 101 South	19-12-22-1	101	Single Family Residence

T-9854

**RECEIVED**

JAN 25 2005

**WATER RESOURCES DEPT  
SALEM, OREGON**

**List of Properties**

Form 120200

198	Vacant	19-12-22-1	100B	Vacant Land
200	Vacant	19-12-23-1	800A	Vacant Land
201	Vacant	19-12-23-1	800B	Vacant Land
202	Vacant	19-12-23-1	900	Vacant Land
203	Vacant	19-12-23-1	901	Vacant Land
204	Vacant	19-12-23-33	1400	Vacant Land
205	4985 Panormama Drive	19-12-27-11	1602	Single Family Residence
206	84000 Cloud Nine	19-12-23-1	214	Single Family Residence
207	5313 Leavitt Loop	19-12-14-4	1600	Single Family Residence
208	84208 Wright Road	19-12-14-4	1800	Single Family Residence
209	5105 Ford Way	19-12-14	1000	Single Family Residence
210	5550 Shady Lane	19-12-14-44	100	Single Family Residence
211	83879 Highway 101 South	19-12-22-10	500	Single Family Residence
212	83391 South Cove Drive	19-12-27-11	400	Single Family Residence
213	5466 Collins Loop	19-12-14-4	200	Single Family Residence
214	Vacant	19-12-22-1	800	Vacant Land
215	4966 Lakeshore Drive	19-12-22-1	1400	Single Family Residence

T-9.854

**RECEIVED**

JAN 25 2005

**WATER RESOURCES DEPT  
SALEM, OREGON**

**List of Properties**

Printed 1/20/2005

216	Vacant	19-12-14-1	4101	Vacant Land
217	5110 Ford Way	19-12-14	1001	Single Family Residence
218	84216 Wright Road	19-12-14-4	1900	Single Family Residence
219	83578 Woodland Lane	19-12-23-33	1200	Single Family Residence
220	5168 Russell Drive	19-12-23-31	1600	Single Family Residence
221	5550 Huckleberry Lane	19-12-14-1	1815	Single Family Residence
222	5095 Ford Way	19-12-14	1200	Single Family Residence
223	83552 Clear Lake Road	19-12-23-33	1900	Single Family Residence
224	Vacant	19-12-23-2	405	Vacant Land
225	Vacant	19-12-23-2	405B	Vacant Land
226	Vacant	19-12-23-2	404	Vacant Land
227	Vacant	19-12-23-2	404B	Vacant Land
228	5549 Cedar Lane	19-12-14-4	115	Single Family Residence
229	5525 Huckleberry Lane	19-12-14-1	1801	Single Family Residence
230	5192 Russell Drive	19-12-23-31	2300	Single Family Residence
231	83460 Clear Lake Road	19-12-23-33	4200	Single Family Residence
232	83491 Woodland Lane	19-12-23-33	3100	Single Family Residence

T-9854



RECEIVED

JAN 25 2005

WATER RESOURCES DEPT  
SALEM, OREGON

List of Properties

Printed 1/20/2005

233	83763 Highway 101	19-12-22-10	900	Single Family Residence
234	83565 Woodland Lane	19-12-23-33	2400	Single Family Residence
235	83500 Clear Lake Road	19-12-23-33	4400	Single Family Residence
236	83430 Clear Lake Road	19-12-26-22	2800	Single Family Residence
237	4960 Lakeshore Drive	19-12-22-10	1500	Single Family Residence
238	5215 Salal Court	19-12-23-2	102	Single Family Residence
239	83923 Cloud Nine	19-12-23-1	202	Single Family Residence
240	83753 Highway 101 S.	19-12-22-4	100	Single Family Residence
241	5494 Little Woahink	19-12-11	101	Single Family Residence
242	5530 Huckleberry Lane	19-12-14-1	1814	Single Family Residence
243	5173 Russell Drive	19-12-23-31	1100	Single Family Residence
244	Vacant	19-12-14-1	4100	Vacant Land
245	Vacant	19-12-23-1	213	Single Family Residence
246	5449 Huckleberry Lane	19-12-14-1	1812	Single Family Residence
247	83415 S. Cove Drive	19-12-27-11	600	Single Family Residence
248	Vacant	19-12-14-4	2900	Vacant Land
249	Vacant	19-12-11-4	600	Vacant Land

T-9854

**RECEIVED**

JAN 25 2005

**WATER RESOURCES DEPT  
SALEM, OREGON**

**List of Properties**

Printed 1/20/2005

250	84403 Green Gate	19-12-14-1	1100	Single Family Residence
251	5668 Shady Lane	19-12-14-44	806	Single Family Residence
252	Vacant	19-12-23-31	1800	Vacant Land
253	4951 Lakeshore Drive	19-12-22-10	1101	Single Family Residence
254	83518 Clear Lake Road	19-12-23-33	4600	Single Family Residence
255	4929 Brentwood Court	19-12-22-44	901	Single Family Residence
256	Vacant	19-12-14-1	6501	Vacant Land
257	5510 Huckleberry Lane	19-12-14-1	1813	Single Family Residence
258	Vacant	19-12-14-1	103	Vacant Land
259	Vacant	19-12-14-1	102	Vacant Land
260	5510 Collins Loop	19-12-14-4	222	Single Family Residence
261	83603 Clear Lake Road	19-12-23-10	803	Single Family Residence
262	Little Woahink	19-12-11	102	Single Family Residence
263	5486 Collins Loop	19-12-14-4	229	Single Family Residence
264	5085 Ford Way	19-12-14	1300	Single Family Residence
265	5382 Leavitt Loop	19-12-14-4	900	Single Family Residence
266	5188 Russell Drive	19-12-23-31	2200	Single Family Residence

79854

**RECEIVED**

JAN 25 2005

**List of Properties**

Printed 1/20/2008

**WATER RESOURCES DEPT  
SALEM, OREGON**

---

267	83493 Woodland Lane	19-12-23-33	3000	Single Family Residence
268	84338 Alder Drive	19-12-14-10	2500	Single Family Residence
269	4945 Lakeshore Drive	19-12-22-1	1100	Single Family Residence
270	83405 South Cove Drive	19-12-27-11	500	Single Family Residence
271	5680 Shady Lane	19-12-14-44	900	Single Family Residence
272	83693 Highway 101 South	19-12-22-4	1000	Single Family Residence
273	84467 Green Gate Road	19-12-14-1	1000	Single Family Residence
274	Vacant	19-12-23-33	300	Vacant Land
275	84284 Alder Drive	19-12-14-1	3200	Single Family Residence
276	5478 Collins Loop	19-12-14-4	223	Single Family Residence
277	5560 Shady Lane	19-12-14-44	299	Single Family Residence
278	5658 Shady lane	19-12-14-44	700	Single Family Residence
279	5580 Huckleberry Lane	19-12-14-10	1821	Single Family Residence
280	Vacant	19-12-24	214	Vacant Land
281	Vacant	19-12-27-21	200	Vacant Land
282	Vacant	19-12-27-21	104	Vacant Land
284	Vacant	19-12-27-21	101	Vacant Land

T-9854

RECEIVED

JAN 25 2005

List of Properties

Printed 1/20/2005

WATER RESOURCES DEPT  
SALEM, OREGON

285	83380 So. Cove Drive	19-12-27-11	1604	Single Family Residence
286	83927 View Terrace	19-12-24	213	Single Family Residence
287	83980 Clear Lake Road	19-12-24	207	Single Family Residence
288	5164 Russell Drive	19-12-23-20	401	Single Family Residence
289	5166 Russell Drive	19-12-23-31	1500	Single Family Residence
290	Vacant	19-12-23-2	301	Vacant Land
291	Vacant	19-12-23-2	500	Vacant Land
292	Vacant	19-12-23-2	300	Vacant Land
293	Vacant	19-12-23-2	101	Vacant Land
294	Vacant	19-12-23-20	100	Vacant Land
295	5496 Little Woahink Drive	19-12-11-4	129	Single Family Residence
296	5111 Ford Way	19-12-14	1002	Single Family Residence
297	Vacant	19-12-14-4	1471	Vacant Land
298	5075 Ford Way	19-12-15-4	100	Single Family Residence
299	5062 Ford Way	19-12-15-4	2501	Single Family Residence
300	5084 Ford Way	19-12-15-4	2600	Single Family Residence
301	5461 Huckieberry Lane	19-12-14-1	1800	Single Family Residence

T-9854

**RECEIVED**

JAN 25 2005

**WATER RESOURCES DEPT  
SALEM, OREGON**

**List of Properties**

Printed 1/20/2005

---

302	4921 Brentwood Drive	19-12-27-11	2100	Single Family Residence
303	Vacant	19-12-27-12	100	Vacant Land
304	5465 Huckleberry lane	19-12-14-10	1810	Single Family Residence
305	83499 South Cove Way	19-12-22-44	200	Single Family Residence
306	84000 Clear Lake Road	19-12-13	304	Single Family Residence
307	83591 Woodland Lane	19-12-23-33	2100	Single Family Residence
308	83510 Clear Lake Road	19-12-23-3	2700	Single Family Residence
309	83440 Clear Lake Road	19-12-23-33	4100	Single Family Residence
310	83480 Clear Lake Road	19-12-23-33	4300	Single Family Residence
311	83471 South Cove Way	19-12-22-44	100	Single Family Residence
312	5600 Shady Lane	19-12-14-44	500	Single Family Residence
313	Fern Acres Water Userc, Inc			Community
323	5485 Woahink Drive	19-12-14-1	6100	Community Residence
314	84277 Wright Road	19-12-14-1	5601	Community Residence
315	5553 Woahink Drive	19-12-14-1	5100	Community Residence
316	5508 Woahink Drive	19-12-14-1	4902	Community Residence
317	5583 Woahink Drive	19-12-14-1	5300	Community Residence

T-9854

RECEIVED

JAN 25 2005

WATER RESOURCES DEPT  
SALEM, OREGON

List of Properties

Printed 1/20/2005

318	5548 Woahink Drive	19-12-14-1	4700	Community Residence
319	5410 Woahink Drive	19-12-14-1	5800	Community Residence
320	84293 Wright Road	19-12-14-1	5701	Community Residence
321	5500 Woahink Drive	19-12-14-1	6101	Community Residence
322	5588 Woahink Drive	19-12-14-1	4300	Community Residence
324	5593 Woahink Drive	19-12-14-1	5500	Community Residence
325	5431 Huckleberry Lane	19-12-14-1	3402	Community Residence
326	84299 Wright Road	19-12-14-1	5700	Community Residence
329	Alderwood Water Development, Inc.			Community
330	83639 Clear Lake Road	19-12-24	401	Community Residence
331	83669 Clear Lake Road	19-12-24	402	Community Residence
332	83649 Clear Lake Road	19-12-24	403	Community Residence
333	83659 Clear Lake Road	19-12-24	404	Community Residence
334	83694 Erhart Road	19-12-24	405	Community Residence
335	83682 Erhart Road	19-12-24	406	Community Residence
336	5663 Alder Court	19-12-24	407	Community Residence
337	5655 Alder Court	19-12-24	408	Community Residence

T-9854

RECEIVED

JAN 25 2005

WATER RESOURCES DEPT  
SALEM, OREGON

List of Properties

Form 1/2003

338	5647 Alder Court	19-12-24	409	Community Residence
339	5636 Alder Court	19-12-24	410	Community Residence
340	5625 Alder Court	19-12-24	411	Community Residence
341	5635 Alder Court	19-12-24	412	Community Residence
342	5595 Alder Court	19-12-24	413	Community Residence
343	5600 Alder Court	19-12-24	414	Community Residence
344	5610 Alder Court	19-12-24	415	Community Residence
345	5630 Alder Court	19-12-24	416	Community Residence
346	5650 Alder Court	19-12-24	417	Community Residence
347	5660 Alder Court	19-12-24	418	Community Residence
348	83672 Erhart Road	19-12-24	419	Community Residence
349	5479 Huckleberry Lane	19-12-14-1	1808	Single Family Residence
350	5452 Collins Loop	19-12-14-4	211	Single Family Residence
351	83969 Highway 101	19-12-22-1	100C	Single Family Residence
352	Vacant	19-12-27-21	102	Vacant Land
354	5170 Russell Drive	19-12-23-31	1700	Single Family Residence
355	5482 Little Woahink	19-12-11-4	201	Single Family Residence

T-9854

**RECEIVED**

JAN 25 2005

**List of Properties**

**WATER RESOURCES DEPT  
SALEM, OREGON**

356	5478 Little Woahink	19-12-11-4	101	Single Family Residence
357	Vacant	19-12-14-1	700	Vacant Land
358	5353 Leavitt Loop	19-12-14-4	1200	Single Family Residence
359	5065 Ford Way	19-12-15-4	200	Single Family Residence
360	Vacant	19-12-26-2	3200	Vacant Land
361	Vacant	19-12-23-33	3402	Vacant Land
362	Vacant	19-12-23-33	3401	Vacant Land
363	5303 Leavitt Loop	19-12-14-4	1700	Single Family Residence
364	83455 South Cove Way	19-12-27-11	800	Single Family Residence
365	4980 Panorama Drive	19-12-27-11	1603	Single Family Residence
366	83530 Hwy 101 S.	19-12-22-3	501	Vacant Land
367	5600 Huckleberry Lane	19-12-14-1	1817	Single Family Residence
368	5590 Huckleberry Lane	19-12-14-1	1820	Single Family Residence
369	05456 Canary Road	19-12-14-1	600A	Vacant Land
370	05456 Canary Road	19-12-14-1	600B	Vacant Land
371	05456 Canary Road	19-12-14-1	600C	Vacant Land
372	05456 Canary Road	19-12-14-1	600D	Vacant Land

T-9854



RECEIVED

JAN 25 2005

WATER RESOURCES DEPT  
SALEM, OREGON

List of Properties

Printed 1/20/2005

373	05456 Canary Road	19-12-14-1	600E	Vacant Land
374	05456 Canary Road	19-12-14-1	600F	Vacant Land
375	05456 Canary Road	19-12-14-1	600G	Vacant Land
376	05456 Canary Road	19-12-14-1	600H	Vacant Land
377	05456 Canary Road	19-12-14-1	600I	Vacant Land
378	05456 Canary Road	19-12-14-1	600J	Vacant Land
379	5672 Shady Lane	19-12-14-44	802	Single Family Residence
380	Vacant	19-12-23-33	4000	Vacant Land
381	83534 Clear Lake Road	19-12-23-33	4800	Single Family Residence
382	5570 Huckleberry Lane	19-12-14-10	1816	Single Family Residence
383	No Address	19-12-23-31	3400A	Vacant Land
384	No Address	19-12-13-31	3400B	Vacant Land
386	Vacant Property	19-12-23-31	3400C	Vacant Land
387	No Address	19-12-23-31	3400D	Vacant Land
388	84299 Wright Road	19-12-14-10	5700	Community
389	5415 Leavitt Loop	19-12-14-40	2800	Single Family Residence
390	5430 Leavitt Loop	19-12-14-40	500	Single Family Residence

T-9854

WOAHINK WATER USER SURVEY

	A	B	C	D	E
1	Point #	Northing	Easting	Latitude	Longitude
2					
3	166	834806	3970345	43°54'03.5739"N	124°06'31.9678"W
4	167	840238.2	3976496.5	43°54'59.7806"N	124°05'11.2017"W
5	168	836164.1	3972880.7	43°54'18.0512"N	124°05'58.1632"W
6	169	834806	3970345	43°54'03.5739"N	124°06'31.9678"W
7	170	837769	3970599	43°54'32.9168"N	124°06'30.2449"W
8	171	843855.2	3975934.8	43°55'35.2308"N	124°05'20.9857"W
9	172	841120.1	3975892.5	43°55'08.2266"N	124°05'19.9621"W
10	173	840029	3975064	43°54'57.1104"N	124°05'30.6318"W
11	174	841236.1	3974933.8	43°55'08.9653"N	124°05'33.1162"W
12	175	834806	3970345	43°54'03.5739"N	124°06'31.9678"W
13	176	836009	3972605	43°54'16.4039"N	124°06'01.8346"W
14	177	843851.2	3975785.5	43°55'35.1282"N	124°05'23.0215"W
15	178	834381	3971241	43°53'59.7616"N	124°06'19.4914"W
16	179	841206.4	3976033.5	43°55'09.1378"N	124°05'18.0880"W
17	180	840000.8	3974732.4	43°54'56.6917"N	124°05'35.1414"W
18	181	836009	3972605	43°54'16.4039"N	124°06'01.8346"W
19	182	841281	3974723.5	43°55'09.3193"N	124°05'36.0130"W
20	183	834683.7	3971082.1	43°54'02.6807"N	124°06'21.8376"W
21	184	841170.4	3975331.3	43°55'08.4854"N	124°05'27.6518"W
22	185	847531.7	3974594.9	43°56'10.9381"N	124°05'41.4331"W
23	186	839863.1	3970886.3	43°54'53.7007"N	124°06'27.5559"W
24	189	834381	3971241	43°53'59.7616"N	124°06'19.4914"W
25	190	842156.1	3974747.1	43°55'17.9636"N	124°05'36.2038"W
26	191	841002.4	3971443	43°55'05.1784"N	124°06'20.6275"W
27	192	843358.6	3974963.6	43°55'29.9199"N	124°05'33.9531"W
28	193	840183	3976500	43°54'59.2375"N	124°05'11.1217"W
29	194	836444	3972750	43°54'20.7574"N	124°06'00.1112"W
30	195	847348	3974630	43°56'09.1405"N	124°05'40.8461"W
31	196	838686	3971320	43°54'42.2711"N	124°06'20.9442"W
32	197	838686.3	3971320.4	43°54'42.2742"N	124°06'20.9389"W
33	199	838952.3	3975985.6	43°54'46.8770"N	124°05'17.4227"W
34	200	838615.7	3976305.9	43°54'43.6913"N	124°05'12.8542"W
35	201	838325.5	3976636.3	43°54'40.9677"N	124°05'08.1751"W
36	202	838257.8	3976814.5	43°54'40.3750"N	124°05'05.7034"W

POINT OF DIVERSION SURVEY

**RECEIVED**

JAN 25 2005

WATER RESOURCES DEPT  
SALEM, OREGON

WOAHINK WATER USER SURVEY

	A	B	C	D	E
37	203	836164	3972880	43°54'18.0499"N	124°05'58.1727"W
38	204	834381	3971241	43°53'59.7616"N	124°06'19.4914"W
39	205	840000	3974732	43°54'56.6837"N	124°05'35.1464"W
40	206	842148.6	3974945.4	43°55'17.9736"N	124°05'33.4925"W
41	207	842201.4	3975089.7	43°55'18.5556"N	124°05'31.5536"W
42	208	840980.4	3972200.5	43°55'05.2832"N	124°06'10.2750"W
43	209	841072.3	3976103	43°55'07.8440"N	124°05'17.0608"W
44	210	838621	3970260.3	43°54'41.1790"N	124°06'35.3688"W
45	211	840029.2	3975064.1	43°54'57.1124"N	124°05'30.6306"W
46	212	841054	3975606	43°55'07.4532"N	124°05'23.8341"W
47	213	837845	3969965	43°54'33.3969"N	124°06'38.9422"W
48	214	837440	3970610	43°54'29.6753"N	124°06'29.9012"W
49	215	842298	3975111.9	43°55'19.5182"N	124°05'31.3072"W
50	216	840766.9	3972310.8	43°55'03.2235"N	124°06'08.6440"W
51	217	842298	3975111.9	43°55'19.5182"N	124°05'31.3072"W
52	218	836009.3	3972605.7	43°54'16.4071"N	124°06'01.8252"W
53	218:01:00	835999.2	3972516.6	43°54'16.2696"N	124°06'03.0352"W
54	219	837211.2	3972807.6	43°54'28.3516"N	124°05'59.7754"W
55	220	843888	3975971	43°55'35.5698"N	124°05'20.5107"W
56	221	840978.1	3971872.2	43°55'05.1210"N	124°06'14.7548"W
57	222	835999	3972516	43°54'16.2674"N	124°06'03.0432"W
58	223	837593.8	3973030.2	43°54'32.2210"N	124°05'56.9621"W
59	224	837593.8	3973030.2	43°54'32.2210"N	124°05'56.9621"W
60	225	837240	3972835	43°54'28.6474"N	124°05'59.4184"W
61	226	837593.8	3973030.2	43°54'32.2210"N	124°05'56.9621"W
62	227	841365.5	3976219.9	43°55'10.7864"N	124°05'15.6367"W
63	228	843888	3975970.7	43°55'35.5697"N	124°05'20.5148"W
64	229	836750	3972611	43°54'23.7176"N	124°06'02.1877"W
65	230	835111	3972055	43°54'07.3101"N	124°06'08.8127"W
66	231	835111	3972055	43°54'07.3101"N	124°06'08.8127"W
67	232	837841.7	3970017	43°54'33.3864"N	124°06'38.2306"W
68	233	835999	3972516	43°54'16.2674"N	124°06'03.0432"W
69	234	835305	3972170	43°54'09.2730"N	124°06'07.3573"W
70	235	834611	3971288	43°54'02.0509"N	124°06'18.9852"W
71	236	837355.9	3970431.3	43°54'28.7695"N	124°06'32.2905"W
72	237	838544	3973438	43°54'41.7693"N	124°05'51.9540"W

RECEIVED  
 JAN 25 2005  
 WATER RESOURCES DEPT  
 SALEM, OREGON

WOAHINK WATER USER SURVEY

	A	B	C	D	E
73	238	839598.1	3975357.7	43°54'52.9832"N	124°05'26.3708"W
74	239	837257	3970064	43°54'27.6374"N	124°06'37.2449"W
75	240	847529.8	3974585.1	43°56'10.9152"N	124°05'41.5658"W
76	241	843888	3975970	43°55'35.5694"N	124°05'20.5243"W
77	242	837148	3972755	43°54'27.7057"N	124°06'00.4562"W
78	243	842320	3975021.2	43°55'19.6968"N	124°05'32.5582"W
79	244	840000.8	3974732.4	43°54'56.6917"N	124°05'35.1414"W
80	245	843799.2	3975252.7	43°55'34.3896"N	124°05'30.2646"W
81	246	834381	3971241	43°53'59.7616"N	124°06'19.4914"W
82	247	841187.1	3975287.2	43°55'08.6315"N	124°05'28.2636"W
83	248	846195.2	3974642.7	43°55'57.7717"N	124°05'39.9967"W
84	249	844192.2	3975916.8	43°55'38.5483"N	124°05'21.4287"W
85	250	839952.3	3976606.8	43°54'57.0064"N	124°05'09.5290"W
86	251	837100	3972694	43°54'27.2062"N	124°06'01.2605"W
87	252	837827.2	3970362.8	43°54'33.3905"N	124°06'33.5027"W
88	253	835305	3972170	43°54'09.2730"N	124°06'07.3573"W
89	254	834764	3969953	43°54'02.9927"N	124°06'37.2922"W
90	255	843849	3975780	43°55'35.1042"N	124°05'23.0953"W
91	256	843849	3975780	43°55'35.1042"N	124°05'23.0953"W
92	257	844160	3976021	43°55'38.2747"N	124°05'19.9873"W
93	258	844160.9	3976021	43°55'38.2836"N	124°05'19.9879"W
94	259	841206.4	3976033.5	43°55'09.1378"N	124°05'18.0880"W
95	260	838238.3	3976936.9	43°54'40.2343"N	124°05'04.0215"W
96	261	840922	3972261	43°55'04.7327"N	124°06'09.4149"W
97	262	841073.8	3975766.2	43°55'07.7163"N	124°05'21.6590"W
98	263	840952.8	3971828.8	43°55'04.8530"N	124°06'15.3323"W
99	264	841732.4	3974256	43°55'13.5750"N	124°05'42.6591"W
100	264:01:00	841552.3	3974317.8	43°55'11.8242"N	124°05'41.7099"W
101	265	836800	3972616	43°54'24.2131"N	124°06'02.1488"W
102	266	835305	3972170	43°54'09.2730"N	124°06'07.3573"W
103	267	843526.1	3975030.3	43°55'31.6008"N	124°05'33.1407"W
104	268	837848.7	3970211.4	43°54'33.5382"N	124°06'35.5816"W
105	269	834381	3971241	43°53'59.7616"N	124°06'19.4914"W
106	270	839930.1	3976757.8	43°54'56.8512"N	124°05'07.4550"W
107	271	836694	3969561	43°54'21.8684"N	124°06'43.7779"W
108	272	844160	3976021	43°55'38.2747"N	124°05'19.9873"W

WATER RESOURCES DEPT  
SALEM, OREGON

JAN 25 2005

RECEIVED

WOAHINK WATER USER SURVEY

	A	B	C	D	E
109	273	835305.8	3972170.3	43°54'09.2811"N	124°06'07.3537"W
110	274	842909.9	3974743.8	43°55'25.3997"N	124°05'36.6906"W
111	275	841206	3976033	43°55'09.1336"N	124°05'18.0945"W
112	276	840564.2	3976356.9	43°55'02.9381"N	124°05'13.2979"W
113	277	840180.9	3976496.7	43°54'59.2154"N	124°05'11.1655"W
114	278	843888	3975970	43°55'35.5694"N	124°05'20.5243"W
115	279	841120	3975892	43°55'08.2254"N	124°05'19.9689"W
116	279:01:00	838238	3976936	43°54'40.2310"N	124°05'04.0336"W
117	280	834507.3	3969514.1	43°54'00.2731"N	124°06'43.1301"W
118	281	834569.8	3968730.7	43°54'00.5560"N	124°06'53.8567"W
119	283	834583	3968544	43°54'00.6067"N	124°06'56.4121"W
120	284	834381	3971241	43°53'59.7616"N	124°06'19.4914"W
121	285	834381	3971241	43°53'59.7616"N	124°06'19.4914"W
122	286	839000	3977466	43°54'47.9733"N	124°04'57.2452"W
123	287	837397	3972907	43°54'30.2270"N	124°05'58.5279"W
124	288	837148	3972755	43°54'27.7057"N	124°06'00.4562"W
125	289	837240.4	3972835.3	43°54'28.6514"N	124°05'59.4145"W
126	290	838672	3973500	43°54'43.0586"N	124°05'51.1829"W
127	291	838004.4	3973187.4	43°54'36.3390"N	124°05'55.0576"W
128	292	838472	3973333	43°54'41.0144"N	124°05'53.3448"W
129	293	838327	3973216	43°54'39.5341"N	124°05'54.8566"W
130	294	847348	3974630	43°56'09.1405"N	124°05'40.8461"W
131	295	840922	3972261	43°55'04.7327"N	124°06'09.4149"W
132	296	847348.5	3974630.7	43°56'09.1457"N	124°05'40.8368"W
133	297	841206.4	3976033.5	43°55'09.1378"N	124°05'18.0880"W
134	298	840372	3971717	43°54'59.0749"N	124°06'16.5169"W
135	299	840335	3971889	43°54'58.7830"N	124°06'14.1475"W
136	300	840334.9	3971889.4	43°54'58.7821"N	124°06'14.1420"W
137	301	843866.7	3975502	43°55'35.1611"N	124°05'26.9008"W
138	302	834712	3969925	43°54'02.4677"N	124°06'37.6436"W
139	303	843859	3975563	43°55'35.1110"N	124°05'26.0636"W
140	304	843858.9	3975562.9	43°55'35.1100"N	124°05'26.0649"W
141	305	839930	3976757	43°54'56.8498"N	124°05'07.4658"W
142	306	835999	3972516	43°54'16.2674"N	124°06'03.0432"W
143	307	835305	3972170	43°54'09.2730"N	124°06'07.3573"W
144	308	835111	3971555	43°54'07.0977"N	124°06'15.6357"W

WATER RESOURCES DEPT  
SALEM, OREGON

JAN 25 2005

RECEIVED

T-9854

WOAHINK WATER USER SURVEY

	A	B	C	D	E
145	309	835111	3971555	43°54'07.0977"N	124°06'15.6357"W
146	310	834800	3971000	43°54'03.7932"N	124°06'23.0263"W
147	311	840433	3976439	43°55'01.6784"N	124°05'12.1005"W
148	312	840313.3	3976463.3	43°55'00.5076"N	124°05'11.6988"W
149	313	843358	3974963	43°55'29.9138"N	124°05'33.9609"W
150	314	843358	3974963	43°55'29.9138"N	124°05'33.9609"W
151	315	843358	3974963	43°55'29.9138"N	124°05'33.9609"W
152	316	843358	3974963	43°55'29.9138"N	124°05'33.9609"W
153	317	843358	3974963	43°55'29.9138"N	124°05'33.9609"W
154	318	843358	3974963	43°55'29.9138"N	124°05'33.9609"W
155	319	843358	3974963	43°55'29.9138"N	124°05'33.9609"W
156	320	843358	3974963	43°55'29.9138"N	124°05'33.9609"W
157	321	843358	3974963	43°55'29.9138"N	124°05'33.9609"W
158	322	843358	3974693	43°55'29.7994"N	124°05'37.6467"W
159	323	843358	3974693	43°55'29.7994"N	124°05'37.6467"W
160	324	843358.6	3974963.3	43°55'29.9198"N	124°05'33.9571"W
161	326	838238	3976937	43°54'40.2314"N	124°05'04.0199"W
162	327	838238	3976937	43°54'40.2314"N	124°05'04.0199"W
163	328	838238	3976937	43°54'40.2314"N	124°05'04.0199"W
164	329	838238	3976937	43°54'40.2314"N	124°05'04.0199"W
165	330	838238	3976937	43°54'40.2314"N	124°05'04.0199"W
166	331	838238	3976937	43°54'40.2314"N	124°05'04.0199"W
167	332	838238	3976937	43°54'40.2314"N	124°05'04.0199"W
168	333	838238	3976937	43°54'40.2314"N	124°05'04.0199"W
169	334	838238	3976937	43°54'40.2314"N	124°05'04.0199"W
170	335	838238	3976937	43°54'40.2314"N	124°05'04.0199"W
171	336	838238	3976937	43°54'40.2314"N	124°05'04.0199"W
172	337	838238	3976937	43°54'40.2314"N	124°05'04.0199"W
173	338	838238	3976937	43°54'40.2314"N	124°05'04.0199"W
174	339	838238	3976937	43°54'40.2314"N	124°05'04.0199"W
175	340	838238	3976937	43°54'40.2314"N	124°05'04.0199"W
176	341	838238	3976937	43°54'40.2314"N	124°05'04.0199"W
177	342	838238	3976937	43°54'40.2314"N	124°05'04.0199"W
178	343	838238	3976937	43°54'40.2314"N	124°05'04.0199"W
179	344	838238	3976937	43°54'40.2314"N	124°05'04.0199"W
180	345	838238	3976937	43°54'40.2314"N	124°05'04.0199"W

**RECEIVED**  
 JAN 25 2005  
 WATER RESOURCES DEPT  
 SALEM, OREGON

J-9854

WOAHINK WATER USER SURVEY

	A	B	C	D	E
181	346	837769.9	3970599.5	43°54'32.9259"N	124°06'30.2386"W
182	347	843849.4	3975780.8	43°55'35.1085"N	124°05'23.0846"W
183	348	839863	3970886	43°54'53.6996"N	124°06'27.5599"W
184	350	834569	3968730	43°54'00.5478"N	124°06'53.8658"W
185	351	837148	3972755	43°54'27.7057"N	124°06'00.4562"W
186	352	837148.3	3972755.7	43°54'27.7089"N	124°06'00.4468"W
187	353	847139	3974651.1	43°56'07.0873"N	124°05'40.4355"W
188	354	847026.8	3974686.1	43°56'05.9951"N	124°05'39.8918"W
189	355	842236	3974391	43°55'18.6011"N	124°05'41.1115"W
190	356	842235.9	3974391.2	43°55'18.6002"N	124°05'41.1087"W
191	357	841030.5	3971548.1	43°55'05.5003"N	124°06'19.2094"W
192	358	835122	3972055	43°54'07.4186"N	124°06'08.8192"W
193	359	835122	3972055	43°54'07.4186"N	124°06'08.8192"W
194	360	842211	3975100	43°55'18.6547"N	124°05'31.4187"W
195	361	834500	3971155	43°54'00.8991"N	124°06'20.7349"W
196	362	834381	3971242	43°53'59.7620"N	124°06'19.4777"W
197	364	834381	3971241	43°53'59.7616"N	124°06'19.4914"W
198	365	843888	3975970.7	43°55'35.5697"N	124°05'20.5148"W
199	366	845222	3974777	43°55'48.2264"N	124°05'37.5926"W
200	367	845222	3974777	43°55'48.2264"N	124°05'37.5926"W
201	368	845222	3974777	43°55'48.2264"N	124°05'37.5926"W
202	369	845222	3974777	43°55'48.2264"N	124°05'37.5926"W
203	370	845222	3974777	43°55'48.2264"N	124°05'37.5926"W
204	371	845222	3974777	43°55'48.2264"N	124°05'37.5926"W
205	372	845222	3974777	43°55'48.2264"N	124°05'37.5926"W
206	373	845222	3974777	43°55'48.2264"N	124°05'37.5926"W
207	374	845222	3974777	43°55'48.2264"N	124°05'37.5926"W
208	375	845222	3974777	43°55'48.2264"N	124°05'37.5926"W
209	376	839930.1	3976757.8	43°54'56.8512"N	124°05'07.4550"W
210	377	835122	3972055	43°54'07.4186"N	124°06'08.8192"W
211	378	835999.2	3972516.6	43°54'16.2696"N	124°06'03.0352"W
212	379	843888	3975970	43°55'35.5694"N	124°05'20.5243"W
213	380	836164	3972880	43°54'18.0499"N	124°05'58.1727"W
214	382	836164	3972880	43°54'18.0499"N	124°05'58.1727"W
215	386	836164	3972880	43°54'18.0499"N	124°05'58.1727"W
216	388	836164	3972880	43°54'18.0499"N	124°05'58.1727"W

WATER RESOURCES DEPT  
SALEM, OREGON

JAN 25 2005

RECEIVED

WOAHINK WATER USER SURVEY

	A	B	C	D	E
217	390	843358	3974963	43°55'29.9138"N	124°05'33.9609"W
218	391	841222	3975033	43°55'08.8682"N	124°05'31.7538"W
219	392	841222	3975033	43°55'08.8682"N	124°05'31.7538"W

**RECEIVED**

JAN 25 2005

WATER RESOURCES DEPT  
SALEM, OREGON



RECEIVED  
OCT 7 1968

Permit No. 33923

T-9854

STATE ENGINEER  
SALEM, OREGON

\*APPLICATION FOR PERMIT

To appropriate the Public Waters of the State of Oregon

I, City of Dunes City  
(Name of applicant)  
of Dunes City  
(Mailing address)  
State of Oregon, do hereby make application for a permit to appropriate the following described public waters of the State of Oregon, SUBJECT TO EXISTING RIGHTS:

If the applicant is a corporation, give date and place of incorporation \_\_\_\_\_

1. The source of the proposed appropriation is Woahink Lake  
(Name of stream)

\_\_\_\_\_, a tributary of \_\_\_\_\_

2. The amount of water which the applicant intends to apply to beneficial use is 1.4  
cubic feet per second. \_\_\_\_\_  
(If water is to be used from more than one source, give quantity from each)

\*\*3. The use to which the water is to be applied is domestic supplies  
(Irrigation, power, mining, manufacturing, domestic supplies, etc.)

4. The point of diversion is located 640 ft. N and 180 ft. W from the S.E.  
(N. or S.) (E. or W.)  
corner of Section 22, T19S, R12W, W.M.  
(Section or subdivision)

(If preferable, give distance and bearing to section corner)

(If there is more than one point of diversion, each must be described. Use separate sheet if necessary)

being within the SE1 SE1  
(Give smallest legal subdivision) of Sec. 22, Tp. 19S  
(N. or S.)

R. 12W, W. M., in the county of Lane  
(E. or W.)

5. The pipe line  
(State ditch, canal or pipe line) to be water distribution system  
(Ditch or feet)  
in length, terminating in the \_\_\_\_\_ of Sec. \_\_\_\_\_, Tp. \_\_\_\_\_  
(Smallest legal subdivision) (N. or S.)

R. \_\_\_\_\_, W. M., the proposed location being shown throughout on the accompanying map.  
(E. or W.)

DESCRIPTION OF WORKS

Diversion Works—

6. (a) Height of dam \_\_\_\_\_ feet, length on top \_\_\_\_\_ feet, length at bottom \_\_\_\_\_ feet; material to be used and character of construction \_\_\_\_\_  
(Loose rock, concrete, masonry, rock and brush, timber crib, etc., wasteway over or around dam)

None required

(b) Description of headgate \_\_\_\_\_  
(Timber, concrete, etc., number and size of openings)

None required

(c) If water is to be pumped give general description 2 - 10 h.p. turbine  
(Size and type of pump)  
type electric pumps, 300 gpm @ 120 T.D.H.  
(Size and type of engine or motor to be used, total head water is to be lifted, etc.)

\*A different form of application is provided where storage works are contemplated.

\*\*Application for permits to appropriate water for the generation of electricity, with the exception of municipalities, must be made to the Hydroelectric Commission. Either of the above forms may be secured, without cost, together with instructions by addressing the State Engineer, Salem, Oregon.

Canal System or Pipe Line—

7. (a) Give dimensions at each point of canal where materially changed in size, stating miles from headgate. At headgate: width on top (at water line) None required feet; width on bottom \_\_\_\_\_ feet; depth of water \_\_\_\_\_ feet; grade \_\_\_\_\_ feet fall per one thousand feet.

(b) At \_\_\_\_\_ miles from headgate: width on top (at water line) \_\_\_\_\_ feet; width on bottom \_\_\_\_\_ feet; depth of water \_\_\_\_\_ feet; grade \_\_\_\_\_ feet fall per one thousand feet.

(c) Length of pipe, 22,000 ft.; size at intake, 10 in.; size at 1,000 ft. from intake 8 in.; size at place of use 6 in.; difference in elevation between intake and place of use, 160 ft. Is grade uniform? No Estimated capacity, 1.4 sec. ft.

8. Location of area to be irrigated, or place of use Dunes City

Township North or South	Range E. or W. of Willamette Meridian	Section	Forty-acre Tract	Number Acres To Be Irrigated
19 S	12 W	11	SE 1/4 of NW 1/4	Municipal
"	"	11	SW 1/4 of NE 1/4	"
"	"	11	NE 1/4 of SW 1/4	"
"	"	11	SE 1/4 of SW 1/4	"
"	"	11	NW 1/4 of SE 1/4	"
"	"	11	SW 1/4 of SE 1/4	"
"	"	11	NE 1/4 of SE 1/4	"
"	"	11	SE 1/4 of SE 1/4	"
"	"	13	SW 1/4 of SW 1/4	"
"	"	14	NE 1/4 of NW 1/4	"
"	"	14	NW 1/4 of NE 1/4	"
"	"	14	NE 1/4 of NE 1/4	"

(If more space required, attach separate sheet)

Pages 2 & 3 attached

(a) Character of soil \_\_\_\_\_

(b) Kind of crops raised \_\_\_\_\_

Power or Mining Purposes—

9. (a) Total amount of power to be developed \_\_\_\_\_ theoretical horsepower.

(b) Quantity of water to be used for power \_\_\_\_\_ sec. ft.

(c) Total fall to be utilized \_\_\_\_\_ feet.  
(Head)

(d) The nature of the works by means of which the power is to be developed \_\_\_\_\_

(e) Such works to be located in \_\_\_\_\_ of Sec. \_\_\_\_\_,  
(Legal subdivision)

Tp. \_\_\_\_\_, R. \_\_\_\_\_, W. M. \_\_\_\_\_  
(No. N. or S.) (No. E. or W.)

(f) Is water to be returned to any stream? \_\_\_\_\_  
(Yes or No)

(g) If so, name stream and locate point of return \_\_\_\_\_

\_\_\_\_\_, Sec. \_\_\_\_\_, Tp. \_\_\_\_\_, R. \_\_\_\_\_, W. M. \_\_\_\_\_  
(No. N. or S.) (No. E. or W.)

(h) The use to which power is to be applied is \_\_\_\_\_

(i) The nature of the mines to be served \_\_\_\_\_

35923 RECEIVED  
 OCT 7 1968  
 STATE ENGINEER  
 SALEM OREGON

Item 8. Page 2  
 Dunes City, Oregon

Township	Range	Section	Forty-Acre Tract	
19 S	12 W	14	SE 1/4 of NE 1/4	Municipal
"	"	14	SW 1/4 of NE 1/4	"
"	"	14	NW 1/4 of SE 1/4	"
"	"	14	NE 1/4 of SE 1/4	"
"	"	14	SE 1/4 of SE 1/4	"
"	"	14	SW 1/4 of SE 1/4	"
"	"	14	NE 1/4 of SW 1/4	"
"	"	14	SE 1/4 of SW 1/4	"
"	"	14	SW 1/4 of SW 1/4	"
19 S	"	15	SE 1/4 of SE 1/4	"
"	"	15	SW 1/4 of SE 1/4	"
19 S	"	22	NW 1/4 of NE 1/4	"
"	"	22	NE 1/4 of NE 1/4	"
"	"	22	SE 1/4 of NE 1/4	"
"	"	22	SW 1/4 of NE 1/4	"
"	"	22	NW 1/4 of SE 1/4	"
"	"	22	SE 1/4 of SE 1/4	"
"	"	22	SE 1/4 of SW 1/4	"
"	"	23	NW 1/4 of NW 1/4	"
"	"	23	NE 1/4 of NW 1/4	"
"	"	23	SE 1/4 of NW 1/4	"
"	"	23	SW 1/4 of NW 1/4	"
"	"	23	NW 1/4 of NE 1/4	"
"	"	23	NE 1/4 of NE 1/4	"
"	"	23	SE 1/4 of NE 1/4	"
"	"	23	SW 1/4 of NE 1/4	"
"	"	23	NW 1/4 of SE 1/4	"
"	"	23	NE 1/4 of SE 1/4	"
"	"	23	SE 1/4 of SE 1/4	"
"	"	23	SW 1/4 of SE 1/4	"
"	"	23	NW 1/4 of SW 1/4	"
"	"	23	NE 1/4 of SW 1/4	"
"	"	23	SE 1/4 of SW 1/4	"
"	"	23	SW 1/4 of SW 1/4	"
"	"	24	NW 1/4 of NW 1/4	"
"	"	24	SW 1/4 of NW 1/4	"
"	"	25	NW 1/4 of NW 1/4	"
"	"	26	NW 1/4 of NW 1/4	"
"	"	26	NE 1/4 of NW 1/4	"
"	"	26	SE 1/4 of NW 1/4	"
"	"	26	SW 1/4 of NW 1/4	"
"	"	26	NW 1/4 of NE 1/4	"
"	"	26	NE 1/4 of NE 1/4	"
"	"	26	SW 1/4 of NE 1/4	"

Item 8. Page 3  
Dunes City, Oregon

Township	Range	Section	Forty-Acre Tract	
19 S	12 W	27	NE 1/4 of NW 1/4	Municipal
"	"	27	NW 1/4 of NE 1/4	"
"	"	27	NE 1/4 of NE 1/4	"
"	"	27	SE 1/4 of NE 1/4	"
"	"	27	SW 1/4 of NE 1/4	"
"	"	27	NW 1/4 of SE 1/4	"
"	"	27	SE 1/4 of SE 1/4	"
"	"	27	SW 1/4 of SE 1/4	"
"	"	34	NW 1/4 of NW 1/4	"
"	"	34	NE 1/4 of NW 1/4	"
"	"	34	SW 1/4 of NW 1/4	"
"	"	34	NW 1/4 of NE 1/4	"
"	"	34	SW 1/4 of NE 1/4	"

Municipal or Domestic Supply—

10. (a) To supply the city of Dunes City

Lane County, having a present population of 648

and an estimated population of 3,000 in 1999

(b) If for domestic use state number of families to be supplied 216 present  
1,000 future

(Answer questions 11, 12, 13, and 14 in all cases)

11. Estimated cost of proposed works, \$ 186,000.00

12. Construction work will begin on or before April 1969

13. Construction work will be completed on or before October 1969

14. The water will be completely applied to the proposed use on or before January 1970

City of Dunes City

*Wilho F. Perly* Engineer  
(Signature of applicant)

Remarks:

The proposed work will consist of the construction of a public water supply system consisting of water intake and pumping station, treatment facilities, reservoir, and distribution system.

STATE OF OREGON, }  
County of Marion, } ss.

This is to certify that I have examined the foregoing application, together with the accompanying maps and data, and return the same for \_\_\_\_\_

In order to retain its priority, this application must be returned to the State Engineer, with corrections on or before \_\_\_\_\_, 19\_\_\_\_\_.

WITNESS my hand this \_\_\_\_\_ day of \_\_\_\_\_, 19\_\_\_\_\_.

STATE ENGINEER

By \_\_\_\_\_ ASSISTANT

PERMIT

STATE OF OREGON, }  
County of Marion, } ss.

This is to certify that I have examined the foregoing application and do hereby grant the same, SUBJECT TO EXISTING RIGHTS and the following limitations and conditions:

The right herein granted is limited to the amount of water which can be applied to beneficial use and shall not exceed 1.64 cubic feet per second measured at the point of diversion from the stream, or its equivalent in case of rotation with other water users, from Woahink Lake

The use to which this water is to be applied is domestic

If for irrigation, this appropriation shall be limited to \_\_\_\_\_ of one cubic foot per second or its equivalent for each acre irrigated \_\_\_\_\_

and shall be subject to such reasonable rotation system as may be ordered by the proper state officer.

The priority date of this permit is October 7, 1968

Actual construction work shall begin on or before April 9, 1970 and shall thereafter be prosecuted with reasonable diligence and be completed on or before October 1, 1971

Complete application of the water to the proposed use shall be made on or before October 1, 1972

WITNESS my hand this 9th day of April, 1969

*Chris L. Wheeler*  
STATE ENGINEER

pc

Application No. 45456  
Permit No. 33923

PERMIT

TO APPROPRIATE THE PUBLIC WATERS OF THE STATE OF OREGON

This instrument was first received in the office of the State Engineer at Salem, Oregon, on the 17th day of October 1968 at 8:00 o'clock A. M.

Returned to applicant:

Approved:

April 9, 1969

Recorded in book No. \_\_\_\_\_ of 33923 Permits on page \_\_\_\_\_

CHRIS L. WHEELER  
STATE ENGINEER

Drainage Basin No. 15 page 64  
Fees \$ 27.00

T-9854

Kelly

T-9854

PERMIT  
AMENDMENT

Name City of Dunes City  
By Jeanne Carda  
Address PO Box 97  
Westlake, OR. 97493  
541-999-3338

DESCRIPTION OF WATER RIGHT

Name of stream Wahink Lake  
Trib. of Wahink Creek County of Lane  
Use Domestic  
Quantity of water \_\_\_\_\_ No. of acres \_\_\_\_\_  
Name of ditch \_\_\_\_\_  
Date of priority 10-7-1968  
In name of City of Dunes City  
\_\_\_\_\_ Adjudication, Vol. \_\_\_\_\_, page \_\_\_\_\_  
App. No. 5-45456 Per. No. 5-33923 Cert. No. \_\_\_\_\_  
Certificate cancelled \_\_\_\_\_  
Notation made on record by \_\_\_\_\_

FEEES PAID

Date	Amount	Receipt No.
<u>1/25/05</u>	<u>350.00</u>	<u>72388</u>
TOTAL . . .		
	Cert. Fee	

FEEES REFUNDED

Date	Amount	Check No.

Change in APOD  
Date filed 1-25-05  
Date of hearing \_\_\_\_\_  
Place of hearing \_\_\_\_\_  
Date of order \_\_\_\_\_ Vol. \_\_\_\_\_, page \_\_\_\_\_  
Date for application of water \_\_\_\_\_  
Proof mailed \_\_\_\_\_  
Proof received \_\_\_\_\_  
Certificate issued \_\_\_\_\_ Vol. \_\_\_\_\_, page \_\_\_\_\_

REMARKS

VOID/NO CWR

From: "Bob Rice" <Robert.D.RICE@wrд.state.or.us>  
 To: "Kelly Starnes \ (Kelly Starnes\)" <Patrick.K.STARNES@wrд.state.or.us>  
 Subject: FW: T-9854 Woahink Lake  
 Date: Wed, 28 Sep 2005 10:28:57 -0700  
 X-Security: MIME headers sanitized on kettle.wrд.state.or.us  
 See <http://www.impsec.org/email-tools/sanitizer-intro.html>  
 for details. \$Revision: 1.139 \$Date: 2003-09-07 10:14:23-07  
 X-Mailer: Microsoft Office Outlook, Build 11.0.6353  
 X-MS-TNEF-Correlator: 000000002BCC60D54153D811B2AB0050041875F004DB2D00  
 thread-index: AcW5XJrWQCiOUg8eRpmjuZ9sSVQ57AK9UOog  
 X-Spam-Checker-Version: SpamAssassin 2.63 (2004-01-11) on  
 kettle.wrд.state.or.us  
 X-Spam-Status: No, hits=0.0 required=5.0 tests=none autolearn=ham version=2.63  
 X-Spam-Level:

Kelly,

George Westfall called me today and indicated that ODFW would not be commenting on this permit amendment.

If you have any questions, please let me know.

--Bob

---

From: Bob Rice [<mailto:Robert.D.RICE@wrд.state.or.us>]  
 Sent: Wednesday, September 14, 2005 11:46 AM  
 To: Bob Buckman ([Robert.C.Buckman@state.or.us](mailto:Robert.C.Buckman@state.or.us))  
 Cc: George Westfall ([westfallgm@juno.com](mailto:westfallgm@juno.com)); Rick Kepler (Rick Kepler); Kelly Starnes (Kelly Starnes)  
 Subject: T-9854 Woahink Lake

Hi Bob B.,

I hope you've had a good summer. I expect it's been a busy one, and wanted to flag an issue for you.

On July 11, 2005, the Department sent you a copy of the above referenced transfer application. We had requested comments from you by August 10th, regarding whether the transfer would injure instream water rights, or other water rights in which ODFW has an interest. Additionally, we are required to consult with you regarding fish screens or by-pass devices.

Given the high profile of issues surrounding Woahink Lake, the Department would appreciate a response by September 30th, to make sure that your comments are appropriately considered.

If you have any questions, please contact Kelly Starnes at 503-986-0886.

Many thanks for your help!



--Bob R

Bob Rice  
Field Services Division  
Water Resources Department  
725 Summer Street NE, Suite A  
Salem, Oregon 97301-1271  
(503) 986-0885  
Fax: 503.986.0903  
[www.wrd.state.or.us](http://www.wrd.state.or.us)



[winmail37.dat](#)

From: "Bob Rice" <Robert.D.RICE@ wrd.state.or.us>  
To: "Bob Buckman" <Robert.C.Buckman@ STATE. OR. US>  
Cc: "George Westfall" <westfallgm@juno.com>,  
"Rick Kepler \ (Rick Kepler)" <Rick.J.Kepler@ STATE. OR. US>,  
"Kelly Starnes \ (Kelly Starnes)" <Patrick.K.STARNES@ wrd.state.or.us>  
Subject: T-9854 Woahink Lake  
Date: Wed, 14 Sep 2005 11:46:23 -0700  
X-Security: MIME headers sanitized on kettle.wrd.state.or.us  
See <http://www.impsec.org/email-tools/sanitizer-intro.html>  
for details. \$Revision: 1.139 \$Date: 2003-09-07 10:14:23-07  
X-Mailer: Microsoft Office Outlook, Build 11.0.6353  
Thread-Index: AcW5XJrWQCiOUg8eRpmjuZ9sSVQ57A==  
X-Spam-Checker-Version: SpamAssassin 2.63 (2004-01-11) on  
kettle.wrd.state.or.us  
X-Spam-Status: No, hits=0.1 required=5.0 tests=HTML\_60\_70,HTML\_MESSAGE  
autolearn=no version=2.63  
X-Spam-Level:

Hi Bob B.,

I hope you've had a good summer. I expect it's been a busy one, and wanted to flag an issue for you.

On July 11, 2005, the Department sent you a copy of the above referenced transfer application. We had requested comments from you by August 10<sup>th</sup>, regarding whether the transfer would injure instream water rights, or other water rights in which ODFW has an interest. Additionally, we are required to consult with you regarding fish screens or by-pass devices.

Given the high profile of issues surrounding Woahink Lake, the Department would appreciate a response by **September 30<sup>th</sup>**, to make sure that your comments are appropriately considered.

If you have any questions, please contact Kelly Starnes at 503-986-0886.

Many thanks for your help!

--Bob R

Bob Rice

Field Services Division

Water Resources Department

725 Summer Street NE, Suite A

Salem, Oregon 97301-1271

(503) 986-0885

Fax: 503.986.0903

[www.wrd.state.or.us](http://www.wrd.state.or.us)



# Oregon

Theodore R. Kulongoski, Governor

**Water Resources Department**  
North Mall Office Building  
725 Summer Street NE, Suite A  
Salem, OR 97301-1271  
503-986-0900  
FAX 503-986-0904

July 11, 2005

Bob Buckman  
Oregon Department of Fish and Wildlife  
Newport Field Office  
2040 SE Marine Science Drive  
Newport, Oregon 97365-5294

Reference: Transfer # **9854**

Enclosed for your review is a copy of a water right transfer application from **Woahink Lake**, tributary of **Woahink Creek**.

Consistent with the Oregon Plan, we are soliciting your input on whether the proposed transfer would injure an instream water right or any other water right in which ODFW has an interest. If you believe that the transfer would injure a water right, please describe the nature of the injury and provide any supporting information which you have available.

ORS 540.525 and 540.532 require that we consult with you to determine if a fish screen or by-pass device should be required in conjunction with a permanent or historic change in a point of diversion. If you request a fish screen or by-pass device, we will include such a condition in the transfer order and the applicant will be eligible to participate in ODFW's cost sharing program for screening and by-pass devices.

We must receive your response in our Salem office

Attention: Transfer Section  
Water Resources Department  
725 SUMMER ST NE SUITE A  
SALEM OR 97301-4172

**by August 10, 2005** in order to consider it in our decision on the application and to include the appropriate conditions in any approval order. We will presume that you do not have comments and do not intend to request fish screens or by-pass devices if we do not receive a response.

If you have questions, please call 503-986-0886.

Enclosure

cc: File



From: "Bob Rice" <Robert.D.RICE@wrд.state.or.us>  
To: "Kelly Starnes \ (Kelly Starnes\)" <Patrick.K.STARNES@wrд.state.or.us>  
Subject:  
Date: Fri, 9 Sep 2005 09:46:42 -0700  
X-Security: MIME headers sanitized on kettle.wrd.state.or.us  
See <http://www.impsec.org/email-tools/sanitizer-intro.html>  
for details. \$Revision: 1.139 \$Date: 2003-09-07 10:14:23-07  
X-Mailer: Microsoft Office Outlook, Build 11.0.6353  
Thread-Index: AcW1Xg6bJEvJuXrrRoCtX428ZXg6Gg==  
X-Spam-Checker-Version: SpamAssassin 2.63 (2004-01-11) on  
kettle.wrd.state.or.us  
X-Spam-Status: No, hits=0.6 required=5.0 tests=HTML\_60\_70,HTML\_MESSAGE,  
HTML\_TITLE\_EMPTY autolearn=no version=2.63  
X-Spam-Level:

Kelly,

Would you send me the info on the Dunes City Permit amendment that you're waiting for from ODFW.

(What we're waiting for, when we sent them info, and what we sent them, when we asked for there response, any follow up)

I'll contact some ODFW folks for us.

Thanks!

--Bob

Bob Rice

Field Services Division

Water Resources Department

725 Summer Street NE, Suite A

Salem, Oregon 97301-1271

(503) 986-0885

Fax: 503.986.0903

[www.wrd.state.or.us](http://www.wrd.state.or.us)



# Oregon

Theodore R. Kulongoski, Governor

## Water Resources Department

North Mall Office Building  
725 Summer Street NE, Suite A  
Salem, OR 97301-1271  
503-986-0900  
FAX 503-986-0904

February 3, 2005

Jeff Ziller  
Oregon Department of Fish and Wildlife  
3150 E Main Street  
Springfield, OR 97478

Reference: Transfer # 9854

Enclosed for your review is a copy of a water right transfer application from **Woahink Lake**, tributary of **Woahink Creek**.

Consistent with the Oregon Plan, we are soliciting your input on whether the proposed transfer would injure an instream water right or any other water right in which ODFW has an interest. If you believe that the transfer would injure a water right, please describe the nature of the injury and provide any supporting information which you have available.

ORS 540.525 and 540.532 require that we consult with you to determine if a fish screen or by-pass device should be required in conjunction with a permanent or historic change in a point of diversion. If you request a fish screen or by-pass device, we will include such a condition in the transfer order and the applicant will be eligible to participate in ODFW's cost sharing program for screening and by-pass devices.

We must receive your response in our Salem office

Attention: Transfer Section  
Water Resources Department  
725 SUMMER ST NE SUITE A  
SALEM OR 97301-4172

**by March 7, 2005** in order to consider it in our decision on the application and to include the appropriate conditions in any approval order. We will presume that you do not have comments and do not intend to request fish screens or by-pass devices if we do not receive a response.

If you have questions, please call 503-986-0883.

Enclosure

cc: Wm # 2, Michael Mattick  
Applicant

RECEIVED

JAN 25 2005



WATER RESOURCES DEPT  
Oregon Water Resources Department  
725 Summer Street NE, Suite A  
Salem, Oregon 97301-1271  
(503) 986-0900  
www.wrd.state.or.us

# Application for Water Right Transfer

Please type or print legibly in dark ink. If your application is incomplete or inaccurate, we will return it to you. If any requested information does not apply to your application, insert "n/a". Please read and refer to the instructions when completing your application. A summary of review criteria and procedures that are generally applicable to these applications is available at [www.wrd.state.or.us/publication/reports/index.shtml](http://www.wrd.state.or.us/publication/reports/index.shtml).

## APPLICATION FOR:

Please check one		
<input type="checkbox"/> Water Right Transfer	<input type="checkbox"/> Temporary Transfer (number of years _____)	<input type="checkbox"/> Drought Transfer
<input type="checkbox"/> Historic Change in POD	<input type="checkbox"/> Permit Amendment	<input type="checkbox"/> Point of Diversion Change Due to Government Action
<input type="checkbox"/> To Instream Use		
<input type="checkbox"/> Other Transfer		

## 1. APPLICANT INFORMATION

**Name:** CITY OF DUNES CITY

First Last

**Address:** P.O. BOX 97

WESTLAKE, OREGON 97493

City State Zip

**Phone:** (541)997-3338 (541)997-5834

Home Work Other

**\*Fax:** (541)997-5751 **\*E-Mail address:** jeanniedunescity@charterinternet.com

*\*Optional information*

## 2. AGENT INFORMATION

*(The agent listed is authorized to represent the applicant in all matters relating to this transfer application)*

**Name:** JEANNIE CERDA

First Last

**Address:** P.O. BOX 97

WESTLAKE, OREGON 97493

City State Zip

**Phone:** 541-997-3338 541-997-5834

Home Work Other

**\*Fax:** 541-997-5751 **\*E-Mail address:** jeanniedunescity@charterinternet.com

*\*Optional information*

T-9854

### 3. TYPE OF CHANGE PROPOSED

Please check all that apply

Point of Diversion or Appropriation	Place of Use	Character of Use (n/a for Permit Amendments)
<input type="checkbox"/> <b>Change</b> (The old point of diversion or appropriation will <b>not</b> be used for the portion of the water right affected by the transfer.) <input checked="" type="checkbox"/> <b>Additional</b> (Both the old and new points of diversion or appropriation will be used for the portion of the water right affected by the transfer.) <input type="checkbox"/> <b>Historic Point of Diversion</b> (Unauthorized point of diversion used for more than 10 years.) <input type="checkbox"/> <b>Surface Water to Ground Water</b> (A new point of appropriation will be used <b>instead of</b> the old point of diversion and not as an additional point of appropriation.)	<input type="checkbox"/> <b>All, or a portion, of the right will be exercised at a different location than currently authorized.</b> (Use of water at the current location will be discontinued.) <input type="checkbox"/> <b>Exchange</b> (Water from another source will be used in exchange for supplying an equal amount of replacement water to that source.)	<p style="text-align: center;"><b>Proposed new use:</b></p> <input type="checkbox"/> Irrigation <input type="checkbox"/> Municipal <input type="checkbox"/> Quasi-municipal <input type="checkbox"/> Commercial <input type="checkbox"/> Industrial <input type="checkbox"/> Instream (complete <b>Supplemental Form B</b> ) <input type="checkbox"/> Domestic (indicate number of households) _____ <input type="checkbox"/> Other _____  <input type="checkbox"/> <b>Substitution</b> (A supplemental ground water right will be substituted for a primary surface water right.)

Reason for changes: TO ALLOW DUNES CITY RESIDENTS TO UTILIZE DUNES CITY'S WATER RIGHT FOR DOMESTIC USE.

Describe the *current* water delivery system. Include information on the pumps, canals, pipelines and sprinklers used to divert, convey and apply the water at the authorized place of use.

*The description must be sufficient to demonstrate that the full quantity of water to be transferred can be conveyed from the authorized source and applied at the authorized location and that the applicant is ready, willing, and able to exercise the right. (Not applicable to applications for Permit Amendments.)*

N/A

System capacity: \_\_\_\_\_ cubic feet per second (cfs)

*Attach one or more Evidence of Use Affidavits (Supplemental Form A) demonstrating that each of the right(s) involved in the transfer have been exercised in the last five years or that a presumption of forfeiture for non-use could be rebutted. (Not applicable to applications for Permit Amendments.)*

Transfer Application/2

**RECEIVED**

JAN 25 2005

**WATER RESOURCES DEPT  
SALEM, OREGON**

T-9854

**4. CURRENT WATER RIGHT INFORMATION**

*A separate page providing the information in this section must be completed for each certificate, permit, decree, or other right involved in the proposed transfer.*

Water Right Subject to Transfer (check and complete **one** of the following):

<input type="checkbox"/> Certificated Right	_____	_____
	Certificate Number	Permit Number or Decree Name
<input type="checkbox"/> Adjudicated, Un-certificated Right	_____	_____
	Name of Decree	Page Number
<input type="checkbox"/> Permit for which Proof has been Approved	_____	_____
	Permit Number	Date Claim of Beneficial Use Submitted
<input type="checkbox"/> Transferred Right for which Proof has been Filed	_____	_____
	Previous Transfer Number	Date Claim of Beneficial Use Submitted
<input checked="" type="checkbox"/> Permit for which an Amendment is Requested	33923	_____
	Permit Number	Completion Date of Permit

Name on Permit, Certificate, or Decree: CITY OF DUNES CITY

County: LANE Authorized Use(s): DOMESTIC

Are there multiple **Priority Dates** identified on the water right?  Yes  No  
*If "Yes", any information provided on Page 4 must identify which priority date is associated with each of the proposed points of diversion/appropriation and places of use. In addition, list those priority dates:* OCTOBER 7, 1968

Source(s) of Water Listed on Right: WOAHINK LAKE

Tributary to: WOAHINK CREEK

Are there other **Sources** listed on the water right?  Yes  No  
*If "Yes", any information provided on Page 4 must identify which source is associated with each of the proposed points of diversion/appropriation and proposed places of use. In addition, list those other sources:* \_\_\_\_\_

Are there **Other Water Rights** or permits associated with this land?  Yes  No  
*If "Yes", what are the Permit or Certificate Numbers?* 44501  
*Pursuant to ORS 540.510, any right that is supplemental to a primary right proposed for transfer must be included in the transfer or be cancelled.*

Remarks: \_\_\_\_\_  
 \_\_\_\_\_  
 \_\_\_\_\_  
 \_\_\_\_\_

T-9854

**RECEIVED**  
 JAN 25 2005  
 WATER RESOURCES DEPT  
 SALEM, OREGON







**6. AFFECTED DISTRICTS AND LOCAL GOVERNMENTS**

Are any of the water rights proposed for transfer located within or served by an irrigation or other water district?  Yes  No

Will any of the water rights be located within or served by an irrigation or other water district after the proposed transfer?  Yes  No

Is water for any of the rights supplied under a water service agreement or other contract for stored water with a Federal agency?  Yes  No

*If "Yes", for any of the above, list the name and mailing address of the district and/or agency:*

\_\_\_\_\_  
\_\_\_\_\_  
\_\_\_\_\_

List the name and mailing address of all affected local governments (e.g., county, city, municipal corporation, and tribal governments within whose jurisdiction the rights are located).

\_\_\_\_\_  
\_\_\_\_\_  
\_\_\_\_\_

**7. LAND OWNERSHIP**

Does the applicant own the lands **FROM** which the right is being transferred?  Yes  No

*If "No", provide the following information. For Temporary Transfers, also include a notarized statement granting consent to the transfer from each of the landowners:*

Names of Current Landowner(s): SEE ATTACHED  
First Last

Address: \_\_\_\_\_

City State Zip

Does the applicant own the lands **TO** which the right is being transferred?  Yes  No

*If "No", provide the following information:*

Names of Receiving Landowner(s): SEE ATTACHED  
First Last

Address: \_\_\_\_\_

City State Zip

Check one of the following:

- The receiving landowner will be responsible for completion of the proposed changes after the final order is issued. All notices and correspondence should be sent to this landowner.
- The applicant will remain responsible for completion of changes. Notices and correspondence should continue to be sent to the applicant and applicant's agent.

**RECEIVED**

JAN 25 2005

**WATER RESOURCES DEPT  
SALEM, OREGON**

T-9854

## 8. ATTACHMENTS

*Check each of the following attachments included with this application. The application will be returned if all required attachments are not included.*


<p><b>Form A – Evidence of Use Affidavits</b></p> <p><input type="checkbox"/> At least one Evidence of Use Affidavit documenting that the right has been used during the last five years or that the right is not subject to forfeiture under ORS 540.610 is attached. The affidavit provided must be the original, not a copy.</p> <p><b>Form B – Instream Water Right Transfer</b></p> <p><input type="checkbox"/> Required for instream transfers only.</p> <p><b>Map</b></p> <p><input type="checkbox"/> Permanent Water Right Transfer The map must be prepared by a Certified Water Right Examiner and meet the requirements of OAR 690-380-3100 unless a waiver has been granted. The map provided must be the original, not a copy.</p> <p><input type="checkbox"/> Permit Amendment, Temporary Transfer, or Other Application A map meeting the requirements of OAR 690-380-3100 must be included but need not be prepared by a Certified Water Right Examiner.</p> <p><b>Evidence of Lien Holder Notification</b></p> <p><input type="checkbox"/> Copies of the written notification of the proposed transfer provided by the applicant to each lien holder, unless the water right has been quit claimed.</p> <p><b>Recorded Deed</b></p> <p><input type="checkbox"/> Required for temporary transfers only.</p>	<p><b>Land Use Information Form:</b></p> <p><input type="checkbox"/> Enclosed</p> <p><input type="checkbox"/> Not Required if all of the following are met:</p> <ul style="list-style-type: none"> <li>① In EFU zone or irrigation district,</li> <li>② Change in place of use only,</li> <li>③ No structural changes needed, including diversion works, delivery facilities, other structures, and</li> <li>④ Irrigation only.</li> </ul> <p><b>Water Well Reports/Well Logs:</b></p> <p><input type="checkbox"/> The application is for a change in point of appropriation or change from surface water to ground water and copies of all water well reports are attached.</p> <p><input type="checkbox"/> Water well reports are not available and a description of construction details including well depth, static water level, and information necessary to establish the ground water body developed or proposed to be developed is attached.</p> <p><input type="checkbox"/> The application is for a surface water transfer and water well reports are not required.</p> <p><b>Fees:</b></p> <p><input checked="" type="checkbox"/> Amount enclosed: \$ <u>350.00</u> See the Department's Fee Schedule at <a href="http://www.wrd.state.or.us">www.wrd.state.or.us</a> or call (503) 986-0900.</p>
---	---

## 9. SIGNATURES

I (we) understand that prior to approval of a permanent transfer and after issuance of a draft preliminary determination by the Department, I (we) must submit:

- (1) A report on ownership and lien information prepared by a title company within the last three months if required under OAR 690-380-3000(18), and
- (2) If I (we) are not the landowners, proof that the landowner or entity to which the water right has been quitclaimed consents to the transfer or that ownership information is not required.

I (we) affirm that the information contained in this application is true and accurate.

 _____ <small>applicant signature</small>	<u>Jeannie Cerda</u> _____ <small>name (print)</small>	<u>1-24-05</u> _____ <small>date</small>
_____ <small>applicant signature</small>	_____ <small>name (print)</small>	_____ <small>date</small>

**Before submitting your application, be sure you have:**

- Answered each question completely.
- Included the required attachments.
- Provided original signatures for all named deed holders or other parties with an interest in the right.
- Included a check payable to the Oregon Water Resources Department for the appropriate amount.

RECEIVED

JAN 25 2005

WATER RESOURCES DEPT  
SALEM, OREGON

*Transfer Application/7*

T-9854

RECEIVED

JAN 25 2005

WATER RESOURCES DEPT  
SALEM, OREGON

List of Properties

Printed 1/20/2005

353	5485 Woahink Drive	19-12-14-1	6100	Community Residence
385	No Address	19-12-23-31	3400B	Vacant Land
391	4990 Brentwood	19-12-27-21	1300	Single Family Residence
167	4990 Brentwood	19-12-27-21	1300	Single Family Residence
168	5648 Shady Lane	19-12-14-44	600	Single Family Residence
169	Vacant	19-12-23-31	3400	Vacant Land
170	4950 Brentwood Drive	19-12-27-11	1200	Single Family Residence
171	4973 Lakeshore Drive	19-12-22-10	1300	Single Family Residence
172	5515 Huckleberry Lane	19-12-14-1	1806	Single Family Residence
173	5496 Collins Loop	19-12-14-4	228	Single Family Residence
174	83943 Cloud Nine Road	19-12-23-10	211	Single Family Residence
175	5420 Leavitt Loop	19-12-14-4	501	Single Family Residence
176	83440 South Cove Dr.	19-12-27-11	1400	Single Family Residence
177	83581 Woodland Lane	19-12-23-33	2200	Single Family Residence
178	5475 Huckleberry Lane	19-12-14-1	1809	Single Family Residence
179	83337 S. Cove	19-12-27-11	100	Single Family Residence
180	5512 Collins Loop	19-12-14-4	221	Single Family Residence

WATER USER LIST

**RECEIVED**

JAN 25 2005

**WATER RESOURCES DEPT  
SALEM, OREGON**

**List of Properties**

Printed 1/20/2005

181	Vacant	19-12-23-1	209	Vacant Land
182	83526 Clear Lake Rd.	19-12-23-33	4700	Single Family Residence
183	5410 Leavitt Loop	19-12-14-4	600	Single Family Residence
184	83465 South Cove Way	19-12-27-11	900	Single Family Residence
185	84177 Wright Road	19-12-14-4	208	Single Family Residence
186	5498 Little Woahink Drive	19-12-11	103	Single Family Residence
187	Vacant	19-12-22-1	100A	Vacant Land
188	83540 Highway 101	19-12-22-3	400	Single Family Residence
189	83552 Highway 101	19-12-22-3	300	Single Family Residence
190	83381 South Cove	19-12-27-11	300	Single Family Residence
191	5320 Leavitt Loop	19-12-14-4	2400	Single Family Residence
192	5055 Ford Way	19-12-15	300	Single Family Residence
193	5441 Huckleberry Lane	19-12-14-1 Sup	2400	Single Family Residence
194	5690 Shady Lane	19-12-13	305	Single Family Residence
195	5251 Russell Drive	19-12-23-31	200	Single Family Residence
196	5490 Little Woahink	19-12-11-4	130	Single Family Residence
197	83961 Highway 101 South	19-12-22-1	101	Single Family Residence

T-9854

**RECEIVED**

JAN 25 2005

WATER RESOURCES DEPT  
SALEM, OREGON

List of Properties

Printed 1/20/2005

198	Vacant	19-12-22-1	100B	Vacant Land
200	Vacant	19-12-23-1	800A	Vacant Land
201	Vacant	19-12-23-1	800B	Vacant Land
202	Vacant	19-12-23-1	900	Vacant Land
203	Vacant	19-12-23-1	901	Vacant Land
204	Vacant	19-12-23-33	1400	Vacant Land
205	4985 Panormama Drive	19-12-27-11	1602	Single Family Residence
206	84000 Cloud Nine	19-12-23-1	214	Single Family Residence
207	5313 Leavitt Loop	19-12-14-4	1600	Single Family Residence
208	84208 Wright Road	19-12-14-4	1800	Single Family Residence
209	5105 Ford Way	19-12-14	1000	Single Family Residence
210	5550 Shady Lane	19-12-14-44	100	Single Family Residence
211	83879 Highway 101 South	19-12-22-10	500	Single Family Residence
212	83391 South Cove Drive	19-12-27-11	400	Single Family Residence
213	5466 Collins Loop	19-12-14-4	200	Single Family Residence
214	Vacant	19-12-22-1	800	Vacant Land
215	4966 Lakeshore Drive	19-12-22-1	1400	Single Family Residence

F-9854

**RECEIVED**

JAN 25 2005

**WATER RESOURCES DEPT  
SALEM, OREGON**

**List of Properties**

Printed 1/20/2005

216	Vacant	19-12-14-1	4101	Vacant Land
217	5110 Ford Way	19-12-14	1001	Single Family Residence
218	84216 Wright Road	19-12-14-4	1900	Single Family Residence
219	83578 Woodland Lane	19-12-23-33	1200	Single Family Residence
220	5168 Russell Drive	19-12-23-31	1600	Single Family Residence
221	5550 Huckleberry Lane	19-12-14-1	1815	Single Family Residence
222	5095 Ford Way	19-12-14	1200	Single Family Residence
223	83552 Clear Lake Road	19-12-23-33	1900	Single Family Residence
224	Vacant	19-12-23-2	405	Vacant Land
225	Vacant	19-12-23-2	405B	Vacant Land
226	Vacant	19-12-23-2	404	Vacant Land
227	Vacant	19-12-23-2	404B	Vacant Land
228	5549 Cedar Lane	19-12-14-4	115	Single Family Residence
229	5525 Huckleberry Lane	19-12-14-1	1801	Single Family Residence
230	5192 Russell Drive	19-12-23-31	2300	Single Family Residence
231	83460 Clear Lake Road	19-12-23-33	4200	Single Family Residence
232	83491 Woodland Lane	19-12-23-33	3100	Single Family Residence

T-9854



RECEIVED

JAN 25 2005

WATER RESOURCES DEPT  
SALEM, OREGON

List of Properties

Printed 1/28/2005

233	83763 Highway 101	19-12-22-10	900	Single Family Residence
234	83565 Woodland Lane	19-12-23-33	2400	Single Family Residence
235	83500 Clear Lake Road	19-12-23-33	4400	Single Family Residence
236	83430 Clear Lake Road	19-12-26-22	2800	Single Family Residence
237	4960 Lakeshore Drive	19-12-22-10	1500	Single Family Residence
238	5215 Salal Court	19-12-23-2	102	Single Family Residence
239	83923 Cloud Nine	19-12-23-1	202	Single Family Residence
240	83753 Highway 101 S.	19-12-22-4	100	Single Family Residence
241	5494 Little Woahink	19-12-11	101	Single Family Residence
242	5530 Huckleberry Lane	19-12-14-1	1814	Single Family Residence
243	5173 Russell Drive	19-12-23-31	1100	Single Family Residence
244	Vacant	19-12-14-1	4100	Vacant Land
245	Vacant	19-12-23-1	213	Single Family Residence
246	5449 Huckleberry Lane	19-12-14-1	1812	Single Family Residence
247	83415 S. Cove Drive	19-12-27-11	600	Single Family Residence
248	Vacant	19-12-14-4	2900	Vacant Land
249	Vacant	19-12-11-4	600	Vacant Land

T-9854

**RECEIVED**

JAN 25 2005

**WATER RESOURCES DEPT  
SALEM, OREGON**

**List of Properties**

Printed 1/20/2005

---

250	84403 Green Gate	19-12-14-1	1100	Single Family Residence
251	5668 Shady Lane	19-12-14-44	806	Single Family Residence
252	Vacant	19-12-23-31	1800	Vacant Land
253	4951 Lakeshore Drive	19-12-22-10	1101	Single Family Residence
254	83518 Clear Lake Road	19-12-23-33	4600	Single Family Residence
255	4929 Brentwood Court	19-12-22-44	901	Single Family Residence
256	Vacant	19-12-14-1	6501	Vacant Land
257	5510 Huckleberry Lane	19-12-14-1	1813	Single Family Residence
258	Vacant	19-12-14-1	103	Vacant Land
259	Vacant	19-12-14-1	102	Vacant Land
260	5510 Collins Loop	19-12-14-4	222	Single Family Residence
261	83603 Clear Lake Road	19-12-23-10	803	Single Family Residence
262	Little Woahink	19-12-11	102	Single Family Residence
263	5486 Collins Loop	19-12-14-4	229	Single Family Residence
264	5085 Ford Way	19-12-14	1300	Single Family Residence
265	5382 Leavitt Loop	19-12-14-4	900	Single Family Residence
266	5188 Russell Drive	19-12-23-31	2200	Single Family Residence

79854

**RECEIVED**

JAN 25 2005

List of Properties

Printed 1/20/2005

**WATER RESOURCES DEPT  
SALEM, OREGON**

---

267	83493 Woodland Lane	19-12-23-33	3000	Single Family Residence
268	84338 Alder Drive	19-12-14-10	2500	Single Family Residence
269	4945 Lakeshore Drive	19-12-22-1	1100	Single Family Residence
270	83405 South Cove Drive	19-12-27-11	500	Single Family Residence
271	5680 Shady Lane	19-12-14-44	900	Single Family Residence
272	83693 Highway 101 South	19-12-22-4	1000	Single Family Residence
273	84467 Green Gate Road	19-12-14-1	1000	Single Family Residence
274	Vacant	19-12-23-33	300	Vacant Land
275	84284 Alder Drive	19-12-14-1	3200	Single Family Residence
276	5478 Collins Loop	19-12-14-4	223	Single Family Residence
277	5560 Shady Lane	19-12-14-44	299	Single Family Residence
278	5658 Shady lane	19-12-14-44	700	Single Family Residence
279	5580 Huckleberry Lane	19-12-14-10	1821	Single Family Residence
280	Vacant	19-12-24	214	Vacant Land
281	Vacant	19-12-27-21	200	Vacant Land
282	Vacant	19-12-27-21	104	Vacant Land
284	Vacant	19-12-27-21	101	Vacant Land

T-9854

**RECEIVED**

JAN 25 2005

**List of Properties**

Printed 1/20/2005

**WATER RESOURCES DEPT  
SALEM, OREGON**

285	83380 So. Cove Drive	19-12-27-11	1604	Single Family Residence
286	83927 View Terrace	19-12-24	213	Single Family Residence
287	83980 Clear Lake Road	19-12-24	207	Single Family Residence
288	5164 Russell Drive	19-12-23-20	401	Single Family Residence
289	5166 Russell Drive	19-12-23-31	1500	Single Family Residence
290	Vacant	19-12-23-2	301	Vacant Land
291	Vacant	19-12-23-2	500	Vacant Land
292	Vacant	19-12-23-2	300	Vacant Land
293	Vacant	19-12-23-2	101	Vacant Land
294	Vacant	19-12-23-20	100	Vacant Land
295	5496 Little Woahink Drive	19-12-11-4	129	Single Family Residence
296	5111 Ford Way	19-12-14	1002	Single Family Residence
297	Vacant	19-12-14-4	1471	Vacant Land
298	5075 Ford Way	19-12-15-4	100	Single Family Residence
299	5062 Ford Way	19-12-15-4	2501	Single Family Residence
300	5084 Ford Way	19-12-15-4	2600	Single Family Residence
301	5461 Huckleberry Lane	19-12-14-1	1800	Single Family Residence

T-9854

**RECEIVED**

JAN 25 2005

**WATER RESOURCES DEPT  
SALEM, OREGON**

**List of Properties**

Printed 1/20/2005

302	4921 Brentwood Drive	19-12-27-11	2100	Single Family Residence
303	Vacant	19-12-27-12	100	Vacant Land
304	5465 Huckleberry lane	19-12-14-10	1810	Single Family Residence
305	83499 South Cove Way	19-12-22-44	200	Single Family Residence
306	84000 Clear Lake Road	19-12-13	304	Single Family Residence
307	83591 Woodland Lane	19-12-23-33	2100	Single Family Residence
308	83510 Clear Lake Road	19-12-23-3	2700	Single Family Residence
309	83440 Clear Lake Road	19-12-23-33	4100	Single Family Residence
310	83480 Clear Lake Road	19-12-23-33	4300	Single Family Residence
311	83471 South Cove Way	19-12-22-44	100	Single Family Residence
312	5600 Shady Lane	19-12-14-44	500	Single Family Residence
313	Fern Acres Water Userc, Inc			Community
323	5485 Woahink Drive	19-12-14-1	6100	Community Residence
314	84277 Wright Road	19-12-14-1	5601	Community Residence
315	5553 Woahink Drive	19-12-14-1	5100	Community Residence
316	5508 Woahink Drive	19-12-14-1	4902	Community Residence
317	5583 Woahink Drive	19-12-14-1	5300	Community Residence

T-9854

RECEIVED

JAN 25 2005

WATER RESOURCES DEPT  
SALEM, OREGON

List of Properties

Printed 1/20/2005

318	5548 Woahink Drive	19-12-14-1	4700	Community Residence
319	5410 Woahink Drive	19-12-14-1	5800	Community Residence
320	84293 Wright Road	19-12-14-1	5701	Community Residence
321	5500 Woahink Drive	19-12-14-1	6101	Community Residence
322	5588 Woahink Drive	19-12-14-1	4300	Community Residence
324	5593 Woahink Drive	19-12-14-1	5500	Community Residence
325	5431 Huckleberry Lane	19-12-14-1	3402	Community Residence
326	84299 Wright Road	19-12-14-1	5700	Community Residence
329	Alderwood Water Development, Inc.			Community
330	83639 Clear Lake Road	19-12-24	401	Community Residence
331	83669 Clear Lake Road	19-12-24	402	Community Residence
332	83649 Clear Lake Road	19-12-24	403	Community Residence
333	83659 Clear Lake Road	19-12-24	404	Community Residence
334	83694 Erhart Road	19-12-24	405	Community Residence
335	83682 Erhart Road	19-12-24	406	Community Residence
336	5663 Alder Court	19-12-24	407	Community Residence
337	5655 Alder Court	19-12-24	408	Community Residence

T-9854

RECEIVED

JAN 25 2005

WATER RESOURCES DEPT  
SALEM, OREGON

List of Properties

Form 1202003

338	5647 Alder Court	19-12-24	409	Community Residence
339	5636 Alder Court	19-12-24	410	Community Residence
340	5625 Alder Court	19-12-24	411	Community Residence
341	5635 Alder Court	19-12-24	412	Community Residence
342	5595 Alder Court	19-12-24	413	Community Residence
343	5600 Alder Court	19-12-24	414	Community Residence
344	5610 Alder Court	19-12-24	415	Community Residence
345	5630 Alder Court	19-12-24	416	Community Residence
346	5650 Alder Court	19-12-24	417	Community Residence
347	5660 Alder Court	19-12-24	418	Community Residence
348	83672 Erhart Road	19-12-24	419	Community Residence
349	5479 Huckleberry Lane	19-12-14-1	1808	Single Family Residence
350	5452 Collins Loop	19-12-14-4	211	Single Family Residence
351	83969 Highway 101	19-12-22-1	100C	Single Family Residence
352	Vacant	19-12-27-21	102	Vacant Land
354	5170 Russell Drive	19-12-23-31	1700	Single Family Residence
355	5482 Little Woahink	19-12-11-4	201	Single Family Residence

T-9854

RECEIVED

JAN 25 2005

WATER RESOURCES DEPT  
SALEM, OREGON

List of Properties

Printed 1/20/2005

356	5478 Little Woahink	19-12-11-4	101	Single Family Residence
357	Vacant	19-12-14-1	700	Vacant Land
358	5353 Leavitt Loop	19-12-14-4	1200	Single Family Residence
359	5065 Ford Way	19-12-15-4	200	Single Family Residence
360	Vacant	19-12-26-2	3200	Vacant Land
361	Vacant	19-12-23-33	3402	Vacant Land
362	Vacant	19-12-23-33	3401	Vacant Land
363	5303 Leavitt Loop	19-12-14-4	1700	Single Family Residence
364	83455 South Cove Way	19-12-27-11	800	Single Family Residence
365	4980 Panorama Drive	19-12-27-11	1603	Single Family Residence
366	83530 Hwy 101 S.	19-12-22-3	501	Vacant Land
367	5600 Huckleberry Lane	19-12-14-1	1817	Single Family Residence
368	5590 Huckleberry Lane	19-12-14-1	1820	Single Family Residence
369	05456 Canary Road	19-12-14-1	600A	Vacant Land
370	05456 Canary Road	19-12-14-1	600B	Vacant Land
371	05456 Canary Road	19-12-14-1	600C	Vacant Land
372	05456 Canary Road	19-12-14-1	600D	Vacant Land

T-9854



RECEIVED

JAN 25 2005

WATER RESOURCES DEPT  
SALEM, OREGON

List of Properties

Printed 1/20/2005

373	05456 Canary Road	19-12-14-1	600E	Vacant Land
374	05456 Canary Road	19-12-14-1	600F	Vacant Land
375	05456 Canary Road	19-12-14-1	600G	Vacant Land
376	05456 Canary Road	19-12-14-1	600H	Vacant Land
377	05456 Canary Road	19-12-14-1	600I	Vacant Land
378	05456 Canary Road	19-12-14-1	600J	Vacant Land
379	5672 Shady Lane	19-12-14-44	802	Single Family Residence
380	Vacant	19-12-23-33	4000	Vacant Land
381	83534 Clear Lake Road	19-12-23-33	4800	Single Family Residence
382	5570 Huckleberry Lane	19-12-14-10	1816	Single Family Residence
383	No Address	19-12-23-31	3400A	Vacant Land
384	No Address	19-12-13-31	3400B	Vacant Land
386	Vacant Property	19-12-23-31	3400C	Vacant Land
387	No Address	19-12-23-31	3400D	Vacant Land
388	84299 Wright Road	19-12-14-10	5700	Community
389	5415 Leavitt Loop	19-12-14-40	2800	Single Family Residence
390	5430 Leavitt Loop	19-12-14-40	500	Single Family Residence

T-9854

WOAHINK WATER USER SURVEY

	A	B	C	D	E
1	Point #	Northing	Easting	Latitude	Longitude
2					
3	166	834806	3970345	43°54'03.5739"N	124°06'31.9678"W
4	167	840238.2	3976496.5	43°54'59.7806"N	124°05'11.2017"W
5	168	836164.1	3972880.7	43°54'18.0512"N	124°05'58.1632"W
6	169	834806	3970345	43°54'03.5739"N	124°06'31.9678"W
7	170	837769	3970599	43°54'32.9168"N	124°06'30.2449"W
8	171	843855.2	3975934.8	43°55'35.2308"N	124°05'20.9857"W
9	172	841120.1	3975892.5	43°55'08.2266"N	124°05'19.9621"W
10	173	840029	3975064	43°54'57.1104"N	124°05'30.6318"W
11	174	841236.1	3974933.8	43°55'08.9653"N	124°05'33.1162"W
12	175	834806	3970345	43°54'03.5739"N	124°06'31.9678"W
13	176	836009	3972605	43°54'16.4039"N	124°06'01.8346"W
14	177	843851.2	3975785.5	43°55'35.1282"N	124°05'23.0215"W
15	178	834381	3971241	43°53'59.7616"N	124°06'19.4914"W
16	179	841206.4	3976033.5	43°55'09.1378"N	124°05'18.0880"W
17	180	840000.8	3974732.4	43°54'56.6917"N	124°05'35.1414"W
18	181	836009	3972605	43°54'16.4039"N	124°06'01.8346"W
19	182	841281	3974723.5	43°55'09.3193"N	124°05'36.0130"W
20	183	834683.7	3971082.1	43°54'02.6807"N	124°06'21.8376"W
21	184	841170.4	3975331.3	43°55'08.4854"N	124°05'27.6518"W
22	185	847531.7	3974594.9	43°56'10.9381"N	124°05'41.4331"W
23	186	839863.1	3970886.3	43°54'53.7007"N	124°06'27.5559"W
24	189	834381	3971241	43°53'59.7616"N	124°06'19.4914"W
25	190	842156.1	3974747.1	43°55'17.9636"N	124°05'36.2038"W
26	191	841002.4	3971443	43°55'05.1784"N	124°06'20.6275"W
27	192	843358.6	3974963.6	43°55'29.9199"N	124°05'33.9531"W
28	193	840183	3976500	43°54'59.2375"N	124°05'11.1217"W
29	194	836444	3972750	43°54'20.7574"N	124°06'00.1112"W
30	195	847348	3974630	43°56'09.1405"N	124°05'40.8461"W
31	196	838686	3971320	43°54'42.2711"N	124°06'20.9442"W
32	197	838686.3	3971320.4	43°54'42.2742"N	124°06'20.9389"W
33	199	838952.3	3975985.6	43°54'46.8770"N	124°05'17.4227"W
34	200	838615.7	3976305.9	43°54'43.6913"N	124°05'12.8542"W
35	201	838325.5	3976636.3	43°54'40.9677"N	124°05'08.1751"W
36	202	838257.8	3976814.5	43°54'40.3750"N	124°05'05.7034"W

POINT OF DIVERSION SURVEY

**RECEIVED**

JAN 25 2005

WATER RESOURCES DEPT  
SALEM, OREGON

WOAHINK WATER USER SURVEY

	A	B	C	D	E
37	203	836164	3972880	43°54'18.0499"N	124°05'58.1727"W
38	204	834381	3971241	43°53'59.7616"N	124°06'19.4914"W
39	205	840000	3974732	43°54'56.6837"N	124°05'35.1464"W
40	206	842148.6	3974945.4	43°55'17.9736"N	124°05'33.4925"W
41	207	842201.4	3975089.7	43°55'18.5556"N	124°05'31.5536"W
42	208	840980.4	3972200.5	43°55'05.2832"N	124°06'10.2750"W
43	209	841072.3	3976103	43°55'07.8440"N	124°05'17.0608"W
44	210	838621	3970260.3	43°54'41.1790"N	124°06'35.3688"W
45	211	840029.2	3975064.1	43°54'57.1124"N	124°05'30.6306"W
46	212	841054	3975606	43°55'07.4532"N	124°05'23.8341"W
47	213	837845	3969965	43°54'33.3969"N	124°06'38.9422"W
48	214	837440	3970610	43°54'29.6753"N	124°06'29.9012"W
49	215	842298	3975111.9	43°55'19.5182"N	124°05'31.3072"W
50	216	840766.9	3972310.8	43°55'03.2235"N	124°06'08.6440"W
51	217	842298	3975111.9	43°55'19.5182"N	124°05'31.3072"W
52	218	836009.3	3972605.7	43°54'16.4071"N	124°06'01.8252"W
53	218:01:00	835999.2	3972516.6	43°54'16.2696"N	124°06'03.0352"W
54	219	837211.2	3972807.6	43°54'28.3516"N	124°05'59.7754"W
55	220	843888	3975971	43°55'35.5698"N	124°05'20.5107"W
56	221	840978.1	3971872.2	43°55'05.1210"N	124°06'14.7548"W
57	222	835999	3972516	43°54'16.2674"N	124°06'03.0432"W
58	223	837593.8	3973030.2	43°54'32.2210"N	124°05'56.9621"W
59	224	837593.8	3973030.2	43°54'32.2210"N	124°05'56.9621"W
60	225	837240	3972835	43°54'28.6474"N	124°05'59.4184"W
61	226	837593.8	3973030.2	43°54'32.2210"N	124°05'56.9621"W
62	227	841365.5	3976219.9	43°55'10.7864"N	124°05'15.6367"W
63	228	843888	3975970.7	43°55'35.5697"N	124°05'20.5148"W
64	229	836750	3972611	43°54'23.7176"N	124°06'02.1877"W
65	230	835111	3972055	43°54'07.3101"N	124°06'08.8127"W
66	231	835111	3972055	43°54'07.3101"N	124°06'08.8127"W
67	232	837841.7	3970017	43°54'33.3864"N	124°06'38.2306"W
68	233	835999	3972516	43°54'16.2674"N	124°06'03.0432"W
69	234	835305	3972170	43°54'09.2730"N	124°06'07.3573"W
70	235	834611	3971288	43°54'02.0509"N	124°06'18.9852"W
71	236	837355.9	3970431.3	43°54'28.7695"N	124°06'32.2905"W
72	237	838544	3973438	43°54'41.7693"N	124°05'51.9540"W

WATER RESOURCES DEPT  
SALEM, OREGON

JAN 25 2005

RECEIVED

WOAHINK WATER USER SURVEY

	A	B	C	D	E
73	238	839598.1	3975357.7	43°54'52.9832"N	124°05'26.3708"W
74	239	837257	3970064	43°54'27.6374"N	124°06'37.2449"W
75	240	847529.8	3974585.1	43°56'10.9152"N	124°05'41.5658"W
76	241	843888	3975970	43°55'35.5694"N	124°05'20.5243"W
77	242	837148	3972755	43°54'27.7057"N	124°06'00.4562"W
78	243	842320	3975021.2	43°55'19.6968"N	124°05'32.5582"W
79	244	840000.8	3974732.4	43°54'56.6917"N	124°05'35.1414"W
80	245	843799.2	3975252.7	43°55'34.3896"N	124°05'30.2646"W
81	246	834381	3971241	43°53'59.7616"N	124°06'19.4914"W
82	247	841187.1	3975287.2	43°55'08.6315"N	124°05'28.2636"W
83	248	846195.2	3974642.7	43°55'57.7717"N	124°05'39.9967"W
84	249	844192.2	3975916.8	43°55'38.5483"N	124°05'21.4287"W
85	250	839952.3	3976606.8	43°54'57.0064"N	124°05'09.5290"W
86	251	837100	3972694	43°54'27.2062"N	124°06'01.2605"W
87	252	837827.2	3970362.8	43°54'33.3905"N	124°06'33.5027"W
88	253	835305	3972170	43°54'09.2730"N	124°06'07.3573"W
89	254	834764	3969953	43°54'02.9927"N	124°06'37.2922"W
90	255	843849	3975780	43°55'35.1042"N	124°05'23.0953"W
91	256	843849	3975780	43°55'35.1042"N	124°05'23.0953"W
92	257	844160	3976021	43°55'38.2747"N	124°05'19.9873"W
93	258	844160.9	3976021	43°55'38.2836"N	124°05'19.9879"W
94	259	841206.4	3976033.5	43°55'09.1378"N	124°05'18.0880"W
95	260	838238.3	3976936.9	43°54'40.2343"N	124°05'04.0215"W
96	261	840922	3972261	43°55'04.7327"N	124°06'09.4149"W
97	262	841073.8	3975766.2	43°55'07.7163"N	124°05'21.6590"W
98	263	840952.8	3971828.8	43°55'04.8530"N	124°06'15.3323"W
99	264	841732.4	3974256	43°55'13.5750"N	124°05'42.6591"W
100	264:01:00	841552.3	3974317.8	43°55'11.8242"N	124°05'41.7099"W
101	265	836800	3972616	43°54'24.2131"N	124°06'02.1488"W
102	266	835305	3972170	43°54'09.2730"N	124°06'07.3573"W
103	267	843526.1	3975030.3	43°55'31.6008"N	124°05'33.1407"W
104	268	837848.7	3970211.4	43°54'33.5382"N	124°06'35.5816"W
105	269	834381	3971241	43°53'59.7616"N	124°06'19.4914"W
106	270	839930.1	3976757.8	43°54'56.8512"N	124°05'07.4550"W
107	271	836694	3969561	43°54'21.8684"N	124°06'43.7779"W
108	272	844160	3976021	43°55'38.2747"N	124°05'19.9873"W

WATER RESOURCES DEPT  
SALEM, OREGON

JAN 25 2005

RECEIVED

WOAHINK WATER USER SURVEY

	A	B	C	D	E
109	273	835305.8	3972170.3	43°54'09.2811"N	124°06'07.3537"W
110	274	842909.9	3974743.8	43°55'25.3997"N	124°05'36.6906"W
111	275	841206	3976033	43°55'09.1336"N	124°05'18.0945"W
112	276	840564.2	3976356.9	43°55'02.9381"N	124°05'13.2979"W
113	277	840180.9	3976496.7	43°54'59.2154"N	124°05'11.1655"W
114	278	843888	3975970	43°55'35.5694"N	124°05'20.5243"W
115	279	841120	3975892	43°55'08.2254"N	124°05'19.9689"W
116	279:01:00	838238	3976936	43°54'40.2310"N	124°05'04.0336"W
✓ 117	280	834507.3	3969514.1	43°54'00.2731"N	124°06'43.1301"W
✓ 118	281	834569.8	3968730.7	43°54'00.5560"N	124°06'53.8567"W
✓ 119	283	834583	3968544	43°54'00.6067"N	124°06'56.4121"W
✓ 120	284	834381	3971241	43°53'59.7616"N	124°06'19.4914"W
✓ 121	285	834381	3971241	43°53'59.7616"N	124°06'19.4914"W
122	286	839000	3977466	43°54'47.9733"N	124°04'57.2452"W
123	287	837397	3972907	43°54'30.2270"N	124°05'58.5279"W
124	288	837148	3972755	43°54'27.7057"N	124°06'00.4562"W
125	289	837240.4	3972835.3	43°54'28.6514"N	124°05'59.4145"W
126	290	838672	3973500	43°54'43.0586"N	124°05'51.1829"W
127	291	838004.4	3973187.4	43°54'36.3390"N	124°05'55.0576"W
128	292	838472	3973333	43°54'41.0144"N	124°05'53.3448"W
129	293	838327	3973216	43°54'39.5341"N	124°05'54.8566"W
130	294	847348	3974630	43°56'09.1405"N	124°05'40.8461"W
131	295	840922	3972261	43°55'04.7327"N	124°06'09.4149"W
132	296	847348.5	3974630.7	43°56'09.1457"N	124°05'40.8368"W
133	297	841206.4	3976033.5	43°55'09.1378"N	124°05'18.0880"W
134	298	840372	3971717	43°54'59.0749"N	124°06'16.5169"W
135	299	840335	3971889	43°54'58.7830"N	124°06'14.1475"W
136	300	840334.9	3971889.4	43°54'58.7821"N	124°06'14.1420"W
137	301	843866.7	3975502	43°55'35.1611"N	124°05'26.9008"W
✓ 138	302	834712	3969925	43°54'02.4677"N	124°06'37.6436"W
139	303	843859	3975563	43°55'35.1110"N	124°05'26.0636"W
140	304	843858.9	3975562.9	43°55'35.1100"N	124°05'26.0649"W
141	305	839930	3976757	43°54'56.8498"N	124°05'07.4658"W
142	306	835999	3972516	43°54'16.2674"N	124°06'03.0432"W
143	307	835305	3972170	43°54'09.2730"N	124°06'07.3573"W
144	308	835111	3971555	43°54'07.0977"N	124°06'15.6357"W

WATER RESOURCES DEPT  
SALEM, OREGON

JAN 25 2005

RECEIVED

T-9854

WOAHINK WATER USER SURVEY

	A	B	C	D	E
145	309	835111	3971555	43°54'07.0977"N	124°06'15.6357"W
✓ 146	310	834800	3971000	43°54'03.7932"N	124°06'23.0263"W
147	311	840433	3976439	43°55'01.6784"N	124°05'12.1005"W
148	312	840313.3	3976463.3	43°55'00.5076"N	124°05'11.6988"W
149	313	843358	3974963	43°55'29.9138"N	124°05'33.9609"W
150	314	843358	3974963	43°55'29.9138"N	124°05'33.9609"W
151	315	843358	3974963	43°55'29.9138"N	124°05'33.9609"W
152	316	843358	3974963	43°55'29.9138"N	124°05'33.9609"W
153	317	843358	3974963	43°55'29.9138"N	124°05'33.9609"W
154	318	843358	3974963	43°55'29.9138"N	124°05'33.9609"W
155	319	843358	3974963	43°55'29.9138"N	124°05'33.9609"W
156	320	843358	3974963	43°55'29.9138"N	124°05'33.9609"W
157	321	843358	3974963	43°55'29.9138"N	124°05'33.9609"W
158	322	843358	3974693	43°55'29.7994"N	124°05'37.6467"W
159	323	843358	3974693	43°55'29.7994"N	124°05'37.6467"W
160	324	843358.6	3974963.3	43°55'29.9198"N	124°05'33.9571"W
161	326	838238	3976937	43°54'40.2314"N	124°05'04.0199"W
162	327	838238	3976937	43°54'40.2314"N	124°05'04.0199"W
163	328	838238	3976937	43°54'40.2314"N	124°05'04.0199"W
164	329	838238	3976937	43°54'40.2314"N	124°05'04.0199"W
165	330	838238	3976937	43°54'40.2314"N	124°05'04.0199"W
166	331	838238	3976937	43°54'40.2314"N	124°05'04.0199"W
167	332	838238	3976937	43°54'40.2314"N	124°05'04.0199"W
168	333	838238	3976937	43°54'40.2314"N	124°05'04.0199"W
169	334	838238	3976937	43°54'40.2314"N	124°05'04.0199"W
170	335	838238	3976937	43°54'40.2314"N	124°05'04.0199"W
171	336	838238	3976937	43°54'40.2314"N	124°05'04.0199"W
172	337	838238	3976937	43°54'40.2314"N	124°05'04.0199"W
173	338	838238	3976937	43°54'40.2314"N	124°05'04.0199"W
174	339	838238	3976937	43°54'40.2314"N	124°05'04.0199"W
175	340	838238	3976937	43°54'40.2314"N	124°05'04.0199"W
176	341	838238	3976937	43°54'40.2314"N	124°05'04.0199"W
177	342	838238	3976937	43°54'40.2314"N	124°05'04.0199"W
178	343	838238	3976937	43°54'40.2314"N	124°05'04.0199"W
179	344	838238	3976937	43°54'40.2314"N	124°05'04.0199"W
180	345	838238	3976937	43°54'40.2314"N	124°05'04.0199"W

**RECEIVED**  
 JAN 25 2005  
 WATER RESOURCES DEPT  
 SALEM, OREGON

J-9854

WOAHINK WATER USER SURVEY

	A	B	C	D	E
181	346	837769.9	3970599.5	43°54'32.9259"N	124°06'30.2386"W
182	347	843849.4	3975780.8	43°55'35.1085"N	124°05'23.0846"W
183	348	839863	3970886	43°54'53.6996"N	124°06'27.5599"W
✓ 184	350	834569	3968730	43°54'00.5478"N	124°06'53.8658"W
185	351	837148	3972755	43°54'27.7057"N	124°06'00.4562"W
186	352	837148.3	3972755.7	43°54'27.7089"N	124°06'00.4468"W
187	353	847139	3974651.1	43°56'07.0873"N	124°05'40.4355"W
188	354	847026.8	3974686.1	43°56'05.9951"N	124°05'39.8918"W
189	355	842236	3974391	43°55'18.6011"N	124°05'41.1115"W
190	356	842235.9	3974391.2	43°55'18.6002"N	124°05'41.1087"W
191	357	841030.5	3971548.1	43°55'05.5003"N	124°06'19.2094"W
192	358	835122	3972055	43°54'07.4186"N	124°06'08.8192"W
193	359	835122	3972055	43°54'07.4186"N	124°06'08.8192"W
194	360	842211	3975100	43°55'18.6547"N	124°05'31.4187"W
✓ 195	361	834500	3971155	43°54'00.8991"N	124°06'20.7349"W
✓ 196	362	834381	3971242	43°53'59.7620"N	124°06'19.4777"W
✓ 197	364	834381	3971241	43°53'59.7616"N	124°06'19.4914"W
198	365	843888	3975970.7	43°55'35.5697"N	124°05'20.5148"W
199	366	845222	3974777	43°55'48.2264"N	124°05'37.5926"W
200	367	845222	3974777	43°55'48.2264"N	124°05'37.5926"W
201	368	845222	3974777	43°55'48.2264"N	124°05'37.5926"W
202	369	845222	3974777	43°55'48.2264"N	124°05'37.5926"W
203	370	845222	3974777	43°55'48.2264"N	124°05'37.5926"W
204	371	845222	3974777	43°55'48.2264"N	124°05'37.5926"W
205	372	845222	3974777	43°55'48.2264"N	124°05'37.5926"W
206	373	845222	3974777	43°55'48.2264"N	124°05'37.5926"W
207	374	845222	3974777	43°55'48.2264"N	124°05'37.5926"W
208	375	845222	3974777	43°55'48.2264"N	124°05'37.5926"W
209	376	839930.1	3976757.8	43°54'56.8512"N	124°05'07.4550"W
210	377	835122	3972055	43°54'07.4186"N	124°06'08.8192"W
211	378	835999.2	3972516.6	43°54'16.2696"N	124°06'03.0352"W
212	379	843888	3975970	43°55'35.5694"N	124°05'20.5243"W
213	380	836164	3972880	43°54'18.0499"N	124°05'58.1727"W
214	382	836164	3972880	43°54'18.0499"N	124°05'58.1727"W
215	386	836164	3972880	43°54'18.0499"N	124°05'58.1727"W
216	388	836164	3972880	43°54'18.0499"N	124°05'58.1727"W

WATER RESOURCES DEPT  
SALEM, OREGON

JAN 25 2005

RECEIVED

WOAHINK WATER USER SURVEY

	A	B	C	D	E
217	390	843358	3974963	43°55'29.9138"N	124°05'33.9609"W
218	391	841222	3975033	43°55'08.8682"N	124°05'31.7538"W
219	392	841222	3975033	43°55'08.8682"N	124°05'31.7538"W

**RECEIVED**

JAN 25 2005

WATER RESOURCES DEPT  
SALEM, OREGON





# Oregon

John A. Kitzhaber, M.D., Governor

**RECEIVED**  
MAY 23 2005  
WATER RESOURCES DEPT  
SALEM, OREGON

**Water Resources Department**  
Commerce Building  
158 12th Street NE  
Salem, OR 97310-0210  
(503) 378-3739  
FAX (503) 378-8130

INTEROFFICE MEMO

TO: TRANSFER SECTION

DATE: ~~2-2-05~~ 5-4-05

FROM:

✓ WATERMASTER, DISTRICT # 15  
GROUNDWATER SECTION

(SIGNATURE) *Jane S. Williams* date signed 5-20-2005

SUBJECT: PERMIT AMENDMENT # 9854

A change in: POU APOD POA of water.

In the name(s) of City of Dunes City

In my opinion (assuming the right is valid), the proposed change

MAY BE MADE WITHOUT INJURY WOULD RESULT IN INJURY\* to an existing water right.

\*The approval of this transfer application would result in injury to other water rights because \_\_\_\_\_  
\_\_\_\_\_  
\_\_\_\_\_

The existing right may not be valid because \_\_\_\_\_  
\_\_\_\_\_

Headgate notices HAVE HAVE NOT Been issued for diversion from the source(s) which serve(s) this right.

If for change in point of diversion, is there any intervening point(s) for diversion between the authorized and proposed points of diversion? (Yes or No) YES

In my opinion, the order approving the subject transfer application should include the following in regard to the appropriator installing suitable measuring devices in the diversion works:

- ✓ (1) PRIOR to the diverting of water at the new point of diversion . . .
- (2) WHEN IN the judgement of the watermaster it becomes necessary . . .

The enclosed copy of the transfer application and map(s) is for your records.





# Oregon

Theodore R. Kulongoski, Governor

## Water Resources Department

North Mall Office Building  
725 Summer Street NE, Suite A  
Salem, OR 97301-1271  
503-986-0900  
FAX 503-986-0904

February 3, 2005

CITY OF DUNES CITY  
JEANNIE CERDA  
PO BOX 97  
WESTLAKE OR 97493

Reference: Permit Amendment Transfer 9854

On 1-25-2005 we received your request for permit amendment an additional point of diversion for use of water from the WOAINK LAKE, a tributary of the WOAINK CREEK. The application was accompanied by \$350. Our receipt 72388 is enclosed.

By copy of this letter, we are asking the Watermaster for his report regarding the potential for injury to existing water rights which may be caused by the change.

You may not use water in the new place of use, or from the new point of diversion, until 60 days after we received your notice (application) and the permit amendment has been approved.

We will notify you if additional information or corrections to the application or map are required.

If you have any questions, please call the Transfer Section, (503)986-0900.

cc: Watermaster #2

enclosure





# Oregon

Theodore R. Kulongoski, Governor

**Water Resources Department**

725 Summer Street NE, Suite A

Salem, OR 97301-1271

503-986-0900

FAX 503-986-0904

April 28, 2005

Mayor Rob Ward  
City of Dunes City  
P.O. Box 97  
Westlake, Oregon 97493

RE: Maps Needed to Complete Permit Amendment Application

Dear Mayor Ward:

This letter is a follow-up to your January 25, 2005 e-mail in which you indicated that you would have Bill Klingman with LCOG send the Water Resources Department four more copies of the point of diversion map associated with the City's permit amendment application (Permit S-33923). Without these additional copies of the map, the Department has been unable to process the City's application.

If the City and LCOG cannot provide the additional copies, another option is for the Department to charge you for the copies. We contacted a printer which indicated it would cost \$170 to copy the map (\$50 to scan it and \$30 per copy). Please note that the existing map has some numbers written in on it and we'd want those numbers on the additional copies – the printer would be able to capture those numbers.

The Department would appreciate receiving either the four additional maps or \$170 so that we can have the map copied. If we don't receive either the maps or the copy fees by May 16<sup>th</sup>, the Department may return the City's existing permit application, as being incomplete.

If you have any questions, please give me a call at (503) 986-0885.

Sincerely,

Bob Rice  
Field Services Division

To: "Jeannie Cerda, Dunes City" <jeannedunescity@charterinternet.com>  
From: Sarah Henderson <Sarah.A.HENDERSON@wrd.state.or.us>  
Subject: City of Dunes City Transfer  
Cc:  
Bcc:  
Attached:

Hi Jeannie,

Thank you for survey table it was a huge help! Do you happen to have the maps yet? I need to send out the Watermaster review and ODFW review and need the maps to go with it. I am sending out the acknowledgment letter today, so you should receive it this weekend or monday.

Thanks again.

Sarah

At 10:03 AM 1/26/2005, you wrote:

Hi Sarah,

I've attached an electronic copy of Dunes City's Point of Diversion survey. We have requested additional maps as well and will forward them to you as soon as we receive them. If you have any questions please call or email me.

Jeannie Cerda  
Dunes City Planning

pn-tr-pa.txt

COUNTY: LANE  
 TRANSFER: 9854  
 PERMIT: S 33923  
 PRIORITY DATE: 10/07/1968  
 NAME: CITY OF DUNES CITY  
 ADDRESS: PO BOX 97; WESTLAKE OR 97493  
 CHANGE: APOD  
 SOURCE: WOAHING LAKE  
 AUTHORIZED APOD: T19S R12W 22  
 PROPOSED APOD: see below

Point #	Northing	Easting	Latitude	Longitude
166	834806	3970345	"43°54'03.5739""N"	"124°06'31.9678""W"
167	840238.2	3976496.5	"43°54'59.7806""N"	"124°05'11.2017""W"
168	836164.1	3972880.7	"43°54'18.0512""N"	"124°05'58.1632""W"
169	834806	3970345	"43°54'03.5739""N"	"124°06'31.9678""W"
170	837769	3970599	"43°54'32.9168""N"	"124°06'30.2449""W"
171	843855.2	3975934.8	"43°55'35.2308""N"	"124°05'20.9857""W"
172	841120.1	3975892.5	"43°55'08.2266""N"	"124°05'19.9621""W"
173	840029	3975064	"43°54'57.1104""N"	"124°05'30.6318""W"
174	841236.1	3974933.8	"43°55'08.9653""N"	"124°05'33.1162""W"
175	834806	3970345	"43°54'03.5739""N"	"124°06'31.9678""W"
176	836009	3972605	"43°54'16.4039""N"	"124°06'01.8346""W"
177	843851.2	3975785.5	"43°55'35.1282""N"	"124°05'23.0215""W"
178	834381	3971241	"43°53'59.7616""N"	"124°06'19.4914""W"
179	841206.4	3976033.5	"43°55'09.1378""N"	"124°05'18.0880""W"
180	840000.8	3974732.4	"43°54'56.6917""N"	"124°05'35.1414""W"
181	836009	3972605	"43°54'16.4039""N"	"124°06'01.8346""W"
182	841281	3974723.5	"43°55'09.3193""N"	"124°05'36.0130""W"
183	834683.7	3971082.1	"43°54'02.6807""N"	"124°06'21.8376""W"
184	841170.4	3975331.3	"43°55'08.4854""N"	"124°05'27.6518""W"
185	847531.7	3974594.9	"43°56'10.9381""N"	"124°05'41.4331""W"
186	839863.1	3970886.3	"43°54'53.7007""N"	"124°06'27.5559""W"
189	834381	3971241	"43°53'59.7616""N"	"124°06'19.4914""W"
190	842156.1	3974747.1	"43°55'17.9636""N"	"124°05'36.2038""W"
191	841002.4	3971443	"43°55'05.1784""N"	"124°06'20.6275""W"
192	843358.6	3974963.6	"43°55'29.9199""N"	"124°05'33.9531""W"
193	840183	3976500	"43°54'59.2375""N"	"124°05'11.1217""W"
194	836444	3972750	"43°54'20.7574""N"	"124°06'00.1112""W"
195	847348	3974630	"43°56'09.1405""N"	"124°05'40.8461""W"
196	838686	3971320	"43°54'42.2711""N"	"124°06'20.9442""W"
197	838686.3	3971320.4	"43°54'42.2742""N"	"124°06'20.9389""W"
199	838952.3	3975985.6	"43°54'46.8770""N"	"124°05'17.4227""W"
200	838615.7	3976305.9	"43°54'43.6913""N"	"124°05'12.8542""W"
201	838325.5	3976636.3	"43°54'40.9677""N"	"124°05'08.1751""W"

pn-tr-pa.txt

202	838257.8	3976814.5	"43°54'40.3750"N"	"124°05'05.7034"W"
203	836164	3972880	"43°54'18.0499"N"	"124°05'58.1727"W"
204	834381	3971241	"43°53'59.7616"N"	"124°06'19.4914"W"
205	840000	3974732	"43°54'56.6837"N"	"124°05'35.1464"W"
206	842148.6	3974945.4	"43°55'17.9736"N"	"124°05'33.4925"W"
207	842201.4	3975089.7	"43°55'18.5556"N"	"124°05'31.5536"W"
208	840980.4	3972200.5	"43°55'05.2832"N"	"124°06'10.2750"W"
209	841072.3	3976103	"43°55'07.8440"N"	"124°05'17.0608"W"
210	838621	3970260.3	"43°54'41.1790"N"	"124°06'35.3688"W"
211	840029.2	3975064.1	"43°54'57.1124"N"	"124°05'30.6306"W"
212	841054	3975606	"43°55'07.4532"N"	"124°05'23.8341"W"
213	837845	3969965	"43°54'33.3969"N"	"124°06'38.9422"W"
214	837440	3970610	"43°54'29.6753"N"	"124°06'29.9012"W"
215	842298	3975111.9	"43°55'19.5182"N"	"124°05'31.3072"W"
216	840766.9	3972310.8	"43°55'03.2235"N"	"124°06'08.6440"W"
217	842298	3975111.9	"43°55'19.5182"N"	"124°05'31.3072"W"
218	836009.3	3972605.7	"43°54'16.4071"N"	"124°06'01.8252"W"
218	835999.2	3972516.6	"43°54'16.2696"N"	"124°06'03.0352"W"
219	837211.2	3972807.6	"43°54'28.3516"N"	"124°05'59.7754"W"
220	843888	3975971	"43°55'35.5698"N"	"124°05'20.5107"W"
221	840978.1	3971872.2	"43°55'05.1210"N"	"124°06'14.7548"W"
222	835999	3972516	"43°54'16.2674"N"	"124°06'03.0432"W"
223	837593.8	3973030.2	"43°54'32.2210"N"	"124°05'56.9621"W"
224	837593.8	3973030.2	"43°54'32.2210"N"	"124°05'56.9621"W"
225	837240	3972835	"43°54'28.6474"N"	"124°05'59.4184"W"
226	837593.8	3973030.2	"43°54'32.2210"N"	"124°05'56.9621"W"
227	841365.5	3976219.9	"43°55'10.7864"N"	"124°05'15.6367"W"
228	843888	3975970.7	"43°55'35.5697"N"	"124°05'20.5148"W"
229	836750	3972611	"43°54'23.7176"N"	"124°06'02.1877"W"
230	835111	3972055	"43°54'07.3101"N"	"124°06'08.8127"W"
231	835111	3972055	"43°54'07.3101"N"	"124°06'08.8127"W"
232	837841.7	3970017	"43°54'33.3864"N"	"124°06'38.2306"W"
233	835999	3972516	"43°54'16.2674"N"	"124°06'03.0432"W"
234	835305	3972170	"43°54'09.2730"N"	"124°06'07.3573"W"
235	834611	3971288	"43°54'02.0509"N"	"124°06'18.9852"W"
236	837355.9	3970431.3	"43°54'28.7695"N"	"124°06'32.2905"W"
237	838544	3973438	"43°54'41.7693"N"	"124°05'51.9540"W"
238	839598.1	3975357.7	"43°54'52.9832"N"	"124°05'26.3708"W"
239	837257	3970064	"43°54'27.6374"N"	"124°06'37.2449"W"
240	847529.8	3974585.1	"43°56'10.9152"N"	"124°05'41.5658"W"
241	843888	3975970	"43°55'35.5694"N"	"124°05'20.5243"W"
242	837148	3972755	"43°54'27.7057"N"	"124°06'00.4562"W"
243	842320	3975021.2	"43°55'19.6968"N"	"124°05'32.5582"W"
244	840000.8	3974732.4	"43°54'56.6917"N"	"124°05'35.1414"W"
245	843799.2	3975252.7	"43°55'34.3896"N"	"124°05'30.2646"W"
246	834381	3971241	"43°53'59.7616"N"	"124°06'19.4914"W"
247	841187.1	3975287.2	"43°55'08.6315"N"	"124°05'28.2636"W"
248	846195.2	3974642.7	"43°55'57.7717"N"	"124°05'39.9967"W"
249	844192.2	3975916.8	"43°55'38.5483"N"	"124°05'21.4287"W"
250	839952.3	3976606.8	"43°54'57.0064"N"	"124°05'09.5290"W"
251	837100	3972694	"43°54'27.2062"N"	"124°06'01.2605"W"
252	837827.2	3970362.8	"43°54'33.3905"N"	"124°06'33.5027"W"
253	835305	3972170	"43°54'09.2730"N"	"124°06'07.3573"W"
254	834764	3969953	"43°54'02.9927"N"	"124°06'37.2922"W"
255	843849	3975780	"43°55'35.1042"N"	"124°05'23.0953"W"
256	843849	3975780	"43°55'35.1042"N"	"124°05'23.0953"W"
257	844160	3976021	"43°55'38.2747"N"	"124°05'19.9873"W"
258	844160.9	3976021	"43°55'38.2836"N"	"124°05'19.9879"W"
259	841206.4	3976033.5	"43°55'09.1378"N"	"124°05'18.0880"W"

pn-tr-pa.txt

260	838238.3	3976936.9	"43°54'40.2343"N"	"124°05'04.0215"W"
261	840922	3972261	"43°55'04.7327"N"	"124°06'09.4149"W"
262	841073.8	3975766.2	"43°55'07.7163"N"	"124°05'21.6590"W"
263	840952.8	3971828.8	"43°55'04.8530"N"	"124°06'15.3323"W"
264	841732.4	3974256	"43°55'13.5750"N"	"124°05'42.6591"W"
264	841552.3	3974317.8	"43°55'11.8242"N"	"124°05'41.7099"W"
265	836800	3972616	"43°54'24.2131"N"	"124°06'02.1488"W"
266	835305	3972170	"43°54'09.2730"N"	"124°06'07.3573"W"
267	843526.1	3975030.3	"43°55'31.6008"N"	"124°05'33.1407"W"
268	837848.7	3970211.4	"43°54'33.5382"N"	"124°06'35.5816"W"
269	834381	3971241	"43°53'59.7616"N"	"124°06'19.4914"W"
270	839930.1	3976757.8	"43°54'56.8512"N"	"124°05'07.4550"W"
271	836694	3969561	"43°54'21.8684"N"	"124°06'43.7779"W"
272	844160	3976021	"43°55'38.2747"N"	"124°05'19.9873"W"
273	835305.8	3972170.3	"43°54'09.2811"N"	"124°06'07.3537"W"
274	842909.9	3974743.8	"43°55'25.3997"N"	"124°05'36.6906"W"
275	841206	3976033	"43°55'09.1336"N"	"124°05'18.0945"W"
276	840564.2	3976356.9	"43°55'02.9381"N"	"124°05'13.2979"W"
277	840180.9	3976496.7	"43°54'59.2154"N"	"124°05'11.1655"W"
278	843888	3975970	"43°55'35.5694"N"	"124°05'20.5243"W"
279	841120	3975892	"43°55'08.2254"N"	"124°05'19.9689"W"
279	838238	3976936	"43°54'40.2310"N"	"124°05'04.0336"W"
280	834507.3	3969514.1	"43°54'00.2731"N"	"124°06'43.1301"W"
281	834569.8	3968730.7	"43°54'00.5560"N"	"124°06'53.8567"W"
283	834583	3968544	"43°54'00.6067"N"	"124°06'56.4121"W"
284	834381	3971241	"43°53'59.7616"N"	"124°06'19.4914"W"
285	834381	3971241	"43°53'59.7616"N"	"124°06'19.4914"W"
286	839000	3977466	"43°54'47.9733"N"	"124°04'57.2452"W"
287	837397	3972907	"43°54'30.2270"N"	"124°05'58.5279"W"
288	837148	3972755	"43°54'27.7057"N"	"124°06'00.4562"W"
289	837240.4	3972835.3	"43°54'28.6514"N"	"124°05'59.4145"W"
290	838672	3973500	"43°54'43.0586"N"	"124°05'51.1829"W"
291	838004.4	3973187.4	"43°54'36.3390"N"	"124°05'55.0576"W"
292	838472	3973333	"43°54'41.0144"N"	"124°05'53.3448"W"
293	838327	3973216	"43°54'39.5341"N"	"124°05'54.8566"W"
294	847348	3974630	"43°56'09.1405"N"	"124°05'40.8461"W"
295	840922	3972261	"43°55'04.7327"N"	"124°06'09.4149"W"
296	847348.5	3974630.7	"43°56'09.1457"N"	"124°05'40.8368"W"
297	841206.4	3976033.5	"43°55'09.1378"N"	"124°05'18.0880"W"
298	840372	3971717	"43°54'59.0749"N"	"124°06'16.5169"W"
299	840335	3971889	"43°54'58.7830"N"	"124°06'14.1475"W"
300	840334.9	3971889.4	"43°54'58.7821"N"	"124°06'14.1420"W"
301	843866.7	3975502	"43°55'35.1611"N"	"124°05'26.9008"W"
302	834712	3969925	"43°54'02.4677"N"	"124°06'37.6436"W"
303	843859	3975563	"43°55'35.1110"N"	"124°05'26.0636"W"
304	843858.9	3975562.9	"43°55'35.1100"N"	"124°05'26.0649"W"
305	839930	3976757	"43°54'56.8498"N"	"124°05'07.4658"W"
306	835999	3972516	"43°54'16.2674"N"	"124°06'03.0432"W"
307	835305	3972170	"43°54'09.2730"N"	"124°06'07.3573"W"
308	835111	3971555	"43°54'07.0977"N"	"124°06'15.6357"W"
309	835111	3971555	"43°54'07.0977"N"	"124°06'15.6357"W"
310	834800	3971000	"43°54'03.7932"N"	"124°06'23.0263"W"
311	840433	3976439	"43°55'01.6784"N"	"124°05'12.1005"W"
312	840313.3	3976463.3	"43°55'00.5076"N"	"124°05'11.6988"W"
313	843358	3974963	"43°55'29.9138"N"	"124°05'33.9609"W"
314	843358	3974963	"43°55'29.9138"N"	"124°05'33.9609"W"
315	843358	3974963	"43°55'29.9138"N"	"124°05'33.9609"W"
316	843358	3974963	"43°55'29.9138"N"	"124°05'33.9609"W"
317	843358	3974963	"43°55'29.9138"N"	"124°05'33.9609"W"

pn-tr-pa.txt

318	843358	3974963	"43°55'29.9138"N"	"124°05'33.9609"W"
319	843358	3974963	"43°55'29.9138"N"	"124°05'33.9609"W"
320	843358	3974963	"43°55'29.9138"N"	"124°05'33.9609"W"
321	843358	3974963	"43°55'29.9138"N"	"124°05'33.9609"W"
322	843358	3974693	"43°55'29.7994"N"	"124°05'37.6467"W"
323	843358	3974693	"43°55'29.7994"N"	"124°05'37.6467"W"
324	843358.6	3974963.3	"43°55'29.9198"N"	"124°05'33.9571"W"
326	838238	3976937	"43°54'40.2314"N"	"124°05'04.0199"W"
327	838238	3976937	"43°54'40.2314"N"	"124°05'04.0199"W"
328	838238	3976937	"43°54'40.2314"N"	"124°05'04.0199"W"
329	838238	3976937	"43°54'40.2314"N"	"124°05'04.0199"W"
330	838238	3976937	"43°54'40.2314"N"	"124°05'04.0199"W"
331	838238	3976937	"43°54'40.2314"N"	"124°05'04.0199"W"
332	838238	3976937	"43°54'40.2314"N"	"124°05'04.0199"W"
333	838238	3976937	"43°54'40.2314"N"	"124°05'04.0199"W"
334	838238	3976937	"43°54'40.2314"N"	"124°05'04.0199"W"
335	838238	3976937	"43°54'40.2314"N"	"124°05'04.0199"W"
336	838238	3976937	"43°54'40.2314"N"	"124°05'04.0199"W"
337	838238	3976937	"43°54'40.2314"N"	"124°05'04.0199"W"
338	838238	3976937	"43°54'40.2314"N"	"124°05'04.0199"W"
339	838238	3976937	"43°54'40.2314"N"	"124°05'04.0199"W"
340	838238	3976937	"43°54'40.2314"N"	"124°05'04.0199"W"
341	838238	3976937	"43°54'40.2314"N"	"124°05'04.0199"W"
342	838238	3976937	"43°54'40.2314"N"	"124°05'04.0199"W"
343	838238	3976937	"43°54'40.2314"N"	"124°05'04.0199"W"
344	838238	3976937	"43°54'40.2314"N"	"124°05'04.0199"W"
345	838238	3976937	"43°54'40.2314"N"	"124°05'04.0199"W"
346	837769.9	3970599.5	"43°54'32.9259"N"	"124°06'30.2386"W"
347	843849.4	3975780.8	"43°55'35.1085"N"	"124°05'23.0846"W"
348	839863	3970886	"43°54'53.6996"N"	"124°06'27.5599"W"
350	834569	3968730	"43°54'00.5478"N"	"124°06'53.8658"W"
351	837148	3972755	"43°54'27.7057"N"	"124°06'00.4562"W"
352	837148.3	3972755.7	"43°54'27.7089"N"	"124°06'00.4468"W"
353	847139	3974651.1	"43°56'07.0873"N"	"124°05'40.4355"W"
354	847026.8	3974686.1	"43°56'05.9951"N"	"124°05'39.8918"W"
355	842236	3974391	"43°55'18.6011"N"	"124°05'41.1115"W"
356	842235.9	3974391.2	"43°55'18.6002"N"	"124°05'41.1087"W"
357	841030.5	3971548.1	"43°55'05.5003"N"	"124°06'19.2094"W"
358	835122	3972055	"43°54'07.4186"N"	"124°06'08.8192"W"
359	835122	3972055	"43°54'07.4186"N"	"124°06'08.8192"W"
360	842211	3975100	"43°55'18.6547"N"	"124°05'31.4187"W"
361	834500	3971155	"43°54'00.8991"N"	"124°06'20.7349"W"
362	834381	3971242	"43°53'59.7620"N"	"124°06'19.4777"W"
364	834381	3971241	"43°53'59.7616"N"	"124°06'19.4914"W"
365	843888	3975970.7	"43°55'35.5697"N"	"124°05'20.5148"W"
366	845222	3974777	"43°55'48.2264"N"	"124°05'37.5926"W"
367	845222	3974777	"43°55'48.2264"N"	"124°05'37.5926"W"
368	845222	3974777	"43°55'48.2264"N"	"124°05'37.5926"W"
369	845222	3974777	"43°55'48.2264"N"	"124°05'37.5926"W"
370	845222	3974777	"43°55'48.2264"N"	"124°05'37.5926"W"
371	845222	3974777	"43°55'48.2264"N"	"124°05'37.5926"W"
372	845222	3974777	"43°55'48.2264"N"	"124°05'37.5926"W"
373	845222	3974777	"43°55'48.2264"N"	"124°05'37.5926"W"
374	845222	3974777	"43°55'48.2264"N"	"124°05'37.5926"W"
375	845222	3974777	"43°55'48.2264"N"	"124°05'37.5926"W"
376	839930.1	3976757.8	"43°54'56.8512"N"	"124°05'07.4550"W"
377	835122	3972055	"43°54'07.4186"N"	"124°06'08.8192"W"
378	835999.2	3972516.6	"43°54'16.2696"N"	"124°06'03.0352"W"
379	843888	3975970	"43°55'35.5694"N"	"124°05'20.5243"W"



			pn-tr-pa.txt	
380	836164	3972880	"43°54'18.0499"N"	"124°05'58.1727"W"
382	836164	3972880	"43°54'18.0499"N"	"124°05'58.1727"W"
386	836164	3972880	"43°54'18.0499"N"	"124°05'58.1727"W"
388	836164	3972880	"43°54'18.0499"N"	"124°05'58.1727"W"
390	843358	3974963	"43°55'29.9138"N"	"124°05'33.9609"W"
391	841222	3975033	"43°55'08.8682"N"	"124°05'31.7538"W"
392	841222	3975033	"43°55'08.8682"N"	"124°05'31.7538"W"

RECEIVED

JAN 25 2005

WATER RESOURCES DEPT  
SALEM, OREGON



Oregon Water Resources Department  
725 Summer Street NE, Suite A  
Salem, Oregon 97301-1271  
(503) 986-0900  
www.wrd.state.or.us

# Application for Water Right Transfer

Please type or print legibly in dark ink. If your application is incomplete or inaccurate, we will return it to you. If any requested information does not apply to your application, insert "n/a". Please read and refer to the instructions when completing your application. A summary of review criteria and procedures that are generally applicable to these applications is available at [www.wrd.state.or.us/publication/reports/index.shtml](http://www.wrd.state.or.us/publication/reports/index.shtml).

## APPLICATION FOR:

Please check one

<input type="checkbox"/> Water Right Transfer	<input type="checkbox"/> Temporary Transfer (number of years _____)	<input type="checkbox"/> Drought Transfer
<input type="checkbox"/> Historic Change in POD	<input type="checkbox"/> Permit Amendment	<input type="checkbox"/> Point of Diversion Change Due to Government Action
<input type="checkbox"/> To Instream Use		
<input type="checkbox"/> Other Transfer		

## 1. APPLICANT INFORMATION

Name: CITY OF DUNES CITY  
First Last

Address: P.O. BOX 97  
WESTLAKE, OREGON 97493  
City State Zip

Phone: (541)997-3338 (541)997-5834  
Home Work Other

\*Fax: (541)997-5751 \*E-Mail address: jeanniedunescity@charterinternet.com

*\*Optional information*

## 2. AGENT INFORMATION

*(The agent listed is authorized to represent the applicant in all matters relating to this transfer application)*

Name: JEANNIE CERDA  
First Last

Address: P.O. BOX 97  
WESTLAKE, OREGON 97493  
City State Zip

Phone: 541-997-3338 541-997-5834  
Home Work Other

\*Fax: 541-997-5751 \*E-Mail address: jeanniedunescity@charterinternet.com

*\*Optional information*

T-9854

**3. TYPE OF CHANGE PROPOSED**

Please check all that apply

Point of Diversion or Appropriation	Place of Use	Character of Use (n/a for Permit Amendments)
<input type="checkbox"/> Change (The old point of diversion or appropriation will <b>not</b> be used for the portion of the water right affected by the transfer.) <input checked="" type="checkbox"/> Additional (Both the old and new points of diversion or appropriation will be used for the portion of the water right affected by the transfer.) <input type="checkbox"/> Historic Point of Diversion (Unauthorized point of diversion used for more than 10 years.) <input type="checkbox"/> Surface Water to Ground Water (A new point of appropriation will be used <b>instead of</b> the old point of diversion and not as an additional point of appropriation.)	<input type="checkbox"/> All, or a portion, of the right will be exercised at a different location than currently authorized. (Use of water at the current location will be discontinued.) <input type="checkbox"/> Exchange (Water from another source will be used in exchange for supplying an equal amount of replacement water to that source.)	Proposed new use: <input type="checkbox"/> Irrigation <input type="checkbox"/> Municipal <input type="checkbox"/> Quasi-municipal <input type="checkbox"/> Commercial <input type="checkbox"/> Industrial <input type="checkbox"/> Instream (complete <b>Supplemental Form B</b> ) <input type="checkbox"/> Domestic (indicate number of households) _____ <input type="checkbox"/> Other _____  <input type="checkbox"/> Substitution (A supplemental ground water right will be substituted for a primary surface water right.)

Reason for changes: TO ALLOW DUNES CITY RESIDENTS TO UTILIZE DUNES CITY'S WATER RIGHT FOR DOMESTIC USE.

Describe the **current** water delivery system. Include information on the pumps, canals, pipelines and sprinklers used to divert, convey and apply the water at the authorized place of use.

*The description must be sufficient to demonstrate that the full quantity of water to be transferred can be conveyed from the authorized source and applied at the authorized location and that the applicant is ready, willing, and able to exercise the right. (Not applicable to applications for Permit Amendments.)*

N/A

System capacity: \_\_\_\_\_ cubic feet per second (cfs)

*Attach one or more Evidence of Use Affidavits (Supplemental Form A) demonstrating that each of the right(s) involved in the transfer have been exercised in the last five years or that a presumption of forfeiture for non-use could be rebutted. (Not applicable to applications for Permit Amendments.)*

Transfer Application/2

**RECEIVED**

JAN 25 2005

WATER RESOURCES DEPT  
SALEM, OREGON

T-9854

**4. CURRENT WATER RIGHT INFORMATION**

*A separate page providing the information in this section must be completed for each certificate, permit, decree, or other right involved in the proposed transfer.*

Water Right Subject to Transfer (check and complete **one** of the following):

<input type="checkbox"/> Certificated Right	_____	_____
	Certificate Number	Permit Number or Decree Name
<input type="checkbox"/> Adjudicated, Un-certificated Right	_____	_____
	Name of Decree	Page Number
<input type="checkbox"/> Permit for which Proof has been Approved	_____	_____
	Permit Number	Date Claim of Beneficial Use Submitted
<input type="checkbox"/> Transferred Right for which Proof has been Filed	_____	_____
	Previous Transfer Number	Date Claim of Beneficial Use Submitted
<input checked="" type="checkbox"/> Permit for which an Amendment is Requested	33923	_____
	Permit Number	Completion Date of Permit

Name on Permit, Certificate, or Decree: CITY OF DUNES CITY

County: LANE Authorized Use(s): DOMESTIC

Are there multiple **Priority Dates** identified on the water right?  Yes  No  
*If "Yes", any information provided on Page 4 must identify which priority date is associated with each of the proposed points of diversion/appropriation and places of use. In addition, list those priority dates:* OCTOBER 7, 1968

Source(s) of Water Listed on Right: WOAHINK LAKE

Tributary to: WOAHINK CREEK

Are there other **Sources** listed on the water right?  Yes  No  
*If "Yes", any information provided on Page 4 must identify which source is associated with each of the proposed points of diversion/appropriation and proposed places of use. In addition, list those other sources:* \_\_\_\_\_

Are there **Other Water Rights** or permits associated with this land?  Yes  No  
*If "Yes", what are the Permit or Certificate Numbers?* 44501  
*Pursuant to ORS 540.510, any right that is supplemental to a primary right proposed for transfer must be included in the transfer or be cancelled.*

Remarks: \_\_\_\_\_  
 \_\_\_\_\_  
 \_\_\_\_\_  
 \_\_\_\_\_

T-9854

**RECEIVED**  
 JAN 25 2005  
 WATER RESOURCES DEPT  
 SALEM, OREGON





**6. AFFECTED DISTRICTS AND LOCAL GOVERNMENTS**

Are any of the water rights proposed for transfer located within or served by an irrigation or other water district?  Yes  No

Will any of the water rights be located within or served by an irrigation or other water district after the proposed transfer?  Yes  No

Is water for any of the rights supplied under a water service agreement or other contract for stored water with a Federal agency?  Yes  No

If "Yes", for any of the above, list the name and mailing address of the district and/or agency:

---

---

---

List the name and mailing address of all affected local governments (e.g., county, city, municipal corporation, and tribal governments within whose jurisdiction the rights are located).

---

---

---

**7. LAND OWNERSHIP**

Does the applicant own the lands FROM which the right is being transferred?  Yes  No  
If "No", provide the following information. For Temporary Transfers, also include a notarized statement granting consent to the transfer from each of the landowners:

Names of Current Landowner(s): SEE ATTACHED

	First	Last
Address: _____		
_____	_____	_____
City	State	Zip

Does the applicant own the lands TO which the right is being transferred?  Yes  No  
If "No", provide the following information:

Names of Receiving Landowner(s): SEE ATTACHED

	First	Last
Address: _____		
_____	_____	_____
City	State	Zip

Check one of the following:

- The receiving landowner will be responsible for completion of the proposed changes after the final order is issued. All notices and correspondence should be sent to this landowner.
- The applicant will remain responsible for completion of changes. Notices and correspondence should continue to be sent to the applicant and applicant's agent.

**RECEIVED**

JAN 25 2005

**WATER RESOURCES DEPT  
SALEM, OREGON**

T-9854

**8. ATTACHMENTS**

*Check each of the following attachments included with this application. The application will be returned if all required attachments are not included.*


<p><b>Form A – Evidence of Use Affidavits</b></p> <p><input type="checkbox"/> At least one Evidence of Use Affidavit documenting that the right has been used during the last five years or that the right is not subject to forfeiture under ORS 540.610 is attached. The affidavit provided must be the original, not a copy.</p> <p><b>Form B – Instream Water Right Transfer</b></p> <p><input type="checkbox"/> Required for instream transfers only.</p> <p><b>Map</b></p> <p><input type="checkbox"/> <b>Permanent Water Right Transfer</b> The map must be prepared by a Certified Water Right Examiner and meet the requirements of OAR 690-380-3100 unless a waiver has been granted. The map provided must be the original, not a copy.</p> <p><input type="checkbox"/> <b>Permit Amendment, Temporary Transfer, or Other Application</b> A map meeting the requirements of OAR 690-380-3100 must be included but need not be prepared by a Certified Water Right Examiner.</p> <p><b>Evidence of Lien Holder Notification</b></p> <p><input type="checkbox"/> Copies of the written notification of the proposed transfer provided by the applicant to each lien holder, unless the water right has been quit claimed.</p> <p><b>Recorded Deed</b></p> <p><input type="checkbox"/> Required for temporary transfers only.</p>	<p><b>Land Use Information Form:</b></p> <p><input type="checkbox"/> Enclosed</p> <p><input type="checkbox"/> Not Required if all of the following are met:</p> <ul style="list-style-type: none"> <li>① In EFU zone or irrigation district,</li> <li>② Change in place of use only,</li> <li>③ No structural changes needed, including diversion works, delivery facilities, other structures, and</li> <li>④ Irrigation only.</li> </ul> <p><b>Water Well Reports/Well Logs:</b></p> <p><input type="checkbox"/> The application is for a change in point of appropriation or change from surface water to ground water and copies of all water well reports are attached.</p> <p><input type="checkbox"/> Water well reports are not available and a description of construction details including well depth, static water level, and information necessary to establish the ground water body developed or proposed to be developed is attached.</p> <p><input type="checkbox"/> The application is for a surface water transfer and water well reports are not required.</p> <p><b>Fees:</b></p> <p><input checked="" type="checkbox"/> Amount enclosed: \$ <u>350.00</u> See the Department's Fee Schedule at <a href="http://www.wrd.state.or.us">www.wrd.state.or.us</a> or call (503) 986-0900.</p>
---	---

**9. SIGNATURES**

I (we) understand that prior to approval of a permanent transfer and after issuance of a draft preliminary determination by the Department, I (we) must submit:

- (1) A report on ownership and lien information prepared by a title company within the last three months if required under OAR 690-380-3000(18), and
- (2) If I (we) are not the landowners, proof that the landowner or entity to which the water right has been quitclaimed consents to the transfer or that ownership information is not required.

I (we) affirm that the information contained in this application is true and accurate.

 _____ applicant signature	<u>Jeannie Cerda</u> _____ name (print)	<u>1-24-05</u> _____ date
_____ applicant signature	_____ name (print)	_____ date

**Before submitting your application, be sure you have:**

- Answered each question completely.
- Included the required attachments.
- Provided original signatures for all named deed holders or other parties with an interest in the right.
- Included a check payable to the Oregon Water Resources Department for the appropriate amount.

**RECEIVED**

JAN 25 2005

**WATER RESOURCES DEPT  
SALEM, OREGON**

*Transfer Application/7*

T-9854



RECEIVED

JAN 25 2005

WATER RESOURCES DEPT  
SALEM, OREGON

List of Properties

Printed 1/20/2005

353	5485 Woahink Drive	19-12-14-1	6100	Community Residence
385	No Address	19-12-23-31	3400B	Vacant Land
391	4990 Brentwood	19-12-27-21	1300	Single Family Residence
167	4990 Brentwood	19-12-27-21	1300	Single Family Residence
168	5648 Shady Lane	19-12-14-44	600	Single Family Residence
169	Vacant	19-12-23-31	3400	Vacant Land
170	4950 Brentwood Drive	19-12-27-11	1200	Single Family Residence
171	4973 Lakeshore Drive	19-12-22-10	1300	Single Family Residence
172	5515 Huckleberry Lane	19-12-14-1	1806	Single Family Residence
173	5496 Collins Loop	19-12-14-4	228	Single Family Residence
174	83943 Cloud Nine Road	19-12-23-10	211	Single Family Residence
175	5420 Leavitt Loop	19-12-14-4	501	Single Family Residence
176	83440 South Cove Dr.	19-12-27-11	1400	Single Family Residence
177	83581 Woodland Lane	19-12-23-33	2200	Single Family Residence
178	5475 Huckleberry Lane	19-12-14-1	1809	Single Family Residence
179	83337 S. Cove	19-12-27-11	100	Single Family Residence
180	5512 Collins Loop	19-12-14-4	221	Single Family Residence

WATER USER LIST

T99XKL

RECEIVED

JAN 25 2005

WATER RESOURCES DEPT  
SALEM, OREGON

List of Properties

Printed 1/20/2005

181	Vacant	19-12-23-1	209	Vacant Land
182	83526 Clear Lake Rd.	19-12-23-33	4700	Single Family Residence
183	5410 Leavitt Loop	19-12-14-4	600	Single Family Residence
184	83465 South Cove Way	19-12-27-11	900	Single Family Residence
185	84177 Wright Road	19-12-14-4	208	Single Family Residence
186	5498 Little Woahink Drive	19-12-11	103	Single Family Residence
187	Vacant	19-12-22-1	100A	Vacant Land
188	83540 Highway 101	19-12-22-3	400	Single Family Residence
189	83552 Highway 101	19-12-22-3	300	Single Family Residence
190	83381 South Cove	19-12-27-11	300	Single Family Residence
191	5320 Leavitt Loop	19-12-14-4	2400	Single Family Residence
192	5055 Ford Way	19-12-15	300	Single Family Residence
193	5441 Huckleberry Lane	19-12-14-1 Sup	2400	Single Family Residence
194	5690 Shady Lane	19-12-13	305	Single Family Residence
195	5251 Russell Drive	19-12-23-31	200	Single Family Residence
196	5490 Little Woahink	19-12-11-4	130	Single Family Residence
197	83961 Highway 101 South	19-12-22-1	101	Single Family Residence

1.9854

RECEIVED

JAN 25 2005

WATER RESOURCES DEPT  
SALEM, OREGON

List of Properties

Printed 1/20/2005

198	Vacant	19-12-22-1	100B	Vacant Land
200	Vacant	19-12-23-1	800A	Vacant Land
201	Vacant	19-12-23-1	800B	Vacant Land
202	Vacant	19-12-23-1	900	Vacant Land
203	Vacant	19-12-23-1	901	Vacant Land
204	Vacant	19-12-23-33	1400	Vacant Land
205	4985 Panormama Drive	19-12-27-11	1602	Single Family Residence
206	84000 Cloud Nine	19-12-23-1	214	Single Family Residence
207	5313 Leavitt Loop	19-12-14-4	1600	Single Family Residence
208	84208 Wright Road	19-12-14-4	1800	Single Family Residence
209	5105 Ford Way	19-12-14	1000	Single Family Residence
210	5550 Shady Lane	19-12-14-44	100	Single Family Residence
211	83879 Highway 101 South	19-12-22-10	500	Single Family Residence
212	83391 South Cove Drive	19-12-27-11	400	Single Family Residence
213	5466 Collins Loop	19-12-14-4	200	Single Family Residence
214	Vacant	19-12-22-1	800	Vacant Land
215	4966 Lakeshore Drive	19-12-22-1	1400	Single Family Residence

T-9854

RECEIVED

JAN 25 2005

WATER RESOURCES DEPT  
SALEM, OREGON

List of Properties

Printed 1/20/2005

216	Vacant	19-12-14-1	4101	Vacant Land
217	5110 Ford Way	19-12-14	1001	Single Family Residence
218	84216 Wright Road	19-12-14-4	1900	Single Family Residence
219	83578 Woodland Lane	19-12-23-33	1200	Single Family Residence
220	5168 Russell Drive	19-12-23-31	1600	Single Family Residence
221	5550 Huckleberry Lane	19-12-14-1	1815	Single Family Residence
222	5095 Ford Way	19-12-14	1200	Single Family Residence
223	83552 Clear Lake Road	19-12-23-33	1900	Single Family Residence
224	Vacant	19-12-23-2	405	Vacant Land
225	Vacant	19-12-23-2	405B	Vacant Land
226	Vacant	19-12-23-2	404	Vacant Land
227	Vacant	19-12-23-2	404B	Vacant Land
228	5549 Cedar Lane	19-12-14-4	115	Single Family Residence
229	5525 Huckleberry Lane	19-12-14-1	1801	Single Family Residence
230	5192 Russell Drive	19-12-23-31	2300	Single Family Residence
231	83460 Clear Lake Road	19-12-23-33	4200	Single Family Residence
232	83491 Woodland Lane	19-12-23-33	3100	Single Family Residence

T-9854

RECEIVED

JAN 25 2005

WATER RESOURCES DEPT  
SALEM, OREGON

List of Properties

Printed 1/20/2005

233	83763 Highway 101	19-12-22-10	900	Single Family Residence
234	83565 Woodland Lane	19-12-23-33	2400	Single Family Residence
235	83500 Clear Lake Road	19-12-23-33	4400	Single Family Residence
236	83430 Clear Lake Road	19-12-26-22	2800	Single Family Residence
237	4960 Lakeshore Drive	19-12-22-10	1500	Single Family Residence
238	5215 Salal Court	19-12-23-2	102	Single Family Residence
239	83923 Cloud Nine	19-12-23-1	202	Single Family Residence
240	83753 Highway 101 S.	19-12-22-4	100	Single Family Residence
241	5494 Little Woahink	19-12-11	101	Single Family Residence
242	5530 Huckleberry Lane	19-12-14-1	1814	Single Family Residence
243	5173 Russell Drive	19-12-23-31	1100	Single Family Residence
244	Vacant	19-12-14-1	4100	Vacant Land
245	Vacant	19-12-23-1	213	Single Family Residence
246	5449 Huckleberry Lane	19-12-14-1	1812	Single Family Residence
247	83415 S. Cove Drive	19-12-27-11	600	Single Family Residence
248	Vacant	19-12-14-4	2900	Vacant Land
249	Vacant	19-12-11-4	600	Vacant Land

T-9854

RECEIVED

JAN 25 2005

WATER RESOURCES DEPT  
SALEM, OREGON

List of Properties

Printed 1/20/2005

250	84403 Green Gate	19-12-14-1	1100	Single Family Residence
251	5668 Shady Lane	19-12-14-44	806	Single Family Residence
252	Vacant	19-12-23-31	1800	Vacant Land
253	4951 Lakeshore Drive	19-12-22-10	1101	Single Family Residence
254	83518 Clear Lake Road	19-12-23-33	4600	Single Family Residence
255	4929 Brentwood Court	19-12-22-44	901	Single Family Residence
256	Vacant	19-12-14-1	6501	Vacant Land
257	5510 Huckleberry Lane	19-12-14-1	1813	Single Family Residence
258	Vacant	19-12-14-1	103	Vacant Land
259	Vacant	19-12-14-1	102	Vacant Land
260	5510 Collins Loop	19-12-14-4	222	Single Family Residence
261	83603 Clear Lake Road	19-12-23-10	803	Single Family Residence
262	Little Woahink	19-12-11	102	Single Family Residence
263	5486 Collins Loop	19-12-14-4	229	Single Family Residence
264	5085 Ford Way	19-12-14	1300	Single Family Residence
265	5382 Leavitt Loop	19-12-14-4	900	Single Family Residence
266	5188 Russell Drive	19-12-23-31	2200	Single Family Residence

T9854

RECEIVED

JAN 25 2005

WATER RESOURCES DEPT  
SALEM, OREGON

List of Properties

Printed 1/20/2005

267	83493 Woodland Lane	19-12-23-33	3000	Single Family Residence
268	84338 Alder Drive	19-12-14-10	2500	Single Family Residence
269	4945 Lakeshore Drive	19-12-22-1	1100	Single Family Residence
270	83405 South Cove Drive	19-12-27-11	500	Single Family Residence
271	5680 Shady Lane	19-12-14-44	900	Single Family Residence
272	83693 Highway 101 South	19-12-22-4	1000	Single Family Residence
273	84467 Green Gate Road	19-12-14-1	1000	Single Family Residence
274	Vacant	19-12-23-33	300	Vacant Land
275	84284 Alder Drive	19-12-14-1	3200	Single Family Residence
276	5478 Collins Loop	19-12-14-4	223	Single Family Residence
277	5560 Shady Lane	19-12-14-44	299	Single Family Residence
278	5658 Shady lane	19-12-14-44	700	Single Family Residence
279	5580 Huckleberry Lane	19-12-14-10	1821	Single Family Residence
280	Vacant	19-12-24	214	Vacant Land
281	Vacant	19-12-27-21	200	Vacant Land
282	Vacant	19-12-27-21	104	Vacant Land
284	Vacant	19-12-27-21	101	Vacant Land

T-9854

RECEIVED

JAN 25 2005

List of Properties

Printed 1/20/2005

WATER RESOURCES DEPT  
SALEM, OREGON

285	83380 So. Cove Drive	19-12-27-11	1604	Single Family Residence
286	83927 View Terrace	19-12-24	213	Single Family Residence
287	83980 Clear Lake Road	19-12-24	207	Single Family Residence
288	5164 Russell Drive	19-12-23-20	401	Single Family Residence
289	5166 Russell Drive	19-12-23-31	1500	Single Family Residence
290	Vacant	19-12-23-2	301	Vacant Land
291	Vacant	19-12-23-2	500	Vacant Land
292	Vacant	19-12-23-2	300	Vacant Land
293	Vacant	19-12-23-2	101	Vacant Land
294	Vacant	19-12-23-20	100	Vacant Land
295	5496 Little Woahink Drive	19-12-11-4	129	Single Family Residence
296	5111 Ford Way	19-12-14	1002	Single Family Residence
297	Vacant	19-12-14-4	1471	Vacant Land
298	5075 Ford Way	19-12-15-4	100	Single Family Residence
299	5062 Ford Way	19-12-15-4	2501	Single Family Residence
300	5084 Ford Way	19-12-15-4	2600	Single Family Residence
301	5461 Huckleberry Lane	19-12-14-1	1800	Single Family Residence

T-9854



RECEIVED

JAN 25 2005

WATER RESOURCES DEPT  
SALEM, OREGON

List of Properties

Printed: 1/20/2005

302	4921 Brentwood Drive	19-12-27-11	2100	Single Family Residence
303	Vacant	19-12-27-12	100	Vacant Land
304	5465 Huckleberry lane	19-12-14-10	1810	Single Family Residence
305	83499 South Cove Way	19-12-22-44	200	Single Family Residence
306	84000 Clear Lake Road	19-12-13	304	Single Family Residence
307	83591 Woodland Lane	19-12-23-33	2100	Single Family Residence
308	83510 Clear Lake Road	19-12-23-3	2700	Single Family Residence
309	83440 Clear Lake Road	19-12-23-33	4100	Single Family Residence
310	83480 Clear Lake Road	19-12-23-33	4300	Single Family Residence
311	83471 South Cove Way	19-12-22-44	100	Single Family Residence
312	5600 Shady Lane	19-12-14-44	500	Single Family Residence
313	Fern Acres Water Userc, Inc			Community
323	5485 Woahink Drive	19-12-14-1	6100	Community Residence
314	84277 Wright Road	19-12-14-1	5601	Community Residence
315	5553 Woahink Drive	19-12-14-1	5100	Community Residence
316	5508 Woahink Drive	19-12-14-1	4902	Community Residence
317	5583 Woahink Drive	19-12-14-1	5300	Community Residence

T-9854

RECEIVED

JAN 25 2005

WATER RESOURCES DEPT  
SALEM, OREGON

List of Properties

Printed 1/20/2005

318	5548 Woahink Drive	19-12-14-1	4700	Community Residence
319	5410 Woahink Drive	19-12-14-1	5800	Community Residence
320	84293 Wright Road	19-12-14-1	5701	Community Residence
321	5500 Woahink Drive	19-12-14-1	6101	Community Residence
322	5588 Woahink Drive	19-12-14-1	4300	Community Residence
324	5593 Woahink Drive	19-12-14-1	5500	Community Residence
325	5431 Huckleberry Lane	19-12-14-1	3402	Community Residence
326	84299 Wright Road	19-12-14-1	5700	Community Residence
329	Alderwood Water Development, Inc.			Community
330	83639 Clear Lake Road	19-12-24	401	Community Residence
331	83669 Clear Lake Road	19-12-24	402	Community Residence
332	83649 Clear Lake Road	19-12-24	403	Community Residence
333	83659 Clear Lake Road	19-12-24	404	Community Residence
334	83694 Erhart Road	19-12-24	405	Community Residence
335	83682 Erhart Road	19-12-24	406	Community Residence
336	5663 Alder Court	19-12-24	407	Community Residence
337	5655 Alder Court	19-12-24	408	Community Residence

T-9854

RECEIVED

JAN 25 2005

WATER RESOURCES DEPT  
SALEM, OREGON

List of Properties

Printed 1/20/2005

---

338	5647 Alder Court	19-12-24	409	Community Residence
339	5636 Alder Court	19-12-24	410	Community Residence
340	5625 Alder Court	19-12-24	411	Community Residence
341	5635 Alder Court	19-12-24	412	Community Residence
342	5595 Alder Court	19-12-24	413	Community Residence
343	5600 Alder Court	19-12-24	414	Community Residence
344	5610 Alder Court	19-12-24	415	Community Residence
345	5630 Alder Court	19-12-24	416	Community Residence
346	5650 Alder Court	19-12-24	417	Community Residence
347	5660 Alder Court	19-12-24	418	Community Residence
348	83672 Erhart Road	19-12-24	419	Community Residence
349	5479 Huckleberry Lane	19-12-14-1	1808	Single Family Residence
350	5452 Collins Loop	19-12-14-4	211	Single Family Residence
351	83969 Highway 101	19-12-22-1	100C	Single Family Residence
352	Vacant	19-12-27-21	102	Vacant Land
354	5170 Russell Drive	19-12-23-31	1700	Single Family Residence
355	5482 Little Woahink	19-12-11-4	201	Single Family Residence

T-9854

RECEIVED

JAN 25 2005

WATER RESOURCES DEPT  
SALEM, OREGON

List of Properties

Printed 1/20/2005

356	5478 Little Woahink	19-12-11-4	101	Single Family Residence
357	Vacant	19-12-14-1	700	Vacant Land
358	5353 Leavitt Loop	19-12-14-4	1200	Single Family Residence
359	5065 Ford Way	19-12-15-4	200	Single Family Residence
360	Vacant	19-12-26-2	3200	Vacant Land
361	Vacant	19-12-23-33	3402	Vacant Land
362	Vacant	19-12-23-33	3401	Vacant Land
363	5303 Leavitt Loop	19-12-14-4	1700	Single Family Residence
364	83455 South Cove Way	19-12-27-11	800	Single Family Residence
365	4980 Panorama Drive	19-12-27-11	1603	Single Family Residence
366	83530 Hwy 101 S.	19-12-22-3	501	Vacant Land
367	5600 Huckleberry Lane	19-12-14-1	1817	Single Family Residence
368	5590 Huckleberry Lane	19-12-14-1	1820	Single Family Residence
369	05456 Canary Road	19-12-14-1	600A	Vacant Land
370	05456 Canary Road	19-12-14-1	600B	Vacant Land
371	05456 Canary Road	19-12-14-1	600C	Vacant Land
372	05456 Canary Road	19-12-14-1	600D	Vacant Land

T-9854

RECEIVED

JAN 25 2005

WATER RESOURCES DEPT  
SALEM, OREGON

List of Properties

Printed 1/20/2005

373	05456 Canary Road	19-12-14-1	600E	Vacant Land
374	05456 Canary Road	19-12-14-1	600F	Vacant Land
375	05456 Canary Road	19-12-14-1	600G	Vacant Land
376	05456 Canary Road	19-12-14-1	600H	Vacant Land
377	05456 Canary Road	19-12-14-1	600I	Vacant Land
378	05456 Canary Road	19-12-14-1	600J	Vacant Land
379	5672 Shady Lane	19-12-14-44	802	Single Family Residence
380	Vacant	19-12-23-33	4000	Vacant Land
381	83534 Clear Lake Road	19-12-23-33	4800	Single Family Residence
382	5570 Huckleberry Lane	19-12-14-10	1816	Single Family Residence
383	No Address	19-12-23-31	3400A	Vacant Land
384	No Address	19-12-13-31	3400B	Vacant Land
386	Vacant Property	19-12-23-31	3400C	Vacant Land
387	No Address	19-12-23-31	3400D	Vacant Land
388	84299 Wright Road	19-12-14-10	5700	Community
389	5415 Leavitt Loop	19-12-14-40	2800	Single Family Residence
390	5430 Leavitt Loop	19-12-14-40	500	Single Family Residence

7-9854

WOAHINK WATER USER SURVEY

	A	B	C	D	E
1	Point #	Northing	Easting	Latitude	Longitude
2					
3	166	834806	3970345	43°54'03.5739"N	124°06'31.9678"W
4	167	840238.2	3976496.5	43°54'59.7806"N	124°05'11.2017"W
5	168	836164.1	3972880.7	43°54'18.0512"N	124°05'58.1632"W
6	169	834806	3970345	43°54'03.5739"N	124°06'31.9678"W
7	170	837769	3970599	43°54'32.9168"N	124°06'30.2449"W
8	171	843855.2	3975934.8	43°55'35.2308"N	124°05'20.9857"W
9	172	841120.1	3975892.5	43°55'08.2266"N	124°05'19.9621"W
10	173	840029	3975064	43°54'57.1104"N	124°05'30.6318"W
11	174	841236.1	3974933.8	43°55'08.9653"N	124°05'33.1162"W
12	175	834806	3970345	43°54'03.5739"N	124°06'31.9678"W
13	176	836009	3972605	43°54'16.4039"N	124°06'01.8346"W
14	177	843851.2	3975785.5	43°55'35.1282"N	124°05'23.0215"W
15	178	834381	3971241	43°53'59.7616"N	124°06'19.4914"W
16	179	841206.4	3976033.5	43°55'09.1378"N	124°05'18.0880"W
17	180	840000.8	3974732.4	43°54'56.6917"N	124°05'35.1414"W
18	181	836009	3972605	43°54'16.4039"N	124°06'01.8346"W
19	182	841281	3974723.5	43°55'09.3193"N	124°05'36.0130"W
20	183	834683.7	3971082.1	43°54'02.6807"N	124°06'21.8376"W
21	184	841170.4	3975331.3	43°55'08.4854"N	124°05'27.6518"W
22	185	847531.7	3974594.9	43°56'10.9381"N	124°05'41.4331"W
23	186	839863.1	3970886.3	43°54'53.7007"N	124°06'27.5559"W
24	189	834381	3971241	43°53'59.7616"N	124°06'19.4914"W
25	190	842156.1	3974747.1	43°55'17.9636"N	124°05'36.2038"W
26	191	841002.4	3971443	43°55'05.1784"N	124°06'20.6275"W
27	192	843358.6	3974963.6	43°55'29.9199"N	124°05'33.9531"W
28	193	840183	3976500	43°54'59.2375"N	124°05'11.1217"W
29	194	836444	3972750	43°54'20.7574"N	124°06'00.1112"W
30	195	847348	3974630	43°56'09.1405"N	124°05'40.8461"W
31	196	838686	3971320	43°54'42.2711"N	124°06'20.9442"W
32	197	838686.3	3971320.4	43°54'42.2742"N	124°06'20.9389"W
33	199	838952.3	3975985.6	43°54'46.8770"N	124°05'17.4227"W
34	200	838615.7	3976305.9	43°54'43.6913"N	124°05'12.8542"W
35	201	838325.5	3976636.3	43°54'40.9677"N	124°05'08.1751"W
36	202	838257.8	3976814.5	43°54'40.3750"N	124°05'05.7034"W

POINT OF DIVERSION SURVEY

RECEIVED

JAN 25 2005

WATER RESOURCES DEPT  
SALEM, OREGON

WOAHINK WATER USER SURVEY

	A	B	C	D	E
37	203	836164	3972880	43°54'18.0499"N	124°05'58.1727"W
38	204	834381	3971241	43°53'59.7616"N	124°06'19.4914"W
39	205	840000	3974732	43°54'56.6837"N	124°05'35.1464"W
40	206	842148.6	3974945.4	43°55'17.9736"N	124°05'33.4925"W
41	207	842201.4	3975089.7	43°55'18.5556"N	124°05'31.5536"W
42	208	840980.4	3972200.5	43°55'05.2832"N	124°06'10.2750"W
43	209	841072.3	3976103	43°55'07.8440"N	124°05'17.0608"W
44	210	838621	3970260.3	43°54'41.1790"N	124°06'35.3688"W
45	211	840029.2	3975064.1	43°54'57.1124"N	124°05'30.6306"W
46	212	841054	3975606	43°55'07.4532"N	124°05'23.8341"W
47	213	837845	3969965	43°54'33.3969"N	124°06'38.9422"W
48	214	837440	3970610	43°54'29.6753"N	124°06'29.9012"W
49	215	842298	3975111.9	43°55'19.5182"N	124°05'31.3072"W
50	216	840766.9	3972310.8	43°55'03.2235"N	124°06'08.6440"W
51	217	842298	3975111.9	43°55'19.5182"N	124°05'31.3072"W
52	218	836009.3	3972605.7	43°54'16.4071"N	124°06'01.8252"W
53	218:01:00	835999.2	3972516.6	43°54'16.2696"N	124°06'03.0352"W
54	219	837211.2	3972807.6	43°54'28.3516"N	124°05'59.7754"W
55	220	843888	3975971	43°55'35.5698"N	124°05'20.5107"W
56	221	840978.1	3971872.2	43°55'05.1210"N	124°06'14.7548"W
57	222	835999	3972516	43°54'16.2674"N	124°06'03.0432"W
58	223	837593.8	3973030.2	43°54'32.2210"N	124°05'56.9621"W
59	224	837593.8	3973030.2	43°54'32.2210"N	124°05'56.9621"W
60	225	837240	3972835	43°54'28.6474"N	124°05'59.4184"W
61	226	837593.8	3973030.2	43°54'32.2210"N	124°05'56.9621"W
62	227	841365.5	3976219.9	43°55'10.7864"N	124°05'15.6367"W
63	228	843888	3975970.7	43°55'35.5697"N	124°05'20.5148"W
64	229	836750	3972611	43°54'23.7176"N	124°06'02.1877"W
65	230	835111	3972055	43°54'07.3101"N	124°06'08.8127"W
66	231	835111	3972055	43°54'07.3101"N	124°06'08.8127"W
67	232	837841.7	3970017	43°54'33.3864"N	124°06'38.2306"W
68	233	835999	3972516	43°54'16.2674"N	124°06'03.0432"W
69	234	835305	3972170	43°54'09.2730"N	124°06'07.3573"W
70	235	834611	3971288	43°54'02.0509"N	124°06'18.9852"W
71	236	837355.9	3970431.3	43°54'28.7695"N	124°06'32.2905"W
72	237	838544	3973438	43°54'41.7693"N	124°05'51.9540"W

RECEIVED  
 JAN 25 2005  
 WATER RESOURCES DEPT  
 SALEM, OREGON

WOAHINK WATER USER SURVEY

	A	B	C	D	E
73	238	839598.1	3975357.7	43°54'52.9832"N	124°05'26.3708"W
74	239	837257	3970064	43°54'27.6374"N	124°06'37.2449"W
75	240	847529.8	3974585.1	43°56'10.9152"N	124°05'41.5658"W
76	241	843888	3975970	43°55'35.5694"N	124°05'20.5243"W
77	242	837148	3972755	43°54'27.7057"N	124°06'00.4562"W
78	243	842320	3975021.2	43°55'19.6968"N	124°05'32.5582"W
79	244	840000.8	3974732.4	43°54'56.6917"N	124°05'35.1414"W
80	245	843799.2	3975252.7	43°55'34.3896"N	124°05'30.2646"W
81	246	834381	3971241	43°53'59.7616"N	124°06'19.4914"W
82	247	841187.1	3975287.2	43°55'08.6315"N	124°05'28.2636"W
83	248	846195.2	3974642.7	43°55'57.7717"N	124°05'39.9967"W
84	249	844192.2	3975916.8	43°55'38.5483"N	124°05'21.4287"W
85	250	839952.3	3976606.8	43°54'57.0064"N	124°05'09.5290"W
86	251	837100	3972694	43°54'27.2062"N	124°06'01.2605"W
87	252	837827.2	3970362.8	43°54'33.3905"N	124°06'33.5027"W
88	253	835305	3972170	43°54'09.2730"N	124°06'07.3573"W
89	254	834764	3969953	43°54'02.9927"N	124°06'37.2922"W
90	255	843849	3975780	43°55'35.1042"N	124°05'23.0953"W
91	256	843849	3975780	43°55'35.1042"N	124°05'23.0953"W
92	257	844160	3976021	43°55'38.2747"N	124°05'19.9873"W
93	258	844160.9	3976021	43°55'38.2836"N	124°05'19.9879"W
94	259	841206.4	3976033.5	43°55'09.1378"N	124°05'18.0880"W
95	260	838238.3	3976936.9	43°54'40.2343"N	124°05'04.0215"W
96	261	840922	3972261	43°55'04.7327"N	124°06'09.4149"W
97	262	841073.8	3975766.2	43°55'07.7163"N	124°05'21.6590"W
98	263	840952.8	3971828.8	43°55'04.8530"N	124°06'15.3323"W
99	264	841732.4	3974256	43°55'13.5750"N	124°05'42.6591"W
100	264:01:00	841552.3	3974317.8	43°55'11.8242"N	124°05'41.7099"W
101	265	836800	3972616	43°54'24.2131"N	124°06'02.1488"W
102	266	835305	3972170	43°54'09.2730"N	124°06'07.3573"W
103	267	843526.1	3975030.3	43°55'31.6008"N	124°05'33.1407"W
104	268	837848.7	3970211.4	43°54'33.5382"N	124°06'35.5816"W
105	269	834381	3971241	43°53'59.7616"N	124°06'19.4914"W
106	270	839930.1	3976757.8	43°54'56.8512"N	124°05'07.4550"W
107	271	836694	3969561	43°54'21.8684"N	124°06'43.7779"W
108	272	844160	3976021	43°55'38.2747"N	124°05'19.9873"W

WATER RESOURCES DEPT  
SALEM, OREGON

JAN 25 2005

RECEIVED



WOAHINK WATER USER SURVEY

	A	B	C	D	E
109	273	835305.8	3972170.3	43°54'09.2811"N	124°06'07.3537"W
110	274	842909.9	3974743.8	43°55'25.3997"N	124°05'36.6906"W
111	275	841206	3976033	43°55'09.1336"N	124°05'18.0945"W
112	276	840564.2	3976356.9	43°55'02.9381"N	124°05'13.2979"W
113	277	840180.9	3976496.7	43°54'59.2154"N	124°05'11.1655"W
114	278	843888	3975970	43°55'35.5694"N	124°05'20.5243"W
115	279	841120	3975892	43°55'08.2254"N	124°05'19.9689"W
116	279:01:00	838238	3976936	43°54'40.2310"N	124°05'04.0336"W
117	280	834507.3	3969514.1	43°54'00.2731"N	124°06'43.1301"W
118	281	834569.8	3968730.7	43°54'00.5560"N	124°06'53.8567"W
119	283	834583	3968544	43°54'00.6067"N	124°06'56.4121"W
120	284	834381	3971241	43°53'59.7616"N	124°06'19.4914"W
121	285	834381	3971241	43°53'59.7616"N	124°06'19.4914"W
122	286	839000	3977466	43°54'47.9733"N	124°04'57.2452"W
123	287	837397	3972907	43°54'30.2270"N	124°05'58.5279"W
124	288	837148	3972755	43°54'27.7057"N	124°06'00.4562"W
125	289	837240.4	3972835.3	43°54'28.6514"N	124°05'59.4145"W
126	290	838672	3973500	43°54'43.0586"N	124°05'51.1829"W
127	291	838004.4	3973187.4	43°54'36.3390"N	124°05'55.0576"W
128	292	838472	3973333	43°54'41.0144"N	124°05'53.3448"W
129	293	838327	3973216	43°54'39.5341"N	124°05'54.8566"W
130	294	847348	3974630	43°56'09.1405"N	124°05'40.8461"W
131	295	840922	3972261	43°55'04.7327"N	124°06'09.4149"W
132	296	847348.5	3974630.7	43°56'09.1457"N	124°05'40.8368"W
133	297	841206.4	3976033.5	43°55'09.1378"N	124°05'18.0880"W
134	298	840372	3971717	43°54'59.0749"N	124°06'16.5169"W
135	299	840335	3971889	43°54'58.7830"N	124°06'14.1475"W
136	300	840334.9	3971889.4	43°54'58.7821"N	124°06'14.1420"W
137	301	843866.7	3975502	43°55'35.1611"N	124°05'26.9008"W
138	302	834712	3969925	43°54'02.4677"N	124°06'37.6436"W
139	303	843859	3975563	43°55'35.1110"N	124°05'26.0636"W
140	304	843858.9	3975562.9	43°55'35.1100"N	124°05'26.0649"W
141	305	839930	3976757	43°54'56.8498"N	124°05'07.4658"W
142	306	835999	3972516	43°54'16.2674"N	124°06'03.0432"W
143	307	835305	3972170	43°54'09.2730"N	124°06'07.3573"W
144	308	835111	3971555	43°54'07.0977"N	124°06'15.6357"W

WATER RESOURCES DEPT  
SALEM, OREGON

JAN 25 2005

RECEIVED

T-9854

WOAHINK WATER USER SURVEY

	A	B	C	D	E
145	309	835111	3971555	43°54'07.0977"N	124°06'15.6357"W
146	310	834800	3971000	43°54'03.7932"N	124°06'23.0263"W
147	311	840433	3976439	43°55'01.6784"N	124°05'12.1005"W
148	312	840313.3	3976463.3	43°55'00.5076"N	124°05'11.6988"W
149	313	843358	3974963	43°55'29.9138"N	124°05'33.9609"W
150	314	843358	3974963	43°55'29.9138"N	124°05'33.9609"W
151	315	843358	3974963	43°55'29.9138"N	124°05'33.9609"W
152	316	843358	3974963	43°55'29.9138"N	124°05'33.9609"W
153	317	843358	3974963	43°55'29.9138"N	124°05'33.9609"W
154	318	843358	3974963	43°55'29.9138"N	124°05'33.9609"W
155	319	843358	3974963	43°55'29.9138"N	124°05'33.9609"W
156	320	843358	3974963	43°55'29.9138"N	124°05'33.9609"W
157	321	843358	3974963	43°55'29.9138"N	124°05'33.9609"W
158	322	843358	3974693	43°55'29.7994"N	124°05'37.6467"W
159	323	843358	3974693	43°55'29.7994"N	124°05'37.6467"W
160	324	843358.6	3974963.3	43°55'29.9198"N	124°05'33.9571"W
161	326	838238	3976937	43°54'40.2314"N	124°05'04.0199"W
162	327	838238	3976937	43°54'40.2314"N	124°05'04.0199"W
163	328	838238	3976937	43°54'40.2314"N	124°05'04.0199"W
164	329	838238	3976937	43°54'40.2314"N	124°05'04.0199"W
165	330	838238	3976937	43°54'40.2314"N	124°05'04.0199"W
166	331	838238	3976937	43°54'40.2314"N	124°05'04.0199"W
167	332	838238	3976937	43°54'40.2314"N	124°05'04.0199"W
168	333	838238	3976937	43°54'40.2314"N	124°05'04.0199"W
169	334	838238	3976937	43°54'40.2314"N	124°05'04.0199"W
170	335	838238	3976937	43°54'40.2314"N	124°05'04.0199"W
171	336	838238	3976937	43°54'40.2314"N	124°05'04.0199"W
172	337	838238	3976937	43°54'40.2314"N	124°05'04.0199"W
173	338	838238	3976937	43°54'40.2314"N	124°05'04.0199"W
174	339	838238	3976937	43°54'40.2314"N	124°05'04.0199"W
175	340	838238	3976937	43°54'40.2314"N	124°05'04.0199"W
176	341	838238	3976937	43°54'40.2314"N	124°05'04.0199"W
177	342	838238	3976937	43°54'40.2314"N	124°05'04.0199"W
178	343	838238	3976937	43°54'40.2314"N	124°05'04.0199"W
179	344	838238	3976937	43°54'40.2314"N	124°05'04.0199"W
180	345	838238	3976937	43°54'40.2314"N	124°05'04.0199"W

RECEIVED  
 JAN 25 2005  
 WATER RESOURCES DEPT  
 SALEM, OREGON

J-9854

WOAHINK WATER USER SURVEY

	A	B	C	D	E
181	346	837769.9	3970599.5	43°54'32.9259"N	124°06'30.2386"W
182	347	843849.4	3975780.8	43°55'35.1085"N	124°05'23.0846"W
183	348	839863	3970886	43°54'53.6996"N	124°06'27.5599"W
184	350	834569	3968730	43°54'00.5478"N	124°06'53.8658"W
185	351	837148	3972755	43°54'27.7057"N	124°06'00.4562"W
186	352	837148.3	3972755.7	43°54'27.7089"N	124°06'00.4468"W
187	353	847139	3974651.1	43°56'07.0873"N	124°05'40.4355"W
188	354	847026.8	3974686.1	43°56'05.9951"N	124°05'39.8918"W
189	355	842236	3974391	43°55'18.6011"N	124°05'41.1115"W
190	356	842235.9	3974391.2	43°55'18.6002"N	124°05'41.1087"W
191	357	841030.5	3971548.1	43°55'05.5003"N	124°06'19.2094"W
192	358	835122	3972055	43°54'07.4186"N	124°06'08.8192"W
193	359	835122	3972055	43°54'07.4186"N	124°06'08.8192"W
194	360	842211	3975100	43°55'18.6547"N	124°05'31.4187"W
195	361	834500	3971155	43°54'00.8991"N	124°06'20.7349"W
196	362	834381	3971242	43°53'59.7620"N	124°06'19.4777"W
197	364	834381	3971241	43°53'59.7616"N	124°06'19.4914"W
198	365	843888	3975970.7	43°55'35.5697"N	124°05'20.5148"W
199	366	845222	3974777	43°55'48.2264"N	124°05'37.5926"W
200	367	845222	3974777	43°55'48.2264"N	124°05'37.5926"W
201	368	845222	3974777	43°55'48.2264"N	124°05'37.5926"W
202	369	845222	3974777	43°55'48.2264"N	124°05'37.5926"W
203	370	845222	3974777	43°55'48.2264"N	124°05'37.5926"W
204	371	845222	3974777	43°55'48.2264"N	124°05'37.5926"W
205	372	845222	3974777	43°55'48.2264"N	124°05'37.5926"W
206	373	845222	3974777	43°55'48.2264"N	124°05'37.5926"W
207	374	845222	3974777	43°55'48.2264"N	124°05'37.5926"W
208	375	845222	3974777	43°55'48.2264"N	124°05'37.5926"W
209	376	839930.1	3976757.8	43°54'56.8512"N	124°05'07.4550"W
210	377	835122	3972055	43°54'07.4186"N	124°06'08.8192"W
211	378	835999.2	3972516.6	43°54'16.2696"N	124°06'03.0352"W
212	379	843888	3975970	43°55'35.5694"N	124°05'20.5243"W
213	380	836164	3972880	43°54'18.0499"N	124°05'58.1727"W
214	382	836164	3972880	43°54'18.0499"N	124°05'58.1727"W
215	386	836164	3972880	43°54'18.0499"N	124°05'58.1727"W
216	388	836164	3972880	43°54'18.0499"N	124°05'58.1727"W

WATER RESOURCES DEPT  
SALEM, OREGON

JAN 25 2005

RECEIVED

WOAHINK WATER USER SURVEY

	A	B	C	D	E
217	390	843358	3974963	43°55'29.9138"N	124°05'33.9609"W
218	391	841222	3975033	43°55'08.8682"N	124°05'31.7538"W
219	392	841222	3975033	43°55'08.8682"N	124°05'31.7538"W

RECEIVED

JAN 25 2005

WATER RESOURCES DEPT  
SALEM, OREGON

# DUNES CITY

P.O. Box 97 • Westlake, Oregon 97493 • (541) 997-3338 • Fax: (541) 997-5751

January 24, 2005

Oregon Water Resources Department  
725 Summer Street NE, Suite A  
Salem, Oregon 97301-1271

RECEIVED

JAN 25 2005

WATER RESOURCES DEPT  
SALEM, OREGON

**Re: Application for Water Right Transfer (Amendment)**


Dear Sir or Madam:

Enclosed please find the following:

1. Application for Water Right Transfer,
2. Land Use Information form,
3. Water user list,
4. Point of diversion survey,
5. Point of diversion map (Northing & Easting),
6. Application fee of \$350.00.

Would you be so kind as to process Dunes City's water right amendment request? If you have any questions please call Dunes City at (541) 997-3338, Monday - Thursday, 10:00 am to 2:00 pm.

Respectfully,



Jeannie Cerda  
Dunes City Planning

Enclosures

C: Dunes City Council

J-9854



Oregon Water Resources Department
Land Use Information Form

RECEIVED

JAN 25 2005

WATER RESOURCES DEPT
SALEM, OREGON

This information is needed to determine compatibility with local comprehensive plans as required by ORS 197.180. WRD will use this and other information to evaluate the water use application. THIS FORM IS NOT REQUIRED IF: 1) water is to be diverted, conveyed, and/or used only on federal lands; or 2) the application is for a water right transfer, allocation of conserved water, or exchange and all of the following apply: a) only the place of use is proposed for change, b) there are no structural changes, c) the use of water is for irrigation, and d) the use is located in an irrigation district or exclusive farm use zone.

To Be Completed By Applicant

This section must be completed by the individual or group that is filing an application with the Water Resources Department. Attach a copy of the map from the application to this form.

A. Applicant

Name: CITY OF DUNES CITY

Address: P.O. BOX 97

City: WESTLAKE State: OR Zip: 97493 Day Phone: 503-3338 OR 541-997.

B. Land and Location

Please provide information as requested below for all tax lots on or through which water will be diverted, conveyed, or used. Check "diverted" if water is diverted (taken) from its source on tax lot, "conveyed" if water is conveyed (transported) on tax lot, and "used" if water will be put to beneficial use on tax lot. More than one box may be checked. (Attach extra sheets as necessary.) Applicants for municipal use, or irrigation uses within irrigation districts, may substitute existing and proposed service area boundaries for the tax lot information requested below.

Table with 4 columns: Tax Lot I.D., Plan Designation (e.g. Rural Residential/RR-5), Water to be: (check all that apply), Proposed Land Use. Row 1: SEE ATTACHED, Diverted, Conveyed, Used.

List counties and cities where water is proposed to be diverted, conveyed, or used. LANE COUNTY/DUNES CITY

C. Description of Proposed Use

Indicate the type of application to be filed with the Water Resources Department.

Water Use Permit [ ] Water Right Transfer [x] Allocation of Conserved Water [ ] Exchange [ ]

Indicate the intended use of water and describe the key characteristics of the project.

Commercial [ ] Industrial [ ] Instream [ ] Irrigation [ ]
Municipal [ ] Quasi-municipal [ ] Domestic (indicate number of households) [x]
Other [ ]

Briefly describe: THE CITY OF DUNES CITY WOULD LIKE TO ALLOW DUNES CITY RESIDENTS TO SHARE IT'S WATER RIGHT FOR DOMESTIC PURPOSES.

Indicate the source of the water to be used.

Reservoir/Pond [ ] Ground Water [ ] Surface Water [x] WOHANK LAKE (source)

Indicate the estimated quantity of water the use will require: 1.5 [x] CFS [ ] GPM [ ] Acre-Feet

79854

**For Local Government Use Only**

*The following section must be completed by a planning official from each county and city listed unless the project will be located entirely within the city limits. In this case, only the city planning agency must complete this form. Please request additional forms as needed or feel free to copy.*

**A. Allowed Use**

Check the appropriate box below and provide requested information.


- Land uses to be served by proposed water uses (including proposed construction) are allowed outright or are not regulated by your comprehensive plan. Cite applicable ordinance section(s): COMP. PLAN IV. Go to section B "Approval" below.
- Land uses to be served by proposed water uses (including proposed construction) involve discretionary land use approvals as listed in the table below.

Type of Land Use Approval Needed (e.g. plan amendments, rezones, conditional use permits, etc.)	Cite Most Significant, Applicable Plan Policies & Ordinance Section References	Check the item that applies: Land Use Approval:	
		<input type="checkbox"/> Obtained <input type="checkbox"/> Denied	<input type="checkbox"/> Being pursued <input type="checkbox"/> Not being pursued
		<input type="checkbox"/> Obtained <input type="checkbox"/> Denied	<input type="checkbox"/> Being pursued <input type="checkbox"/> Not being pursued
		<input type="checkbox"/> Obtained <input type="checkbox"/> Denied	<input type="checkbox"/> Being pursued <input type="checkbox"/> Not being pursued
		<input type="checkbox"/> Obtained <input type="checkbox"/> Denied	<input type="checkbox"/> Being pursued <input type="checkbox"/> Not being pursued
		<input type="checkbox"/> Obtained <input type="checkbox"/> Denied	<input type="checkbox"/> Being pursued <input type="checkbox"/> Not being pursued

**Note:** Please attach documentation of applicable local land use approvals which have already been obtained. (Record of Action/land use decision and accompanying findings are sufficient.)

**B. Approval**

Please provide printed name and written signature.

Name: JEANNIE CERDA Date: JANUARY 11, 2005  
 Title: PLANNING SECRETARY Phone: 541-997-3338  
 Signature: 

**C. Additional Comments**

Local governments are invited to express special land use concerns or make recommendations to the Department regarding this proposed use of water below, or on a separate sheet.

DUNES CITY COMPREHENSIVE PLAN - POLICY E8 & E10  
DUNESCITY COMPREHENSIVE PLAN - (ii) WATER SYSTEMS  
RESOLUTION 01-08-04 - ADOPTING A WATER USE PERMIT APPLICATION FEE

**RECEIVED**

**JAN 25 2005**

**WATER RESOURCES DEPT  
SALEM, OREGON**

**Note:** If this form cannot be completed while the applicant waits, sign and detach the receipt stub as instructed below. You will have 30 days from the Water Resources Department's notice date to return the completed Land Use Information Form or WRD may presume the land use associated with the proposed use of water is compatible with local comprehensive plans.

7-9854

**TRANSFER CHECK OFF LIST**

**TRANSFER FILE #** 9854  
**DATE RECEIVED** 1-25-05  
**DATE MONEY SLIPPED** 1-25-05  
**DATE RECEIPTED** 1-25-05  
**VALID WATER RIGHT?**  Yes  No  
**TEMP ALT AC** \_\_\_ (Greg) **IRR DIST** \_\_\_ (Greg) **PERM AMEND** X (Kelly) **DIV 15** X (Bernie Assigns)  
**TEMP Div 15** \_\_\_ (Bernie) **ISWR** \_\_\_ **COPIES TO LIAISON** \_\_\_

**LETTER FROM ATTORNEY** \_\_\_ **YES** (PUT INFO ON FRONT COVER) X **NO**

**FOLDER FILLED OUT\*** Yes  
**INDEX CARD** yes  
**ENTERED IN DB** yes

**F**    **#**     
**CONTENTS MARKED** yes  
**COLOR CODED** yes Yes  
**4 COPIES MADE & STAMPED** yes

**CERTIFICATE MARKED** no  
**CERTIFICATE COPIED** no  
**PULL APPLICATIONS** yes  
**APP FOLDER MARKED** yes  
**FINAL PROOF MAP COPIED** no  
**PERMIT MARKED** yes  
**PERMIT COPIED** yes  
**PERMIT MAP COPIED** X  
**DECREE MARKED** X  
**DECREE COPIED** X  
**ADJUDICATION MAP COPIED** X

**ENTRIES CHECKED** \_\_\_\_\_ **CHECKED BY** \_\_\_\_\_ **INIT FOLDER** \_\_\_\_\_  
**PUBLIC NOTICE DATE** 2-8-05 (PREPARED & COPIED) yes  
**LETTER SENT** yes Irrigation District no (copy of app & map)  
**COPY TO WM** yes  
**BLUE FORM TO WM** yes Orange Perm Amend/Yellow Temp/Grn Dist/Lav Alt Acr/pink his  
**COPY TO GW** no POA, APOA, or [SW TO GW ONLY(as POD)]  
**BLUE FORM TO GW** no Orange Perm Amend/Yellow Temp/Grn Dist/Lav Alt Acr/pink his  
**COPY TO CWRE** no  
**LETTER TO ODFW** yes ALL Surface water POU/USE (POD and APOD FISH SCREENS)  
**TRANSFER SENT TO:** Kelly SW -- NCR -- SCR -- ER

\*SHRINK DATA IF THERE ARE MANY FILES INVOLVED AND GLUE TO FOLDER



**STATE OF OREGON  
WATER RESOURCES DEPARTMENT**

725 Summer St. N.E. Ste. A  
SALEM, OR 97301-4172  
(503) 986-0900 / (503) 986-0904 (fax)

RECEIPT # **72388**

INVOICE # \_\_\_\_\_

RECEIVED FROM: City of Dunes City  
BY: \_\_\_\_\_

APPLICATION	
PERMIT	
TRANSFER	T 9854

CASH:  CHECK:#  8226 OTHER: (IDENTIFY)  \_\_\_\_\_

TOTAL REC'D \$ 350.00

**1083 TREASURY 4170 WRD MISC CASH ACCT**

0407	COPIES	\$
_____	OTHER: (IDENTIFY)	\$
0243	I/S Lease	_____
0244	Muni Water Mgmt. Plan	_____
0245	Cons. Water	_____

**4270 WRD OPERATING ACCT**

MISCELLANEOUS			
0407	COPY & TAPE FEES		\$
0410	RESEARCH FEES		\$
0408	MISC REVENUE: (IDENTIFY)	_____	\$
TC162	DEPOSIT LIAB. (IDENTIFY)	_____	\$
0240	EXTENSION OF TIME		\$
WATER RIGHTS:		EXAM FEE	RECORD FEE
0201	SURFACE WATER	\$	0202 \$
0203	GROUND WATER	\$	0204 \$
0205	TRANSFER	\$ <u>350.00</u>	
WELL CONSTRUCTION		EXAM FEE	LICENSE FEE
0218	WELL DRILL CONSTRUCTOR	\$	0219 \$
	LANDOWNER'S PERMIT		0220 \$
_____	OTHER (IDENTIFY)	_____	

**0536 TREASURY 0437 WELL CONST. START FEE**

0211	WELL CONST START FEE	\$	CARD #	
0210	MONITORING WELLS	\$	CARD #	
_____	OTHER (IDENTIFY)	_____		

**0607 TREASURY 0467 HYDRO ACTIVITY LIC NUMBER**


0233	POWER LICENSE FEE (FW/WRD)		\$
0231	HYDRO LICENSE FEE (FW/WRD)		\$
_____	HYDRO APPLICATION		\$

**\_\_\_\_\_ TREASURY OTHER / RDX**

FUND \_\_\_\_\_ TITLE \_\_\_\_\_  
OBJ. CODE \_\_\_\_\_ VENDOR # \_\_\_\_\_  
DESCRIPTION \_\_\_\_\_ \$ \_\_\_\_\_

RECEIPT: **72388**


DATED: 1/25/05 BY: Linda Doepke



### Legend

- Diversion Points
- Taxlots

2,000 1,000 0 2,000 Feet



The information on this map was derived from digital databases on Lane Council of Governments' regional geographic information system. Care was taken in the creation of this map, but it is provided "as is". LCOG cannot accept any responsibility for errors, omissions, or positional accuracy in the digital data or the underlying records. Current plan designation, zoning, etc., for specific parcels should be confirmed with the appropriate agency. There are no warranties, express or implied, accompanying this product. However, notification of any errors will be appreciated.




79854

10000

10000



10000

Superseded



### Legend

- Diversion Points
- Taxlots



The information on this map was derived from digital databases on Lane Council of Governments' regional geographic information system. Care was taken in the creation of this map, but it is provided "as is". LCOG cannot accept any responsibility for errors, omissions, or positional accuracy in the digital data or the underlying records. Current plan designation, zoning, etc., for specific parcels should be confirmed with the appropriate agency. There are no warranties, express or implied, accompanying this product. However, notification of any errors will be appreciated.



RECEIVED  
JAN 25 2005  
WATER RESOURCES DEPT  
SALEM, OREGON

**Oregon** Water Resources Department  
725 Summer St NE Suite A  
Salem, OR 97301-1266

ADDRESS SERVICE REQUESTED

X-9854

DISK

Map

T-9854



Diversions.jp