



September 17, 2024

Ann Reece  
Oregon Water Resources Department  
725 Summer St NE Ste A  
Salem, OR 97301-1266

**RE: Claim of Beneficial Use Transfer #T-14069**

Dear Ann,

Central Oregon Irrigation District is submitting our claim of beneficial use for a permanent District transfer ("385").

Enclosed is a list of the authorized lands. Site reports are attached to each map and any specific details about the properties are contained in each site report.

Please Note: the below noted properties have had the following changes:

1. 14-13-08 NENE 00101: Map change, reduced to 1.71 acres
  - a. 14-13-08 NENE 00102: Added 0.20 acres (same owner/contiguous lot)
2. 14-13-15 SWNW 03300: County tax lot number change to 14-13-15 SWNW 01800: Ownership change for Authorized Place of Use: Margeson, Andrew/Jo to Andrew & Jo Margeson Joint Revocable Trust
3. 15-15-18 SWNE 00200: Ownership change for Authorized Place of Use: Allen, Benny Jo to Allen Family Trust
4. 16-14-29 NENW 00200: Ownership change for Authorized Place of Use: Lundy, Dwain/Pamela to Lundy Family Trust
5. 16-14-29 NWNE 00200: Ownership change for Authorized Place of Use: Lundy, Dwain/Pamela to Lundy Family Trust
6. 16-14-29 SWNE 00200: Ownership change for Authorized Place of Use: Lundy, Dwain/Pamela to Lundy Family Trust
7. 17-12-13 NWSW 00100: Slight polygon realignment for Tweedfam Investments, LLC



The District certifies that it has inspected the place of use and confirms the change in place of use has been completed consistent with the terms and conditions of the final order approving the transfer.

 \_\_\_\_\_ Date: 9.17.24

Craig Horrell - Managing Director, Central Oregon Irrigation District



Oregon Water Resources Department  
725 Summer Street NE, Suite A  
Salem, Oregon 97301-1266  
(503) 986-0900  
www.wrd.state.or.us

# District Permanent Water Right Transfer Claim of Beneficial Use

## 1. APPLICANT INFORMATION

District: Central Oregon Irrigation District

Contact Person: Mikaela Watson Phone: 541-548-6047

Mailing Address: 1055 SW Lake Ct.

City: Redmond State: OR Zip: 97756

E-Mail address: mwatson@coid.org

Transfer Number: T - 14069

## 2. WATER RIGHT(S)

Pursuant to OAR Chapter 690, Division 385, the district is submitting to the Water Resources Department this claim of beneficial use, with the appropriate fee, for the following water right(s):  
*NOTE: Fees do not apply if the priority date is prior to July 9, 1987.*

PERMIT NUMBER	CERTIFICATE NUMBER	DECREE (name, volume, and page)	PRIMARY (P) OR SUPP (S)
-	94956		<input checked="" type="checkbox"/> P <input type="checkbox"/> S
-	76714		<input type="checkbox"/> P <input checked="" type="checkbox"/> S
-			<input type="checkbox"/> P <input type="checkbox"/> S
-			<input type="checkbox"/> P <input type="checkbox"/> S

## 3. AUTHORIZED POINT(S) OF DIVERSION (POD) / APPROPRIATION (POA)

The authorized point(s) of diversion / appropriation for the water right modified by the transfer are as follows:

PERMIT NUMBER	DECREE or CERTIFICATE	POD / POA #	SOURCE	LOCATION – MEASURED DISTANCES
-	94956	1	Deschutes River	SW ¼ NE ¼ SEC. 13, T. 18 S., R. 11 E., W.M.; 1520' S. & 1535' W. FROM THE NE CRNR OF SEC. 13
-	94956	11	Deschutes River	SE ¼ NE ¼ SEC. 29, T. 17 S., R. 12 E., W.M.; 850' N. AND 630' W. FROM THE E ¼ CRNR OF SEC. 29
-	76714		Crane Prairie Res.	NE ¼ NE ¼ SECTION 17, T 21 S, R 8 E, W.M.
-				

6. SIGNATURES

The district certifies that it has inspected the place of use listed in Table I, and confirms the change in place of use has been completed consistent with the terms and conditions of the final order approving the transfer.



Craig Horrell - Managing Director  
Central Oregon Irrigation District

9.17.24

Date

**See Table Below**

**P-2022-001**

**AUTHORIZED PLACE OF USE**

Cert/Decree	Cert/Perm	PRIMARY	SUPP	TRANSFER NBR	POD	USE	TWP	RNG	SEC	QQ	LOT	ACRES	USER NAME
94956	76714	T-2022-009	#11	IRRI	14	13	06	NENW	00100	1.1	Peck, Danny/Renee		
94956	76714	T-2022-009	#11	IRRI	14	13	06	NWNE	00100	1.45	Peck, Danny/Renee		
94956	76714	T-2022-003	#11	IRRI	14	13	08	NENE	00101	1.71	Jackson, Robert/Jennifer		
94956	76714	T-2022-003	#11	IRRI	14	13	08	NENE	00102	0.2	Jackson, Robert/Jennifer		
94956	76714	T-2022-004	#11	IRRI	14	13	15	SWNW	01800	0.34	Margeson, Andrew/Jo		
94956	76714	T-2022-001	#11	IRRI	14	13	23	SENE	00103	1.25	Abbas, Jack/Janet		
94956	76714	T-2022-001	#11	IRRI	14	13	23	SENE	00102	0.25	Abbas, Jack/Janet		
94956	76714	T-2022-010	#11	IRRI	14	13	26	NWSE	00403	0.11	Russell, Zachary		
94956	76714	T-2022-010	#11	IRRI	14	13	26	SWSE	00403	0.35	Russell, Zachary		
94956	76714	T-2022-007	#1	IRRI	15	14	26	NENW	00401	0.37	Powell Butte Christian Church		
94956	76714	T-2022-007	#1	IRRI	15	14	26	NENW	00500	0.04	Powell Butte Christian Church		
94956	76714	T-2022-012	#1	IRRI	15	15	18	SWNE	00200	0.25	Allen, Benny Joe		
94956	76714	T-2022-007	#1	IRRI	16	14	29	NENW	00200	2.13	Lundy, Dwain/Pamela		
94956	76714	T-2022-007	#1	IRRI	16	14	29	NWNE	00200	3.6	Lundy, Dwain/Pamela		
94956	76714	T-2022-007	#1	IRRI	16	14	29	SWNE	00200	0.3	Lundy, Dwain/Pamela		
94956	76714	T-2022-006	#1	IRRI	17	12	13	NWSW	00100	1.00	Tweedfam Investments LLC		
94956	76714	T-2022-011	#1	IRRI	17	13	34	SWSE	00100	2.28	Hopper, Stacy/Connie		
94956	76714	T-2022-005	#1	IRRI	17	14	25	NWNW	00500	0.73	MLW Associates		
94956	76714	T-2022-005	#1	IRRI	17	14	25	SENW	00300	0.4	Wu, Nywood/Meriel Wu Trustees		
94956	76714	T-2022-005	#1	IRRI	17	14	25	SWNW	00500	1.1	MLW Associates		
94956	76714	T-2022-005	#1	IRRI	17	14	25	SWNW	00400	1.29	Wu, Nywood/Meriel Wu Trustees		
94956	76714	T-2022-002	#1	IRRI	18	13	12	NENW	00302	0.4	Bell, Gary E		
										<b>20.65</b>			

Andrew & Jo Margeson Joint Rev. Tr. & TL change

Allen Family Trust  
Lundy Family Trust  
Lundy Family Trust  
Lundy Family Trust  
Polygon realignment

# FINAL PROOF SITE REPORT

## Claim of Beneficial Use

Property Owner (Applicant): Peck, Danny/Renee

Petition #: P-2022-001

OWRD #: T-14069

Current Owner: \_\_\_\_\_

Notice #: T-2022-009

P.O.D	USE	HG	TRSQQTL	ACRES
<u>W</u>	IRR	H-25-1	141306NENW00100	1.1 ac.

- Person interview (if any): \_\_\_\_\_
- Method of Irrigation: FLOOD
- Use (crops produced): CENTRAL OREGON MIX
- Method used to calculate area irrigated: GPS
- Is beneficial use achieved: Yes
  - Dated photos of beneficial use: YES
  - Are there any mapping changes: No
    - Submit map changes to mapping for updates to ARC. Date submitted: \_\_\_\_\_
    - Update QQ/TL changes in WWIN: \_\_\_\_\_
- Enter use into WWIN: \_\_\_\_\_

### IF INCOMPLETE:

- Failure to Prove up: \_\_\_\_\_ acres of transferred water right
- Extension Filed: \_\_\_\_\_

### NOTES:

#### 1ST Review:

Full BU Achieved _____
------------------------

#### 2ND Review:

---



---

#### 3RD Review (if not complete assess \$150.00 fee):

--

Final Inspection by: BAXTER D/ CARY P Date: 5/23/23

# FINAL PROOF SITE REPORT

## Claim of Beneficial Use

Property Owner (Applicant): Peck, Danny/Renee

Petition #: P-2022-001

Current Owner: \_\_\_\_\_

OWRD #: T-14069

Notice #: T. 2022.009

P.O.D	USE	HG	TRSQQTL	ACRES
<u>11</u>	<u>IRR</u>	<u>H-25-1</u>	<u>141306NWN00100</u>	<u>1.45 ac.</u>

- Person interview (if any): \_\_\_\_\_
- Method of Irrigation: FLOOD
- Use (crops produced): PASTURE
- Method used to calculate area irrigated: Previous temp mapping for last three years
- Is beneficial use achieved: Yes
  - Dated photos of beneficial use: YES 5/23/23
  - Are there any mapping changes: No
    - Submit map changes to mapping for updates to ARC. Date submitted: \_\_\_\_\_
    - Update QQ/TL changes in WWIN: \_\_\_\_\_
- Enter use into WWIN: \_\_\_\_\_

### IF INCOMPLETE:

- Failure to Prove up: \_\_\_\_\_ acres of transferred water right
- Extension Filed: \_\_\_\_\_

### NOTES:

1ST Review:

Full BU Achieved

2ND Review:

\_\_\_\_\_

3RD Review (if not complete assess \$150.00 fee):

\_\_\_\_\_

Final Inspection by: CARY P

Date: 05/23/23

# DESCHUTES COUNTY SEC.06 T14S R13E

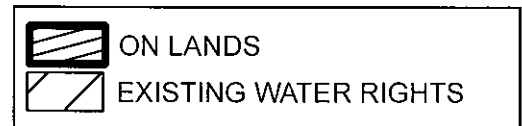
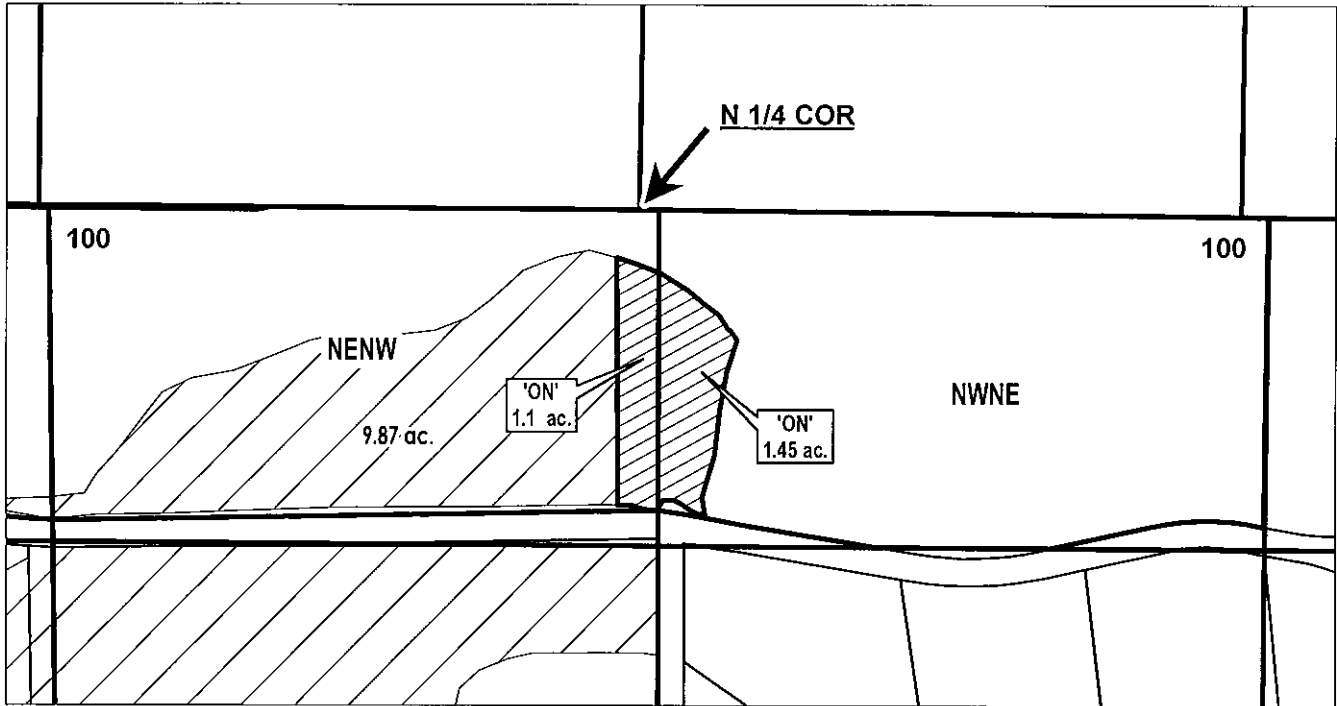
E-RECEIVED  
09/17/2024  
OWRD

SCALE - 1" = 400'



NE 1/4 OF THE NW 1/4; NW 1/4 OF THE NE 1/4

OWRD #: T-14069



FINAL PROOF MAP

NAME: Peck, Danny/Renee

TAXLOT #: 100

2.55 ACRES

DATE: 6/30/2023



# FINAL PROOF SITE REPORT

## Claim of Beneficial Use

Property Owner (Applicant): Jackson, Robert/Jennifer

Petition #: P-2022-001

OWRD #: T-14069

Current Owner: \_\_\_\_\_

Notice #: T-2022-003

P.O.D	USE	HG	TRSQRTL	ACRES
<u>PBC</u>	IRR	H-15	141308NENE00101	<u>1.91 ac.</u>

141308 NE NE 102

1.71 ac  
0.2 ac  

---

1.91 ac

- Person interview (if any): \_\_\_\_\_
- Method of Irrigation: Pump / Flood
- Use (crops produced): Pasture
- Method used to calculate area irrigated: Visual
- Is beneficial use achieved: \_\_\_\_\_
  - Dated photos of beneficial use: sv1 7-7-23
  - Are there any mapping changes: yes
    - Submit map changes to mapping for updates to ARC. Date submitted: \_\_\_\_\_
    - Update QQ/TL changes in WWIN: \_\_\_\_\_
  - Enter use into WWIN: \_\_\_\_\_

### IF INCOMPLETE:

- Failure to Prove up: \_\_\_\_\_ acres of transferred water right
- Extension Filed: \_\_\_\_\_

### NOTES:

#### 1ST Review:

7/7/23 .2 polygon W of new barn just S of house, .2 ac polygon around pond, & under shed on W prop boundary & receive BU yet. ≈ 1.48 acres has received BU

#### 2ND Review:

8-26-24 Reconfigure map to T2 102 CP OK.  
Patron agreed to change

#### 3RD Review (if not complete assess \$150.00 fee):

Final Inspection by: CP

Date: 8-26-24

# DESCHUTES COUNTY SEC.08 T14S R13E

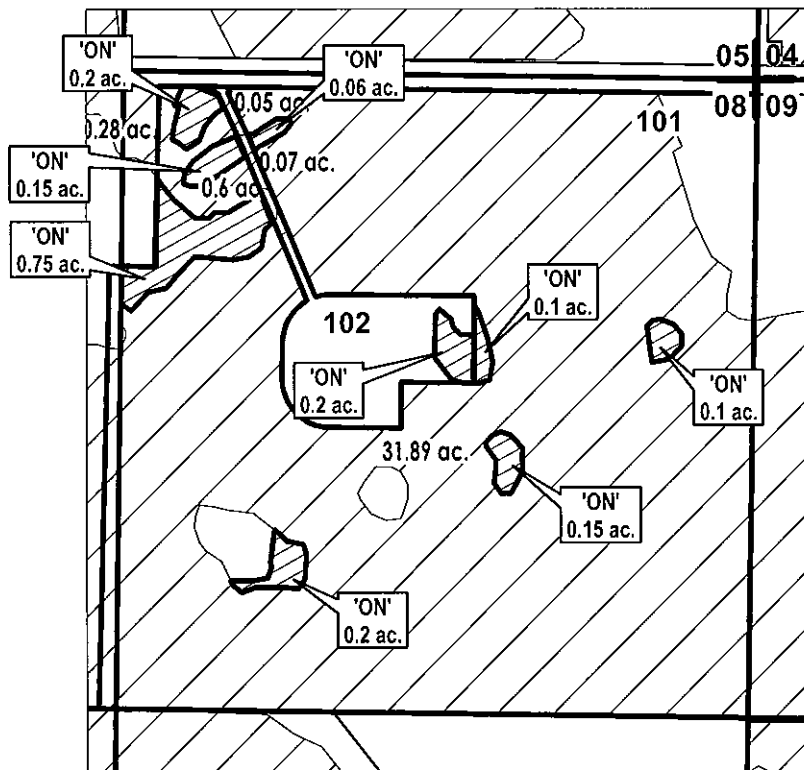
E-RECEIVED  
09/17/2024  
OWRD



SCALE - 1" = 400'



NE 1/4 OF THE NE 1/4

OWRD #: T-14069



	ON LANDS
	EXISTING WATER RIGHTS

## FINAL PROOF MAP

NAME: Jackson, Robert/Jennifer

TAXLOT #: 101, 102

1.91 ACRES



DATE: 8/27/2024

# FINAL PROOF SITE REPORT

## Claim of Beneficial Use

Property Owner (Applicant): Margeson, Andrew/Jo

Petition #: P-2022-001

OWRD #: T-14069

Current Owner: Andrew & Jo Margeson Joint Rev. Trust

Notice #: T-2022-001

P.O.D	USE	HG	TRSQQTL	ACRES
<u>PBC</u>	<u>IRR</u>	<u>H-8-2-1</u>	<u>1800</u> <u>141315SWNW03300</u>	<u>0.34</u> ac.

- Person interview (if any): \_\_\_\_\_
- Method of Irrigation: SPRINKLER
- Use (crops produced): OTHER
- Method used to calculate area irrigated: visual
- Is beneficial use achieved: Yes
  - Dated photos of beneficial use: YES
  - Are there any mapping changes: No
    - Submit map changes to mapping for updates to ARC. Date submitted: \_\_\_\_\_
    - Update QQ/TL changes in WWIN: \_\_\_\_\_
  - Enter use into WWIN: \_\_\_\_\_

### IF INCOMPLETE:

- Failure to Prove up: \_\_\_\_\_ acres of transferred water right
- Extension Filed: \_\_\_\_\_

### NOTES:

1ST Review:

Full BU Achieved

2ND Review:

\_\_\_\_\_

3RD Review (if not complete assess \$150.00 fee):

\_\_\_\_\_

Final Inspection by: CARY P Date: 7/26/23

# DESCHUTES COUNTY SEC.15 T14S R13E

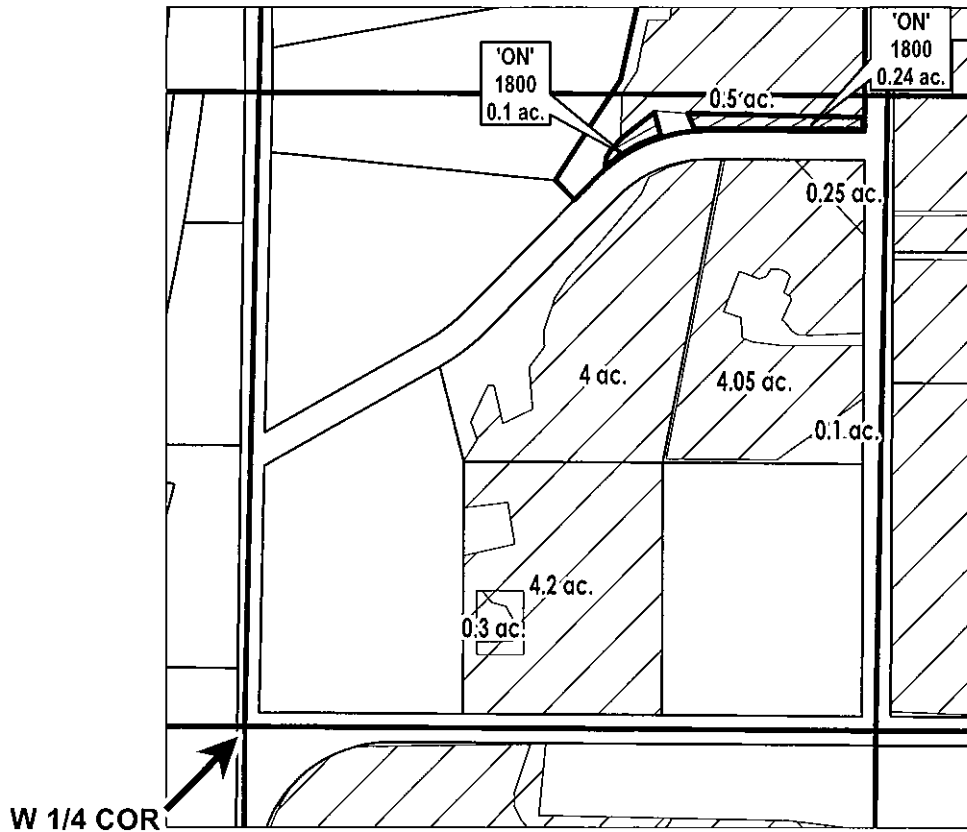
E-RECEIVED  
09/17/2024  
OWRD

SCALE - 1" = 400'



SW 1/4 OF THE NW 1/4

OWRD #: T-14069



	ON LANDS
	EXISTING WATER RIGHTS



## FINAL PROOF MAP

NAME: Andrew and Jo Margeson Joint Revocable Trust

TAXLOT #: 1800

0.34 ACRES

DATE: 9/12/2024

# FINAL PROOF SITE REPORT

## Claim of Beneficial Use

Property Owner (Applicant): Abbas, Jack/Janet

Petition #: P-2022-001

Current Owner: \_\_\_\_\_

OWRD #: T-14069

Notice #: T-2022-001

P.O.D	USE	HG	TRSQQTL	ACRES
<u>PBC</u>	IRR	J-3-1	141323SENE00103	1.25 ac.

- Person interview (if any): \_\_\_\_\_
- Method of Irrigation: PODS
- Use (crops produced): PASTURE
- Method used to calculate area irrigated: Visual
- Is beneficial use achieved: Yes
  - Dated photos of beneficial use: YES 7-7-23
  - Are there any mapping changes: No
    - Submit map changes to mapping for updates to ARC. Date submitted: \_\_\_\_\_
    - Update QQ/TL changes in WWIN: \_\_\_\_\_
- Enter use into WWIN: \_\_\_\_\_

### IF INCOMPLETE:

- Failure to Prove up: \_\_\_\_\_ acres of transferred water right
- Extension Filed: \_\_\_\_\_

### NOTES:

1ST Review: \_\_\_\_\_

2ND Review: \_\_\_\_\_

3RD Review (if not complete assess \$150.00 fee): \_\_\_\_\_

Final Inspection by: CARY P Date: 7-7-23

# FINAL PROOF SITE REPORT

## Claim of Beneficial Use

Property Owner (Applicant): Abbas, Jack/Janet

Petition #: P-2022-001

OWRD #: T-14069

Current Owner: \_\_\_\_\_

Notice #: T-2022-001

P.O.D	USE	HG	TRSQQTL	ACRES
<u>PBC</u>	IRR	J-3-1	141323SENE00102	0.25 ac.

- Person interview (if any): \_\_\_\_\_
- Method of Irrigation: PIVOT
- Use (crops produced): HAY
- Method used to calculate area irrigated: Visual
- Is beneficial use achieved: Yes
  - Dated photos of beneficial use: YES
  - Are there any mapping changes: No
    - Submit map changes to mapping for updates to ARC. Date submitted: \_\_\_\_\_
    - Update QQ/TL changes in WWIN: \_\_\_\_\_
- Enter use into WWIN: \_\_\_\_\_

### IF INCOMPLETE:

- Failure to Prove up: \_\_\_\_\_ acres of transferred water right
- Extension Filed: \_\_\_\_\_

### NOTES:

#### 1ST Review:

Full BU achieved. Irrigating established hay crop

#### 2ND Review:

\_\_\_\_\_

#### 3RD Review (if not complete assess \$150.00 fee):

\_\_\_\_\_

Final Inspection by: BAXTER D/ CARY P Date: 7/7/23

# DESCHUTES COUNTY SEC.23 T14S R13E

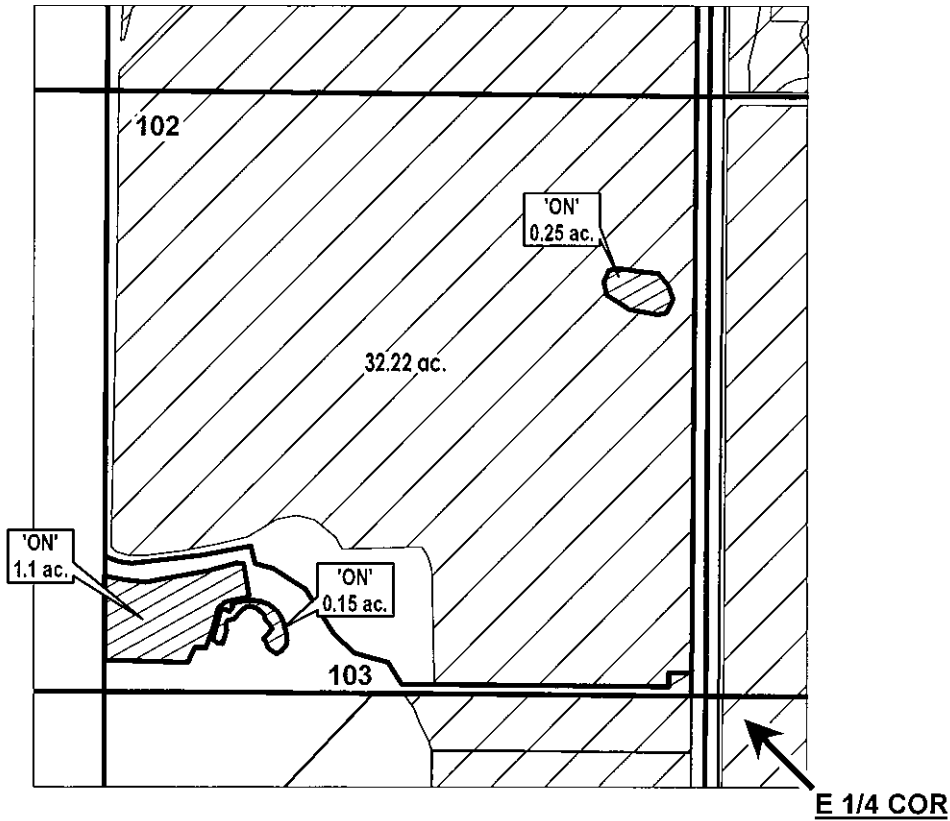
E-RECEIVED  
09/17/2024  
OWRD



SCALE - 1" = 400'



SE 1/4 OF THE NE 1/4

OWRD #: T-14069



	ON LANDS
	EXISTING WATER RIGHTS



FINAL PROOF MAP

NAME: Abbas, Jack/Janet

TAXLOT #: 102, 103

1.5 ACRES

DATE: 7/7/2023

# FINAL PROOF SITE REPORT

## Claim of Beneficial Use

Property Owner (Applicant): Russell, Zachary

Petition #: P-2022-001

Current Owner: \_\_\_\_\_

OWRD #: T-14069

Notice #: T-2022-010

P.O.D	USE	HG	TRSQQTL	ACRES
<u>PBC</u>	IRR	I-2	141326NWSE00403	0.11 ac.

- Person interview (if any): \_\_\_\_\_
- Method of Irrigation: FLOOD
- Use (crops produced): PASTURE
- Method used to calculate area irrigated: Visual
- Is beneficial use achieved: Yes
  - Dated photos of beneficial use: ~~No~~ Yes 7-7-23
  - Are there any mapping changes: No
    - o Submit map changes to mapping for updates to ARC. Date submitted: \_\_\_\_\_
    - o Update QQ/TL changes in WWIN: \_\_\_\_\_
- Enter use into WWIN: \_\_\_\_\_

### IF INCOMPLETE:

- Failure to Prove up: \_\_\_\_\_ acres of transferred water right
- Extension Filed: \_\_\_\_\_

### NOTES:

1ST Review:

Irrigating established pasture

2ND Review:

\_\_\_\_\_

3RD Review (if not complete assess \$150.00 fee):

\_\_\_\_\_

Final Inspection by: BAXTER D/ CARY P

Date: 7/7/23



# FINAL PROOF SITE REPORT

## Claim of Beneficial Use

Property Owner (Applicant): Russell, Zachary

Petition #: P-2022-001

OWRD #: T-14069

Current Owner: \_\_\_\_\_

Notice #: T-2022-010

P.O.D	USE	HG	TRSQQTL	ACRES
<u>PBC</u>	IRR	I-1, I-2, I-3	141326SWSE00403	0.35 ac.

- Person interview (if any): \_\_\_\_\_
- Method of Irrigation: FLOOD
- Use (crops produced): HAY
- Method used to calculate area irrigated: Visual
- Is beneficial use achieved: Yes
  - Dated photos of beneficial use: YES
  - Are there any mapping changes: No
    - Submit map changes to mapping for updates to ARC. Date submitted: \_\_\_\_\_
    - Update QQ/TL changes in WWIN: \_\_\_\_\_
- Enter use into WWIN: \_\_\_\_\_

### IF INCOMPLETE:

- Failure to Prove up: \_\_\_\_\_ acres of transferred water right
- Extension Filed: \_\_\_\_\_

NOTES:  
 1ST Review:  
 Full BU achieved. Flood irrigating established hay crop

2ND Review:  
 \_\_\_\_\_  
 \_\_\_\_\_

3RD Review (if not complete assess \$150.00 fee):  
 \_\_\_\_\_  
 \_\_\_\_\_

Final Inspection by: BAXTER D/ CARY P Date: 7/7/23

# DESCHUTES COUNTY SEC.26 T14S R13E

E-RECEIVED  
09/17/2024  
OWRD

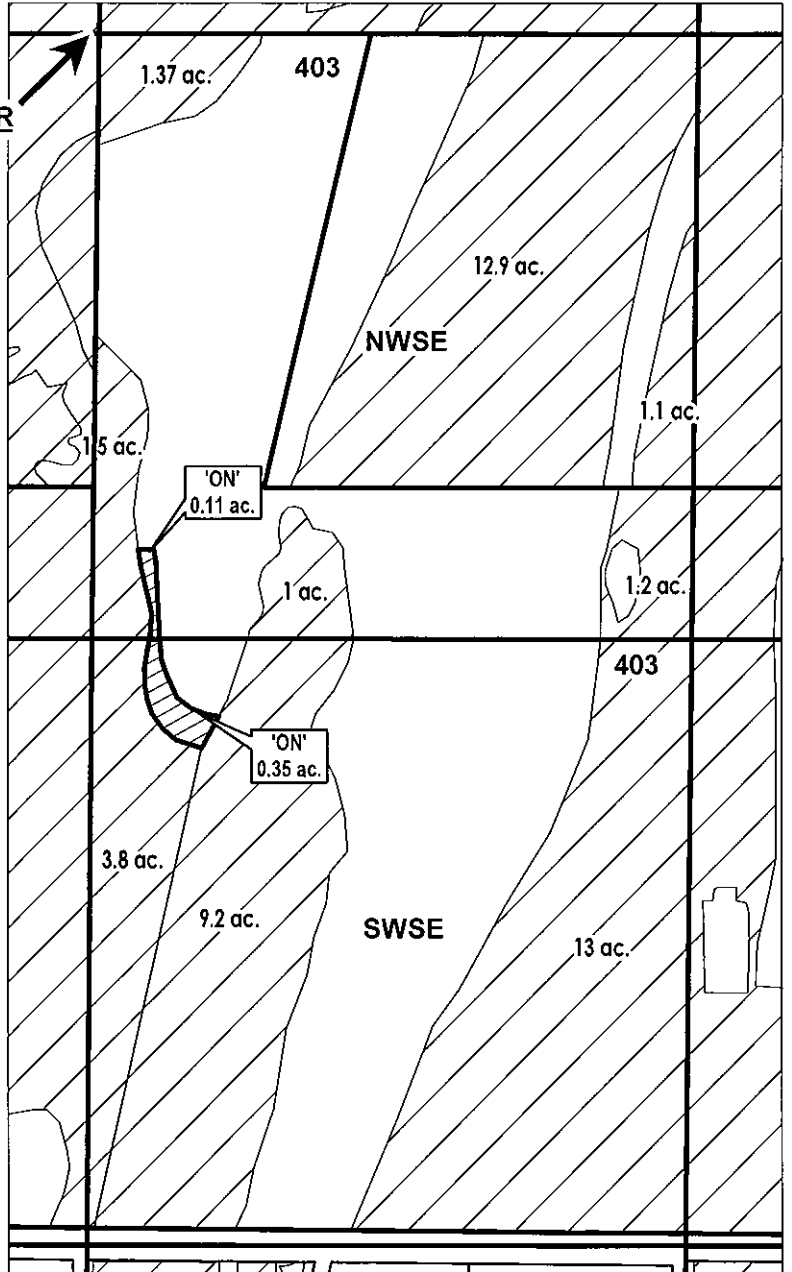
SCALE - 1" = 400'





NW 1/4 OF THE SE 1/4; SW 1/4 OF THE SE 1/4

OWRD #: T-14069

C 1/4 COR



-  ON LANDS
-  EXISTING WATER RIGHTS



DATE: 7/7/2023

FINAL PROOF MAP

NAME: Russell, Zachary

TAXLOT #: 403

0.46 ACRES

# FINAL PROOF SITE REPORT

## Claim of Beneficial Use

Property Owner (Applicant): Powell Butte Christian Church

Petition #: P-2022-001

OWRD #: T-14069

Current Owner: \_\_\_\_\_

Notice #: T-2022-007

P.O.D	USE	HG	TRSQQTL	ACRES
<u>CO</u>	IRR	M-5-4-0, M-5-4	151426NENW00401	0.37 ac.

- Person interview (if any): \_\_\_\_\_
- Method of Irrigation: Pump
- Use (crops produced): Lawn/Landscape
- Method used to calculate area irrigated: Visual
- Is beneficial use achieved: yes
- Dated photos of beneficial use: SV1 6-26-23 9-10-24 SV
- Are there any mapping changes: NO
  - Submit map changes to mapping for updates to ARC. Date submitted: \_\_\_\_\_
  - Update QQ/TL changes in WWIN: \_\_\_\_\_
- Enter use into WWIN: \_\_\_\_\_

### IF INCOMPLETE:

- Failure to Prove up: \_\_\_\_\_ acres of transferred water right
- Extension Filed: \_\_\_\_\_

### NOTES:

#### 1ST Review:

6-26-23 ^ .28 AC have received DW, need to work on yard @ house on S side of property

#### 2ND Review:

\_\_\_\_\_  
\_\_\_\_\_

#### 3RD Review (if not complete assess \$150.00 fee):

\_\_\_\_\_  
\_\_\_\_\_

Final Inspection by: CP Date: 9-10-24

# FINAL PROOF SITE REPORT

## Claim of Beneficial Use

Property Owner (Applicant): Powell Butte Christian Church

Petition #: P-2022-001

OWRD #: T-14069

Current Owner: \_\_\_\_\_

Notice #: T-2022-007

P.O.D	USE	HG	TRSQQTL	ACRES
<u>COC</u>	IRR	M-5-4-0, M-5-4	151426NENW00500	0.04 ac.

- Person interview (if any): \_\_\_\_\_
- Method of Irrigation: Pump
- Use (crops produced): Lawn / Landscape
- Method used to calculate area irrigated: Visual
- Is beneficial use achieved: Yes
  - Dated photos of beneficial use: ~~Yes~~ No
  - Are there any mapping changes: No
    - Submit map changes to mapping for updates to ARC. Date submitted: \_\_\_\_\_
    - Update QQ/TL changes in WWIN: \_\_\_\_\_
- Enter use into WWIN: \_\_\_\_\_

### IF INCOMPLETE:

- Failure to Prove up: \_\_\_\_\_ acres of transferred water right
- Extension Filed: \_\_\_\_\_

### NOTES:

1ST Review:

2ND Review:

3RD Review (if not complete assess \$150.00 fee):

Final Inspection by: Baxter Davies Date: 6-26-23

# CROOK COUNTY SEC.26 T15S R14E

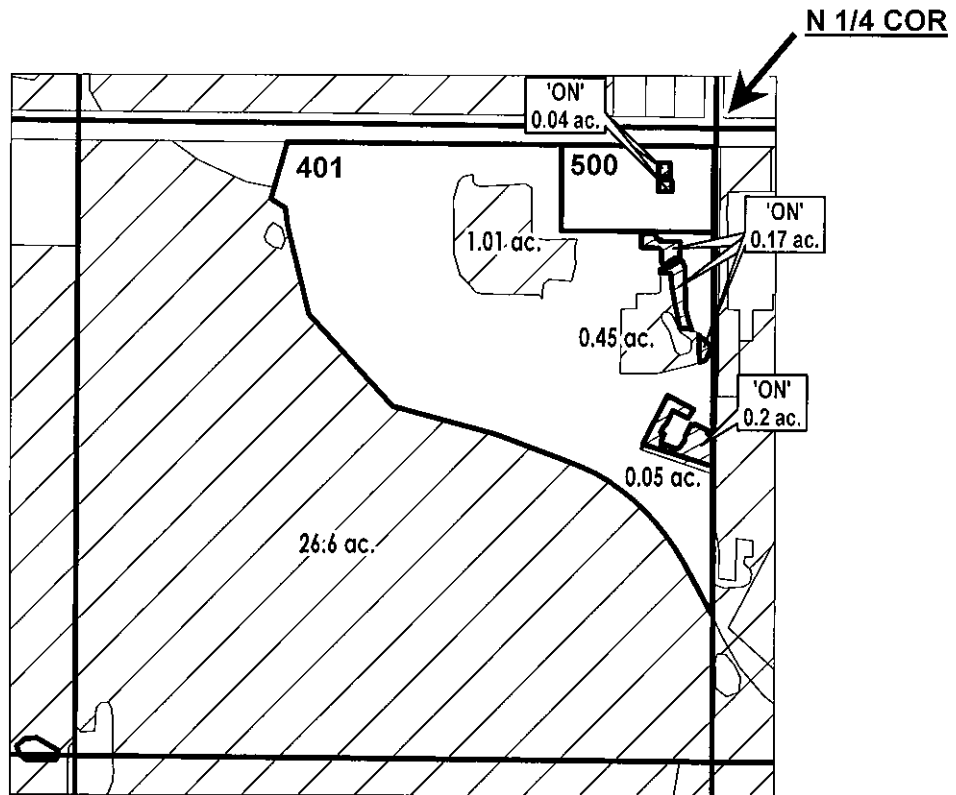
E-RECEIVED  
09/17/2024  
OWRD

SCALE - 1" = 400'



NE 1/4 OF THE NW 1/4

OWRD #: 14069



	EXISTING WATER RIGHTS
	ON LANDS



## FINAL PROOF MAP

NAME: Powell Butte Christian Church

TAXLOT #: 401,500

0.41 ACRES

Date: 9/12/2024

# FINAL PROOF SITE REPORT

## Claim of Beneficial Use

Property Owner (Applicant): Allen, Benny Joe

Petition #: P-2022-001

Current Owner: Allen Family Trust

OWRD #: T-14069

Notice #: T. 2022.012

P.O.D	USE	HG	TRSQQTL	ACRES
<u>COC</u>	IRR	COC-66-1	151518SWNE00200	0.25 ac.

- Person interview (if any): \_\_\_\_\_
- Method of Irrigation: FLOOD
- Use (crops produced): PASTURE
- Method used to calculate area irrigated: Visual
- Is beneficial use achieved: Yes
  - Dated photos of beneficial use: YES
  - Are there any mapping changes: No
    - o Submit map changes to mapping for updates to ARC. Date submitted: \_\_\_\_\_
    - o Update QQ/TL changes in WWIN: \_\_\_\_\_
  - Enter use into WWIN: \_\_\_\_\_

### IF INCOMPLETE:

- Failure to Prove up: \_\_\_\_\_ acres of transferred water right
- Extension Filed: \_\_\_\_\_

### NOTES:

#### 1ST Review:

Full bu achieved within final proof polygon 2023. Slight over irrigation

#### 2ND Review:

\_\_\_\_\_

#### 3RD Review (if not complete assess \$150.00 fee):

\_\_\_\_\_

Final Inspection by: BAXTER D

Date: 6-26-23

# CROOK COUNTY SEC.18 T15S R15E

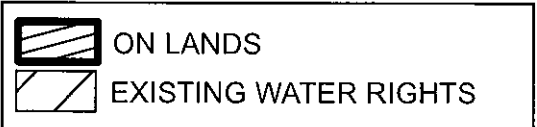
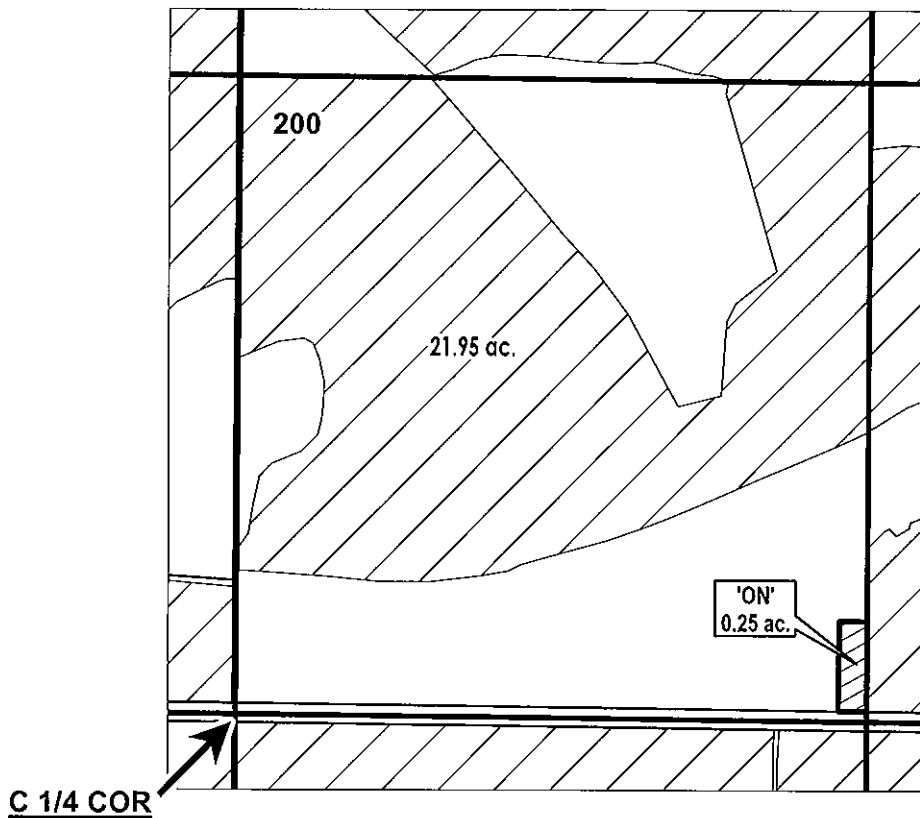
E-RECEIVED  
09/17/2024  
OWRD

SCALE - 1" = 400'



SW 1/4 OF THE NE 1/4

OWRD #: T-14069



## FINAL PROOF MAP

NAME: Allen Family Trust

TAXLOT #: 200

0.25 ACRES

DATE: 9/12/2024

# FINAL PROOF SITE REPORT

## Claim of Beneficial Use

Property Owner (Applicant): Lundy, Dwain/Pamela

Petition #: P-2022-001

Current Owner: Lundy Family Trust

OWRD #: T-14069

Notice #: \_\_\_\_\_

P.O.D	USE	HG	TRSQQTL	ACRES
	IRR	J-6	161429SWNE00200	0.3 ac.

- Person interview (if any): Lundy
- Method of Irrigation: SPRINKLER
- Use (crops produced): PASTURE
- Method used to calculate area irrigated: Visual/GPS
- Is beneficial use achieved: Yes
  - Dated photos of beneficial use: YES
  - Are there any mapping changes: No
    - o Submit map changes to mapping for updates to ARC. Date submitted: \_\_\_\_\_
    - o Update QQ/TL changes in WWIN: \_\_\_\_\_
- Enter use into WWIN: \_\_\_\_\_

### IF INCOMPLETE:

- Failure to Prove up: \_\_\_\_\_ acres of transferred water right
- Extension Filed: \_\_\_\_\_

### NOTES:

1ST Review:

Full BU achieved.

2ND Review:

\_\_\_\_\_

3RD Review (if not complete assess \$150.00 fee):

\_\_\_\_\_

Final Inspection by: BAXTER D Date: 6-27-23



# CROOK COUNTY SEC.29 T16S R14E

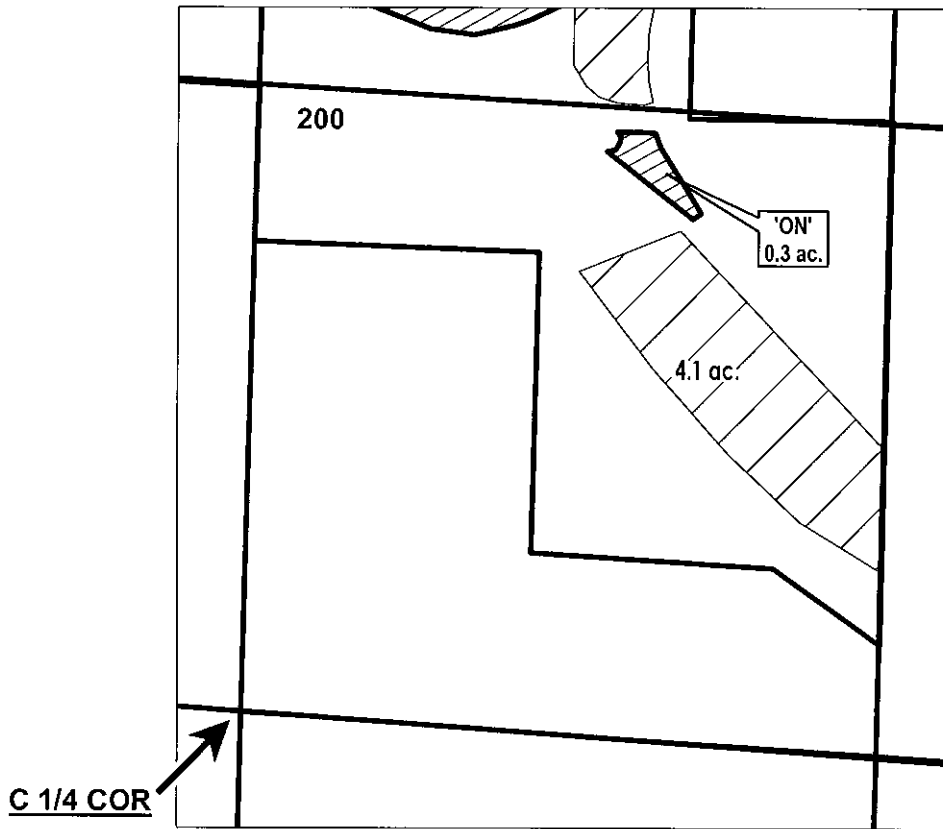
E-RECEIVED  
09/17/2024  
OWRD

SCALE - 1" = 400'



SW 1/4 OF THE NE 1/4

OWRD #: T-14069



	ON LANDS
	EXISTING WATER RIGHTS



## FINAL PROOF MAP

NAME: Lundy Family Trust

TAXLOT #: 200

0.3 ACRES

DATE: 9/12/2024

# FINAL PROOF SITE REPORT

## Claim of Beneficial Use

Property Owner (Applicant): Lundy, Dwain/Pamela

Petition #: P-2022-001

OWRD #: T-14069

Current Owner: Lundy Family Trust

Notice #: T. 2022. 007

P.O.D	USE	HG	TRSQQTL	ACRES
<u>COC</u>	IRR	J-6	161429NENW00200	2.13 ac.

- Person interview (if any): Dwain
- Method of Irrigation: SPRINKLER
- Use (crops produced): PASTURE
- Method used to calculate area irrigated: Visual
- Is beneficial use achieved: Yes
  - Dated photos of beneficial use: YES
  - Are there any mapping changes: No
    - Submit map changes to mapping for updates to ARC. Date submitted: \_\_\_\_\_
    - Update QQ/TL changes in WWIN: \_\_\_\_\_
- Enter use into WWIN: \_\_\_\_\_

### IF INCOMPLETE:

- Failure to Prove up: \_\_\_\_\_ acres of transferred water right
- Extension Filed: \_\_\_\_\_

### NOTES:

1ST Review:

Full BU achieved. Slight over irrigation.

2ND Review:

\_\_\_\_\_

3RD Review (if not complete assess \$150.00 fee):

\_\_\_\_\_

Final Inspection by: BAXTER D Date: 6-27-23

# FINAL PROOF SITE REPORT

## Claim of Beneficial Use

Property Owner (Applicant): Lundy, Dwain/Pamela

Petition #: P-2022-001

OWRD #: T-14069

Current Owner: Lundy Family Trust

Notice #: \_\_\_\_\_

P.O.D	USE	HG	TRSQQTL	ACRES
	IRR	J-6	161429NWNE00200	3.6 ac.

- Person interview (if any): Lundy
- Method of Irrigation: PIVOT
- Use (crops produced): HAY
- Method used to calculate area irrigated: Visual/GPS
- Is beneficial use achieved: Yes
  - Dated photos of beneficial use: YES
  - Are there any mapping changes: No
    - Submit map changes to mapping for updates to ARC. Date submitted: \_\_\_\_\_
    - Update QQ/TL changes in WWIN: \_\_\_\_\_
- Enter use into WWIN: \_\_\_\_\_

### IF INCOMPLETE:

- Failure to Prove up: \_\_\_\_\_ acres of transferred water right
- Extension Filed: \_\_\_\_\_

### NOTES:

#### 1ST Review:

Full BU achieved in final proof 2023 polygons

#### 2ND Review:

\_\_\_\_\_  
\_\_\_\_\_

#### 3RD Review (if not complete assess \$150.00 fee):

\_\_\_\_\_  
\_\_\_\_\_

Final Inspection by: BAXTER D Date: 6-27-23

# CROOK COUNTY SEC.29 T16S R14E

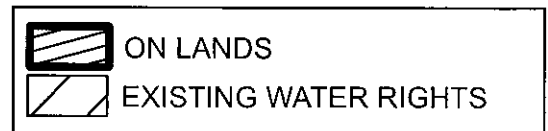
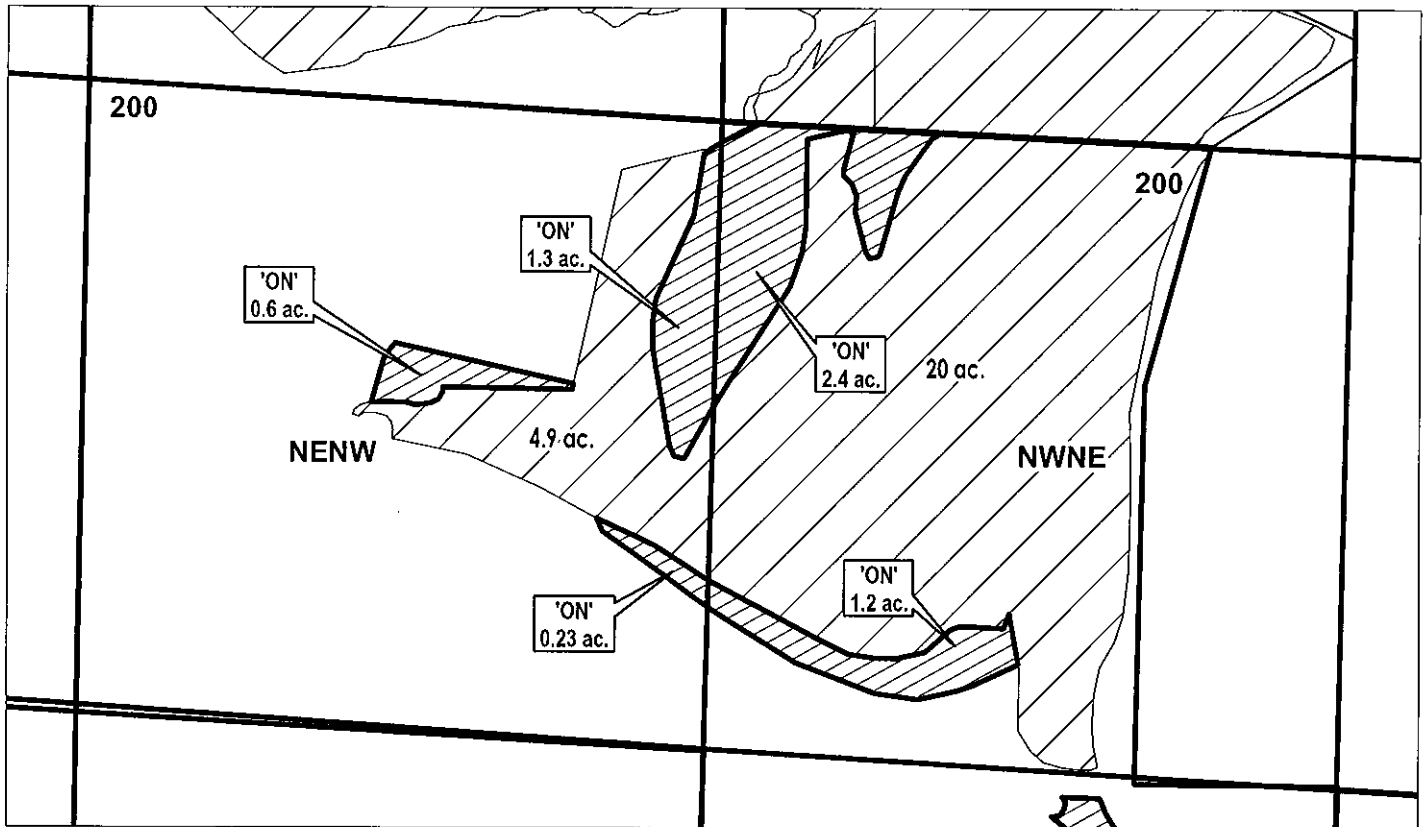
E-RECEIVED  
09/17/2024  
OWRD

SCALE - 1" = 400'



NE 1/4 OF THE NW 1/4; NW 1/4 OF THE NE 1/4

OWRD #: T-14069



FINAL PROOF MAP

NAME: Lundy Family Trust

TAXLOT #: 200

5.73 ACRES

DATE: 9/12/2024

# FINAL PROOF SITE REPORT

## Claim of Beneficial Use

Property Owner (Applicant): Tweedfam Investments LLC

Petition #: P-2022-001

OWRD #: T-14069

Current Owner: \_\_\_\_\_

Notice #: T-2022-006

P.O.D	USE	HG	TRSQQTL	ACRES
<u>COC</u>	<u>IRR</u>	<u>A-68</u>	<u>171213NWSW00100</u>	<u>1 ac.</u>

- Person interview (if any): \_\_\_\_\_
- Method of Irrigation: Flood & sprinkle
- Use (crops produced): Pasture mix
- Method used to calculate area irrigated: 1 ac GPS map
- Is beneficial use achieved: yes / complete
- Dated photos of beneficial use: collector field maps
- Are there any mapping changes: no
  - Submit map changes to mapping for updates to ARC. Date submitted: \_\_\_\_\_
  - Update QQ/TL changes in WWIN: \_\_\_\_\_
- Enter use into WWIN: \_\_\_\_\_

### IF INCOMPLETE:

- Failure to Prove up: \_\_\_\_\_ acres of transferred water right
- Extension Filed: \_\_\_\_\_

### NOTES:

1ST Review:

2ND Review:

3RD Review (if not complete assess \$150.00 fee):

Final Inspection by: Cary Penkell Date: 6-25-24

# DESCHUTES COUNTY SEC.13 T17S R12E

E-RECEIVED  
09/17/2024  
OWRD

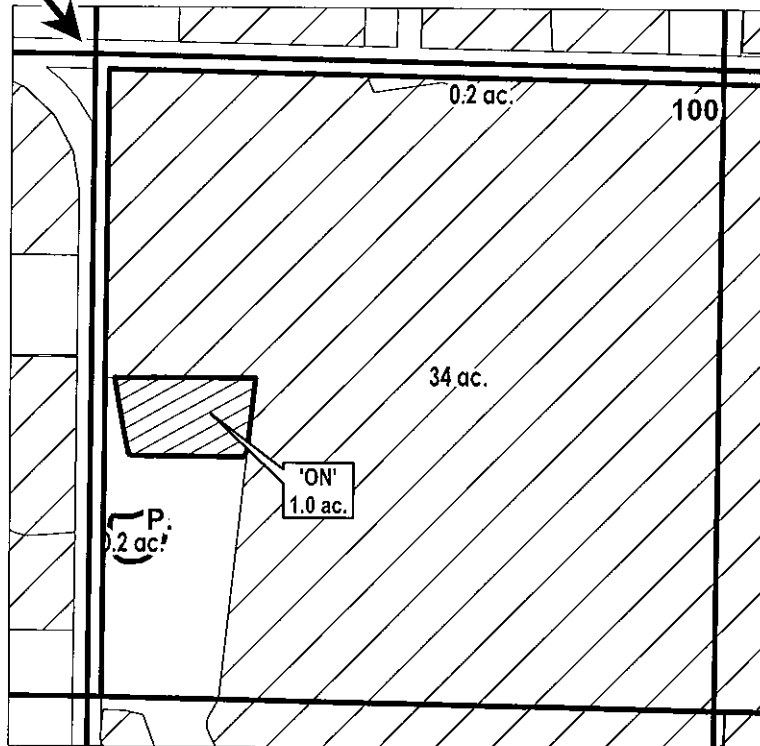
SCALE - 1" = 400'



NW 1/4 OF THE SW 1/4

OWRD #: T-14069

W 1/4 COR



	POND
	EXISTING WATER RIGHTS
	ON LANDS



## FINAL PROOF MAP

NAME: TweedFam Investments LLC

TAXLOT #: 100

1.0 ACRES

Date: 9/5/2024

# FINAL PROOF SITE REPORT

## Claim of Beneficial Use

Property Owner (Applicant): Hopper, Stacy/Connie

Petition #: P-2022-001

Current Owner: \_\_\_\_\_

OWRD #: T-14069

Notice #: T. 2022-011

P.O.D	USE	HG	TRSQQTL	ACRES
<u>COC</u>	IRR	D-1-5-3	171334SWSE00100	2.28 ac.

- Person interview (if any): \_\_\_\_\_
- Method of Irrigation: WHEEL LINE
- Use (crops produced): PASTURE
- Method used to calculate area irrigated: GPS
- Is beneficial use achieved: Full
  - Dated photos of beneficial use: YES
  - Are there any mapping changes: No
    - o Submit map changes to mapping for updates to ARC. Date submitted: \_\_\_\_\_
    - o Update QQ/TL changes in WWIN: \_\_\_\_\_
- Enter use into WWIN: \_\_\_\_\_

### IF INCOMPLETE:

- Failure to Prove up: \_\_\_\_\_ acres of transferred water right
- Extension Filed: \_\_\_\_\_

NOTES:  
1ST Review:

2ND Review:

---



---

3RD Review (if not complete assess \$150.00 fee):

Final Inspection by: DAN D Date: 7/11/2023

# DESCHUTES COUNTY SEC.34 T17S R13E

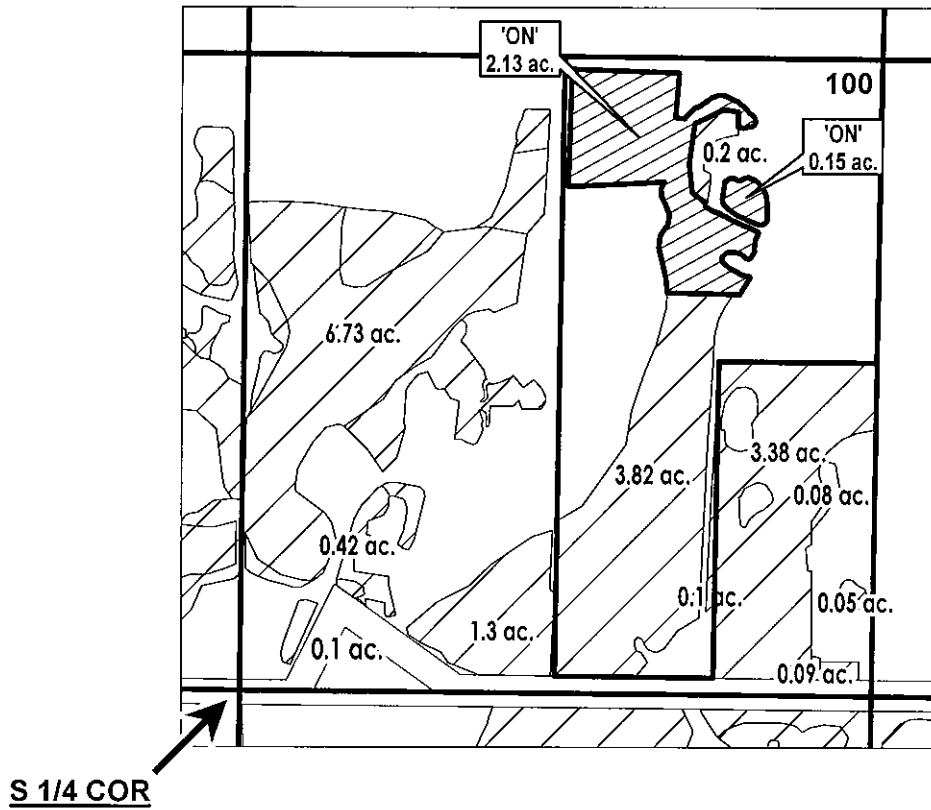
E-RECEIVED  
09/17/2024  
OWRD



SCALE - 1" = 400'



SW 1/4 OF THE SE 1/4

OWRD #: T-14069



 EXISTING WATER RIGHTS  
 ON LANDS



**FINAL PROOF MAP**

**NAME: Hopper, Stacy/Connie**

**TAXLOT #: 100**

**2.28 ACRES**

Date: 9/12/2024



# FINAL PROOF SITE REPORT

## Claim of Beneficial Use

Property Owner (Applicant): MLW Associates

Petition #: P-2022-001

Current Owner: \_\_\_\_\_

OWRD #: T-14069

Notice #: T-2022-005

P.O.D	USE	HG	TRSQQTL	ACRES
<u>COL</u>	<u>IRR</u>	<u>I-8</u>	<u>171425NWNW00500</u>	<u>0.73 ac.</u>

- Person interview (if any): \_\_\_\_\_
- Method of Irrigation: PIVOT
- Use (crops produced): PASTURE
- Method used to calculate area irrigated: GPS/visual
- Is beneficial use achieved: Yes
  - Dated photos of beneficial use: YES
  - Are there any mapping changes: No
    - o Submit map changes to mapping for updates to ARC. Date submitted: \_\_\_\_\_
    - o Update QQ/TL changes in WWIN: \_\_\_\_\_
- Enter use into WWIN: \_\_\_\_\_

### IF INCOMPLETE:

- Failure to Prove up: \_\_\_\_\_ acres of transferred water right
- Extension Filed: \_\_\_\_\_

### NOTES:

1ST Review:

Irrigating established pasture

2ND Review:

\_\_\_\_\_

3RD Review (if not complete assess \$150.00 fee):

\_\_\_\_\_

Final Inspection by: BAXTER D Date: 7/6/23

# FINAL PROOF SITE REPORT

## Claim of Beneficial Use

Property Owner (Applicant): Wu, Nywood/Meriel Wu Trustees Petition #: P-2022-001

OWRD #: T-14069

Current Owner: \_\_\_\_\_

Notice #: T-2022-005

P.O.D	USE	HG	TRSQQTL	ACRES
<u>COC</u>	IRR	I-7	171425SEnw00300	0.4 ac.

- Person interview (if any): \_\_\_\_\_
- Method of Irrigation: HANDLINE
- Use (crops produced): PASTURE
- Method used to calculate area irrigated: Visual
- Is beneficial use achieved: Yes
  - Dated photos of beneficial use: YES
  - Are there any mapping changes: No
    - o Submit map changes to mapping for updates to ARC. Date submitted: \_\_\_\_\_
    - o Update QQ/TL changes in WWIN: \_\_\_\_\_
- Enter use into WWIN: \_\_\_\_\_

### IF INCOMPLETE:

- Failure to Prove up: \_\_\_\_\_ acres of transferred water right
- Extension Filed: \_\_\_\_\_

### NOTES:

1ST Review:

Irrigating established pasture

2ND Review:

\_\_\_\_\_

3RD Review (if not complete assess \$150.00 fee):

\_\_\_\_\_

Final Inspection by: BAXTER D Date: 7/6/23

# FINAL PROOF SITE REPORT

## Claim of Beneficial Use

Property Owner (Applicant): MLW Associates

Petition #: P-2022-001

Current Owner: \_\_\_\_\_

OWRD #: T-14069

Notice #: T-2022-005

P.O.D	USE	HG	TRSQQTL	ACRES
<u>COC</u>	IRR	I-8	171425SWNW00500	1.1 ac.

- Person interview (if any): \_\_\_\_\_
- Method of Irrigation: PIVOT
- Use (crops produced): PASTURE
- Method used to calculate area irrigated: Visual/GPS
- Is beneficial use achieved: Yes
  - Dated photos of beneficial use: YES
  - Are there any mapping changes: No
    - Submit map changes to mapping for updates to ARC. Date submitted: \_\_\_\_\_
    - Update QQ/TL changes in WWIN: \_\_\_\_\_
  - Enter use into WWIN: \_\_\_\_\_

### IF INCOMPLETE:

- Failure to Prove up: \_\_\_\_\_ acres of transferred water right
- Extension Filed: \_\_\_\_\_

### NOTES:

1ST Review:

--

2ND Review:

---



---

3RD Review (if not complete assess \$150.00 fee):

--

Final Inspection by: BAXTER D Date: 7/6/23

# FINAL PROOF SITE REPORT

## Claim of Beneficial Use

Property Owner (Applicant): Wu, Nywood/Meriel Wu Trustees Petition #: P-2022-001

OWRD #: T-14069

Current Owner: \_\_\_\_\_

Notice #: T-2022-005

P.O.D	USE	HG	TRSQQTL	ACRES
<u>COC</u>	IRR	I-7	171425SWNW00400	1.29 ac.

- Person interview (if any): \_\_\_\_\_
- Method of Irrigation: Sprinkler
- Use (crops produced): Pasture mix
- Method used to calculate area irrigated: GPS
- Is beneficial use achieved: Yes
  - Dated photos of beneficial use: 8-9-24
  - Are there any mapping changes: No
    - o Submit map changes to mapping for updates to ARC. Date submitted: \_\_\_\_\_
    - o Update QQ/TL changes in WWIN: \_\_\_\_\_
- Enter use into WWIN: \_\_\_\_\_

### IF INCOMPLETE:

- Failure to Prove up: \_\_\_\_\_ acres of transferred water right
- Extension Filed: \_\_\_\_\_

### NOTES:

1ST Review:

2ND Review:

3RD Review (if not complete assess \$150.00 fee):



Final Inspection by: CP Date: 8-9-24

# DESCHUTES COUNTY SEC.25 T17S R14E

E-RECEIVED  
09/17/2024  
OWRD

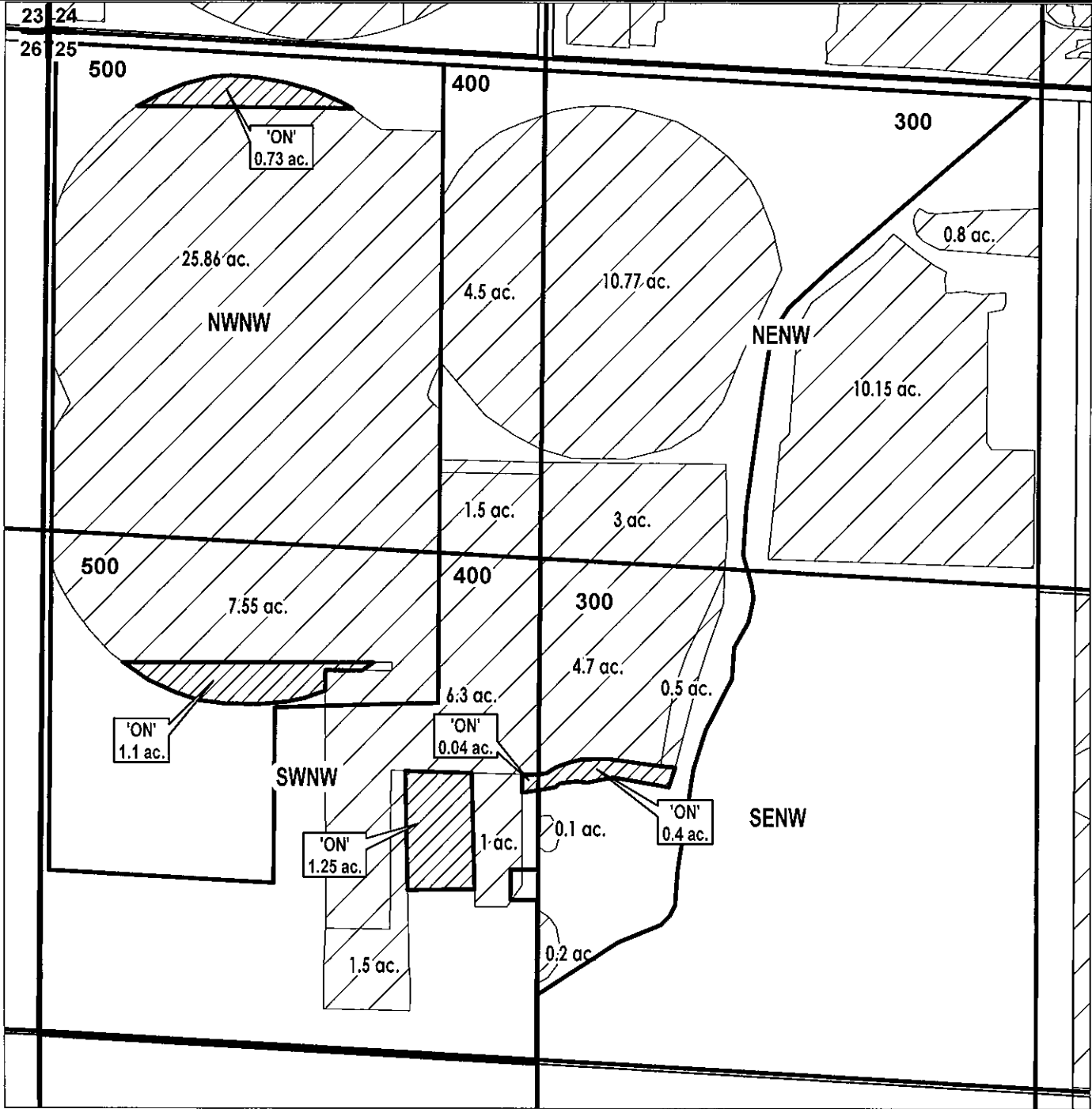
OWRD #: 14069

SCALE - 1" = 400'

 EXISTING WATER RIGHTS  
 ON LANDS



NW 1/4



FINAL PROOF MAP

NAME: MLW ASSOCIATES / WU FAMILY TRUST  
TAXLOT #: 300, 400, 500  
3.52 ACRES

DATE: 9/12/2024

# FINAL PROOF SITE REPORT

## Claim of Beneficial Use

Property Owner (Applicant): Bell, Gary E

Petition #: P-2022-001

Current Owner: \_\_\_\_\_

OWRD #: T-14069

Notice #: T-2022-002

P.O.D	USE	HG	TRSQQTL	ACRES
<u>COC</u>	IRR	F-1-5	181312NENW00302	0.4 ac.

- Person interview (if any): \_\_\_\_\_
- Method of Irrigation: Pump
- Use (crops produced): Lawn
- Method used to calculate area irrigated: Usual
  
- Is beneficial use achieved: Yes
  - Dated photos of beneficial use: Yes 7-13-23
  - Are there any mapping changes: No
    - o Submit map changes to mapping for updates to ARC. Date submitted: \_\_\_\_\_
    - o Update QQ/TL changes in WWIN: \_\_\_\_\_
- Enter use into WWIN: \_\_\_\_\_

### IF INCOMPLETE:

- Failure to Prove up: \_\_\_\_\_ acres of transferred water right
- Extension Filed: \_\_\_\_\_

### NOTES:

1ST Review:

2ND Review:

3RD Review (if not complete assess \$150.00 fee):

Final Inspection by: Cary P & Baxter D Date: 7-13-23

# DESCHUTES COUNTY SEC.12 T18S R13E

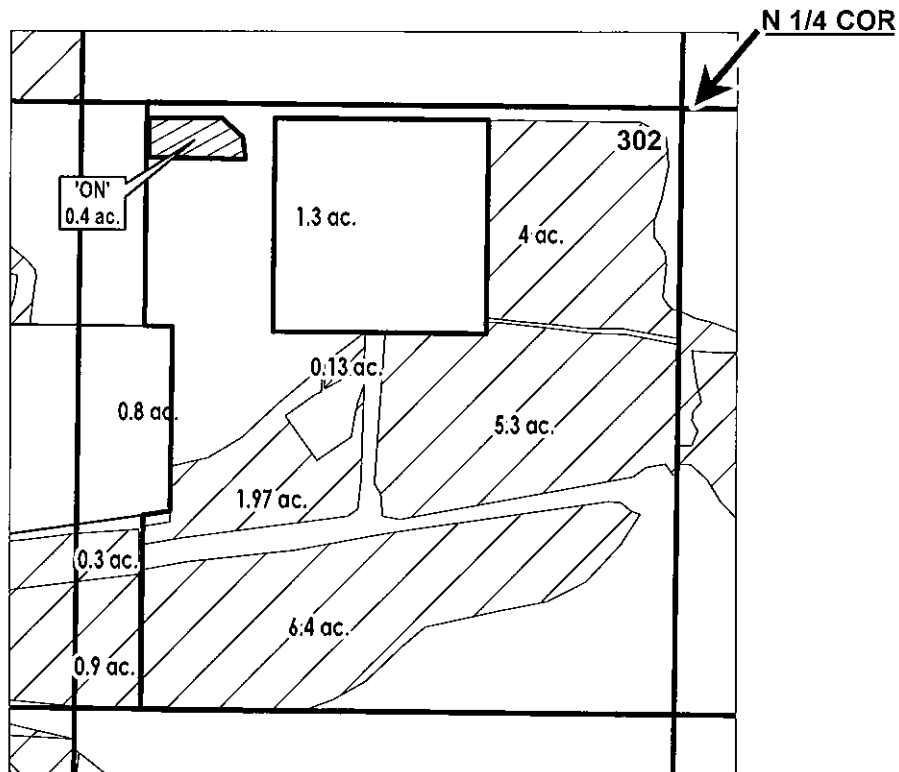
E-RECEIVED  
09/17/2024  
OWRD

SCALE - 1" = 400'



NE 1/4 OF THE NW 1/4

OWRD #: T-14069



	ON LANDS
	PARCELS W/ WATER RIGHTS
	EXISTING WATER RIGHTS



FINAL PROOF MAP

NAME: Bell, Gary E

TAXLOT #: 302

0.4 ACRES

DATE: 7/17/2023