

4869

Name Lawrence & Marjane Iverson

By _____

Address Silver Lake
Silver Lake, OR 97638

Change in POU

Date filed August 12, 1981

Date of hearing _____

Place of hearing _____

✓ Date of order 9-25-81 Vol. 35, page 244

Date for application of water 10-1-83

Proof mailed NOV 30 1989

Proof received DEC 3 1981

Certificate issued _____ Vol. 44, page 50387

FEB 28 2000 ~~76422~~

DESCRIPTION OF WATER RIGHT

Name of stream a well

Trib. of _____ County of Lake

Use irrigation

Quantity of water _____ No. of acres 29.4

Name of ditch _____

Date of priority 7-2-74

In name of _____

_____ Adjudication, Vol. _____, page _____

App. No. G-6586^{SRA} Per. No. G-6177 Cert. No. 76576^{SRA}

Certificate cancelled _____

Notation made on record by _____

OK Cert

REMARKS

Surveyed 9/16/85

T-9415 APOW/POA V59 p425

W.R.I.S.	
Assembled <u>1-23-83</u> by <u>SLA</u>	
Entered _____ by _____	
Verified _____ by _____	

FEE PAID

Date	Amount	Receipt No.
<u>8-12-81</u>	<u>32.50</u>	<u>26455</u>
TOTAL . . .		
	Cert. Fee	

FEE REFUNDED

Date	Amount	Check No.

TO BE ENTERED WHEN CHECKED	INDEX CARDS:	Entered	Checked
✓	Name	<u>SLA</u>	
✓	Abstract	<u>SLA</u>	
✓	Pt. of Div.	<u>SLA</u>	
✓	Calendar	<u>SLA</u>	
✓	CHECKED TO RECORDS:		
	Twp. & Rge.	<u>SRA</u>	
	Decree-vault		
	Decree-safe		
✓	Cert. of W/R	<u>SRA</u>	
✓	Per. Folder	<u>SRA</u>	
	Chaindex		
	Cross Ref.		
	Power Claim		
	Abstracts	<u>SLA</u>	

BEFORE THE WATER RESOURCES DEPARTMENT
OF THE
STATE OF OREGON

In the Matter of Transfer Application T-9415)
To change the Place of Use and Point of Appropriation) FINAL ORDER
Lake County, Oregon)

ORS 537.705 and 540.505 to 540.580 establish the process in which a water right holder may submit a request to transfer the point of appropriation, point of diversion, place of use, or character of use authorized under an existing water right. OAR Chapter 690, Division 15 implemented the statutes and provided the Department's procedures and criteria for evaluating this transfer application.

Applicant

Lawrence and Marjorie Iverson
P.O. Box 97
Silver Lake, OR 97638

Responsible Party (Receiving Landowner)

Lance and Carrie Brown
P.O. Box 100
Silver Lake, OR 97638

Findings of Fact

1. Lawrence and Marjorie Iverson filed an application to transfer the place of use for 28.0 acres under Certificate 76422 and to change the point of appropriation for 24.2 acres of those 28.0 acres. The Department assigned the application number T-9415.
2. The right to be transferred is as follows:

Certificate: 76422 in the name of Lawrence and Marjorie Iverson
Use: Irrigation
Priority Date: July 2, 1974
Quantity: 0.35 cfs
Acres: 28.0
Source: Marjorie Iverson Well (LAKE 1342) in the Fort Rock Basin

Authorized Point of Appropriation:

Township	Range	Meridian	Sec	¼ ¼	Lot	DLC	Location
28	S	15 E	19	NE NE			1040' S. and 1250' W from the NE corner of Section 19

Authorized Place of Use:

Township	Range	Meridian	Sec	¼ ¼	Lot	DLC	Acres
28	S	15 E	20	NW NW			28.0

NOTICE OF RIGHT TO PETITION FOR RECONSIDERATION OR JUDICIAL REVIEW

This is an order other than a contested case. This order is subject to judicial review under ORS 183.484. Any petition for judicial review must be filed within the 60 day time period specified by ORS 183.484(2).

Pursuant to ORS 536.075 and OAR 137-004-080 and OAR 690-01-005, you may either petition for judicial review or petition the Director for reconsideration of this order.

3. Application T-9415 proposes to move the authorized point of appropriation for 0.30 cfs to irrigate 24.2 acres, approximately 4½ miles west in the Fort Rock Basin to a well (LAKE 51173) located as follows:

Township		Range		Meridian	Sec	¼ ¼	Lot	DLC	Location
28	S	14	E	W.M.	21	NE SW			N 3° 23' 55" W. 957.93' from the CS 1/16 corner of Section 21

4. Application T-9415 proposes to change the point of appropriation and place of use for 24.2 acres to the following described locations:

Township		Range		Meridian	Sec	¼ ¼	Lot	DLC	Acres	POA Well Log
28	S	14	E	W.M.	21	NE SW			3.49	LAKE 51173
28	S	14	E	W.M.	21	NW SW			7.03	LAKE 51173
28	S	14	E	W.M.	21	SW SW			12.68	LAKE 51173
28	S	14	E	W.M.	21	SE SW			0.33	LAKE 51173
28	S	14	E	W.M.	28	NE NW			0.24	LAKE 51173
28	S	14	E	W.M.	28	NW NW			0.43	LAKE 51173

5. Application T-9415 proposes to change only the place of use for 3.80 acres to the following described location:

Township		Range		Meridian	Sec	¼ ¼	Lot	DLC	Acres	POA Well Log
28	S	15	E	W.M.	18	SE SE			3.80	LAKE 1342

6. Notice of the application for transfer was published pursuant to ORS 540.520 and OAR 690-015-0080. No protests were filed in response to the notices.
7. Water has been used under the terms and conditions of Certificate 76422 within the five years prior to filing of the application and no evidence is available that would demonstrate that the right is subject to forfeiture under ORS 540.610.
8. A pump and sprinkler system sufficient to use the full amount of water allowed under the existing right are present.
9. The proposed changes would not result in enlargement of the right.
10. Lance and Carrie Brown, P.O. Box 100, Silver Lake, OR 97638 are the owners of the affected lands in Sections 21 and 28, T28S, R14E, W.M., and are to be responsible for completion of the changes to the water right on those lands.
11. The changes in place of use and point of appropriation requested by Lawrence and Marjorie Iverson can be effected without injury to other water rights if conditioned as follows:
- The quantity of water diverted at the new point of appropriation (well), together with the quantity diverted at the old point of appropriation, shall not exceed the quantity of water lawfully authorized under the right.
 - The water user shall install in-line flow meters or other suitable devices for measuring and recording the quantity of water used. The type and plans of the measuring

devices must be approved by the Department prior to beginning construction and shall be installed under the general supervision of the Department.

c. Water shall be acquired from the same aquifer as the original point of appropriation.

12. The well identified by well ID tag L 24931 (well log LAKE 51173) taps the same aquifer as the Marjorie Iverson well (well log LAKE 1342).


Conclusion of Law

The changes proposed in application T-9415, conditioned as described above, can be effected without injury to other water rights.

Now, therefore, it is ORDERED:

1. The changes in point of appropriation and place of use proposed in application T-9415 are approved.
2. Water right certificate 76422 is cancelled.
3. The quantity of water diverted at the new point of appropriation (well), together with the quantity diverted at the old point of appropriation, shall not exceed the quantity of water lawfully authorized under the right.
4. Prior to diverting water at the new point of appropriation, the water user shall install and maintain an in-line flow meter or other suitable device for measuring and recording the quantity of water appropriated. The type and plans of the measuring device must be approved by the Department prior to beginning construction and shall be installed under the general supervision of the Department.
5. Lance and Carrie Brown, P.O. Box 100, Silver Lake, OR 97638 are responsible for completion of the changes in Sections 21 and 28, T28S, R14E, W.M.
6. The changes shall be completed on or before October 1, 2005.
7. By October 1, 2006 the water user shall submit a claim of beneficial use, which includes a map and report, prepared by a Certified Water Rights Examiner (CWRE).
8. When satisfactory proof of the completed changes to the water right is received, a new certificate will be issued describing the transferred water right. All the terms and conditions of the right perfected under Permit G-6174 shall be included in the new certificate.

Dated at Salem, Oregon this 26th day of March, 2004.



Paul R. Cleary
Director

Mailing date: APR 08 2004



Oregon

John A. Kitzhaber, M.D., Governor

Water Resources Department

Commerce Building
158 12th Street NE
Salem, OR 97301-4172
(503) 378-3739
FAX (503) 378-8130

March 3, 2000

NOTICE OF CERTIFICATE ISSUANCE

Attached is a certificate that confirms the water right established under the terms of a transfer order issued by this department. The water right is now appurtenant to the specific place where the use was established as described by the certificate. The owner of the land is the owner of the water right. The water right is limited to a specific amount of water, but not more than can be beneficially used for the purposes stated within the certificate.

This is a final order in other than a contested case. This order is subject to judicial review under ORS 183.484. Any petition for judicial review must be filed within **60 days of the mailing date stated above** as specified by ORS 183.484(2).

This statement of judicial review rights is required under ORS 536.075; it does not alter or add to existing review rights or create review rights that are not otherwise provided by law.

Oregon law does not allow the Director to reissue a certificate because of a change in the ownership. The water must be controlled and not wasted. To change the location of the point of diversion, the character of use, or the location of use requires the advance approval of the Water Resources Director.

If any portion of this water right is not used for five or more consecutive years, that portion of the right may be subject to forfeiture according to ORS 540.610. Land enrolled in a Federal Reserve Program is not subject to forfeiture during the period of enrollment. Other exceptions to forfeiture are explained in ORS 540.610.

If you have any questions please contact Steve Brown at (503) 378-8455, extension 263, or toll free (within Oregon) at 1-800-624-3199, ext. 263.

Front Page of Certificate 76422.

M:\groups\wr\forms\certtrans
original to certificate holder, copy to file



STATE OF OREGON

COUNTY OF LAKE

CERTIFICATE OF WATER RIGHT

THIS CERTIFICATE ISSUED TO

LAWRENCE AND MARJORIE IVERSON
BOX 97
SILVER LAKE, OREGON 97638

confirms the right to use the waters of the MARJORIE IVERSON WELL in the FORT ROCK BASIN for the purpose of IRRIGATION OF 28.0 ACRES.

The right has been perfected under Permit G-6174. The date of priority is JULY 2, 1974. The right is limited to not more than 0.35 CUBIC FOOT PER SECOND or its equivalent in case of rotation, measured at the well.

The well is located as follows:

NE 1/4 NE 1/4, SECTION 19, T 28 S, R 15 E, W.M.; 1040 FEET SOUTH AND 1250 FEET WEST FROM THE NE CORNER OF SECTION 19.

The amount of water used for irrigation, together with the amount secured under any other right existing for the same lands, shall be limited to ONE-EIGHTIETH of one cubic foot per second per acre, or its equivalent for each acre irrigated and shall be further limited to a diversion of not to exceed 3.0 acre-feet per acre for each acre irrigated during the irrigation season of each year.

The right shall conform to such reasonable rotation system as may be ordered by the proper state officer.

A description of the place of use under the right, and to which such right is appurtenant, is as follows:

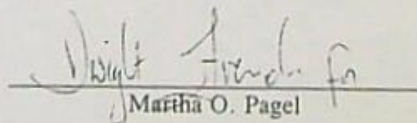
NW 1/4 NW 1/4 28.0 ACRES
SECTION 20
TOWNSHIP 28 SOUTH, RANGE 15 EAST, W.M.

The right to the use of the water for the above purpose is restricted to beneficial use on the lands or place of use described.

This certificate is issued to confirm a change in PLACE OF USE approved by an order of the Water Resources Director entered SEPTEMBER 25, 1981, and together with certificate 50387, supersedes certificate 46576, State Record of Water Right Certificates.

The issuance of this superseding certificate does not confirm the status of the water right in regard to the provisions of ORS 540.610 pertaining to forfeiture or abandonment.

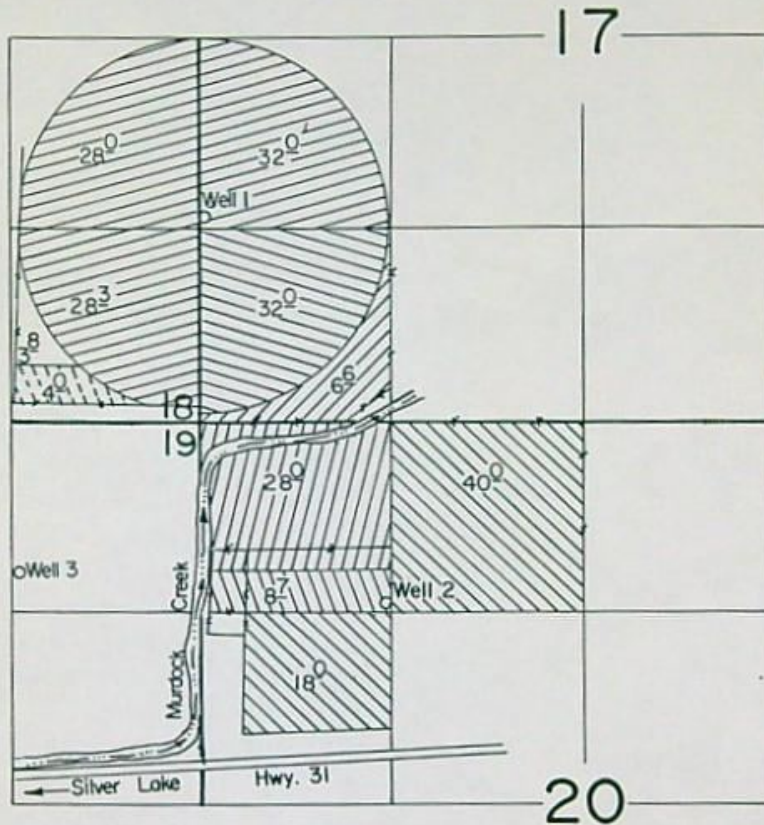
WITNESS the signature of the Water Resources Director, affixed FEBRUARY 28, 2000.


Martha O. Pagel

Recorded in State Record of Water Right Certificates numbered 76422.

T-4869.JW

T. 28 S., R. 15 E., W.M.



Well 1 Loc.: 1400' N. & 20' E.
 Well 2 Loc.: 1250' S. & 1290' E.
 Well 3 Loc.: 1040' S. & 1250' W. ; all from NW Cor. Sec. 20.

Scale: 1" = 1320'

FINAL PROOF SURVEY

UNDER

G-10411
 G-10384

Application No. G-11196... Permit No. G-10330

IN NAME OF

LAWRENCE & MARJORIE IVERSON

Surveyed Sept. 16... 1985., by J. Warren.....

	Primary	Supp.
T- 4868		
T- 4869		
G- 9599		
G- 9463		
G- 10330		

STATE OF OREGON

COUNTY OF LAKE

CERTIFICATE OF WATER RIGHT

This Is to Certify, That LAWRENCE IVERSON

of Silver Lake, State of Oregon, 97638, has made proof to the satisfaction of the Water Resources Director, of a right to the use of the waters of Marjories Well

a tributary of Silver Creek for the purpose of irrigation of 50.8 acres 29.4

under Permit No. G-6174 and that said right to the use of said waters has been perfected in accordance with the laws of Oregon; that the priority of the right hereby confirmed dates from July 2, 1974

that the amount of water to which such right is entitled and hereby confirmed, for the purposes aforesaid, is limited to an amount actually beneficially used for said purposes, and shall not exceed 0.74 cubic foot per second 0.37

or its equivalent in case of rotation, measured at the point of diversion from the well. The well is located in the NE 1/4 NE 1/4, Section 19, T. 28 S., R. 15 E., W. M.; 1040 feet South and 1250 feet West from NE Corner, Section 19.

The amount of water used for irrigation, together with the amount secured under any other right existing for the same lands, shall be limited to one-eightieth of one cubic foot per second per acre, or its equivalent for each acre irrigated and shall be further limited to a diversion of not to exceed 3 acre feet per acre for each acre irrigated during the irrigation season of each year,

and shall conform to such reasonable rotation system as may be ordered by the proper state officer.

A description of the place of use under the right hereby confirmed, and to which such right is appurtenant, is as follows:

29.4 acres SW 1/4 SE 1/4
29.4 acres SE 1/4 SE 1/4 - 29.4
Section 18
T. 28 S., R. 15 E., W. M.

0.37
0.74 cfs

Handwritten signature or mark

This certificate describes that portion of the water right confirmed by the prior certificate recorded at page 46576, Volume 39, State Record of Water Right Certificates, NOT modified by the provisions of an order of the Water Resources Director entered on Sep 17 5, 1981, approving transfer application No. 4869.

The issuance of this superseding certificate does not confirm the status of the water right in regard to the provisions of ORS 540.610 pertaining to forfeiture or abandonment.

50387

James C. Sekora
Water Resources Director

STATE OF OREGON

COUNTY OF LAKE

CERTIFICATE OF WATER RIGHT

This Is to Certify, That LAWRENCE IVERSON

of Silver Lake, State of Oregon 97638, has made proof to the satisfaction of the Water Resources Director, of a right to the use of the waters of Marjories Well

a tributary of Silver Creek for the purpose of irrigation of 29.4 acres

under Permit No. G-6174 and that said right to the use of said waters has been perfected in accordance with the laws of Oregon; that the priority of the right hereby confirmed dates from July 2, 1974 that the amount of water to which such right is entitled and hereby confirmed, for the purposes aforesaid, is limited to an amount actually beneficially used for said purposes, and shall not exceed 0.37 cubic foot per second

or its equivalent in case of rotation, measured at the point of diversion from the well. The well is located in the NE 1/4 NE 1/4, Section 19, T28S, R15E, WM; 1,040 feet South and 1,250 feet West from NE Corner, Section 19.

The amount of water used for irrigation, together with the amount secured under any other right existing for the same lands, shall be limited to one-eightieth of one cubic foot per second per acre, or its equivalent for each acre irrigated and shall be further limited to a diversion of not to exceed 3 acre-feet per acre for each acre irrigated during the irrigation season of each year,

and shall conform to such reasonable rotation system as may be ordered by the proper state officer.

A description of the place of use under the right hereby confirmed, and to which such right is appurtenant, is as follows:

29.4 acres SW 1/4 SE 1/4 Section 18 Township 28 South, Range 15 East, WM

This certificate describes that portion of the water right confirmed by the prior certificate recorded at page 46576, Volume 39, State Record of Water Right Certificates, NOT modified by the provisions of an order of the Water Resources Director entered on September 25, 1981, approving Transfer 4869.

The issuance of this superseding certificate does not confirm the status of the water right in regard to the provisions of ORS 540.610 pertaining to forfeiture or abandonment.

The right to the use of the water for the purposes aforesaid is restricted to the lands or place of use herein described.

WITNESS the signature of the Water Resources Director, affixed

this date, December 3, 1981

[Signature] Water Resources Director

Recorded in State Record of Water Right Certificates, Volume 44, page 50387

November 13, 1981

G-10384

Lawrence and Marjorie Iverson
Silver Lake, Oregon 97638

Dear Mr. and Mrs. Iverson:

G-9463



Water Resources Department

MILL CREEK OFFICE PARK

555 13th STREET N.E., SALEM, OREGON 97310

PHONE

378-3066

or

1-800-452-7813

(message line)

November 3, 1981

Lawrence and Marjorie Iverson
Silver Lake, OR 97638

Dear Mr. and Mrs. Iverson:

REFERENCE: Files G-10384 and G-10411

I have examined your Applications G-10384 which is for a permit to use 2.93 cubic feet per second of water from a well for irrigation and supplemental irrigation of 146.7 acres and G-10411 which is for the use of 2.88 cfs from a well for irrigation and supplemental irrigation of 144 acres. In the Remarks Sections of both applications you request a diversion of one-fiftieth cfs per acre and 4 1/2 acre-feet of water per acre per irrigation season. The duty of water from a well in your area is one-eightieth of one cfs and 3.0 acre-feet per acre for each acre irrigated. Permits cannot be issued for a larger duty of water. If you feel that more water is required for irrigation in your area you should submit substantiating proof to the Director of the Water Resources Department and request that change.

The Remarks Section of Application G-10411 also states that the area covered by the pivot under that application in the SW 1/4 SW 1/4 of Section 17, Township 28 South, Range 15 East will not be proved up under the application filed in May, 1981. This would appear to be Application G-10384 and I have deleted the 36 acres covered by the pivot under Application G-10411 from Application G-10384.

Your applications are in proper form and will be considered for issuance of a permit in 30 to 60 days.

Sincerely,

DONALD R. BUELL
Senior Water Rights Examiner

DRB:wpc
7616A

COPY

STATE OF OREGON

COUNTY OF LAKE

PROPOSED CERTIFICATE OF WATER RIGHT

*ok
final
2/2/00
dab*

THIS CERTIFICATE ISSUED TO

LAWRENCE AND MARJORIE IVERSON
BOX 97
SILVER LAKE, OREGON 97638

confirms the right to use the waters of the MARJORIE IVERSON WELL in the FORT ROCK BASIN for the purpose of IRRIGATION OF 28.0 ACRES.

The right has been perfected under Permit G-6174. The date of priority is JULY 2, 1974. The right is limited to not more than 0.35 CUBIC FOOT PER SECOND or its equivalent in case of rotation, measured at the well.

The well is located as follows:

NE 1/4 NE 1/4, SECTION 19, T 28 S, R 15 E, W.M.; 1040 FEET SOUTH AND 1250 FEET WEST FROM THE NE CORNER OF SECTION 19.

The amount of water used for irrigation, together with the amount secured under any other right existing for the same lands, shall be limited to ONE-EIGHTIETH of one cubic foot per second per acre, or its equivalent for each acre irrigated and shall be further limited to a diversion of not to exceed 3.0 acre-feet per acre for each acre irrigated during the irrigation season of each year.

The right shall conform to such reasonable rotation system as may be ordered by the proper state officer.

A description of the place of use under the right, and to which such right is appurtenant, is as follows:

NW 1/4 NW 1/4 28.0 ACRES
SECTION 20
TOWNSHIP 28 SOUTH, RANGE 15 EAST, W.M.

The right to the use of the water for the above purpose is restricted to beneficial use on the lands or place of use described.

This certificate is issued to confirm a change in PLACE OF USE approved by an order of the Water Resources Director entered SEPTEMBER 25, 1981, and together with certificate 50387, supersedes certificate 46576, State Record of Water Right Certificates.

The issuance of this superseding certificate does not confirm the status of the water right in regard to the provisions of ORS 540.610 pertaining to forfeiture or abandonment.

T-4869.JW

dab

BEFORE THE WATER RESOURCES DIRECTOR OF OREGON

LAKE COUNTY

IN THE MATTER OF THE APPLICATION OF)
LAWRENCE AND MARJORIE IVERSON)
FOR APPROVAL OF A CHANGE IN PLACE)
OF USE OF WATER)

ORDER APPROVING
TRANSFER 4869

On August 12, 1981, an application was filed in the office of the Water Resources Director by Lawrence and Marjorie Iverson for approval of a change in place of use of water from ground water, pursuant to the provisions of ORS 537.705.

The certificate recorded at page 46576, Volume 39, State Record of Water Right Certificates, in the name of Lawrence Iverson, describes a right which includes the use of not to exceed 0.37 cubic foot per second from ground water for irrigation of 29.4 acres in SE 1/4 SE 1/4, Section 18, Township 28 South, Range 15 East, WM, with a date of priority of July 2, 1974.

The authorized point of appropriation is located 1,040 feet South and 1,250 feet West from the Northeast Corner of Section 19, being within the NE 1/4 NE 1/4 of Section 19, Township 28 South, Range 15 East, WM (Marjories Well).

The applicants herein, owners of the lands above described, propose to sever the right therefrom and, without loss of priority, to irrigate in lieu thereof 29.4 acres in NW 1/4 NW 1/4, Section 20, Township 28 South, Range 15 East, WM.

Dennis R. Glender, Watermaster, has filed a statement to the effect that the proposed change in place of use may be made without injury to existing rights.

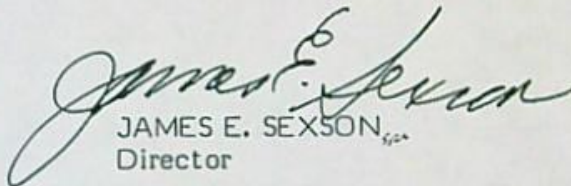
No objections having been filed and it appearing that the proposed change in place of use may be made without injury to existing rights, the application should be approved.

NOW, THEREFORE, it hereby is ORDERED that the requested change in place of use, as described herein, without loss of priority, is approved.

It is FURTHER ORDERED that said water so transferred shall be applied to beneficial use on or before October 1, 1983.

It is FURTHER ORDERED that the certificate recorded at page 46576, Volume 39, State Record of Water Right Certificates, is canceled; and in lieu thereof a new certificate be issued covering the balance of the right NOT involved in this proceeding; and upon proof satisfactory to the Water Resources Director of completion of works and beneficial use of water to the extent intended under the provisions of this order, a confirming certificate of water right shall be issued to the applicants herein.

Dated at Salem, Oregon this 25th day of September, 1981.


JAMES E. SEXSON, 1981
Director

NOTE: The approval of a water right transfer application does not confirm the status of the right in regard to the provisions of ORS 540.610 pertaining to forfeiture or abandonment.

6989A

BEFORE THE WATER RESOURCES DIRECTOR OF OREGON

LAKE COUNTY

IN THE MATTER OF THE APPLICATION OF)
LAWRENCE AND MARJORIE IVERSON)
FOR APPROVAL OF A CHANGE IN PLACE)
OF USE OF WATER)

ORDER APPROVING
TRANSFER 4868

On August 12, 1981, an application was filed in the office of the Water Resources Director by Lawrence and Marjorie Iverson for approval of a change in place of use of water from ground water, pursuant to the provisions of ORS 537.705.

The certificate recorded at page 46575, Volume 39, State Record of Water Right Certificates, in the name of Lawrence and Marjorie Iverson, describes a right which includes the use of not to exceed 0.109 cubic foot per second from ground water for irrigation of 8.7 acres in SE 1/4 SE 1/4, Section 18, Township 28 South, Range 15 East, WM, with a date of priority of March 26, 1973.

The authorized point of appropriation is located 1,040 feet South and 1,250 feet West from the Northeast Corner of Section 19, being within the ^{NE 1/4} NW 1/4 NE 1/4 of Section 19, Township 28 South, Range 15 East, WM (Marjorie Iverson Well).

The applicants herein, owners of the lands above described, propose to sever the right therefrom and, without loss of priority, to irrigate in lieu thereof 8.7 acres in NW 1/4 NW 1/4, Section 20, Township 28 South, Range 15 East, WM.

Dennis R. Glender, Watermaster, has filed a statement to the effect that the proposed change in place of use may be made without injury to existing rights.


No objections having been filed and it appearing that the proposed change in place of use may be made without injury to existing rights, the application should be approved.

NOW, THEREFORE, it hereby is ORDERED that the requested change in place of use, as described herein, without loss of priority, is approved.

It is FURTHER ORDERED that said water so transferred shall be applied to beneficial use on or before October 1, 1983.

It is FURTHER ORDERED that the certificate recorded at page 46575, Volume 39, State Record of Water Right Certificates, is canceled; and in lieu thereof a new certificate be issued covering the balance of the right NOT involved in this proceeding; and upon proof satisfactory to the Water Resources Director of completion of works and beneficial use of water to the extent intended under the provisions of this order, a confirming certificate of water right shall be issued to the applicants herein.

Dated at Salem, Oregon this 25th day of September, 1981.


JAMES E. SEXSON
Director

NOTE: The approval of a water right transfer application does not confirm the status of the right in regard to the provisions of ORS 540.610 pertaining to forfeiture or abandonment.

6989A

SECTION

JUL 20 1981
WATER RESOURCES DEPT
SALEM, OREGON

T-4869

4

TOWNSHIP 285, RANGE 15E, W. M.


WATER RESOURCES DEPT
SALEM, OREGON

North

RECEIVED

AUG 12 1981

WATER RESOURCES DEPT
SALEM, OREGON



This map prepared from information furnished by G-5739 From - applicant

Lawrence Guerson
Applicant

G-5739 TO -



INFO: Mr. & Mrs. Iversen,
see Final Proof Report for T-4868.
Equipment, well and use are the
same as for T-4868.

Thompson M. Warner
9/16/85 WRE

COUNTY OF WHEELER

CERTIFICATE OF WATER RIGHT

This Is to Certify, That LAWRENCE IVERSON

of Silver Lake, State of Oregon, 97633, has made proof to the satisfaction of the Water Resources Director, of a right to the use of the waters of Marjorie's Well

a tributary of Silver Creek for the purpose of irrigation of ~~500~~ acres

~~280~~ ²⁸⁰ acs. Permit No. G-6174 and that said right to the use of said waters has been perfected in accordance with the laws of Oregon, that the priority of the right hereby confirmed dates from July 2, 1974

that the amount of water to which such right is entitled and hereby confirmed, for the purposes aforesaid, is limited to an amount actually beneficially used for said purposes, and shall not exceed ~~0.35~~ cubic foot per second

or its equivalent in case of rotation, measured at the point of diversion from the well. The well is located in the NE¹, NE¹, Section 19, T. 20 S., R. 15 E., W. M.; 1000 feet South and 1250 feet West from NE Corner, Section 19.

The amount of water used for irrigation, together with the amount secured under any other right existing for the same lands, shall be limited to one-twentieth of one cubic foot per second per acre, or its equivalent for each acre irrigated and shall be further limited to a diversion of not to exceed 3 acre feet per acre for each acre irrigated during the irrigation season of each year,

and shall conform to such reasonable rotation system as may be ordered by the proper state officer.

A description of the place of use under the right hereby confirmed, and to which such right is appurtenant, is as follows:

~~500 acres~~
~~280~~ ²⁸⁰ acres ~~SE¹, SW¹~~ NW¹ NW¹
 Section 20
 T. 20 S., R. 15 E., W. M.

The right to the use of the water for the purposes aforesaid is restricted to the lands or place of use herein described.

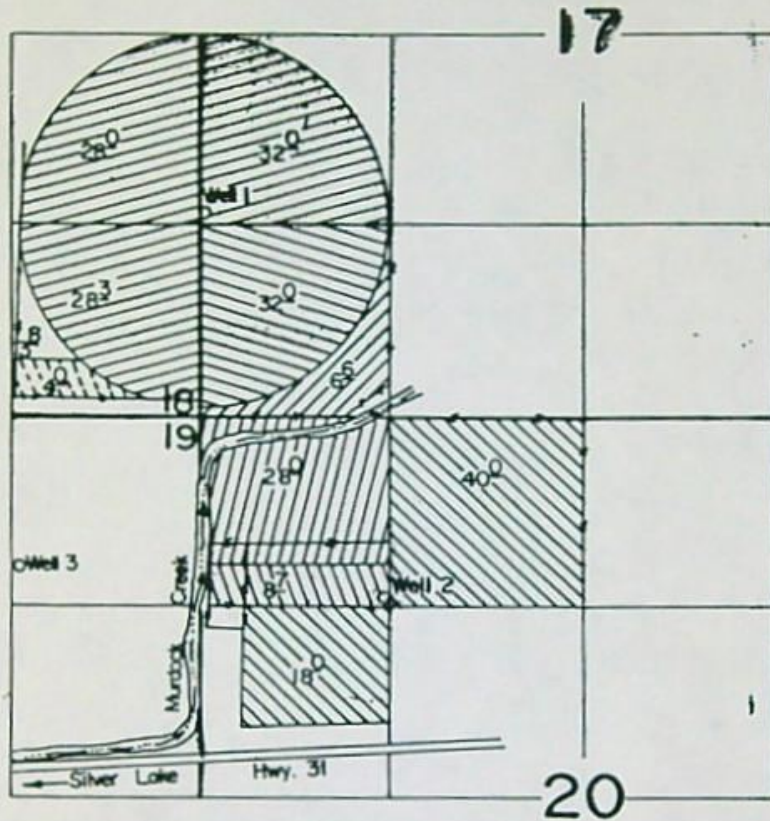
WITNESS the signature of the Water Resources Director, affixed

this date September 29, 1974

James C. Iverson
 Water Resources Director

Recorded in State Record of Water Right Certificates, Volume 37, page 4657b

T. 28 S., R. 15 E., W.M.



Well 1 Loc.: 1400' N. & 20' E.
 Well 2 Loc.: 1250' S. & 1290' E.
 Well 3 Loc.: 1040' S. & 1250' W. ; all from NW Cor. Sec. 20.

Scale: 1" = 1320'

FINAL PROOF SURVEY

UNDER

G-10411
 G-10384

Application No. G-11196... Permit No. G-10330...

IN NAME OF

LAWRENCE & MARJORIE IVERSON

Surveyed Sept. 16, 1985, by T. Warren

	Primary	Supp.
T- 4868		
T- 4869		
G- 9599		
G- 9463		

WELL

F T-0582-01

*** OREGON WATER RESOURCES DEPARTMENT ***
 *** WATER RIGHTS DIVISION ***
 *** WATER RIGHT DATA INPUT FORM ***

PAGE 1
 RUN ON: 3/20/81 AT: 9:08

WATER RIGHT NO. T000048681 PERMIT NO. 065739 CERTIF. NO. 9
 RIG. NO. G000060471 PREP. NO. G00060471 SUPER. NO. 6174
 6586 6586

NAME: LAWRENCE & MARJORIE IVERSON
 ADDRESS: XXXXXX
 CITY/STATE/ZIP/COUNTY: SILVER LAKE, OR 97638

TREAM-ID	RIV.MI.	WM.DIST.12	W.R.TYPE	GA	STATUS	V
ANCEL YEAR-->	CONSTR.COMPLT-->	10 01 1983	YR.LAST USED----->	---	NEXT ACTION DUE-->	---
PRIORITY----->	PUT TO USE----->	10 01 1983	LAST TRANS.DATE-->	---	LAST TRANS.TYPE-->	---
APPLICATION-->	SURVEYED----->		EXAM.FEE----->	20.00	RECORDING FEE---->	12.50
PERMIT ISSUE-->	CONCURRENCE----->		CYCLE STATUS----->	---	REPORTED FLAG---->	---
CONSTR.STRT.-->	CERTIFIED----->		CORRES.INIT.----->	---	CORRES.DATE----->	---

POINT-OF-DIVERSION DATA:
 WNSP RNGE SECT QTR/QTR STREAM-ID

RIV.MI. RATE STATUS S OR P
 0.109 V P
 0.370

** REMARKS: - - - - -
 ** DATED-->
 ** PDA: 1040' S & 1250' W FM NE COR
 ** S. 19. CHANGES POH PART OF C-46576.
 ** RR C-50387

PLACE-OF-USE DATA:

WNSP RNGE SECT QTR/QTR CNTY USE :: CNSMTV ACRES STATUS S OR P
 280S 150E 20 B 19 IR 100 8.70 V P
 29.90

W.R.I.S.
 1-27-85 500



Water Resources Department

MILL CREEK OFFICE PARK

555 13th STREET N.E., SALEM, OREGON 97310

PHONE 378-3066

November 21, 1983

Lawrence and Marjorie Iverson
Box 97
Silver Lake, OR 97638

Dear Mr. and Mrs. Iverson:

REFERENCE: Files T-4868 and 4869

We have received the Notices of Completion of Works and Use of Water for changes in place of use of water from a well, as allowed by Water Right Transfers 4868 and 4869. Surveys will be made at a later date to confirm extent of use.

New certificates based on the surveys will be issued at a later date. In case of irrigation, any lands described in the orders that have not been irrigated will be automatically eliminated from the water rights.

In the meantime, the orders will be evidence of the water rights in question as long as the authorized beneficial use of water is continued.

Sincerely,

LUCILLE C. JENSEN
Secretary
Transfer Section

LCJ:wpc

cc: Dennis Glender, Watermaster

0056/4
9351B

RECEIVED

NOV 14 1983

WATER RESOURCES DEPT.
SALEM, OREGON

NOTICE OF COMPLETION OF CHANGE IN
place of use of water
point of diversion of water
use heretofore made of water

Under the Terms of TRANSFER APPLICATION 4869

I, Lawrence & Marjorie Iverson, hereby certify that completion of works
and use of water to the extent intended within the provisions of the order of the Water
Resources Director approving said water right transfer application was accomplished
by July 26, 1982.

11/10/83

(date)


Lawrence Iverson

(signature)

Marjorie Iverson

(Mail to the Water Resources Department, Salem, Oregon 97310)

ok
Lif
9/63A



Water Resources Department

MILL CREEK OFFICE PARK

555 13th STREET N.E., SALEM, OREGON 97310

PHONE 1+800-452-7813
378-3066

September 29, 1981

Lawrence and Marjorie Iverson
Silver Lake, Oregon 97638

REFERENCE: File No. T-4868 and T-4869

Enclosed is a certified copy of the order of the Water Resources Director approving your water right transfer application.

The date for completion is given in the order. When you have completed the change, fill out and return the enclosed completion form.

If your transfer is for change in use or change in place of use, you may lose the right if the change is not made within the time limit noted in the order. An extension of the time limit can be allowed only upon a showing that diligent effort has been made to complete the actual change within the time allowed.

A survey will be scheduled some time after completion of the authorized change.

Sincerely,

Samuel R. Allison
Supervisor
Transfer Section

SRA:lcj
cc: Watermaster



Water Resources Department

MILL CREEK OFFICE PARK

555 13th STREET N.E., SALEM, OREGON 97310

PHONE 378-3066

October 31, 1983

Lawrence and Marjorie Iverson
Silver Lake, OR 97638

REFERENCE: File T-4868, T-4869

Under the terms of the order of the Water Resources Director approving Water Right Transfer 4868 and 4869 in the name(s) of Lawrence and Marjorie Iverson for a change in change in place of use, point of diversion and/or use heretofore made of water, the time for completion expired on October 1, 1983.

If the authorized change was completed within the time allowed, fill out and return the enclosed Notice of Completion.

If the change was not completed, but has been prosecuted with reasonable diligence, fill out and return the enclosed Application for Extension of Time, together with the \$100 filing fee.

If you do not respond within 60 days, a survey will be scheduled to determine the actual use of water.

Sincerely,

LUCILLE C. JENSEN
Secretary
Transfer Section

LCJ:wpc
2194A
8991B

SECTION

JUL 16 1981

WATER RESOURCES DEPT
SALEM, OREGON

T-4869

↑
N

TOWNSHIP 285, RANGE 15E, W. M.

RECEIVED

AUG 12 1981

WATER RESOURCES DEPT
SALEM, OREGON

North

SE

SW

1120'

1360'

Well

NE

NW

29⁴

8¹

18 17

19 20


29⁴

8²


West

East

G-6174 From



G-6174 TO



Scale - 8" = 1 mi

South

This map prepared from information furnished by G-5739 From -



applicant

x Lawrence Guerson
Applicant

G-5739 TO -



T-4869

RECEIVED

AUG 12 1981

WATER RESOURCES DEPT
SALEM, OREGON

Application for Transfer of Water Right

To the WATER RESOURCES DIRECTOR OF OREGON:

I, Lawrence & Marjorie Iverson
(Name of applicant)

of Silver Lake (Mailing address), Silver Lake (City),

State of Oregon (Zip Code) 97638 (Phone number), do hereby make application for change

Place of Use
(In point of diversion; place of use; use heretofore made of the water)

1. Is the water right recorded in your name? Yes
(If not, give name)

2. Was your water right determined by Decree of Court? No If so, give title of proceedings
(Yes or No)
..... number of certificate

3. Was your water right acquired by Water Right Permit? Yes If so, give number
(Yes or No)
of permit G6174..... Number of certificate 46576.....

NOTE: If the entire right of record is not directly involved in the requested change, only that part of the right that is directly involved should be considered in answering the balance of the questions on this form.

4. The source of water is a Well

5. What is the date of priority of your water right? 7-2-74

6. The authorized point of diversion is located ¹⁰⁹⁰1120 ft. S and ¹²⁶⁰1360 ft. W from the NE
(N. or S.) (E. or W.)
corner of Sec. 19 being within the NW 1/4 NE 1/4 of Section 19 Tp. 28S R. 15E W. M.,
(No. N. or S.) (No. E. or W.)
in the county of Lake The name of the ditch used is N/A

NOTE: Answer question if the application is for change in point of diversion.

7. The proposed point of diversion is located ft. and ft. from the
(N. or S.) (E. or W.)
corner of being within the 1/4 1/4 of Section Tp. R. W. M.,
(No. N. or S.) (No. E. or W.)
in the county of The name of the ditch to be used is

8. The use to which the water is applied is Irrigation
(Irrigation, Minins, Power, Manufacturing, etc.)

Location of area irrigated, or place of use if other than irrigation:

Township North or South	Range E. or W. of Willamette Meridian	Section	List ¼-¼ of Section	Number Acres To Be Irrigated
28S	15E	18	SE½ SE½	29.4

(If more space required, attach separate sheet)

9. Are you the legal owner of the above described lands? Yes
(If not owner, explain your interest)

10. To your knowledge, has any portion of the water right above described undergone a period of five or more consecutive years of nonuse? No
(Yes or No)

NOTE: Answer questions 11, 12 and 13 if application is for change in use or place of use.

11. Are the lands from which you propose to transfer your water right free of all encumbrances, including taxes, mortgages, liens, etc.? Yes
(Answer Yes or No)

12. If not, give below a description of existing encumbrances:

NATURE OF ENCUMBRANCE	HELD BY	AMOUNT

13. The use to which the water is to be applied is Irrigation
(Irrigation, power, mining, manufacturing, domestic supplies, etc.)

Location of area to be irrigated, or place of use if other than irrigation:

Township North or South	Range E. or W. of Willamette Meridian	Section	List ¼-¼ of Section	Number Acres To Be Irrigated
28S	15E	20	NW½ NW½	29.4

(If more space required, attach separate sheet)

14. Reasons for the proposed changes are

A new well is being drilled in the SE corner of the NE 1/4 SE 1/4 of
Section 18 and this land will be irrigated with this new well
and a center pivot irrigation system

15. Construction work will be completed on or before Oct 1 1982

16. The water will be completely applied to the proposed use on or before Oct 1 1983

Remarks

NOTE: THIS APPLICATION MUST BE ACCOMPANIED BY A MAP OR MAPS SHOWING THE BEFORE AND AFTER LOCATIONS OF THE POINT OF DIVERSION AND/OR PLACE OF USE, AS THE CASE MAY BE.

AFFIDAVIT OF APPLICANT

I, Lawrence Swerson, Marjorie Swerson, the applicant herein, being first duly sworn, depose and say that I have read the above and foregoing application for transfer of water right; that I know the contents thereof and that the statements therein made are true and correct to the best of my knowledge and belief.

In Witness Whereof, I have hereunto set my hand this 10 day of August, 1981.

Lawrence Swerson Marjorie Swerson
(Name of applicant)

Subscribed and sworn to before me this 10 day of August, 1981.

[Notarial Seal]

Maia L. Jackson
NOTARY PUBLIC FOR OREGON

My commission expires 8-13-82





RECEIVED

AUG 28 1981

WATER RESOURCES DEPT
SALEM, OREGON

TO: TRANSFER SECTION, WATER RIGHTS DIVISION

DATE:

FROM: WATERMASTER, DISTRICT NO. 12

(signature) Dennis [unclear]

SUBJECT: Water Right Transfer Application 4869 for change in POU POD Use of water

In the name(s) of Juerson

In my opinion (assuming the water right is valid), the proposed change

MAY BE MADE WITHOUT INJURY WOULD RESULT IN INJURY* to an existing water right.

*The approval of this transfer application would result in injury to other water rights because _____

The existing right may not be valid because _____

Headgate notices HAVE HAVE NOT been issued for diversion from the source(s) which serve(s) this right.

If for change in point of diversion, is there any intervening point(s) of diversion between the authorized and proposed points of diversion? _____ (yes or no)

In my opinion, the order approving the subject transfer application should include the following in regard to the appropriator installing suitable measuring devices in the diversion works:

- _____ (1) PRIOR to the diverting of water at the new point of diversion
- X (2) WHEN IN the judgment of the watermaster it becomes necessary

The enclosed copy of the transfer application and map(s) is for your records.



378-3066 or
1-800-452-7813

August 17, 1981

Lawrence and Marjorie Iverson
Silver Lake, OR 97638

Dear Mr. and Mrs. Iverson:

REFERENCE: Files T-4868 and 4869

Two Water Right Transfer Applications for approval of changes in place of use of water, together with supporting data and fees in the amount of \$65, were received on August 12, 1981. Our Receipts 26455 and 26456 are enclosed.

By copy of this letter, we are asking the Watermaster for his usual report regarding the proposed change.

When examination of the applications and supporting data has been completed, you will be advised of any matters requiring your further attention prior to consideration of the applications for approval.

Please refer any correspondence to Files T-4868 and 4869.

Sincerely,

SAMUEL R. ALLISON
Supervisor
Transfer Section

SRA:wp
enclosure
cc: Dennis R. Glender, Watermaster
1098A
6425A

SECTION

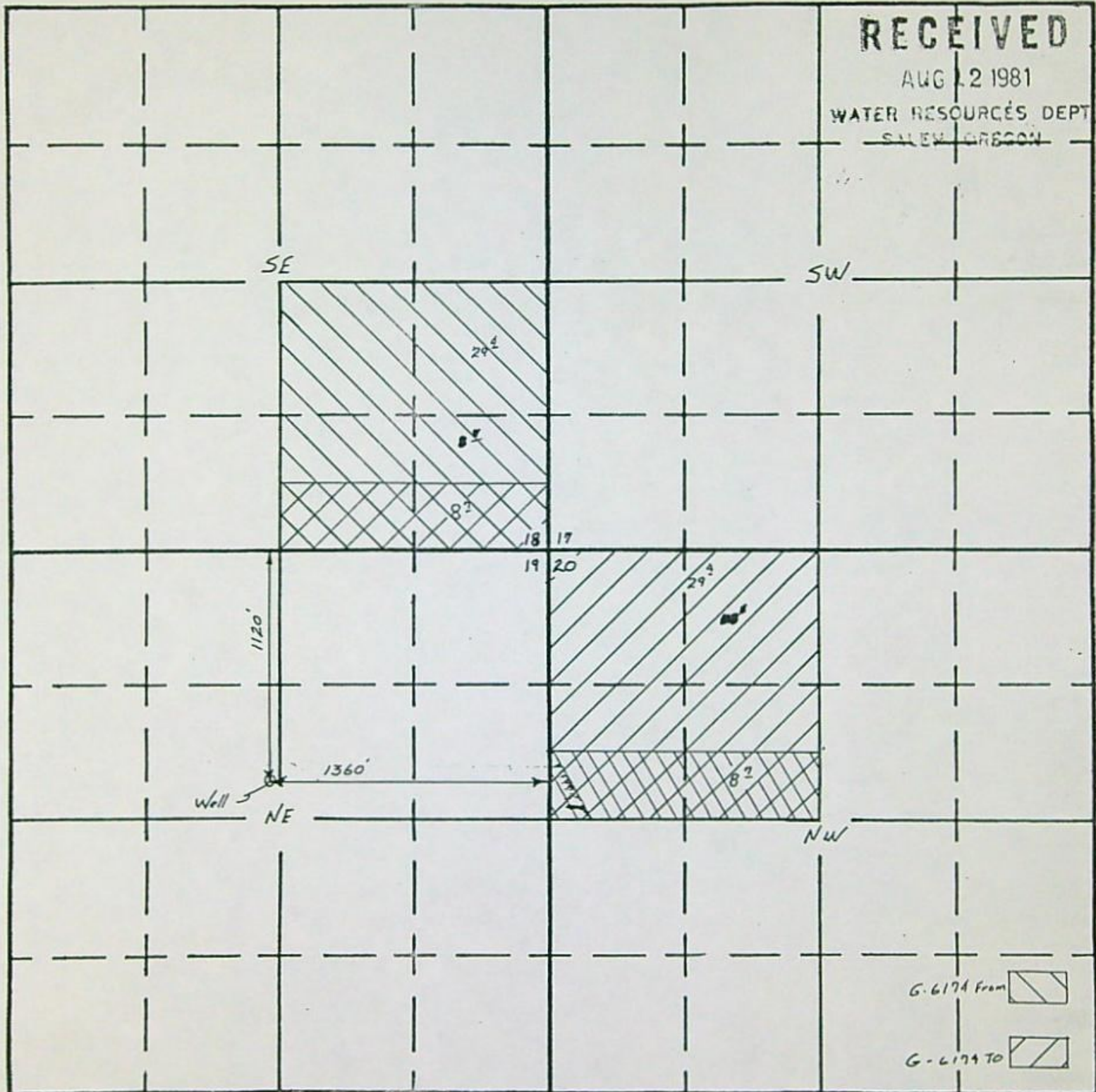
JUL 16 1981
WATER RESOURCES DEPT
SALEM, OREGON

T-4869

A
N

TOWNSHIP 28S, RANGE 15E, W. M.

RECEIVED
AUG 12 1981
WATER RESOURCES DEPT
SALEM, OREGON





Scale - 8" = 1 mi

South

This map prepared from information furnished by G-5739 From - applicant

x Lawrence Guerson
Applicant

G-5739 TO -

G-6179 From 
G-6179 TO 





F 4869

Silver Lake, Oreg.

July 15-1981

RECEIVED

JUL 16 1981

WATER RESOURCES DEPT
SALEM, OREGON

Samuel R. Allison
Dept of Water Resources.
Salem, Oregon.

Dear Mr. Allison:

We are returning our application
for change in place of water -
We are sure you will see that
permit 11656 is a permit under
the Silver Lake Irrigation Dist.
and the NW¹/₄ NW¹/₄ Sec 20 T28R.10^W
was in the original boundary of the
Dist. but when the dist was
reorganized it doesn't include this
land. and the water right for it
thru the Dist. has long been
outdated - and abolished.

Sincerely,

Lawrence & Marjorie Iverson.

T-4869



Water Resources Department

MILL CREEK OFFICE PARK
555 13th STREET N.E., SALEM. OREGON 97310

PHONE 378-3066

July 7, 1981

Lawrence and Marjorie Iverson
Box 97
Silver Lake, Oregon 97638

REFERENCE: Application for Transfer of Water Right

I am returning your application for change in place of use of water from a well, together with the map and check for \$32.50.

Our records show rights for 8.7 acres (Certificate 46575) and 29.4 acres (Certificate 46576) in SEH SEH of Section 18, Township 28 South, Range 15 East, WM, for a total of 38.1 acres. On your transfer application, you show 40.0 acres to be transferred.

Our records also show a right for irrigation of 40.0 acres in NW1/4 NW1/4, Section 20, T28S, R15E, WM, where you propose to place the right moved from Section 18. This right is part of the right described by Permit 11656. Since we cannot place a right on top an an existing right, the right in NW1/4 NW1/4 of Section 20 described by Permit 11656 must be abandoned or moved.

Each water right described by a certificate must be filed separately. Since two certificates are involved, two applications must be submitted.


Sincerely,

SAMUEL R. ALLISON
Supervisor
Transfer Section

SRA:lcj
cc: Oennis R. Glender, Watermaster

Records have been redacted or withheld pursuant to the exemption for financial transfer records specified in ORS 192.345(27).

CHECK IS IN PAYMENT OF FOLLOWING ITEMS		3227
DATE	AMOUNT	


Lawrence Iverson
Marjorie Iverson
 PHONE 378 1117
 SILVER LAKE, OREGON 97638

Pay to the ORDER OF: *Dept of Water Resources* \$32.50
Thirty two Qty *50/100* DOLLARS

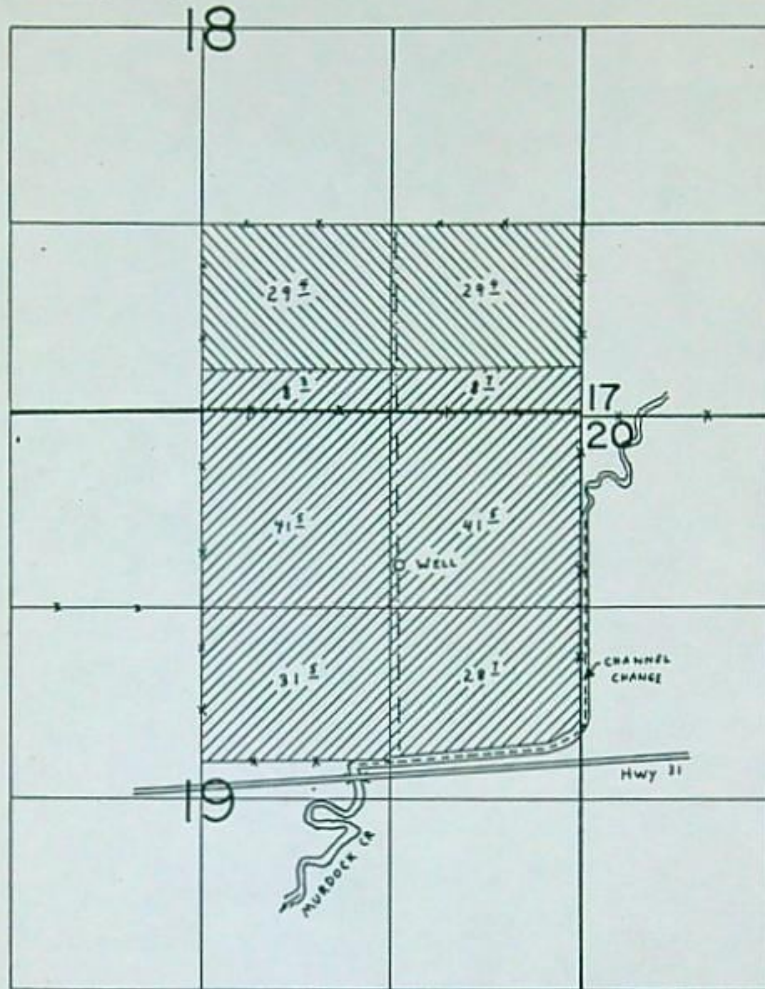
July 2 1981 24-11/2000 285

CORMKCT tNOQRtMht t kllt. Af
FIRST NATIONAL BANK OF OREGON
 LAxrvirw BAANCH - LAKEVTW PDD

LAWRENCE OR MARJORIE IVERSON
Marjorie Iverson
 ILWJ

T-4869

T28S R15E WM



WELL Loc: 1040 S' & 1250' W fr. NE Cor. SEC 19.

LAND IRRIGATED UNDER APP- G-6586

LAND IRRIGATED UNDER APP- G-6047

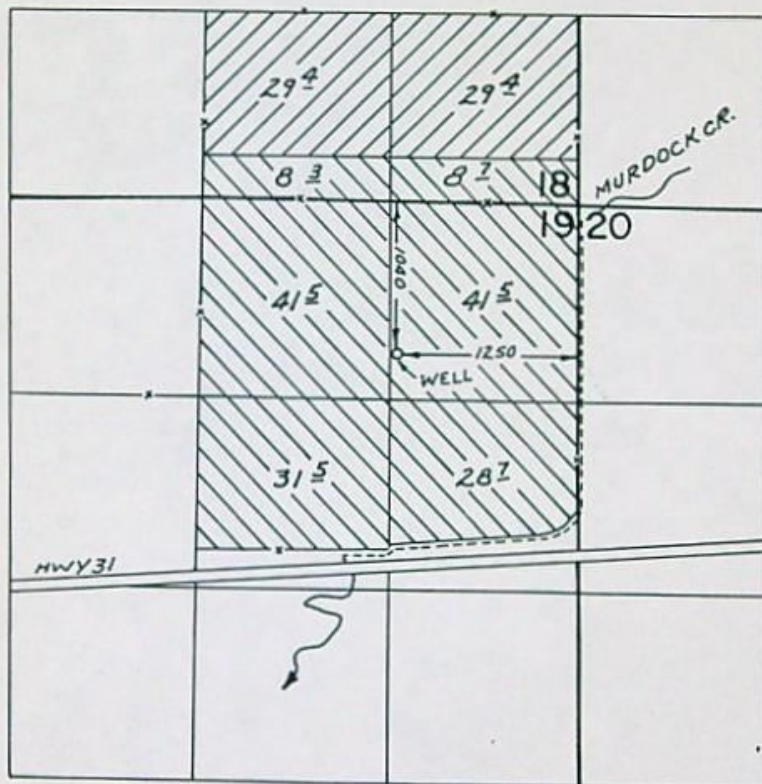
FINAL PROOF SURVEY UNDER

Application No. G-6586 Permit No. G-6174
G-6047 Permit No. G-5739
IN NAME OF



LAWRENCE & MARJORIE IVERSON

Surveyed OCT 27 1976, by R G MUCKEN

T.28S.R.15E.W.M.



FINAL PROOF SURVEY
UNDER

Application No. G-6047 Permit No. G-5739 
G-6586 G-6174 
IN NAME OF

LAWRENCE & MARJORIE IVERSON

Surveyed OCT. 27, 1976. by R. MUCKEN