



Oregon Water Resources Department
 725 Summer Street NE, Suite A
 Salem, Oregon 97301
 (503) 986-0900
 www.wrd.state.or.us

RECEIVED

FEB 18 2021

Request for Assignment By Proof of Ownership

(If Water Right Holder is Not Available) **OWRD**

If the Department determines that the application is incomplete, fees have not been paid, or the required documents are not acceptable, the application and all fees submitted will be returned to the applicant.

If for multiple rights, a separate form and fee for each right will be required.

I, Sabine Schran Collings
 (Name of Party Requesting Assignment)
13236 E. Evans Creek Rd. Rogue River, OR 97537 541-450-3148
 (Mailing Address) (City) (State) (Zip) (Phone #)

hereby request assignment of an entire application/permit/transfer/limited license/groundwater statement; hereby request assignment of a portion of application/permit/transfer/limited license/groundwater statement; (You must include a map showing the portion of the application/permit/ transfer/limited license/groundwater statement to be assigned.)

Application # _____; Permit # _____; Transfer # 5590;
 Limited License # _____; Groundwater Statement # _____;

William & Lucille Kousis
 (Name of Current Holder of Record)
6893 W. Evans Creek Rd. Rogue River, OR 97537
 (Mailing Address) (City) (State) (Zip) (Phone #)

Note: Write the initials (first letters) of your first and last names at the spots indicated below _____.

- SSC I certify that I am the current owner of the property described in this application, permit, transfer order, limited license, or groundwater statement. I have attached proof of ownership that may include but not be limited to: a copy of the deed to the land, a copy of a land sales contract, a court order or decree, documentation of survivorship of property held jointly. The Department cannot accept a copy of a tax statement.
- SSC I have the legal right to request assignment under OAR 690-310-0280 and 690-320-0060.
- SSC I have not been able to contact the owner(s) of record for the above referenced transaction. I have attached proof acceptable to the Department that notice of the assignment has been given or attempted for each identified property owner not a party to the assignment. ORS 537.220(2) Failure to submit this proof will result in the return of your request. (Proof may include but not be limited to: a copy of returned certified mailing, copy of a Death Certificate, or a court order.)
- SSC I further certify that the information provided herein is true and correct to the best of my knowledge.

Witness my hand this 02/07 day of 07, 2021.
 (Day) (Month) (Year)

Signature of Party Requesting Assignment Sabine Schran-Collings

Failure to provide any of the required information will result in the return of your application.

Part Assign by Proof - Approve
 WJD 10-24-2024

This certifies assignment and record change at Oregon Water Resources Department effective 8:00 a.m. on date of receipt at Salem, Oregon.
 Fee receipt # 134564
 For Director by Mary F. Bjork, Program Analyst in Water Rights Division. MFB

The completed "Request for Assignment" form *must* be submitted to the Department along with the recording fee of \$100.



RECEIVED






FEB 18 2021

T34S R4W & T35S R4W, WM, JACKSON COUNTY, OR

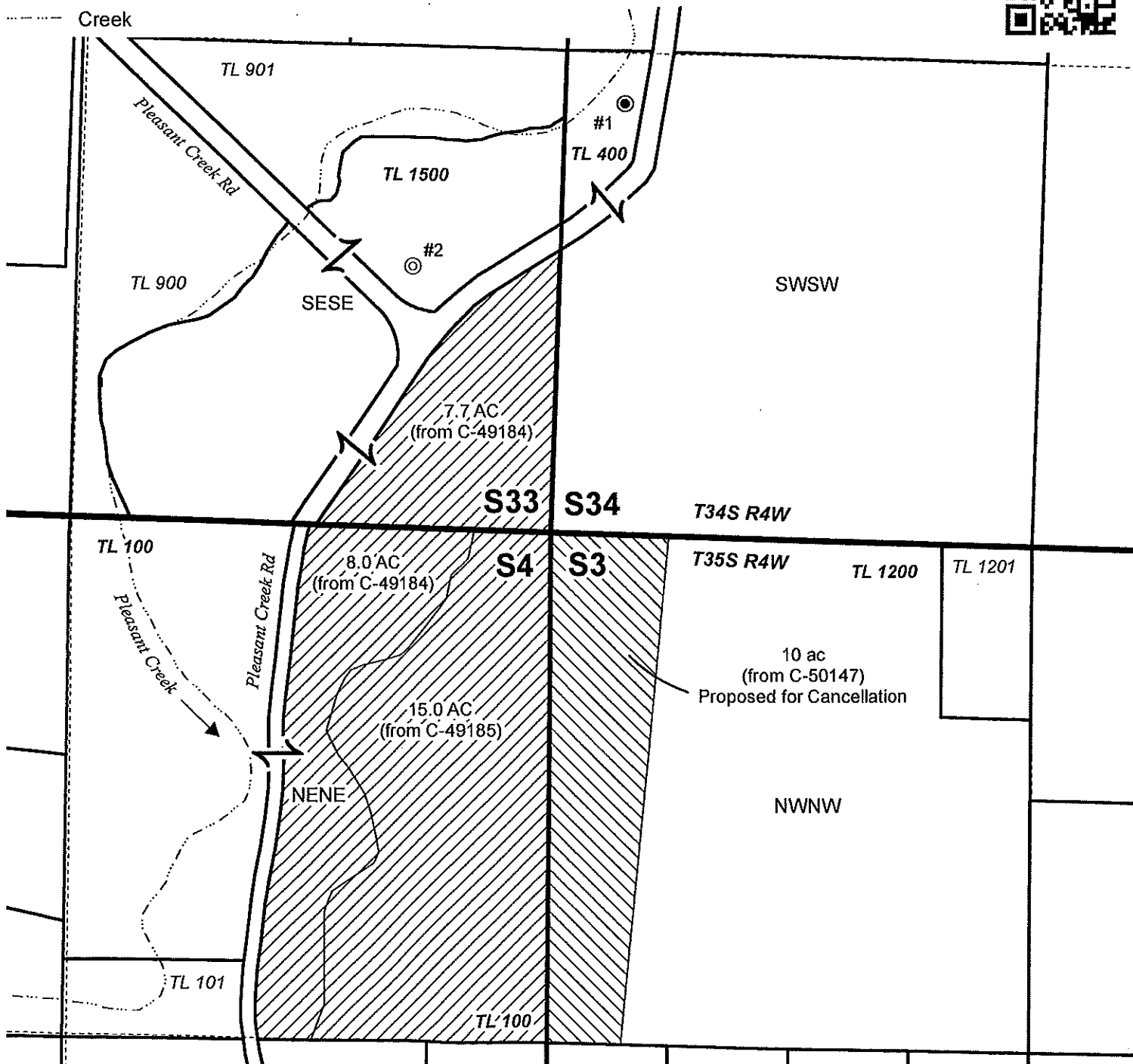
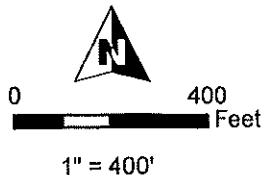
OWRD

- Original POD prior to T-5590
- ⊙ Proposed POD per T-5590

-  POU Inchoate T-5590 Proposed for Assignment/Cancellation
-  POU Inchoate T-5590 Unaffected

-  Township
-  Section
-  Quarter Quarter
-  Tax Lot
-  Creek

POD Locations:
 #1: 1180' N, 200' E of SE Cor Sec 33, T34S R4W, W.M.
 #2: 730' N, 380' W of SE Cor Sec 33, T34S R4W, W.M.



WATER RIGHT CANCELLATION MAP
Sabine Schran Collings

Date: 2/10/2021

This map is not intended to provide legal dimensions or locations of property ownership lines.

WATER RIGHT SERVICES, LLC
 PO BOX 1830, BEND, OR 97709
 WWW.OREGONWATER.US CCB # 197121
 johnshort@usa.com 541-389-2837