



Oregon Water Resources Department
 725 Summer Street NE, Suite A
 Salem Oregon 97301-1266
 (503) 986-0900
 www.wrd.state.or.us

Application for District Permanent Water Right Transfer

Please type or print legibly in dark ink. If your application is incomplete or inaccurate, we will return it to you. If any requested information does not apply to your application, insert "N/A" to indicate "Not Applicable." As you complete this form, please refer to notes and guidance included on the application. A summary of review criteria and procedures that are generally applicable to the application is available at www.wrd.state.or.us/OWRD/PUBS/forms.shtml#app_criteria_review.

Change in Place of Use Only

1A. APPLICANT INFORMATION

IRRIGATION DISTRICT Westland Irrigation District /Curtis Engbretson Mnger			PHONE NO. (541) 667-2030	ADDITIONAL CONTACT NO.
ADDRESS P.O. Box 944				COUNTY UMATILLA
CITY HERMISTON	STATE OR	ZIP 97838	E-MAIL CURTIS@WESTLANDIRRIGATION.COM	
BY PROVIDING AN E-MAIL ADDRESS, CONSENT IS GIVEN TO RECEIVE ALL CORRESPONDENCE FROM THE DEPARTMENT ELECTRONICALLY. COPIES OF THE FINAL ORDER DOCUMENTS WILL ALSO BE MAILED.				

1B. AGENT INFORMATION

AGENT/BUSINESS NAME WILLIAM PORFILY			PHONE NO. (541) 561-7259	ADDITIONAL CONTACT NO.
ADDRESS P.O. Box 643				FAX NO.
CITY STANFIELD	STATE OR	ZIP 97875	E-MAIL WPORFILY@GMAIL.COM	
BY PROVIDING AN E-MAIL ADDRESS, CONSENT IS GIVEN TO RECEIVE ALL CORRESPONDENCE FROM THE DEPARTMENT ELECTRONICALLY. COPIES OF THE FINAL ORDER DOCUMENTS WILL ALSO BE MAILED.				

2. PROPOSED CHANGE(S) TO WATER RIGHT(S)

- List **all** water rights to be affected by this transfer. Indicate the certificate, permit, decree or other identifying number(s) in the table below: *(Attach additional pages as necessary.)*

	Certificate	Permit / Previous Transfer	Decree
1.	76051	Permit 25924	N/A
2.	75126	Permit G6339	N/A
3.	79439	Permit S7400	N/A
4.	61534	Permit G7078	N/A
5.	75128	Permit G6010	N/A

RECEIVED
 NOV 06 2024

3. ATTACHMENTS

Check each of the following **attachments** included with this application. The application will be returned if all required attachments are not included.

<p>Supplemental Form A –</p> <p>Description of Proposed Change(s) to a Water Right</p> <p><input checked="" type="checkbox"/> A <u>separate</u> Supplemental Form A is enclosed for <u>each</u> water right to be affected by this transfer.</p> <p>Map</p> <p><input checked="" type="checkbox"/> Permanent Transfer A map meeting the requirements of OAR 690-385-3300 must be included but need not be prepared by a Certified Water Right Examiner (CWRE).</p>	<p>Fees:</p> <p><input checked="" type="checkbox"/> Amount enclosed: \$4210.00 See the Department's Fee Schedule at www.wrd.state.or.us or call (503) 986-0900.</p> <p>Land Use Compatibility Statement</p> <p><input type="checkbox"/> The Land Use Information Form is <u>not</u> required if water is to be diverted, conveyed and/or used only on federal lands or if <u>ALL</u> of the following apply: a) a change in place of use only, b) a change that does not involve the placement or modification of structures, c) the use of water is for irrigation only and d) the use is located within an irrigation district or an exclusive farm use zone.</p>
---	--

4. SIGNATURES

The district certifies the following:


- (1) The water rights proposed for transfer are water rights subject to transfer and are not subject to forfeiture for nonuse under ORS 540.610;
- (2) Each user affected by the proposed transfer has provided written authorization for the transfer and such authorization is on file with the district;
- (3) For lands which are no longer irrigated or susceptible of irrigation that are included in this transfer under the authority of ORS 540.572 and OAR 690-385-5000, notices as required under ORS.572 and OAR 690-385-5100 have been given to the user and any security interest holder of record of intent to transfer the right and the user was provided an opportunity to resolve the matter in the manner described by ORS 540.572 and OAR 690-385-5400 and 690-385-5600.
- (4) On behalf of the district, I affirm to the best of my knowledge the information contained in this application is true and accurate.



Westland Irrigation District Manager signature

Curtis Engbreton
name (print)

10-25-24
date

OR


Teel Irrigation District Representative signature

Art Prior
name (print)

10-29-24
date

Before submitting your application to the Department, be sure you have:

- Answered each question completely.
- Included all the required attachments.
- Included a check payable to the Oregon Water Resources Department for the appropriate amount.


RECEIVED

NOV 06 2024

May 2020

OWRO

14559



District Permanent Water Right Transfer Application

Supplemental Form A

DESCRIPTION OF PROPOSED CHANGE(S) TO A WATER RIGHT

List only one water right per page. A **separate Supplemental Form A must be completed for each** certificate, permit, decree, or other right involved in the proposed transfer.

Attach additional copies of Supplemental Form A as needed to describe other certificates, permits, decrees or other rights involved in this transfer.

1. CURRENT WATER RIGHT INFORMATION

Water Right Subject to Transfer (check and complete one of the following):

<input checked="" type="checkbox"/>	Certificated Right	<u>76051</u>	
		Certificate Number	
<input type="checkbox"/>	Adjudicated, Non-certificated Right	_____	_____
		Name of Decree	Page Number
<input type="checkbox"/>	Permit for which Proof has been Approved	-	_____
		Permit Number	Date Claim of Beneficial Use Submitted
<input type="checkbox"/>	Transferred Right for which Proof has been Filed	-	_____
		Previous Transfer Number	Date Claim of Beneficial Use Submitted
<input type="checkbox"/>	Permit for Supplemental Irrigation	-	_____
		Permit Number	

- Name on Permit, Certificate, or Decree: Teel Irrigation District
- Priority Date(s): 6/27/1958

If there are **multiple Priority Dates** identified on the water right, any information provided in Supplemental Form A of this application must identify which priority date is associated with each of the authorized points of diversion or appropriation and places of use.

Source(s) of Water to be Affected by Transfer: Umatilla River

Tributary to: Columbia River

- Are there **other water rights**, Permits or Ground Water Registrations associated with this land?
 - Yes No

If "Yes", what are the Permit, Registration or Certificate Numbers? 75126, 61534, 75128, and 79439

Any "layered" water use or a right that is supplemental to a primary right proposed for transfer **must be included in the transfer or be cancelled.**

▪ Certificate Number or other identifying number: 76051

The following information must be provided only for those points of diversion or appropriation that are involved in the transfer.

If a point of diversion or appropriation is not numbered on the decree or water right certificate or permit, assign it a unique number in the following table (e.g. POD #1 or POA(well) #1). Use the number to refer to the point of diversion or appropriation serving the place of use described in Tables I and II. Note: Permanent district transfers do not allow for a change in point of diversion or appropriation to serve the proposed place of use.

Government lot and donation land claim numbers must be included in the table below **only** if the information is reflected on the existing water right.

Location of Existing Authorized Point(s) of Diversion (POD) or Appropriation (POA):
 (i.e., the allowed point(s) of diversion or appropriation listed on the water right for the "FROM" or "OFF" lands)

AUTHORIZED POINT(S) of DIVERSION (POD) or APPROPRIATION (POA)							
POD# or POA#	TWP	RNG	SEC	QQ	DLC	GOV'T LOT	MEASURED DISTANCES
WESTLAND I.D. POD	3 N	29 E	21	SW	NE		N 76° 45 MIN 56 SEC E, 2913.19 FT FROM THE W ¼ CORNER OF SECTION 21

RECEIVED
 NOV 06 2024
 OWRD 14559 - =

▪ Certificate Number or other identifying number: 76051

Provided the district filed notice of a change in place of use pursuant to OAR 690-385-4100, reference the District Internal Notice Number (DINN) used to describe the change(s) to be made permanent by this transfer.

Government lot (GOV'T LOT) and donation land claim numbers (DLC) must be included in the tables below **only** if the information is reflected on the existing water right.

TABLE I. – AUTHORIZED PLACE OF USE

POD# or POA#	PRIORITY DATE	USE	LEGAL DESCRIPTION							ACRES	USER NAME	DINN
			TWP	RNG	SEC	QQ	MAP #	GOV'T LOT	TAX LOT			
POD	6/27/1958	IRR	3 N	29 E	19	SW NE	1		12600	12.5	AMSTAD	
POD	6/27/1958	IRR	3 N	29 E	19	SE NE	1		12600	8.5	AMSTAD	
POD	6/27/1958	IRR	3 N	29 E	19	SW NW	1	LOT 2	12600	3.5	AMSTAD	
POD	6/27/1958	IRR	3 N	29 E	19	SE NW	1		12600	15.7	AMSTAD	
POD	6/27/1958	IRR	3 N	29 E	19	NE SW	1		12600	11.5	AMSTAD	
POD	6/27/1958	IRR	3 N	29 E	19	NW SW	1	LOT 3	12600	2.0	AMSTAD	
POD	6/27/1958	IRR	3 N	29 E	19	SW SW	1	LOT 4	12600	1.8	AMSTAD	
POD	6/27/1958	IRR	3 N	29 E	19	SE SW	1		12600	2.9	AMSTAD	
POD	6/27/1958	IRR	3 N	29 E	19	NE SE	1		12600	6.5	AMSTAD	
POD	6/27/1958	IRR	3 N	29 E	19	SW SE	1		12600	5.5	AMSTAD	
POD	6/27/1958	IRR	3 N	29 E	19	SE SE	1		12600	3.5	AMSTAD	
POD	6/27/1958	IRR	3 N	29 E	20	NW NE	2		12100	5.2	AMSTAD	
POD	6/27/1958	IRR	3 N	29 E	20	SW NE	2		12100	7.6	AMSTAD	
POD	6/27/1958	IRR	3 N	29 E	20	SE NE	2		12100	4.3	AMSTAD	
POD	6/27/1958	IRR	3 N	29 E	20	SE SW	2		12600	11.1	AMSTAD	
POD	6/27/1958	IRR	3 N	29 E	20	NE SE	2		12100	0.1	AMSTAD	
POD	6/27/1958	IRR	3 N	29 E	21	SW NW	2		12100	0.3	AMSTAD	
POD	6/27/1958	IRR	3 N	29 E	21	NW SW	2		12100	1.2	AMSTAD	
POD	6/27/1958	IRR	3 N	29 E	29	NE NW	2		12700	8.0	AMSTAD	
POD	6/27/1958	IRR	3 N	29 E	29	SW SW	2		12700	9.6	AMSTAD	
POD	6/27/1958	IRR	3 N	29 E	30	SE SE	1		12700	9.6	AMSTAD	
TOTAL:										130.9		

RECEIVED

NOV 06 2024 14559 -

OWRD

▪ Certificate Number or other identifying number: 76051

TABLE II. – PROPOSED PLACE OF USE												
POD / POA #	PRIORITY DATE	USE	LEGAL DESCRIPTION						ACRES	USER NAME	DINN	
			TWP	RNG	SEC	QQ	DLC	GOV'T LOT				TAX LOT
POD	6/27/1958	IRR	3 N	29 E	20	NE NW	2		600	32.7	AMSTAD	
POD	6/27/1958	IRR	3 N	29 E	20	NW NW	2		600	31.9	AMSTAD	
POD	6/27/1958	IRR	3 N	29 E	20	SW NW	2		600	33.0	AMSTAD	
POD	6/27/1958	IRR	3 N	29 E	20	SW NW	2		600	33.3	AMSTAD	
TOTAL:										130.9		

RECEIVED

NOV 06 2024 4 55 9 -

OWRD



District Permanent Water Right Transfer Application

Supplemental Form A

DESCRIPTION OF PROPOSED CHANGE(S) TO A WATER RIGHT

List only one water right per page. **A separate Supplemental Form A must be completed for each** certificate, permit, decree, or other right involved in the proposed transfer.

Attach additional copies of Supplemental Form A as needed to describe other certificates, permits, decrees or other rights involved in this transfer.

1. CURRENT WATER RIGHT INFORMATION

Water Right Subject to Transfer (check and complete one of the following):

<input checked="" type="checkbox"/>	Certificated Right	<u>75126</u>	
		Certificate Number	
<input type="checkbox"/>	Adjudicated, Non-certificated Right	_____	_____
		Name of Decree	Page Number
<input type="checkbox"/>	Permit for which Proof has been Approved	-	_____
		Permit Number	Date Claim of Beneficial Use Submitted
<input type="checkbox"/>	Transferred Right for which Proof has been Filed	-	_____
		Previous Transfer Number	Date Claim of Beneficial Use Submitted
<input type="checkbox"/>	Permit for Supplemental Irrigation	-	_____
		Permit Number	

- Name on Permit, Certificate, or Decree: Amstad
- Priority Date(s): 10/01/1975

If there are **multiple Priority Dates** identified on the water right, any information provided in Supplemental Form A of this application must identify which priority date is associated with each of the authorized points of diversion or appropriation and places of use.

Source(s) of Water to be Affected by Transfer: Two Wells in the Umatilla River Basin

Tributary to:

- Are there **other water rights**, Permits or Ground Water Registrations associated with this land?
 - Yes No

If "Yes", what are the Permit, Registration or Certificate Numbers? 76051, 61534, and 79439

Any "layered" water use or a right that is supplemental to a primary right proposed for transfer **must be included in the transfer or be cancelled.**

▪ Certificate Number or other identifying number: 75126

The following information must be provided only for those points of diversion or appropriation that are involved in the transfer.

If a point of diversion or appropriation is not numbered on the decree or water right certificate or permit, assign it a unique number in the following table (e.g. POD #1 or POA(well) #1). Use the number to refer to the point of diversion or appropriation serving the place of use described in Tables I and II. Note: Permanent district transfers do not allow for a change in point of diversion or appropriation to serve the proposed place of use.

Government lot and donation land claim numbers must be included in the table below **only** if the information is reflected on the existing water right.

Location of Existing Authorized Point(s) of Diversion (POD) or Appropriation (POA):
 (i.e., the allowed point(s) of diversion or appropriation listed on the water right for the "FROM" or "OFF" lands)

AUTHORIZED POINT(S) of DIVERSION (POD) or APPROPRIATION (POA)							
POD# or POA#	TWP	RNG	SEC	QQ	DLC	GOV'T LOT	MEASURED DISTANCES
WELL #1	3 N	29 E	16	SE	SW		850 FEET NORH AND 750 FEET WEST FROM S ¼ CORNER SECTION 16
WELL #3	3 N	29 E	16	SE	SW		350 FEET NORTH AND 850 FEET WEST FRIN S ¼ CORNER SECTION 16

RECEIVED

NOV 06 2024

OWRD

revised - 2/1/2010

▪ Certificate Number or other identifying number: 75126

Provided the district filed notice of a change in place of use pursuant to OAR 690-385-4100, reference the District Internal Notice Number (DINN) used to describe the change(s) to be made permanent by this transfer.

Government lot (GOV'T LOT) and donation land claim numbers (DLC) must be included in the tables below **only** if the information is reflected on the existing water right.

TABLE I. – AUTHORIZED PLACE OF USE

POD# or POA#	PRIORITY DATE	USE	LEGAL DESCRIPTION							ACRES	USER NAME	DINN
			TWP	RNG	SEC	QQ	MAP #	GOV'T LOT	TAX LOT			
WELL 1 & 2	10/01/1975	SUPP IRR	3 N	29 E	20	NW NE	4		12100	5.2	AMSTAD	
WELL 1 & 2	10/01/1975	SUPP IRR	3 N	29 E	20	SW NE	4		12100	7.6	AMSTAD	
WELL 1 & 2	10/01/1975	SUPP IRR	3 N	29 E	20	SE NE	4		12100	4.3	AMSTAD	
WELL 1 & 2	10/01/1975	SUPP IRR	3 N	29 E	21	SW NW	4		12100	0.3	AMSTAD	
TOTAL:										17.4		

RECEIVED

NOV 06 2024

OWRD

▪ Certificate Number or other identifying number: 75126

TABLE II. – PROPOSED PLACE OF USE


POD / POA #	PRIORITY DATE	USE	LEGAL DESCRIPTION						ACRES	USER NAME	DINN	
			TWP	RNG	SEC	QQ	MAP #	GOV'T LOT				TAX LOT
WELL 1 & 2	10/01/1975	SUPP IRR	3 N	29 E	20	SW NW	4		600	4.0	AMSTAD	
WELL 1 & 2	10/01/1975	SUPP IRR	3 N	29 E	20	SW NW	4		600	13.4	AMSTAD	
TOTAL:										17.4		

RECEIVED

NOV 06 2024

OWRD

14559 -



District Permanent Water Right Transfer Application

Supplemental Form A

DESCRIPTION OF PROPOSED CHANGE(S) TO A WATER RIGHT

List only one water right per page. A **separate Supplemental Form A must be completed for each** certificate, permit, decree, or other right involved in the proposed transfer.

Attach additional copies of Supplemental Form A as needed to describe other certificates, permits, decrees or other rights involved in this transfer.

1. CURRENT WATER RIGHT INFORMATION

Water Right Subject to Transfer (check and complete one of the following):

<input checked="" type="checkbox"/>	Certificated Right	<u>79439</u>	
		Certificate Number	
<input type="checkbox"/>	Adjudicated, Non-certificated Right	_____	_____
		Name of Decree	Page Number
<input type="checkbox"/>	Permit for which Proof has been Approved	-	_____
		Permit Number	Date Claim of Beneficial Use Submitted
<input type="checkbox"/>	Transferred Right for which Proof has been Filed	-	_____
		Previous Transfer Number	Date Claim of Beneficial Use Submitted
<input type="checkbox"/>	Permit for Supplemental Irrigation	-	_____
		Permit Number	

- Name on Permit, Certificate, or Decree: U.S. Bureau of Reclamation
- Priority Date(s): 07/01/1924

If there are **multiple Priority Dates** identified on the water right, any information provided in Supplemental Form A of this application must identify which priority date is associated with each of the authorized points of diversion or appropriation and places of use.

Source(s) of Water to be Affected by Transfer: McKay Reservoir

Tributary to: McKay Creek

- Are there **other water rights**, Permits or Ground Water Registrations associated with this land?
 - Yes No

If "Yes", what are the Permit, Registration or Certificate Numbers? 76051, 75126, and 61534

Any "layered" water use or a right that is supplemental to a primary right proposed for transfer **must be included in the transfer or be cancelled.**

▪ Certificate Number or other identifying number: 79439

The following information must be provided only for those points of diversion or appropriation that are involved in the transfer.

If a point of diversion or appropriation is not numbered on the decree or water right certificate or permit, assign it a unique number in the following table (e.g. POD #1 or POA(well) #1). Use the number to refer to the point of diversion or appropriation serving the place of use described in Tables I and II. Note: Permanent district transfers do not allow for a change in point of diversion or appropriation to serve the proposed place of use.

Government lot and donation land claim numbers must be included in the table below **only** if the information is reflected on the existing water right.

Location of Existing Authorized Point(s) of Diversion (POD) or Appropriation (POA):

(i.e., the allowed point(s) of diversion or appropriation listed on the water right for the "FROM" or "OFF" lands)

AUTHORIZED POINT(S) of DIVERSION (POD) or APPROPRIATION (POA)							
POD# or POA#	TWP	RNG	SEC	QQ	DLC	GOV'T LOT	MEASURED DISTANCES
WESTLAND IRRIGATION DISTRICT CANAL	3 N	29 E	21	SW NE			NORTH 76° 45 MINUTES 56 SECONDS EAST 2913.19 FEET FROM THE W ¼ CORNER OF SECTION 21
McKay Dam	2 N	32 E	34	NW SE			Water is run down the natural channels of McKay Creek and the Umatilla River and is re-diverted at Westland Irrigation District Canal

RECEIVED

NOV 06 2024

OWRD

▪ Certificate Number or other identifying number: 79439

Provided the district filed notice of a change in place of use pursuant to OAR 690-385-4100, reference the District Internal Notice Number (DINN) used to describe the change(s) to be made permanent by this transfer.

Government lot (GOV'T LOT) and donation land claim numbers (DLC) must be included in the tables below **only** if the information is reflected on the existing water right.

TABLE I. – AUTHORIZED PLACE OF USE

POD# or POA#	PRIORITY DATE	USE	LEGAL DESCRIPTION						ACRES	USER NAME	DINN	
			TWP	RNG	SEC	QQ	MAP #	GOV'T LOT				TAX LOT
WID CANAL/ MCKAY DAM	07/01/1924	SUPP IRR	3 N	29 E	19	SW NE	1		12600	12.5	AMSTAD	
WID CANAL/ MCKAY DAM	07/01/1924	SUPP IRR	3 N	29 E	19	SE NE	1		12600	8.5	AMSTAD	
WID CANAL/ MCKAY DAM	07/01/1924	SUPP IRR	3 N	29 E	19	SE NW	1		12600	5.2	AMSTAD	
WID CANAL/ MCKAY DAM	07/01/1924	SUPP IRR	3 N	29 E	19	NE SW	1		12600	11.5	AMSTAD	
WID CANAL/ MCKAY DAM	07/01/1924	SUPP IRR	3 N	29 E	19	SW SW	1	LOT 4	12600	1.8	AMSTAD	
WID CANAL/ MCKAY DAM	07/01/1924	SUPP IRR	3 N	29 E	19	SE SW	1		12600	2.9	AMSTAD	
WID CANAL/ MCKAY DAM	07/01/1924	SUPP IRR	3 N	29 E	19	NE SE	1		12600	6.5	AMSTAD	
WID CANAL/ MCKAY DAM	07/01/1924	SUPP IRR	3 N	29 E	19	SW SE	1		12600	5.5	AMSTAD	
WID CANAL/ MCKAY DAM	07/01/1924	SUPP IRR	3 N	29 E	19	SE SE	1		12600	3.5	AMSTAD	
WID CANAL/ MCKAY DAM	07/01/1924	SUPP IRR	3 N	29 E	20	NW NE	2		12100	5.2	AMSTAD	
WID CANAL/ MCKAY DAM	07/01/1924	SUPP IRR	3 N	29 E	20	SW NE	2		12100	7.6	AMSTAD	
WID CANAL/ MCKAY DAM	07/01/1924	SUPP IRR	3 N	29 E	20	SE NE	2		12100	4.3	AMSTAD	
WID CANAL/ MCKAY DAM	07/01/1924	SUPP IRR	3 N	29 E	20	NE SE	2		12100	0.1	AMSTAD	
WID CANAL/ MCKAY DAM	07/01/1924	SUPP IRR	3 N	29 E	21	SW NW	2		12100	0.3	AMSTAD	
WID CANAL/ MCKAY DAM	07/01/1924	SUPP IRR	3 N	29 E	21	NW SW	2		12600	1.2	AMSTAD	
WID CANAL/ MCKAY DAM	07/01/1924	SUPP IRR	3 N	29 E	29	NE NW	2		12700	8.0	AMSTAD	
WID CANAL/ MCKAY DAM	07/01/1924	SUPP IRR	3 N	29 E	29	SW SW	2		12700	9.6	AMSTAD	
TOTAL:										94.2		

RECEIVED

NOV 06 2024

14559 -


OWRD

▪ Certificate Number or other identifying number: 79439

TABLE II. - PROPOSED PLACE OF USE

POD / POA #	PRIORITY DATE	USE	LEGAL DESCRIPTION							ACRES	USER NAME	DINN
			TWP	RNG	SEC	QQ	MAP #	GOV'T LOT	TAX LOT			
WID CANAL/ MCKAY DAM	07/01/1924	SUPP IRR	3 N	29 E	20	NW NW	2		600	31.9	AMSTAD	
WID CANAL/ MCKAY DAM	07/01/1924	SUPP IRR	3 N	29 E	20	SW NW	2		600	29.0	AMSTAD	
WID CANAL/ MCKAY DAM	07/01/1924	SUPP IRR	3 N	29 E	20	SE NW	2		600	33.3	AMSTAD	
TOTAL:										94.2		

RECEIVED
NOV 06 2024
OWRD



District Permanent Water Right Transfer Application

Supplemental Form A

DESCRIPTION OF PROPOSED CHANGE(S) TO A WATER RIGHT

List only one water right per page. A **separate Supplemental Form A must be completed for each** certificate, permit, decree, or other right involved in the proposed transfer.

Attach additional copies of Supplemental Form A as needed to describe other certificates, permits, decrees or other rights involved in this transfer.

1. CURRENT WATER RIGHT INFORMATION

Water Right Subject to Transfer (check and complete one of the following):

<input checked="" type="checkbox"/>	Certificated Right	<u>75128</u>	
		Certificate Number	
<input type="checkbox"/>	Adjudicated, Non-certificated Right	Name of Decree	Page Number
<input type="checkbox"/>	Permit for which Proof has been Approved	-	Date Claim of Beneficial Use Submitted
		Permit Number	
<input type="checkbox"/>	Transferred Right for which Proof has been Filed	-	Date Claim of Beneficial Use Submitted
		Previous Transfer Number	
<input type="checkbox"/>	Permit for Supplemental Irrigation	-	
		Permit Number	

- Name on Permit, Certificate, or Decree: JEFF R. URBACK IRREVOCABLE TRUST WAYNE E. AMSTAD
- Priority Date(s): 09/26/1974

If there are **multiple Priority Dates** identified on the water right, any information provided in Supplemental Form A of this application must identify which priority date is associated with each of the authorized points of diversion or appropriation and places of use.

Source(s) of Water to be Affected by Transfer: One Well in the Umatilla River Basin

Tributary to:

- Are there **other water rights**, Permits or Ground Water Registrations associated with this land?

Yes No If "Yes", what are the Permit, Registration or Certificate Numbers? 76051

Any "layered" water use or a right that is supplemental to a primary right proposed for transfer **must be included in the transfer or be cancelled.**

RECEIVED

NOV 06 2024

OWRD

14559 -

▪ Certificate Number or other identifying number: 75128

The following information must be provided only for those points of diversion or appropriation that are involved in the transfer.

If a point of diversion or appropriation is not numbered on the decree or water right certificate or permit, assign it a unique number in the following table (e.g. POD #1 or POA(well) #1). Use the number to refer to the point of diversion or appropriation serving the place of use described in Tables I and II. Note: Permanent district transfers do not allow for a change in point of diversion or appropriation to serve the proposed place of use.

Government lot and donation land claim numbers must be included in the table below **only** if the information is reflected on the existing water right.

Location of Existing Authorized Point(s) of Diversion (POD) or Appropriation (POA):
 (i.e., the allowed point(s) of diversion or appropriation listed on the water right for the "FROM" or "OFF" lands)

AUTHORIZED POINT(S) of DIVERSION (POD) or APPROPRIATION (POA)							
POD# or POA#	TWP	RNG	SEC	QQ	DLC	GOV'T LOT	MEASURED DISTANCES
Brown Well #2	3 N	29 E	30	SE SE			610 FEET NORHT AND 50 FT WEST FROM THE SE CORNER OF SECTION 30

RECEIVED

NOV 06 2024

14559 -

OWRD

▪ Certificate Number or other identifying number: 75128

Provided the district filed notice of a change in place of use pursuant to OAR 690-385-4100, reference the District Internal Notice Number (DINN) used to describe the change(s) to be made permanent by this transfer.

Government lot (GOV'T LOT) and donation land claim numbers (DLC) must be included in the tables below **only** if the information is reflected on the existing water right.

TABLE I. – AUTHORIZED PLACE OF USE												
POD# or POA#	PRIORITY DATE	USE	LEGAL DESCRIPTION							ACRES	USER NAME	DINN
			TWP	RNG	SEC	QQ	MAP #	GOV'T LOT	TAX LOT			
BROWN WELL #2	09/26/1974	SUPP IRR	3 N	29 E	29	SW SW	3		12700	9.6	AMSTAD	
BROWN WELL #2	09/26/1974	SUPP IRR	3 N	29 E	30	SE SE	4		12700	9.6	AMSTAD	
TOTAL:										19.2		


RECEIVED
NOV 06 2024
OWRD

▪ Certificate Number or other identifying number: 75128

TABLE II. – PROPOSED PLACE OF USE

POD / POA #	PRIORITY DATE	USE	LEGAL DESCRIPTION						ACRES	USER NAME	DINN	
			TWP	RNG	SEC	QQ	MAP #	GOV'T LOT				TAX LOT
BROWN WELL #2	09/26/1974	SUPP IRR	3 N	29 E	20	NE NW	4		600	19.2	AMSTAD	
TOTAL:										19.2		

RECEIVED
NOV 06 2024
OWRD



District Permanent Water Right Transfer Application

Supplemental Form A

DESCRIPTION OF PROPOSED CHANGE(S) TO A WATER RIGHT

List only one water right per page. A **separate Supplemental Form A must be completed for each** certificate, permit, decree, or other right involved in the proposed transfer.

Attach additional copies of Supplemental Form A as needed to describe other certificates, permits, decrees or other rights involved in this transfer.

1. CURRENT WATER RIGHT INFORMATION

Water Right Subject to Transfer (check and complete one of the following):

<input checked="" type="checkbox"/>	Certificated Right	<u>61534</u>	
		Certificate Number	
<input type="checkbox"/>	Adjudicated, Non-certificated Right	_____	_____
		Name of Decree	Page Number
<input type="checkbox"/>	Permit for which Proof has been Approved	-	_____
		Permit Number	Date Claim of Beneficial Use Submitted
<input type="checkbox"/>	Transferred Right for which Proof has been Filed	-	_____
		Previous Transfer Number	Date Claim of Beneficial Use Submitted
<input type="checkbox"/>	Permit for Supplemental Irrigation	-	_____
		Permit Number	

- Name on Permit, Certificate, or Decree: Travelers Insurance Co.
- Priority Date(s): 03/30/1976

If there are **multiple Priority Dates** identified on the water right, any information provided in Supplemental Form A of this application must identify which priority date is associated with each of the authorized points of diversion or appropriation and places of use.

Source(s) of Water to be Affected by Transfer: Four Wells in the Umatilla River Basin

Tributary to:

- Are there **other water rights**, Permits or Ground Water Registrations associated with this land?
 - Yes No

If “**Yes**”, what are the Permit, Registration or Certificate Numbers? 76051, 75126, and 79439

Any “layered” water use or a right that is supplemental to a primary right proposed for transfer **must be included in the transfer or be cancelled.**

▪ Certificate Number or other identifying number: 61534

The following information must be provided only for those points of diversion or appropriation that are involved in the transfer.

If a point of diversion or appropriation is not numbered on the decree or water right certificate or permit, assign it a unique number in the following table (e.g. POD #1 or POA(well) #1). Use the number to refer to the point of diversion or appropriation serving the place of use described in Tables I and II. Note: Permanent district transfers do not allow for a change in point of diversion or appropriation to serve the proposed place of use.

Government lot and donation land claim numbers must be included in the table below **only** if the information is reflected on the existing water right.

Location of Existing Authorized Point(s) of Diversion (POD) or Appropriation (POA):
 (i.e., the allowed point(s) of diversion or appropriation listed on the water right for the “FROM” or “OFF” lands)

AUTHORIZED POINT(S) of DIVERSION (POD) or APPROPRIATION (POA)							
POD# or POA#	TWP	RNG	SEC	QQ	DLC	GOV'T LOT	MEASURED DISTANCES
Brown Well #1	3 N	29 E	20	SW SE			80 FEET NORTH AND 2500 FEET WEST FROM SE CORNER OF SECTION 20
Brown Well #2	3 N	29 E	30	SE SE			610 FEET NORHT AND 50 FT WEST FROM THE SE CORNER OF SECTION 30
Brown Well #3	3 N	29 E	30	SE NE			1400 FEET SOUTH AND 1310 FEET WEST FROM NE CORNER OF SECTION 30
Brown Well #4	3 N	29 E	19	SE NW			140 FEET NORTH AND 490 FEET WEST FROM C ¼ CORNER OF SECTION 19

RECEIVED

NOV 06 2024

OWRD 14559 -

▪ Certificate Number or other identifying number: 61534

Provided the district filed notice of a change in place of use pursuant to OAR 690-385-4100, reference the District Internal Notice Number (DINN) used to describe the change(s) to be made permanent by this transfer.

Government lot (GOV'T LOT) and donation land claim numbers (DLC) must be included in the tables below **only** if the information is reflected on the existing water right.

TABLE I. – AUTHORIZED PLACE OF USE

POD# or POA#	PRIORITY DATE	USE	LEGAL DESCRIPTION						ACRES	USER NAME	DINN	
			TWP	RNG	SEC	QQ	MAP #	GOV'T LOT				TAX LOT
BROWN WELL #1, 2, 3, & 4	03/30/1976	SUPP IRR	3 N	29 E	19	SW NE	3		12600	12.5	AMSTAD	
BROWN WELL #1, 2, 3, & 4	03/30/1976	SUPP IRR	3 N	29 E	19	SE NE	3		12600	8.5	AMSTAD	
BROWN WELL #1, 2, 3, & 4	03/30/1976	SUPP IRR	3 N	29 E	19	SW NW	3	LOT 2	12600	3.5	AMSTAD	
BROWN WELL #1, 2, 3, & 4	03/30/1976	SUPP IRR	3 N	29 E	19	SE NW	3		12600	15.7	AMSTAD	
BROWN WELL #1, 2, 3, & 4	03/30/1976	SUPP IRR	3 N	29 E	19	NE SW	3		12600	11.5	AMSTAD	
BROWN WELL #1, 2, 3, & 4	03/30/1976	SUPP IRR	3 N	29 E	19	NW SW	3	LOT 3	12600	2.0	AMSTAD	
BROWN WELL #1, 2, 3, & 4	03/30/1976	SUPP IRR	3 N	29 E	19	SW SW	3	LOT 4	12600	1.8	AMSTAD	
BROWN WELL #1, 2, 3, & 4	03/30/1976	SUPP IRR	3 N	29 E	19	SE SW	3		12600	2.9	AMSTAD	
BROWN WELL #1, 2, 3, & 4	03/30/1976	SUPP IRR	3 N	29 E	19	NE SE	3		12600	6.5	AMSTAD	
BROWN WELL #1, 2, 3, & 4	03/30/1976	SUPP IRR	3 N	29 E	19	SW SE	3		12600	5.5	AMSTAD	
BROWN WELL #1, 2, 3, & 4	03/30/1976	SUPP IRR	3 N	29 E	19	SE SE	3		12600	3.5	AMSTAD	
BROWN WELL #1, 2, 3, & 4	03/30/1976	SUPP IRR	3 N	29 E	20	NW NE	4		12100	5.2	AMSTAD	
BROWN WELL #1, 2, 3, & 4	03/30/1976	SUPP IRR	3 N	29 E	20	SW NE	4		12100	7.6	AMSTAD	
BROWN WELL #1, 2, 3, & 4	03/30/1976	SUPP IRR	3 N	29 E	20	SE NE	4		12100	4.3	AMSTAD	
BROWN WELL #1, 2, 3, & 4	03/30/1976	SUPP IRR	3 N	29 E	20	SE SW	4		12600	11.1	AMSTAD	
BROWN WELL #1, 2, 3, & 4	03/30/1976	SUPP IRR	3 N	29 E	20	NE SE	4		12100	0.1	AMSTAD	
BROWN WELL #1, 2, 3, & 4	03/30/1976	SUPP IRR	3 N	29 E	21	SW NW	4		12100	0.3	AMSTAD	
BROWN WELL #1, 2, 3, & 4	03/30/1976	SUPP IRR	3 N	29 E	21	NW SW	4		12100	1.2	AMSTAD	
BROWN WELL #1, 2, 3, & 4	03/30/1976	SUPP IRR	3 N	29 E	29	NE NW	4		12700	8.0	AMSTAD	
TOTAL:										111.7		

RECEIVED

NOV 06 2024

14559 -

OWRD

revised - 2/1/2010

▪ Certificate Number or other identifying number: 61534

TABLE II. - PROPOSED PLACE OF USE

POD / POA #	PRIORITY DATE	USE	LEGAL DESCRIPTION							ACRES	USER NAME	DINN
			TWP	RNG	SEC	QQ	MAP #	GOV'T LOT	TAX LOT			
BROWN WELL #1, 2, 3, & 4	03/30/1976	SUPP IRR	3 N	29 E	20	NE NW	4		600	13.5	AMSTAD	
BROWN WELL #1, 2, 3, & 4	03/30/1976	SUPP IRR	3 N	29 E	20	NW NW	4		600	31.9	AMSTAD	
BROWN WELL #1, 2, 3, & 4	03/30/1976	SUPP IRR	3 N	29 E	20	SW NW	4		600	33.0	AMSTAD	
BROWN WELL #1, 2, 3, & 4	03/30/1976	SUPP IRR	3 N	29 E	20	SW NW	4		600	33.3	AMSTAD	
TOTAL:										111.7		

RECEIVED
NOV 06 2024 14559 -
OWRD



Affidavit of Voluntary Cancellation or Diminution of a Water Right Certificate

VOLUNTARY CANCELLATION is how the legal holder(s) of a water right certificate may cancel an abandoned water right or an abandoned portion of a water right. Abandonment means water use has or will have ceased under the cancellation. A cancellation can apply to an entire certificate or to a specific place of use and acreage. The rate of water must be proportionately cancelled to match the portion of the right being cancelled. If a certificate is partially cancelled, a remaining water right certificate will be issued describing the uncanceled portion.

[see also Oregon Revised Statue (ORS) 540.621 and Administrative Rule (OAR) 690-017-0100.]

VOLUNTARY DIMINUTION is how the legal holder(s) of a water right certificate may diminish an entire water right or a portion of it from a primary purpose to a supplemental purpose. The overall authorized rate of water on the certificate will remain the same, but the proportions between primary use and supplemental use will change. In the diminution process, the originating water right will be cancelled, and a new water right will be issued describing the diminution. [see also Oregon Administrative Rule (OAR) 690-330-0040.]

Describe in your own words what you want to accomplish with this affidavit: We wish to move Certificate 51826 from a Primary Water Right to a Supplemental Water Right.

Certificate of Water Right Information:

Certificate Number: 51826

Issued for use within the State of Oregon, County of Umatilla.

Issued in the name of: Dick Snow.

Date of priority: 03/26/1974

Rate or Volume on entire certificate: 1.64 (cubic foot per second **or** gallons per minute **or** acre-feet).

Source(s) of water on certificate: Well #1 and Well #2 tributary of the Umatilla River.

Use(s) of water listed on certificate: Irrigation (purposes),

If for irrigation (IR), total number of acres on certificate for primary IR 130.9, supplemental IR _____.

RECEIVED

NOV 06 2024

OWRD

Statements of Oath:

I/We (or authorized agent), Amstad Farming Company C/O Wayne Amstad

residing at,

with a mailing address of (if different) P.O Box 890 Hermiston, Or 97838,

and a telephone number of (503)781-1418, being **first duly sworn depose and say:**

1. I/We are the legal owners of property appurtenant to all **or** a portion (**check one box**) of the water right described above. My/Our property is described on a recorded property deed in my/our/an entity name(s). The property is located within the following legal description [*must include at a*

Affidavit for the VOLUNTARY CANCELLATION or DIMINUTION of a Water Right Certificate

minimum, township(s), range(s), section number(s), quarter- quarter(s) and tax lot number(s)].

Examples:

- Township 3 South, Range 5 East, Section 12, NW¼, NW¼ SW¼ & SW¼ SW¼; Section 13 NWNW, SWNW, all within Tax Lot 700.
- T16S, R18E, Sec18, SWSE & SESE, TL 1700
- T6N, R35E, Sec 27, S½, TL 1100

Enter legal description here: **T3N, R29E, SEC 20 NW ¼, TL 6106.**

2. I/We are requesting a [**check one box - the affidavit will be returned if more than one box is checked**]:

voluntary cancellation of and have abandoned any and all interest in the ENTIRE water right Certificate # _____.

voluntary cancellation of and have abandoned any and all interest a PORTION of water right Certificate # _____.

voluntary diminution of the ENTIRE water right Certificate # **51826**.

voluntary diminution of a PORTION of water right Certificate # _____.

3. The appurtenant water right is **or** is not (**check one box**) located within the boundaries of an irrigation, drainage, water improvement, or water control district, or federal reclamation project (district). If the right is located within a district or reclamation project, name it here: **Teel Irrigation District**.

a. The water right, or portion thereof, being cancelled **or** diminished (**check one box**) is in the name of or served by a district. The signature of district manager on the line below documents the concurrence of the district to the changes to the water right specified in this affidavit, for the portion of the water right in the name of or served by the district. **N/A**

Signature of district manager

Printed Name

Date _____

4. Complete this item (#4) only if this is a CANCELLATION for a PORTION of the water right. **N/A**

I/We have abandoned any and all interest in and wish to cancel the following portion(s) of the water right certificate number listed in Item #2, above:

A place of use, or use.

• For the use of (specify irrigation, domestic, etc.) _____

• IF FOR IRRIGATION OR NURSERY USE: Total number of acres to be cancelled _____

• In the amount of _____ cubic foot per second

• From the water source (s) _____

• At the following location(s) (*attach a larger table if needed*):

RECEIVED

NOV 06 2024

OWRD

ABANDONED PORTION TO BE CANCELLED										
Township	N or S	Range	E or W	Mer	Section #	DLC #	G-LOT #	Quarter-Quarter	Acres	Tax Lot #
_____	_____	_____	_____	WM	_____	_____	_____	_____	_____	_____
_____	_____	_____	_____	WM	_____	_____	_____	_____	_____	_____
_____	_____	_____	_____	WM	_____	_____	_____	_____	_____	_____

Affidavit for the VOLUNTARY CANCELLATION or DIMINUTION of a Water Right Certificate

ABANDONED PORTION TO BE CANCELLED										
Township	N or S	Range	E or W	Mer	Section #	DLC #	G-LOT #	Quarter-Quarter	Acres	Tax Lot #
_____	_____	_____	_____	WM	_____	_____	_____	_____	_____	_____

- Locations of the place of use or acres being cancelled are clearly identified on a copy of the certificate map of record (decree map, final proof map, or claim of beneficial use map); or, if there is no certificate map of record, then an alternate map is being submitted with information sufficient to determine the lands on which the right is to be cancelled)
- Locations of the place of use or acres **NOT** being cancelled are clearly identified on a copy of the certificate map of record; or if there is no certificate map of record, then an alternate map is being submitted with information sufficient to determine the lands on which the right is NOT to be cancelled.

AND/OR (less common)

- One or more of the authorized points of diversion (surface water) or points of appropriation (groundwater) authorized under the certificate.
- For the use of (specify irrigation, domestic, etc.) _____
 - From the water source (s) _____
 - Located within the _____¹/₄, Section _____, Township _____ (N or S), Range _____ (E or W, W.M.
 - Location Description (if given on the certificate) _____

RECEIVED
NOV 06 2024
OWRD

5. Complete this section (Item #5a-c) for a DIMINUTION of ALL or a PORTION of the water right.

- I/We have found a more dependable source of primary water, and therefore request the water right certificate in its entirety, **or** as described in Item #6, below, (check one box) be diminished from a right for primary use to a right for supplemental use.
- I/We agree that if this change is approved, it is permanent and the right to the use of water from Well #1 and Well #2 (source) cannot be changed back to the primary use unless otherwise provided by law.
- I/We also agree that so long as there is sufficient water available from the new primary source, I am/we are not entitled to use any water from Well #1 and Well #2 (source of water) for primary use on these lands.

6. Complete this item (#6) for a DIMINUTION of a PORTION of the water right. N/A

I/We, being the legal owners of the property described below are requesting a partial diminution of the water right certificate (identified in Item #2 above in the amount of _____ (cfs) from _____ (sources) for irrigation (if applicable) of _____ acres at the following location(s) as listed on the certificate (attach a larger table if needed):

PORTION TO BE DIMINISHED FROM PRIMARY TO SUPPLEMENTAL IRRIGATION										
Township	N or S	Range	E or W	Mer	Section #	DLC #	G-LOT #	Quarter-Quarter	Acres	Tax Lot #
_____	_____	_____	_____	WM	_____	_____	_____	_____	_____	_____
_____	_____	_____	_____	WM	_____	_____	_____	_____	_____	_____
_____	_____	_____	_____	WM	_____	_____	_____	_____	_____	_____
_____	_____	_____	_____	WM	_____	_____	_____	_____	_____	_____

Affidavit for the VOLUNTARY CANCELLATION or DIMINUTION of a Water Right Certificate


Signatures and Notary:

Wayne A. Amstad
Signature of legal co-owner as listed on deed (if applicable)

Printed Name: Wayne A. Amstad – Part Owner

Date:

Subscribed and Sworn to Before Me this 16 day of Oct, 2024.



William Porfily
Signature of Notary Public for Oregon

My Commission Expires 03-27-2028

REQUIRED ATTACHMENTS (LEGIBLE COPIES):


- 1) A recorded property deed which lists landowner(s) and includes a legal description of lands affected by this affidavit of cancellation or diminution.
- 2) An adjudication map, water right final proof map, or a tax lot map that clearly shows:
 - a. Location and acreages within each township, range and quarter-quarter of the lands described on the water right being cancelled or diminished, and
 - b. the remaining locations and acreages within each township, range and quarter-quarter of the lands described on entire water right NOT being cancelled or diminished, if any.
- 3) A list of names and addresses of other property owners with lands appurtenant to portions of the water right certificate not legally owned by the person(s) signing the affidavit.
- 4) If acting as an authorized agent, include a copy of the Power of Attorney or other documents granting authority to act on behalf of legal owner(s) as listed on the deed.

MISSING ATTACHMENTS WILL RESULT IN THE AFFIDAVIT BEING RETURNED, AND NO ACTION TAKEN ON THE AFFIDAVIT.

RECEIVED
NOV 06 2024
OWRD

After recording return to:
Timothy P. O'Rourke
P. O. Box 218
Pendleton, Oregon 97801

Mail tax statements to:
Amstad Farms-Snow Road, LLC
16300 SW 192nd Avenue
Sherwood, OR 97140

State of Oregon County of Umatilla		
Instrument received and recorded on 09/02/2020 10:40:37 AM		
in the record of instrument code type DE		
Instrument number	2020-7070201	\$106.00
Office of County Records		
<i>John Churchill</i>		
Records Officer		P3

STATUTORY BARGAIN AND SALE DEED

Denise Howland, the duly appointed, qualified and acting personal representative of the Estate of H. Richard Snow, also known as Harry Richard Snow, Harry R. Snow, Richard Snow, and Dick Snow, deceased, GRANTOR, conveys to Amstad Farms-Snow Road, LLC, an Oregon Limited Liability Company, GRANTEE, the following described real property in Umatilla County, Oregon:

See Exhibit "A" attached hereto and incorporated herein by this reference.

The true consideration for this conveyance is ~~\$715,000~~, paid by a facilitator pursuant to an IRC 1031 Tax Deferred Exchange.

BEFORE SIGNING OR ACCEPTING THIS INSTRUMENT, THE PERSON TRANSFERRING FEE TITLE SHOULD INQUIRE ABOUT THE PERSON'S RIGHTS, IF ANY, UNDER ORS 195.300, 195.301 AND 195.305 TO 195.336 AND SECTIONS 5 TO 11, CHAPTER 424, OREGON LAWS 2007, SECTIONS 2 TO 9 AND 17, CHAPTER 855, OREGON LAWS 2009, AND SECTIONS 2 TO 7, CHAPTER 8, OREGON LAWS 2010. THIS INSTRUMENT DOES NOT ALLOW USE OF THE PROPERTY DESCRIBED IN THIS INSTRUMENT IN VIOLATION OF APPLICABLE LAND USE LAWS AND REGULATIONS. BEFORE SIGNING OR ACCEPTING THIS INSTRUMENT, THE PERSON ACQUIRING FEE TITLE TO THE PROPERTY SHOULD CHECK WITH THE APPROPRIATE CITY OR COUNTY PLANNING DEPARTMENT TO VERIFY THAT THE UNIT OF LAND BEING TRANSFERRED IS A LAWFULLY ESTABLISHED LOT OR PARCEL AS DEFINED IN ORS 92.010 OR 215.010, TO VERIFY THE APPROVED USES OF THE LOT OR PARCEL TO DETERMINE ANY LIMITS ON LAWSUITS AGAINST FARMING OR FOREST PRACTICES, AS DEFINED IN ORS 30.930, AND TO INQUIRE ABOUT THE RIGHTS OF NEIGHBORING PROPERTY OWNERS, IF ANY, UNDER ORS 195.300, 195.301 AND 195.305 TO 195.336 AND SECTIONS 5 TO 11, CHAPTER 424, OREGON LAWS 2007, SECTIONS 2 TO 9 AND 17, CHAPTER 855, OREGON LAWS 2009, AND SECTIONS 2 TO 7, CHAPTER 8, OREGON LAWS 2010.

///
///
///
///
///

1 - Statutory Bargain and Sale Deed

RECEIVED
NOV 06 2024
OWRD

14559 -

PIONEER TITLE CO. 100698
109 SW COURT, PEND. OR 97801

Dated: 9/1, 2020.

Denise Snow Howland
Denise Howland Personal Representative of the
Estate of Harry Richard Snow, Deceased

STATE OF OREGON)
) ss.
County of Umatilla)

On 9/1, 2020, personally appeared before me the above named Denise Howland, Personal Representative of the Estate of Harry Richard Snow and acknowledged the foregoing instrument to be her voluntary act and deed.



M. Rosenberg
Notary Public for Oregon
My commission expires: 4/30/22

RECEIVED
NOV 06 2024
OWRD

Exhibit A

Tract 1

Township 3 North, Range 29, E.W.M.

Section 20: Commencing at the Northeast corner of the Northwest Quarter of said Section 20; thence North $89^{\circ}27'$ West, a distance of 783.50 feet to the True Point of Beginning for this description; thence North $89^{\circ}27'$ West, a distance of 550 feet; thence South $00^{\circ}33'$ West, a distance of 803 feet; thence South $89^{\circ}27'$ East, a distance of 550 feet; thence North $00^{\circ}33'$ East, a distance of 803 feet to the point of beginning.

All being East of the Willamette Meridian, Umatilla County, Oregon.

Tract 2

Township 3 North, Range 29, E.W.M.

Section 20: All that portion of the Northwest Quarter which lies Southeasterly of County Road No. 828 (aka Heppner-Echo Highway).

Excepting therefrom that tract of land conveyed to Echo Road and Gun Club by Deed recorded in Book 125, Page 398, Deed Records.

Excepting therefrom any portion lying within the Highway right-of-way, including but not limited to those tracts of land conveyed to the State of Oregon by Deeds recorded in Book 120, Page 556 and in Book 291, Page 27, Deed Records.

Also excepting therefrom any portion lying within the County Road right-of-way.

All being East of the Willamette Meridian, Umatilla County, Oregon.

RECEIVED

NOV 06 2024

OWRD