

Application for
**Historic Change in Point of
Diversion/Appropriation**
Part 1 of 5 – Minimum Requirements Checklist



Oregon Water Resources Department
725 Summer Street NE, Suite A
Salem, Oregon 97301-1266
(503) 986-0900
www.oregon.gov/OWRD

**This historic change in point of diversion/appropriation application will be returned if
Parts 1 through 5 and all required attachments are not completed and included.**

For questions, please call (503) 986-0900, and ask for Transfer Section.

Check all items included with this application. (N/A = Not Applicable)

Received

DEC 02 2024

OWRD

- ☒ Part 1 – Completed Minimum Requirements Checklist.
- ☒ Part 2 – Completed Application Map Checklist.
- ☒ Part 3 – Application Fee, payable by check to the Oregon Water Resources Department, and completed *Fee Worksheet*, page 3. Try the new online fee calculator at:
http://apps.wrd.state.or.us/apps/misc/wrd_fee_calculator.
- ☒ Part 4 – Completed Applicant Information and Signature.
- ☒ Part 5 – Information about the Transferred Water Rights: **How many water rights are to be transferred? 1 List them here: 25510**

Please include a separate Part 5 for each water right. (See instructions on page 5)

**NOTE: A separate transfer application is required for each water right unless the
criteria in OAR 690-380-3220 are met.**

Attachments:

- ☒ Completed Application Map (Does not have to be prepared by a Certified Water Right Examiner).
- ☒ Completed Evidence of Use Affidavit and supporting documentation showing that water has been used on the land for five years prior to transfer filing AND diverted at the actual, current point of diversion/appropriation for more than 10 years.
- ☒ Statement from the local Watermaster, based upon the Watermaster's knowledge and Department records, that no complaint of injury has been made due to the use of water at the actual, current point of diversion/appropriation.
- ☒ Land Use Information Form with approval and signature (or signed land use form receipt stub).
- ☐ ☒ N/A Affidavit(s) of Consent from Landowner (if the applicant does not own the land the water right is on.)
- ☐ ☒ N/A Water Well Report/Well Log for changes in point(s) of appropriation (well(s)) or additional point(s) of appropriation.

(For Staff Use Only)

WE ARE RETURNING YOUR APPLICATION FOR THE FOLLOWING REASON(S):

- | | |
|--|--|
| <input type="checkbox"/> Application fee not enclosed/insufficient | <input type="checkbox"/> Map not included or incomplete |
| <input type="checkbox"/> Land Use Form not enclosed or incomplete | <input type="checkbox"/> Evidence of Use Form not enclosed or incomplete |
| <input type="checkbox"/> Additional signature(s) required | <input type="checkbox"/> Part _____ is incomplete |

Other/Explanation _____

Staff: _____ 503- _____ Date: ____/____/____

Part 2 of 5 – Historic Change in Point of Diversion/Appropriation Application Map Checklist

Your historic change in point of diversion/appropriation application will be returned if any of the map requirements listed below are not met.

Please be sure that the historic change in point of diversion/appropriation application map you submit includes all the required items and matches the existing water right map. Check all boxes that apply.

- ☐ ☒ N/A If **more than three** water rights are involved, separate maps are needed for each water right.
- ☒ Permanent quality printed with dark ink on white or clear paper or film.
- ☒ The size of the map can be 8½ x 11 inches, 8½ x 14 inches, or up to 30 x 30 inches. For 30 x 30 inch maps, three (3) paper copies and an electronic copy in a .pdf, .tiff or .jpg format are required.
- ☒ A north arrow, a legend, and scale.
- ☒ The scale of the map must be: 1 inch = 400 feet, 1 inch = 1,320 feet, the scale of the Final Proof/Claim of Beneficial Use Map (the map used when the permit was certificated), the scale of the county assessor map if the scale is not smaller than 1 inch = 1,320 feet, or a scale that has been pre-approved by the Department.
- ☒ Township, Range, Section, ¼ ¼, DLC, Government Lot, and other recognized public land survey lines.
- ☒ Tax lot boundaries (property lines) and county tax lot numbers are required.
- ☒ Major physical features including rivers and creeks showing direction of flow, lakes and reservoirs, roads, and railroads.
- ☒ Major water delivery system features from the point(s) of diversion/appropriation such as main pipelines, canals, and ditches.
- ☒ Authorized point(s) of diversion or well(s) with distance and bearing or coordinates from a recognized survey corner. This information can be found in your water right certificate.
- ☒ Actual, current point of diversion/appropriation. Show the location and label it clearly with distance and bearing or coordinates. If GPS coordinates are used, latitude-longitude coordinates may be expressed as either degrees-minutes-seconds with at least one digit after the decimal (example – 42°32'15.5") or degrees-decimal with five or more digits after the decimal (example – 42.53764°).
- ☒ Existing place of use that includes separate hachuring for each water right, priority date, and use including number of acres in each quarter-quarter section, government lot, or in each quarter-quarter section as projected within government lots, donation land claims, or other recognized public land survey subdivisions. If less than the entirety of the water right is being changed, a separate hachuring is needed for lands left unchanged.
- ☐ ☒ N/A If for more than one actual, current point of diversion/appropriation. separate hachuring is needed for each place of use served by each point of diversion/appropriation, including the number of acres in each quarter-quarter section, government lot, or in each quarter-quarter section as projected within government lots, donation land claims, or other recognized public land survey subdivisions.

Received

DEC 02 2024

OWRD

Part 3 of 5 – Fee Worksheet

FEE WORKSHEET for HISTORIC POD/POA TRANSFER			
1	Base Fee (includes Historic POD change to one water right for up to 1 cfs)	1	\$1,360
2	Number of water rights included in transfer <u>1 (2a)</u> Subtract 1 from the number in 2a above: <u>0 (2b)</u> <i>If only one water right this will be 0</i> Multiply line 2b by \$610 and enter » » » » » » » » » » » » » » » »	2	0
3	Do you propose to add or change a well, or change from a surface water POD to a well? <input checked="" type="checkbox"/> No: enter 0 <input type="checkbox"/> Yes: enter \$480 for the 1 st well to be added or changed _____ (3a) Do you propose to add or change additional wells? <input checked="" type="checkbox"/> No: enter 0 <input type="checkbox"/> Yes: multiply the number of additional wells by \$410 _____ (3b) Add line 3a to line 3b and enter » » » » » » » » » » » » » » » »	3	0
4	Add entries on lines 1 through 3 above » » » » » » » » Transfer Fee:	4	1,360

☐ Check this box if this project is fully or partially funded by the American Recovery and Reinvestment Act. (Federal stimulus dollars)

Received
DEC 02 2024
OWRD

Part 4 of 5 – Applicant Information and Signature

Applicant Information

Note: Applicant must be an INDIVIDUAL, as defined by OAR 690-380-2120, that is "a natural person and does not include a government body, organization, business enterprise, or other such entity."

APPLICANT/BUSINESS NAME DRISCOLL AND GEARIN FAMILY TRUST		PHONE NO. 541-934-2429	ADDITIONAL CONTACT NO. 971-470-4043
ADDRESS 42972 DICK CREEK LN			FAX NO.
CITY KIMBERLY	STATE OR	ZIP 97848	E-MAIL jim.driscoll3@gmail.com
BY PROVIDING AN E-MAIL ADDRESS, CONSENT IS GIVEN TO RECEIVE ALL CORRESPONDENCE FROM THE DEPARTMENT ELECTRONICALLY. COPIES OF THE FINAL ORDER DOCUMENTS WILL ALSO BE MAILED.			

Agent Information – The agent is authorized to represent the applicant in all matters relating to this application.



AGENT/BUSINESS NAME JAMES DRISCOLL		PHONE NO. 541-934-2429	ADDITIONAL CONTACT NO. 971-470-4043
ADDRESS 42972 DICK CREEK LN			FAX NO.
CITY KIMBERLY	STATE OR	ZIP 97848	E-MAIL jim.driscoll3@gmail.com
BY PROVIDING AN E-MAIL ADDRESS, CONSENT IS GIVEN TO RECEIVE ALL CORRESPONDENCE FROM THE DEPARTMENT ELECTRONICALLY. COPIES OF THE FINAL ORDER DOCUMENTS WILL ALSO BE MAILED.			

Explain in your own words what you propose to accomplish with this transfer application; and why:
WE PROPOSE TO MOVE THE AUTHORIZED POINT OF DIVERSION ON DICK CREEK APROXIMATELY 1200 FEET DOWNSTREAM TO THE HISTORIC POD WHICH HAS BEEN IN USE SINCE 1981.

If you need additional space, continue on a separate piece of paper and attach to the application as "Attachment 1".

By signing this application, I understand that prior to Department approval of the historic change in point of diversion/appropriation, I will be required to provide landownership information and evidence that I am authorized to pursue the change as identified in OAR 690-380-4010(5).

 I (we) affirm that the information contained in this application is true and accurate.

 Applicant Signature	JAMES DRISCOLL Print Name (and Title if applicable) TRUSTEE	10/2/24 Date
 Applicant Signature	GAIL E. GEARIN Print Name (and Title if applicable) TRUSTEE	10/2/24 Date

Is the applicant the sole owner of the land on which the water right, or portion thereof, proposed for transfer is located? ☒ Yes ☐ No If NO, include signatures of all deeded landowners (and mailing and/or e-mail addresses if different than the applicant's) or attach affidavits of consent (and mailing and/or e-mail addresses) from all landowners or individuals/entities to which the water right(s) were conveyed.

Received
DEC 02 2024

OWRD

At this time, are the lands in this application in the process of being sold? ☐ Yes ☒ No

If YES, and you know who the new landowner will be, please complete the receiving landowner information table below. If you do not know who the new landowner will be, then a request for assignment will have to be filed for at a later date.

If a property sells, the certificated water right(s) located on the land belong to the new owner, unless a sale agreement or other document states otherwise. For more information see:


<http://www.oregon.gov/owrd/docs/transfer-propertytransactions.pdf>

RECEIVING LANDOWNER NAME			PHONE NO.	ADDITIONAL CONTACT NO.
ADDRESS				FAX NO.
CITY	STATE	ZIP	E-MAIL	

Describe any special ownership circumstances here: _____

☐ Check here if water for any of the rights supplied under a water service agreement or other contract for stored water with a federal agency or other entity.

ENTITY NAME	ADDRESS	
CITY	STATE	ZIP

 To meet State Land Use Consistency Requirements, you must list all local governments (each county, city, municipal corporation, or tribal government) within whose jurisdiction water will be diverted, conveyed or used.

ENTITY NAME	ADDRESS	
GRANT COUNTY	201 S.HUMBOLT	
CITY	STATE	ZIP
CANYON CITY	OR	97820

ENTITY NAME	ADDRESS	
CITY	STATE	ZIP

Received
DEC 02 2024
OWRD

Part 5 of 5 – Water Right Information

Please use a separate Part 5 for each water right being changed. See instructions on page 5, to copy and paste additional Part 5s, or to add additional rows to tables

CERTIFICATE # 25510

Received
DEC 02 2024

Description of Water Delivery System

System capacity: 0.18 cubic feet per second (cfs) OR
_____ gallons per minute (gpm)

OWRD

Describe the current water delivery system or the system that was in place at some time within the last five years. Include information on the pumps, canals, pipelines and sprinklers used to divert, convey and apply the water at the authorized place of use. WATER IS DIVERTED FROM DICK CREEK AT THE HISTORIC POD HEADGATE BY AN 8"x 12' PIPE, TO A SMALL POND, THENCE BY GRAVITY FLOW 6" PVC & ALUMINUM PIPELINES TO IRRIGATE THE AUTHORIZED PLACE OF USE.

Table 1. Location of Authorized and Current Point(s) of Diversion (POD) or Appropriation (POA)

(Note: If the POD/POA name is not specified on the certificate, assign it a name or number here.)

POD/POA Name or Number	Is this POD/POA Authorized on the Certificate or is it the Current POD/POA that has been used for more than 10 years?	If POA, OWRD Well Log ID# (or Well ID Tag # L-_____)	Twp	Rng	Sec	¼ ¼	Tax Lot, DLC or Gov't Lot	Measured Distances (from a recognized survey corner)
POD #1	<input checked="" type="checkbox"/> Authorized <input type="checkbox"/> Current		11 S	26 E	20	NW SE	3400	ADJUDICATION MAP PLACES POD #1 IN NW1/4SE/4 SEC. 20
POD #2	<input type="checkbox"/> Authorized <input checked="" type="checkbox"/> Current		11 S	26 E	20	SE NW	2107	915' N. & 125' W. FROM C1/4 COR. SEC., 20, T.11S., R.26E.
	<input type="checkbox"/> Authorized <input type="checkbox"/> Current							
	<input type="checkbox"/> Authorized <input type="checkbox"/> Current							

Check all type(s) of historic change(s) proposed below (change "CODES" are provided in parentheses):

- ☒ Point of Diversion (POD)
☐ Point of Appropriation/Well (POA)

☐ Additional Point of Diversion (APOD)
☐ Additional Point of Appropriation (APOA)

Will the historic change in point of diversion/appropriation affect the entire water right?

- ☒ Yes Complete only the proposed section of Table 2 on the next page.
☐ No Complete all of Table 2 to describe the portion of the water right to be changed.

Please use and attach additional pages of Table 2 as needed. Do you have questions about how to fill-out the tables? See page 5 for instructions, or contact the Department at 503-986-0900 and ask for Transfer Staff.

Table 2. Description of Changes to Water Right Certificate # 25510

List only the part of the right that will be changed. For the acreage in each ¼ ¼, list the change proposed. If more than one actual, current POD/POA, specify the acreage associated with each actual, current POD/POA.

Authorized ("from" lands) as they appear before the changes											Proposed Change (POD, POA, APOD, or APOA)	Current (in use for more than ten years) POD(s)/ POA(s) to be used (from Table 1)	Priority Date
Twp		Rng		Sec	¼ ¼		Tax Lot	Gvt Lot or DLC	Acre (if applicable)	POD(s) or POA(s) (name or number from Table 1)			
2	S	9	E	15	NE	NW	100		15.0	POD #1 POD #2	POD	POD #5	1897
"	"	"	"	"	"	"	"	"	EXAMPLE	"	"	"	"
11	S	26	E	20	NW	SW	2701		7.0	POD #1	POD #2	POD #2	1896

Additional remarks: _____

Received
DEC 02 2024
OWRD

For a change in point(s) of appropriation (well(s)) or additional point(s) of appropriation:

- ☐ Well log(s) are attached for each authorized and current well(s) that are clearly labeled and associated with the corresponding well(s) in Table 1 above and on the accompanying application map. (Tip: You may search for well logs on the Department's web page at: http://apps.wrd.state.or.us/apps/gw/well_log/)

OR

- ☐ Describe the construction of the authorized and current well(s) in Table 3 for any wells that do not have a well log.

Table 3. Construction of Point(s) of Appropriation

Any well(s) in this listing must be clearly tied to corresponding well(s) described in Table 1 and shown on the accompanying application map. Failure to provide adequate information is likely to delay the processing of your transfer application.

Current or Authorized POA Name or Number	OWRD Well ID Tag No. L-____ (if available)	Total well depth	Casing Diameter	Casing Intervals (feet)	Seal depth(s) (intervals)	Perforated or screened intervals (in feet)	Static water level of completed well (in feet)	Source aquifer (sand, gravel, basalt, etc.)	Well - specific rate (cfs or gpm). If less than full rate of water right

Received

DEC 02 2024

OWRD

14567 -



Oregon

Tina Kotek, Governor

Oregon Water Resources Department

Field Services Division
725 Summer St NE Ste A
Salem, Oregon 97301
(503) 986-0900
www.Oregon.gov/owrd

September 23, 2024

Driscoll and Gearin Family Trust
42972 Dick Creek Lane
Kimberly, Oregon 97848

RE: Historic Point Of Diversion Transfer for Dick Creek, C-25510

To Whom it May Concern,

It has come to my attention you are working with a Certified Water Rights Examiner (CWRE) for a correction of the point of Diversion for C-25510 to reflect a move from a location of record to a point that has been historically used for many years.

I have worked in the Dist. 4 Watermaster's Office since July of 2000 and have not had a reason to regulate Dick Creek in my capacity as a Watermaster. Upon working with your CWRE and yourself on this current project you are engaged in I learned of a point of diversion discrepancy for C-25510. In my 24 years in this basin I have received no complaints, comments or claims of injury from anyone relating to the diversion location of C-25510.

Please use this letter as evidence for your Historic Point Of Diversion Transfer Application that no injury claims or comments or questions have been received by myself or my office relating to your point of diversion location. Furthermore, I could not find any records from previous staff relating to the diversion location of C-25510 as well.

If you have any questions or concerns, please feel free to reach out to me at (541) 575-0119 or via email at Eric.W.Julstrup@water.oregon.gov

Sincerely,

Eric W. Julstrup
Watermaster District 4
Oregon Water Resources Department

Cc: Water Use Regulation File

Received
DEC 02 2024

OWRD

14567 -

Application for Water Right Transfer

Evidence of Use Affidavit



Oregon Water Resources Department
725 Summer Street NE, Suite A
Salem, Oregon 97301-1266
(503) 986-0900
www.wrd.state.or.us

Please print legibly or type. Be as specific as possible. Attach additional pages if you need more spacing.
Supporting documentation must be attached.

State of Oregon)
) ss
County of GRANT

I, JAMES DRISCOLL, in my capacity as OWNER,
mailing address 42972 DICK CREEK LANE, KIMBERLY, OR 97848
telephone number (541)470-4043, being first duly sworn depose and say:

1. My knowledge of the exercise or status of the water right is based on (check one):

☒ Personal observation ☐ Professional expertise

2. I attest that:

☒ Water was used during the previous five years on the **entire** place of use for
Certificate # 25510; **OR**

☐ My knowledge is specific to the use of water at the following locations within the last five years:

Certificate #	Township	Range	Mer	Sec	¼ ¼	Gov't Lot or DLC	Acres (if applicable)

OR

- ☐ Confirming Certificate # _____ has been issued within the past five years; **OR**
- ☐ Part or all of the water right was leased instream at some time within the last five years. The instream lease number is: _____ (Note: If the entire right proposed for transfer was not leased, additional evidence of use is needed for the portion not leased instream.); **OR**
- ☐ The water right is not subject to forfeiture and documentation that a presumption of forfeiture for non-use would be rebutted under ORS 540.610(2) is attached.
- ☐ Water has been used at the actual current point of diversion or appropriation for more than 10 years for Certificate # _____ (For Historic POD/POA Transfers)

(continues on reverse side)

Received
DEC 02 2024
OWRD

3. The water right was used for: (e.g., crops, pasture, etc.): HAY, PASTURE

4. I understand that if I do not attach one or more of the documents shown in the table below to support the above statements, my application will be considered incomplete.

James S. Driscoll
Signature of Affiant

Oct. 2, 2024
Date

Signed and sworn to (or affirmed) before me this 2 day of October, 2024.



C. B. Fox
Notary Public for Oregon

My Commission Expires: 8/28/2028

Supporting Documents	Examples
<input type="checkbox"/> Copy of a water right certificate that has been issued within the last five years. (not a remaining right certificate)	Copy of confirming water right certificate that shows issue date
<input type="checkbox"/> Copies of receipts from sales of irrigated crops or for expenditures related to use of water	<ul style="list-style-type: none">• Power usage records for pumps associated with irrigation use• Fertilizer or seed bills related to irrigated crops• Farmers Co-op sales receipt
<input type="checkbox"/> Records such as FSA crop reports, irrigation district records, NRCS farm management plan, or records of other water suppliers	<ul style="list-style-type: none">• District assessment records for water delivered• Crop reports submitted under a federal loan agreement• Beneficial use reports from district• IRS Farm Usage Deduction Report• Agricultural Stabilization Plan• CREP Report
<input checked="" type="checkbox"/> Aerial photos containing sufficient detail to establish location and date of photograph	<p>Multiple photos can be submitted to resolve different areas of a water right. If the photograph does not print with a "date stamp" or without the source being identified, the date of the photograph and source should be added.</p> <p>Sources for aerial photos: OSU – www.oregonexplorer.info/imagery OWRD – www.wrd.state.or.us Google Earth – earth.google.com TerraServer – www.terra-server.com</p>
<input type="checkbox"/> Approved Lease establishing beneficial use within the last 5 years	Copy of instream lease or lease number

Received

DEC 02 2024

14567 -

OWRD

Driscoll Historic Point of Diversion

T. 11S R. 26E W.M. Section 20
Google Earth 2024 image

Received
DEC 02 2024

Legend

- Blue Basin Lower Trail
- Blue Basin Parking Area

Historic Point of Diversion

Dick Creek Rd

19

Blue Basin Parking Area

Turtle Cove

Google Earth

Image © 2024 Airbus

Blue Basin Lower Trail

2000 ft



Land Use Information Form



Oregon Water Resources Department
725 Summer Street NE, Suite A
Salem, Oregon 97301-1266
(503) 986-0900
www.oregon.gov/OWRD

Received

DEC 02 2024

OWRD

NOTE TO APPLICANTS

In order for your application to be processed by the Oregon Water Resources Department (OWRD), this Land Use Information Form must be completed by a local government planning official in the jurisdiction(s) where your water right will be diverted, conveyed, used, and developed. The planning official may choose to complete the form while you wait or return the "Receipt Acknowledging Request for Land Use Information" to you. Applications received by OWRD without the Land Use Information Form, or the signed receipt, will be returned to you. **IMPORTANT:** Please note that while OWRD can accept a signed receipt as part of intake for an application for a new permit to use or store water, a completed Land Use Information Form is required for OWRD's acceptance of all other applications. Please be aware that your application cannot be approved without land use approval.

This form is **NOT** required if:

- 1) Water is to be diverted, conveyed, and used on federal lands only; **OR**
- 2) The application is for a water right transfer, allocation of conserved water, exchange, permit amendment, or ground water registration modification, and all of the following apply:
 - a. The existing and proposed water use is located entirely within lands zoned for exclusive farm-use or within an irrigation district;
 - b. The application involves a change in place of use only;
 - c. The change does not involve the placement or modification of structures, including but not limited to water diversion, impoundment, distribution facilities, water wells and well houses; and
 - d. The application involves irrigation water uses only.

NOTE TO LOCAL GOVERNMENTS

The person presenting the attached Land Use Information Form is applying for a new water right or modifying an existing water right. The Oregon Water Resources Department (OWRD) requires applicants to obtain land use information to ensure the water right does not result in land uses that are incompatible with your comprehensive plan. Please complete the form and return it to the applicant for inclusion in their application. **NOTE:** For new water right applications only, if you are unable to complete this form while the applicant waits, you may complete the "Receipt Acknowledging Request for Land Use Information" and return it to the applicant.

You will receive notice via OWRD's weekly Public Notice once the applicant formally submits their request to OWRD. The notice will give more information about OWRD's water right process and provide additional comment opportunities. If you previously only completed the receipt for an application for a new permit to use or store water, you will have 30 days from the Public Notice date to complete the Land Use Information Form and return it to OWRD. Your attention to this request for information is greatly appreciated. If you have questions concerning this form, please contact OWRD's Customer Service Group at 503-986-0900 or WRD_DL_customerservice@water.oregon.gov.

This page intentionally left blank.

Received
DEC 02 2024

OWRD

Land Use Information Form



Oregon Water Resources Department
725 Summer Street NE, Suite A
Salem, Oregon 97301-1266
(503) 986-0900
www.oregon.gov/OWRD

NAME Driscoll and Gearin Family Trust				PHONE 971-470-4043	
MAILING ADDRESS 42972 Dick Creek Ln					
CITY Kimberly	STATE OR	ZIP 87848	EMAIL jim.driscoll3@gmail.com		

Received

DEC 02 2024

A. Land and Location

OWRD

Please include the following information for all tax lots where water will be diverted (taken from its source), conveyed (transported), and/or used or developed. Applicants for municipal use, or irrigation uses within irrigation districts, may substitute existing and proposed service-area boundaries for the tax-lot information requested below.

Township	Range	Section	¼ ¼	Tax Lot #	Plan Designation (e.g., Rural Residential/RR-5)	Water to be:			Proposed Land Use:
11S	26E	20	SE NW	2107	EFU	<input checked="" type="checkbox"/> Diverted	<input checked="" type="checkbox"/> Conveyed	<input type="checkbox"/> Used	
11S	26E	20	SW NW	2107	EFU	<input type="checkbox"/> Diverted	<input checked="" type="checkbox"/> Conveyed	<input type="checkbox"/> Used	
11S	26E	20	NW NW	2107	EFU	<input type="checkbox"/> Diverted	<input checked="" type="checkbox"/> Conveyed	<input checked="" type="checkbox"/> Used	
						<input type="checkbox"/> Diverted	<input type="checkbox"/> Conveyed	<input type="checkbox"/> Used	

List all counties and cities where water is proposed to be diverted, conveyed, and/or used or developed:

Grant County.

NOTE: A separate Land Use Information Form must be completed and submitted for each county and city, as applicable.

B. Description of Proposed Use

Type of application to be filed with the Oregon Water Resources Department:

- ☐ Permit to Use or Store Water
 ☒ Water Right Transfer
 ☐ Permit Amendment or Ground Water Registration Modification
☐ Limited Water Use License
 ☐ Exchange of Water
 ☐ Allocation of Conserved Water

Source of water: ☐ Reservoir/Pond ☐ Ground Water ☒ Surface Water (name) Dick Creek

Estimated quantity of water needed: 0.18 ☒ cubic feet per second ☐ gallons per minute ☐ acre-feet

Intended use of water: ☒ Irrigation ☐ Commercial ☐ Industrial ☐ Domestic for _____ household(s)
☐ Municipal ☐ Quasi-Municipal ☐ Instream ☐ Other _____

Briefly describe:

C-25510- WE PROPOSE TO TRANSFER THE DICK CREEK POD OF RECORD TO THE HISTORIC POD LOCATION.

Note to applicant: For new water right applications only, if the Land Use Information Form cannot be completed while you wait, please have a local government representative sign the receipt on the bottom of page 4 and include it with the application filed with the Oregon Water Resources Department.

See Page 4 →

For Local Government Use Only

The following section must be completed by a planning official from each county and city listed unless the project will be located entirely within the city limits. In that case, only the city planning agency must complete this form. This deals only with the local land use plan. Do not include approval for activities such as building or grading permits.

Please check the appropriate box below and provide the requested information

☒ Land uses to be served by the proposed water use(s), including proposed construction, are allowed outright or are not regulated by your comprehensive plan. Cite applicable ordinance section(s): _____

☐ Land uses to be served by the proposed water use(s), including proposed construction, involve discretionary land-use approvals as listed in the table below. (Please attach documentation of applicable land-use approvals which have already been obtained. Record of Action/land-use decision and accompanying findings are sufficient.) **If approvals have been obtained but all appeal periods have not ended, check "Being Pursued."**

Type of Land-Use Approval Needed (e.g., plan amendments, rezones, conditional-use permits, etc.)	Cite Most Significant, Applicable Plan Policies & Ordinance Section References	Land-Use Approval:	
		<input type="checkbox"/> Obtained <input type="checkbox"/> Denied	<input type="checkbox"/> Being Pursued <input type="checkbox"/> Not Being Pursued
	Received	<input type="checkbox"/> Obtained <input type="checkbox"/> Denied	<input type="checkbox"/> Being Pursued <input type="checkbox"/> Not Being Pursued
	DEC 02 2024	<input type="checkbox"/> Obtained <input type="checkbox"/> Denied	<input type="checkbox"/> Being Pursued <input type="checkbox"/> Not Being Pursued
	OWRD	<input type="checkbox"/> Obtained <input type="checkbox"/> Denied	<input type="checkbox"/> Being Pursued <input type="checkbox"/> Not Being Pursued

Local governments are invited to express special land use concerns or make recommendations to the Oregon Water Resources Department regarding this proposed use of water in the box below or on a separate sheet.

Outright use in EFU Zone.

Name: Shana Joslin Title: Asst. Planner
Signature: Shana Joslin Date: 9-19-24
Governmental Entity: Grant Co. Planning Dept Phone: 541-575-1519

Receipt Acknowledging Request for Land Use Information

Note to Local Government Representative:

Please complete this form and return it to the applicant. **For new water right applications only**, if you are unable to complete this form while the applicant waits, you may complete this receipt and return it to the applicant. If you sign the receipt, you will have 30 days from the date of OWRD's Public Notice of the application to submit the completed Land Use Information Form to Oregon Water Resources Department. Please note while OWRD can accept a signed receipt as part of intake for an application for a new permit to use or store water, a completed Land Use Information Form is required for all other applications.

Applicant Name: _____

Staff Name: _____ Title: _____

Staff Signature: _____ Date: _____

Governmental Entity: _____ Phone: _____

06/11/61

After recording, return to:
James G. Driscoll and Gail E. Gearin
4825 S.W. Dosch Park Lane
Portland, OR 97239

Until a change is requested, all tax
statements shall be sent to:
James G. Driscoll and Gail E. Gearin
4825 S.W. Dosch Park Lane
Portland, OR 97239

STATE OF OREGON } ss
County of Grant

I certify that this instrument was received
and recorded in the book of records of
said county.

KATHY MCKINNON
Grant County Clerk
by *Kathy McKinnon* Deputy,

DOC#: 200611610 PAGES: 1
RCPT: 61161 23.50
5/25/2006 11:51 AM

BARGAIN AND SALE DEED

James Glynn Driscoll and Gail Elizabeth Gearin, Grantors, convey to James G. Driscoll and Gail E. Gearin, Trustees, or any successor trustee, of the Driscoll and Gearin Family Trust dated May 23, 2005, Grantees, all of Grantors' right title and interest in the following described real property located in Grant County, Oregon:

Township 11 South, Range 26 East of the Willamette Meridian, Grant County, Oregon: Sections 19, 20, and 30: Parcel NO. 1 OF LAND PARTITION PLAT NO. 98-19, as shown on the plat thereof on file and of record in the Office of the County Clerk of said county and state, recorded May 26, 1998. (Tax Acct. 16 11-26 2107; Ref. 39017)

The true and actual consideration for this conveyance is nil. The purpose of this transfer is to convey all of Grantors' interest in the property to Grantors' revocable trust.

THIS INSTRUMENT WILL NOT ALLOW USE OF THE PROPERTY DESCRIBED IN THIS INSTRUMENT IN VIOLATION OF APPLICABLE LAND USE LAWS AND REGULATIONS. BEFORE SIGNING OR ACCEPTING THIS INSTRUMENT, THE PERSON ACQUIRING FEE TITLE TO THE PROPERTY SHOULD CHECK WITH THE APPROPRIATE CITY OR COUNTY PLANNING DEPARTMENT TO VERIFY APPROVED USES AND TO DETERMINE ANY LIMITS ON LAWSUITS AGAINST FARMING OR FOREST PRACTICES AS DEFINED IN ORS 30.930.

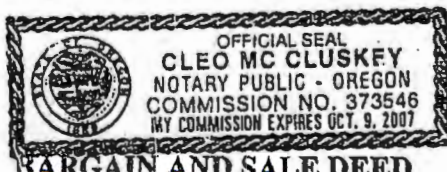
DATED this 25th day of May, 2006.

James G. Driscoll
James Glynn Driscoll
Gail Elizabeth Gearin
Gail Elizabeth Gearin

Received
DEC 02 2024
OWRD

STATE OF OREGON } ss.
County of Multnomah

This instrument was acknowledged before me on this 25 day of May, 2006, by James Glynn Driscoll and Gail Elizabeth Gearin.



Cleo Mccluskey
Notary Public for the State of Oregon
Expires 10/9/07

14567 -