



**Oregon Water Resources Department**  
725 Summer Street NE, Suite A  
Salem, Oregon 97301-1266  
(503) 986-0900  
www.wrd.state.or.us

# District Permanent Water Right Transfer Claim of Beneficial Use

## 1. APPLICANT INFORMATION

District: Swalley Irrigation District

Contact Person: Mikayla Schembari

Phone: 541-388-0658

Mailing Address: 62672 Cook Ave., Ste. 1

City: Bend      State: OR      Zip: 97703

E-Mail address: mikayla@swalley.com

Transfer Number: T - 12939

## 2. WATER RIGHT(S)

Pursuant to OAR Chapter 690, Division 385, the district is submitting to the Water Resources Department this claim of beneficial use, with the appropriate fee, for the following water right(s):

*NOTE: Fees do not apply if the priority date is prior to July 9, 1987.*

PERMIT NUMBER	CERTIFICATE NUMBER	DECREE (name, volume, and page)	PRIMARY (P) OR SUPP (S)
2018 - 01	74145	Swalley Irrigation District, Volume 12, Page 282, Volume 16, Pages 148 & 396 – Priority Date of 9-1-1899	<input checked="" type="checkbox"/> P <input type="checkbox"/> S
-			<input type="checkbox"/> P <input type="checkbox"/> S
-			<input type="checkbox"/> P <input type="checkbox"/> S
-			<input type="checkbox"/> P <input type="checkbox"/> S

## 3. AUTHORIZED POINT(S) OF DIVERSION (POD) / APPROPRIATION (POA)

The authorized point(s) of diversion / appropriation for the water right modified by the transfer are as follows:

PERMIT NUMBER	DECREE or CERTIFICATE	POD / POA #	SOURCE	LOCATION – MEASURED DISTANCES
2018-01	74145	3&15	Deschutes River	Swalley Main Canal – 985 Feet North & 617 Feet West from the East ¼ corner of Section 29, Deschutes River tributary to Columbia River
-				
-				

The summary of the perfected change in place of use authorized by the final order approving the water right transfer is listed in Table 1.

<b>CERTIFICATE DECREE or PERMIT</b>	<b>POD / POA #</b>	<b>PRIORITY DATE</b>	<b>USE</b>	<b>LEGAL DESCRIPTION</b>						<b>TAX LOT</b>	<b>ACRES</b>	<b>USER NAME</b>
				<b>TWP</b>	<b>RNG</b>	<b>SEC</b>	<b>QQ</b>	<b>DLC</b>	<b>GOV'T LOT</b>			
74145	3&15	9-1-1899	IRR	17S	12E	18	NW/NE			00105	.05	Edward & Doris Elkins
74145	3&15	9-1-1899	IRR	17S	12E	18	NE/NE			00110	15.54	Edward & Doris Elkins
74145	3&15	9-1-1899	IRR	17S	12E	18	SE/NE			00110	3.66	Edward & Doris Elkins
74145	3&15	9-1-1899	IRR	17S	12E	18	NE/NE			00112	1.54	Edward & Doris Elkins
74145	3&15	9-1-1899	IRR	17S	12E	07	SE/SW			00601	3.37	Edward & Doris Elkins
74145	3&15	9-1-1899	IRR	17S	12E	18	NE/NW			00105	.84	Edward & Doris Elkins
<b>TOTAL</b>											<b>25.00</b>	

## 5. MAP AND SITE REPORT

☒ Attached is a map and site report for each water right listed in Table 1 that satisfies the requirements of OAR 690-385-7400.

## 6. SIGNATURES


E-RECEIVED  
10/23/2024  
OWRD

The district certifies that it has inspected the place of use listed in Table I, and confirms the change in place of use has been completed consistent with the terms and conditions of the final order approving the transfer.



Signature of District Manager  
or District Board Chairperson

10/16/24  
/Date



Type or Print Name of District Manager  
or District Board Chairperson



# CLAIM OF BENEFICIAL USE Site Report

E-RECEIVED  
10/23/2024  
OWRD

Transfer Number: T - 12939 District Internal Notice #: 2018-01  
User Name: Edward + Doris Elkins

## Place of Use:

IRR	3	17	12	18	NW NE			00105	1.05
ERR	3	17	12	18	NE NE		GOV'T	00110	15.54
USE	#	TWP	RNG	SEC	QQ	DLC	LOT	TAX LOT	ACRES
IRR	3	17	12	18	SE NE			00110	3.66
IRR	3	17	12	18	NE NE			00112	1.54
IRR	3	17	12	07	SE SW			00601	3.37
ERR	3	17	12	18	NE NW			00105	.84

## District Conveyance System:

Description of Delivery System: from the Riley lateral, into a pond where it is pumped to the tax lot

Headgate: 06-1300 Canal: Riley

## Beneficial Use:

Description of Beneficial Use: Pasture grass.

Method Used to Apply Water: Pond to pump to ground

Method Used to Calculate Beneficial Use: Site visit

User Interviewed: ( ) Yes ☒ No

Beneficial Use Made as Authorized: ☒ Yes ( ) No

Description of Beneficial Use if Less than Authorized:

Inspected By: R. D. Miller

Date: 10/11/2024

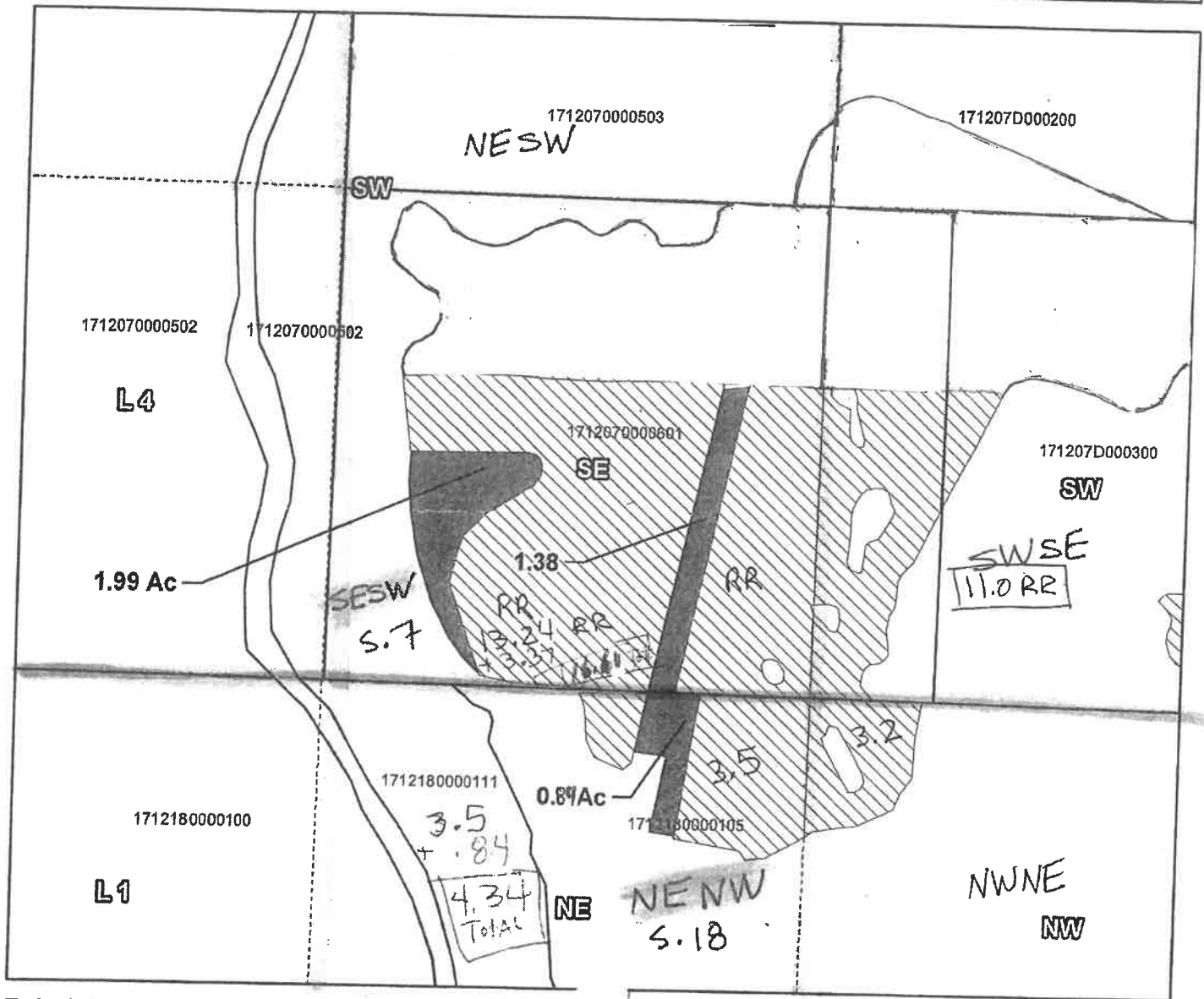
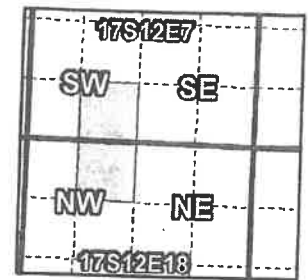
Instructions: Attach and label the corresponding final proof map.

# Swalley Irrigation District

2018 District Transfer, T-12939 Claim of Beneficial Use Map 1

Certificates: 74145

for Elkins, Ed



Taxlot 1712070000601, T17S R12E 07 SW/SE: 3.37 Acres On, 16.61 Acres Total (Cert # 74145)  
Taxlot 1712180000105, T17S R12E 18 NENW: 0.84 Acres On, 4.34 Acres Total (Cert # 74145)\*  
\* Includes ON acres from Map 2

- Pipelines and Canals
- Transfer
- Primary Water Right
- Taxlots

RECEIVED

MAY 29 2018

OWRD



1 inch = 400 feet

Prepared by Swalley Irrigation District | APRIL 2018

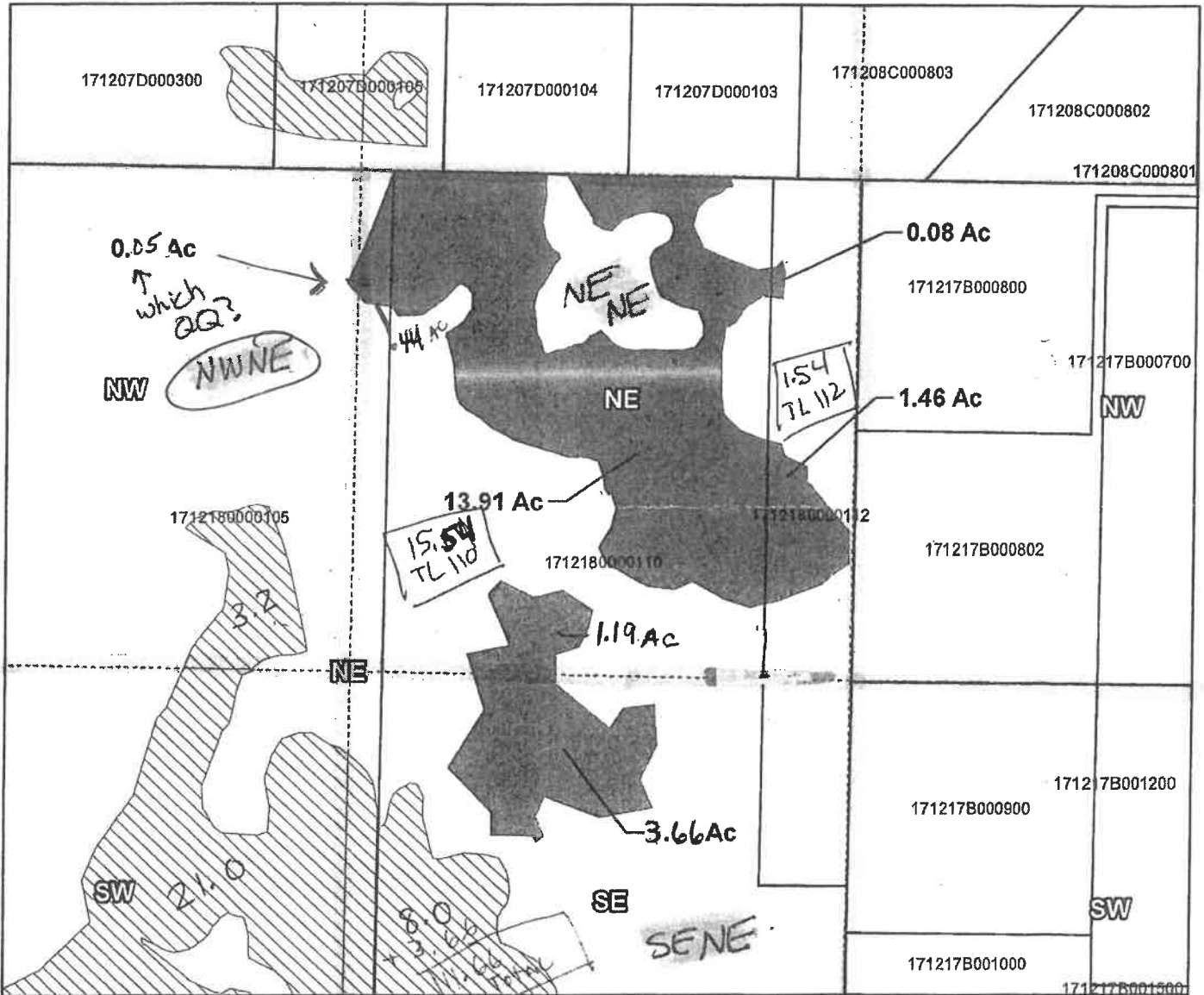
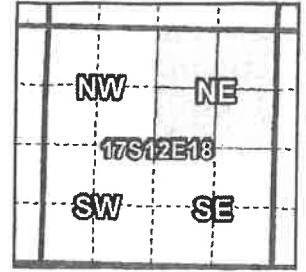


# Swalley Irrigation District

2018 District Transfer T-12939 Claim of Beneficial Use Map 2

Certificates: 74145

for Elkins, Ed



Taxlot 1712180000105, T17S R12E 18 NW/NE 0.05 Acres On, 3.25 Acres Total (Cert # 74145)\*  
Taxlot 1712180000110, T17S R12E 18 NE/NE/ 15.54 Acres On, 15.54 Acres Total (Cert # 74145)  
Taxlot 1712180000112, T17S R12E 18 NE/NE/ 1.54 Acres On, 1.54 Acres Total (Cert # 74145)✓  
Taxlot 1712180000110 T17S R12E 18 NE/SE: 3.66 Acres On, 11.66 Acres Total

- Pipelines and Canals
- Transfer
- Primary Water Right
- Taxlots

RECEIVED

MAY 29 2018

OWRD



1 inch = 400 feet

Prepared by Swalley Irrigation District | APRIL 2018