



Oregon Water Resources Department  
725 Summer Street NE, Suite A  
Salem, Oregon 97301-1266  
(503) 986-0900  
www.wrd.state.or.us

# District Permanent Water Right Transfer Claim of Beneficial Use

## 1. APPLICANT INFORMATION

District: Lacomb Irrigation District

Contact Person: Amberly Miller

Phone: 541-451-1588

Mailing Address: P.O. Box 2485

City: Lebanon State: OR

Zip: 97355

E-Mail address:

lacombid@yahoo.com

Transfer Number: T - 13340

Received by OWRD

OCT 29 2024

Salem, OR

## 2. WATER RIGHT(S)

Pursuant to OAR Chapter 690, Division 385, the district is submitting to the Water Resources Department this claim of beneficial use, with the appropriate fee, for the following water right(s):

*NOTE: Fees do not apply if the priority date is prior to July 9, 1987.*

PERMIT NUMBER	CERTIFICATE NUMBER	DECREE (name, volume, and page)	PRIMARY (P) OR SUPP (S)
S-19629	72469		<input checked="" type="checkbox"/> P <input type="checkbox"/> S
S-41359	88217		<input checked="" type="checkbox"/> P <input type="checkbox"/> S
-			<input type="checkbox"/> P <input type="checkbox"/> S
-			<input type="checkbox"/> P <input type="checkbox"/> S

## 3. AUTHORIZED POINT(S) OF DIVERSION (POD) / APPROPRIATION (POA)

The authorized point(s) of diversion / appropriation for the water right modified by the transfer are as follows:

PERMIT NUMBER	DECREE or CERTIFICATE	POD / POA #	SOURCE	LOCATION – MEASURED DISTANCES
S-19629	72469	1	Crabtree	11S 1E WM 25 NW/SE - 1220' S. & 2670' E. from W1/4 corner Sec. 25
S-41359	88217	2	Crabtree	11S 1E WM 25 SW/SE - 1300' S. & 2600' E. from W1/4 Cnr. Sec 25
-				
-				

#### **4. AUTHORIZED PLACE OF USE**

The summary of the perfected change in place of use authorized by the final order approving the water right transfer is listed in Table 1.

See ATTACHED LIST

[illegible]

## **5. MAP AND SITE REPORT**

☐ Attached is a map and site report for each water right listed in Table 1 that satisfies the requirements of OAR 690-385-7400.

Received by OWRD

OCT 29 2024

**Salem, OR**

## 6. SIGNATURES

The district certifies that it has inspected the place of use listed in Table I, and confirms the change in place of use has been completed consistent with the terms and conditions of the final order approving the transfer.

Seth S. Spencer

Signature of District Manager  
or District Board Chairperson

10-23-2024

Date

SETH SPENCER

Type or Print Name of District Manager  
or District Board Chairperson

Received by JWNLD

OCT 29 2024

Salem, OR

# Authorized POU Table for Claim of Beneficial Use T-13340

TABLE 1.		PLACE OF USE					Certificate 72469						
Cert/Decree	Cert/Perm	Transfer #	POD	USE	TWP	RNG	SEC	QQ	LOT	ACRES	USER NAME		
PRIMARY	SUPP	Transfer #	POD	USE	TWP	RNG	SEC	QQ	LOT	ACRES	USER NAME	DLC	
72469	88217	T-2019-001	#1	IRRIG	11	1W	9	SE/SW	600	2.00	Cawree, Frank		
72469	88217	T-2019-001	#1	IRRIG	11	1W	10	NE/SW	206	1.00	McCall, Marti		
72469	88217	T-2019-001	#1	IRRIG	11	1W	13	SE/SW	602	4.00	Berger, David		
72469	88217	T-2019-001	#1	IRRIG	11	1W	13	NE/SW	204	1.00	Nelson, Leon C. /Crockett, Carol A.		
72469	88217	T-2019-001	#1	IRRIG	11	1W	14	NE/SE	909	2.00	Kizer, Mike/Sheryl		
72469	88217	T-2019-001	#1	IRRIG	11	1W	14	SW/SE	804	1.00	Hansen, Arlyn		
72469	88217	T-2019-001	#1	IRRIG	11	1W	15	NE/NW	206	0.70	Brunette, Chris		
72469	88217	T-2019-001	#1	IRRIG	11	1W	15	NW/NE	206	1.80	Brunette, Chris		
72469	88217	T-2019-001	#1	IRRIG	11	1W	15	NE/NW	314	3.00	Spahn, Margaret/Markowitz, Don		
72469	88217	T-2019-001	#1	IRRIG	11	1W	24	NW/NW	1100	20.90	Peaster, Martin/Rose		
72469	88217	T-2019-001	#1	IRRIG	11	1W	36	NE/NE	105	4.00	Borntrager, Marvin/Kristi		
72469	88217	T-2019-001	#1	IRRIG	11	1E	19	NW/NW	800	2.00	Patterson, Gloria		
72469	88217	T-2019-001	#1	IRRIG	11	1E	21	SW/SE	2500	1.80	Fewx, Jacob/Julianna		
72469	88217	T-2019-001	#1	IRRIG	11	1E	30	SW/NW	1000	2.50	McKinnon, Scott/Soph	DLC 40	
72469	88217	T-2019-001	#1	IRRIG	11	1E	30	SW/NW	1002	2.00	Black, David/Tracy	DLC 40	
72469	88217	T-2019-002	#1	IRRIG	11	1W	24	NW/NW	1100	6.50	Peaster, Martin/Rose		
										56.20	Total		

Received by OWRD

OCT 29 2024

Salern, OR

RECEIVED  
DEC 27 2019  
OWRD



## Authorized POU Table for Claim of Beneficial Use T-13340

[illegible]

Received by OWRD

JAN 13 2020

Salem, OR

Received by OWRD

OCT 29 2024

Salem, OR

T-13340

**BEFORE THE WATER RESOURCES DEPARTMENT  
OF THE  
STATE OF OREGON**

In the Matter of Transfer Application	)	FINAL ORDER APPROVING
T-13340, Linn County	)	A DISTRICT PERMANENT TRANSFER FOR
	)	PLACE OF USE

**Authority**

Oregon Revised Statutes (ORS) 540.570 to 540.580 establish the process in which a district may submit a request to transfer a water right within district boundaries. Oregon Administrative Rule (OAR) Chapter 690, Division 385 implements the statutes and provides the Department's procedures and criteria for evaluating district transfer applications.

**Applicant**

LACOMB IRRIGATION DISTRICT  
PO BOX 2485  
LEBANON, OR 97355

Received by OWRD

OCT 29 2024

Salem, OR

**Findings of Fact**

1. On December 27, 2019, Lacombe Irrigation District (LID) filed a district transfer application to permanently change the place of use under Certificates 72469 and 88217. The Department assigned the application number T-13340.
2. Notice of the District Permanent Transfer Application was published on January 7, 2020, pursuant to ORS 540.580 and OAR 690-385-4400. No comments were filed in response to the notice.
3. On January 8, 2020, LID submitted an amended map to clarify the place of use for one parcel. On January 13, 2020, LID submitted amended tables for Certificate 88217 and a superseding map, changing the proposed location of 6.5 acres.

4. The portion of the first right to be transferred is as follows:

**Certificate:** 72469 in the name of LACOMB IRRIGATION DISTRICT (perfected under Permit S-19629)

**Use:** PRIMARY IRRIGATION OF 56.2 ACRES

**Priority Date:** JANUARY 20, 1932

**Limit/Duty:** The amount of water used for irrigation, together with the amount secured under any other right existing for the same lands, is limited to ONE-EIGHTIETH

This is an order in other than a contested case. This order is subject to judicial review under ORS 183.484. Any petition for judicial review must be filed within the 60-day time period specified by ORS 183.484(2). Pursuant to ORS 536.075 and OAR 137-004-0080, you may petition for judicial review or petition the Director for reconsideration of this order. A petition for reconsideration may be granted or denied by the Director, and if no action is taken within 60 days following the date the petition was filed, the petition shall be deemed denied.

Within 20 days after this final order is issued (i.e., mailing date), the district or any protestant may file with the commission exceptions to the final order. The commission shall issue an order granting or denying the exceptions within 30 days after receiving the exceptions. ORS 540.580(10).

of one cubic foot per second per acre, or its equivalent for each acre irrigated and shall be further limited to a diversion of not to exceed 4.0 acre-feet for each acre irrigated during the irrigation season of each year.

Source: CRABTREE CREEK, TRIBUTARY OF SOUTH SANTIAM RIVER

**Authorized Point of Diversion:**

Twp	Rng	Mer	Sec	Q-Q	Measured Distances
11 S	1 E	WM	25	NW SE	1220 FEET SOUTH AND 2670 FEET EAST FROM THE WEST 1/4 CORNER OF SECTION 25

**Authorized Place of Use:**

IRRIGATION								
Twp	Rng	Mer	Sec	Q-Q	Acres	Tax Lot	Water User	Notice
11 S	1 E	WM	19	SE NW	7.4	500	BEAUMONT	2019-001
11 S	1 W	WM	9	NE SW	6.0	600	CAWRSE	2019-001
11 S	1 W	WM	9	NW SW	11.0	600	CAWRSE	2019-001
11 S	1 W	WM	9	NW SW	3.0	601	CAWRSE	2019-001
11 S	1 W	WM	14	SW SW	9.8	702	JOHNSON	2019-001
11 S	1 W	WM	25	NW SE	6.5	1100	WIGGINS	2019-002
11 S	1 W	WM	26	SE NW	12.5	402	PAINE	2019-001
TOTAL					56.2			

Received by OWRD  
OCT 29 2024

5. Transfer Application T-13340 proposes to change the place of use to:

Salem, OR

**Proposed Place of Use:**

IRRIGATION									
Twp	Rng	Mer	Sec	Q-Q	DLC	Acres	Tax Lot	Water User	Notice
11 S	1 E	WM	19	NW NW		2.0	800	PATTERSON	2019-001
11 S	1 E	WM	21	SW SE		1.8	2500	FEWXX	2019-001
11 S	1 E	WM	30	SW NW	40	2.0	1002	BLACK	2019-001
11 S	1 E	WM	30	SW NW	40	2.5	1000	MCKINNON	2019-001
11 S	1 W	WM	9	SE SW		2.0	600	CAWRSE	2019-001
11 S	1 W	WM	10	NE SW		1.0	206	MCCALL	2019-001
11 S	1 W	WM	13	NE SW		1.0	204	NELSON / CROCKETT	2019-001
11 S	1 W	WM	13	SE SW		4.0	602	BERGER	2019-001
11 S	1 W	WM	14	NE SE		2.0	909	KIZER	2019-001
11 S	1 W	WM	14	SW SE		1.0	804	HANSEN	2019-001
11 S	1 W	WM	15	NW NE		1.8	206	BRUNETTE	2019-001
11 S	1 W	WM	15	NE NW		0.7	206	BRUNETTE	2019-001
11 S	1 W	WM	15	NE NW		3.0	314	SPAHN	2019-001
11 S	1 W	WM	24	NW NW		20.9	1100	PEASTER	2019-001
11 S	1 W	WM	24	NW NW		6.5	1100	PEASTER	2019-002
11 S	1 W	WM	36	NE NE		4.0	105	BORNTRAGER	2019-001
TOTAL						56.2			

6. The portion of the second right to be transferred is as follows:

**Certificate:** 88217 in the name of LACOMB IRRIGATION DISTRICT (perfected under Permit S-41359)

**Use:** PRIMARY IRRIGATION OF 40.0 ACRES

**Priority Date:** MAY 10, 1965



**Limit/Duty:** If for irrigation, this appropriation is limited to a diversion of ONE-EIGHTIETH of one cubic foot per second, or its equivalent for each acre irrigated, and shall be further limited to a diversion of not to exceed 2.5 acre-feet per acre for each acre irrigated during the irrigation season of each year.

**Source:** CRABTREE CREEK, TRIBUTARY OF SOUTH SANTIAM RIVER

**Authorized Point of Diversion:**

Twp	Rng	Mer	Sec	Q-Q	Measured Distances
11 S	1 E	WM	25	SW SE	1300 FEET SOUTH AND 2600 FEET EAST FROM THE WEST 1/4 CORNER OF SECTION 25

**Authorized Place of Use:**

IRRIGATION								
Twp	Rng	Mer	Sec	Q-Q	Acres	Tax Lot	Water User	Notice
11 S	1 W	WM	23	SE SE	8.5	601	LINDNER	2019-001
11 S	1 W	WM	24	SW SW	31.5	1301	LINDNER	2019-001
TOTAL					40.0			

7. Transfer Application T-13340 proposes to change the place of use to:

**Proposed Place of Use:**

IRRIGATION								
Twp	Rng	Mer	Sec	Q-Q	Acres	Tax Lot	Water User	Notice
11 S	1 W	WM	9	NW NE	0.5	205	ZWICK / LEWIS	2019-001
11 S	1 W	WM	9	SW NE	9.5	205	ZWICK / LEWIS	2019-001
11 S	1 W	WM	13	NW NW	5.0	100	ROBERTS	2019-001
11 S	1 W	WM	13	SE NW	5.0	207	SPENCER	2019-001
11 S	1 W	WM	15	NW NE	3.1	203	TEMP	2019-001
11 S	1 W	WM	15	SW NE	11.9	203	TEMP	2019-001
11 S	1 W	WM	24	NW NW	5.0	1100	PEASTER	2019-001
TOTAL					40.0			

Received by OWRD

OCT 29 2024

Salem, OR

8. The Department finds that the district permanent transfer application was submitted according to ORS 540.580 and OAR 690-385-4000, contains the information required under OARs 690-385-4200 and 690-385-2000, and includes maps meeting the requirements of OARs 690-385-4300 and 690-385-2200.
9. The Department finds that the proposed district permanent transfer meets all the criteria set forth in ORS 540.580 and OAR 690-385-4000.
10. The proposed change in places of use will not result in enlargement of the right as defined in OAR 690-385-0100(4).
11. The proposed change in place of use will not result in injury to other water rights as defined in OAR 690-385-0100(6).
12. Any other applicable requirements for district permanent water right transfers are met as required in OAR 690-385-4500.




### Conclusions of Law

The proposed changes in place of use as proposed in Transfer Application T-13340 comply with and satisfy the requirements of ORS 540.580 and OAR 690-385-4500.

### Now, therefore, it is ORDERED:

1. The proposed change in place of use to the water rights evidenced by Certificates 72469 and 82217 are approved.
2. The right to the use of the water is restricted to beneficial use at the place of use not modified by this order and is subject to all other conditions and limitations contained in Certificates 72469 and 82217.
3. The place of use from which the water right is removed by T-13340 shall no longer be irrigated under the transferred right.
4. The water user shall maintain and operate the existing measurement device and shall make such improvements as may be required by the Department.
5. Full beneficial use of the water shall be made, consistent with the terms of this order, on or before **October 1, 2021**. A Claim of Beneficial Use shall be submitted by EPID to the Department within one year after the deadline for completion of the changes and full beneficial use of the water.
6. Water right Certificates 72469 and 82217 are modified. After satisfactory proof of completion has been determined by the Department, a superseding water right certificate will be issued when the Department determines it is necessary for record keeping.

Dated in Salem, Oregon on FEB 11 2020

  
Lisa J. Jaramillo, Transfer and Conservation Section Manager for  
THOMAS M. BYLER, DIRECTOR  
Oregon Water Resources Department

Received by OWRD

OCT 29 2024

Salem, OR

FEB 12 2020

Mailing Date: \_\_\_\_\_



# CLAIM OF BENEFICIAL USE Site Report

Received by OWRC

OCT 29 2024

Salem, OR

Transfer Number: T - 13340

District Internal Notice #: T-2019-001

User Name: Lacombe Irrigation District

## Place of Use:

USE	POD #	TWP	RNG	SEC	QQ	DLC	GOV'T LOT	TAX LOT	ACRES
IRRIG	#2	11S	1W	9	SW/NE			205	9.50
IRRIG	#2	11S	1W	9	NW/NE			205	0.50

## District Conveyance System:

Description of Delivery System: Open Canal, some individual piping

Headgate: Yes Canal: OPEN

## Beneficial Use:

Description of Beneficial Use: Grass / Pasture

Method Used to Apply Water: sprinkler

Method Used to Calculate Beneficial Use: Measure wheel.

User Interviewed: ☒ Yes ( ) No

Beneficial Use Made as Authorized: ☒ Yes ( ) No

Description of Beneficial Use if Less than Authorized:

Inspected By: Seth Spunk Date: 10-23-2024

**Instructions:** Attach and label the corresponding final proof map.

LINN COUNTY  
SEC. 9 T11S R1W *NE 1/4*



SW 1/4 of the NE 1/4; NW 1/4 of the NE 1/4  
Scale - 1" = 600'

RECEIVED

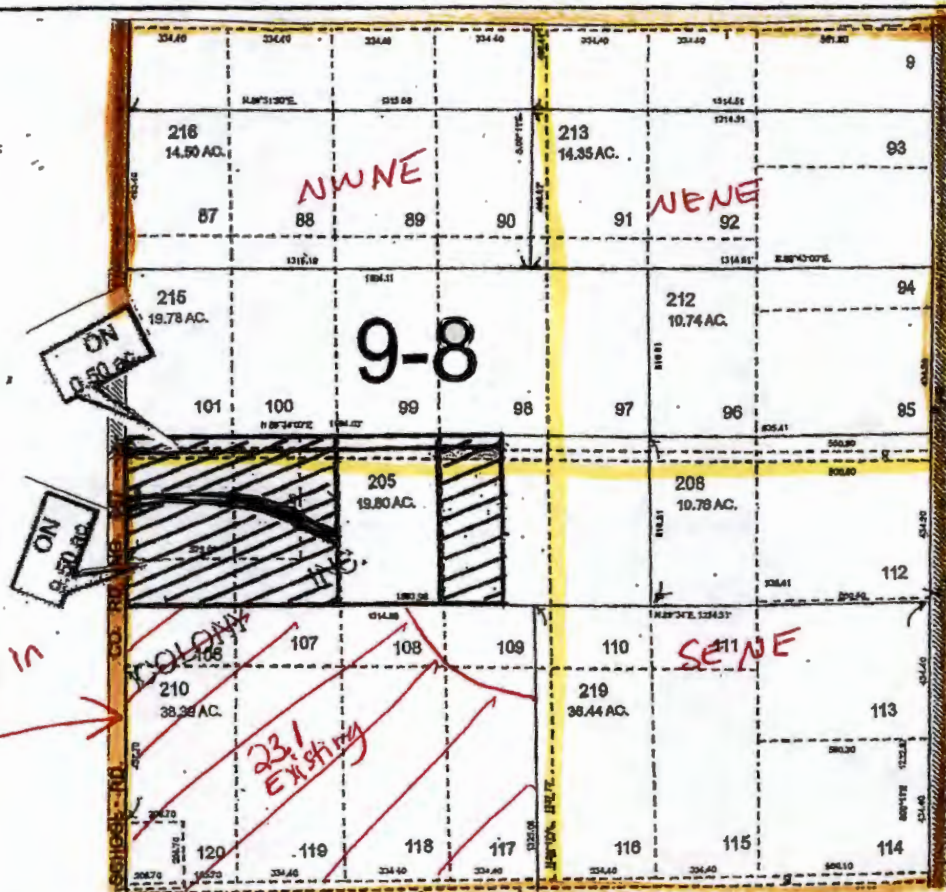
SEP 18 2019

OWRD

Received by OWRD

OCT 29 2024

Salem, OR



"ON Map"

District Transfer #T-2019-001  
Certificate #88217

DLC:

WATER RIGHTS TRANSFER

Lacomb  
Irrigation  
District

GARY & CYNTHIA ZWICK  
& VIRGINIA LEWIS  
TAX LOT #205 - 9.50 ACRES  
TAX LOT #205 - 0.50 ACRES

9.50 ACRES  
0.50 ACRES

	EXISTING WATER RIGHTS
	OFF LANDS
	ON LANDS
	PARCELS W/ WATER RIGHTS





# CLAIM OF BENEFICIAL USE Site Report

Received by OWRD

OCT 29 2024

Transfer Number: T - 13340

District Internal Notice #: T-2019-001

Salem, OR

User Name: Lacombe Irrigation District

## Place of Use:

USE	POD #	TWP	RNG	SEC	QQ	DLC	GOV'T LOT	TAX LOT	ACRES
IRRIG	#1	11S	1E	19	NW/NW			800	2.00

## District Conveyance System:

Description of Delivery System: Open Canal, some individual piping

Headgate: Yes Canal: OPEN

## Beneficial Use:

Description of Beneficial Use: Blueberries

Method Used to Apply Water: Sprinklers

Method Used to Calculate Beneficial Use: Measure Wheel

User Interviewed: ☒ Yes ☐ No

Beneficial Use Made as Authorized: ☒ Yes ☐ No

Description of Beneficial Use if Less than Authorized:

Inspected By: Sarah Spurr Date: 10-23-2024

**Instructions:** Attach and label the corresponding final proof map.



Received by OWRD

OCT 29 2024

Salem, OR

**LINN COUNTY  
SEC. 19 T11S R1E**

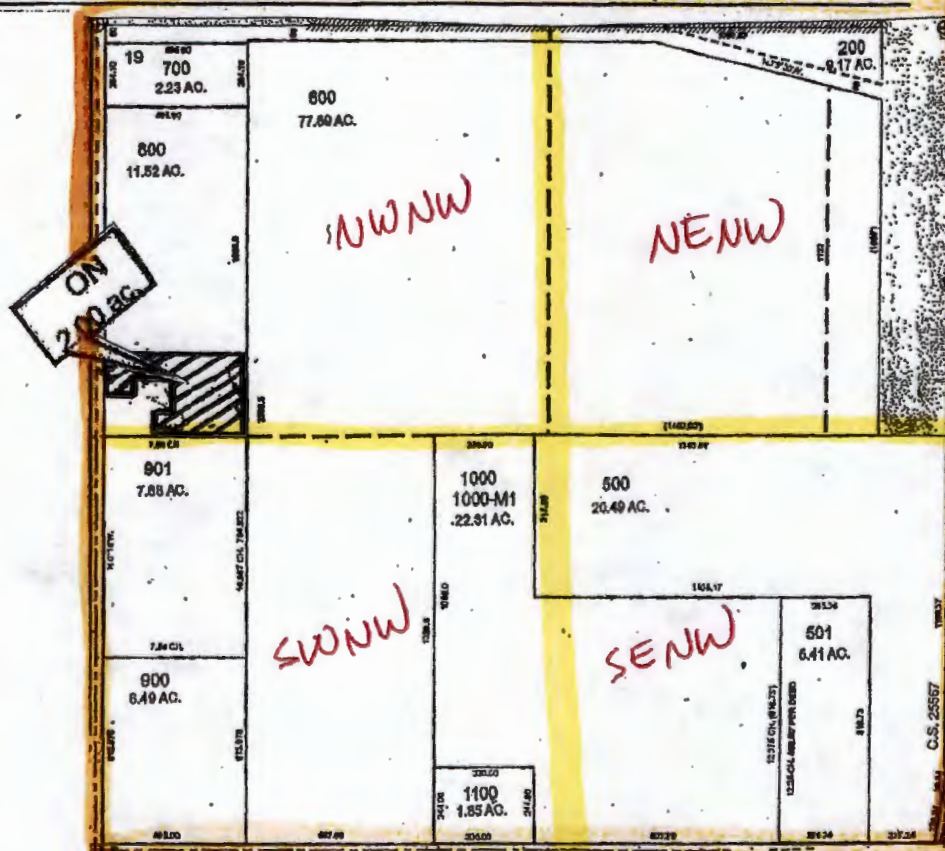


NW<sup>1</sup>/<sub>4</sub> of the NW <sup>1</sup>/<sub>4</sub>

Scale - 1" = 600'

*NW<sup>1</sup>/<sub>4</sub>* **RECEIVED**  
SEP 18 2019

**OWRD**



"ON Map"


District Transfer #T-2019-001  
Certificate #72469

DLC:

Lacomb  
Irrigation  
District

**WATER RIGHTS TRANSFER**  
**PATTERSON, GLORIA**  
**TAX LOT #800**

2.00 ACRES





# CLAIM OF BENEFICIAL USE

## Site Report

Received by OWRD

OCT 29 2024

Salem, OR

Transfer Number: T - 13340

District Internal Notice #: T-2019-001

User Name: Lacombe Irrigation District

### Place of Use:

USE	POD #	TWP	RNG	SEC	QQ	DLC	GOV'T LOT	TAX LOT	ACRES
IRRIG	#1	11S	1E	21	SW/SE			2500	1.80

### District Conveyance System:

Description of Delivery System: Open Canal, some individual piping

Headgate: no Canal: OPEN

### Beneficial Use:

Description of Beneficial Use: Pasture Grass

Method Used to Apply Water: Sprinkler

Method Used to Calculate Beneficial Use: Measure Wheel

User Interviewed: ☒ Yes ☐ No

Beneficial Use Made as Authorized: ☒ Yes ☐ No

Description of Beneficial Use if Less than Authorized:

Inspected By: Simon Spence

Date: 10-23-2024

**Instructions:** Attach and label the corresponding final proof map.



OCT 29 2024

**Salem, OR**

**LINN COUNTY**  
**SEC. 21 T11S R1E** SE 1/4

RECEIVED

SEP 18 2019

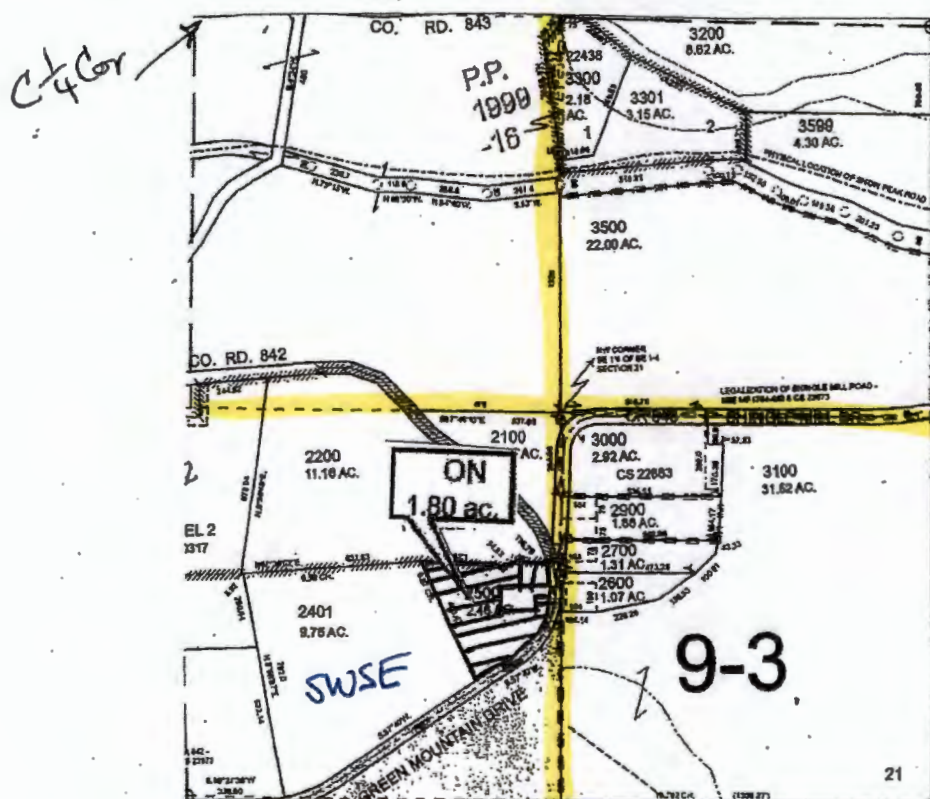
OWRD



N

**SW<sup>1</sup>/<sub>4</sub> of the SE <sup>1</sup>/<sub>4</sub>**

**Scale - 1" = 600'**



## “ON Map”

**District Transfer #T-2019-001**  
**Certificate #72469**

**DLC:**

## WATER RIGHTS TRANSFER

**Lacomb  
Irrigation  
District**

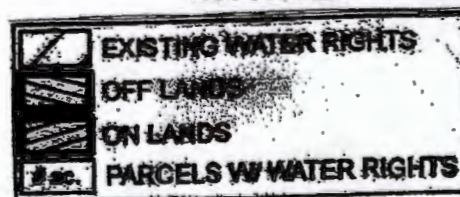
**JACOB & JULIANNA FEWX**  
**TAX LOT #2500**

**1.80 ACRES**

Received by OWRD

DEC 27 2019

Salem, OR





CLAIM OF BENEFICIAL USE  
Site Report

Received by OWRD  
OCT 29 2024

Salem, OR

Transfer Number: T - 13340

District Internal Notice #: T-2019-001

User Name: Lacombe Irrigation District

Place of Use:

USE	POD #	TWP	RNG	SEC	QQ	DLC	GOV'T LOT	TAX LOT	ACRES
IRRIG	#1	11S	1W	24	NW/NW			1100	6.50
IRRIG	#2	11S	1W	24	NW/SW			1100	5.00
IRRIG	#1	11S	1W	24	NW/NW			1100	20.90

District Conveyance System:

Description of Delivery System: Open Canal, some individual piping

Headgate: Yes Canal: OPEN

Beneficial Use:

Description of Beneficial Use: Grass / Hay

Method Used to Apply Water: Water Gun

Method Used to Calculate Beneficial Use: Measure Wheel

User Interviewed: ☒ Yes ☐ No

Beneficial Use Made as Authorized: ☒ Yes ☐ No

Description of Beneficial Use if Less than Authorized:

Inspected By: Sen Spencer

Date: 10-23-2024





Received by OWRD

OCT 29 2024

Salem, OR

**LINN COUNTY**  
**SEC. 24 T11S R1W**

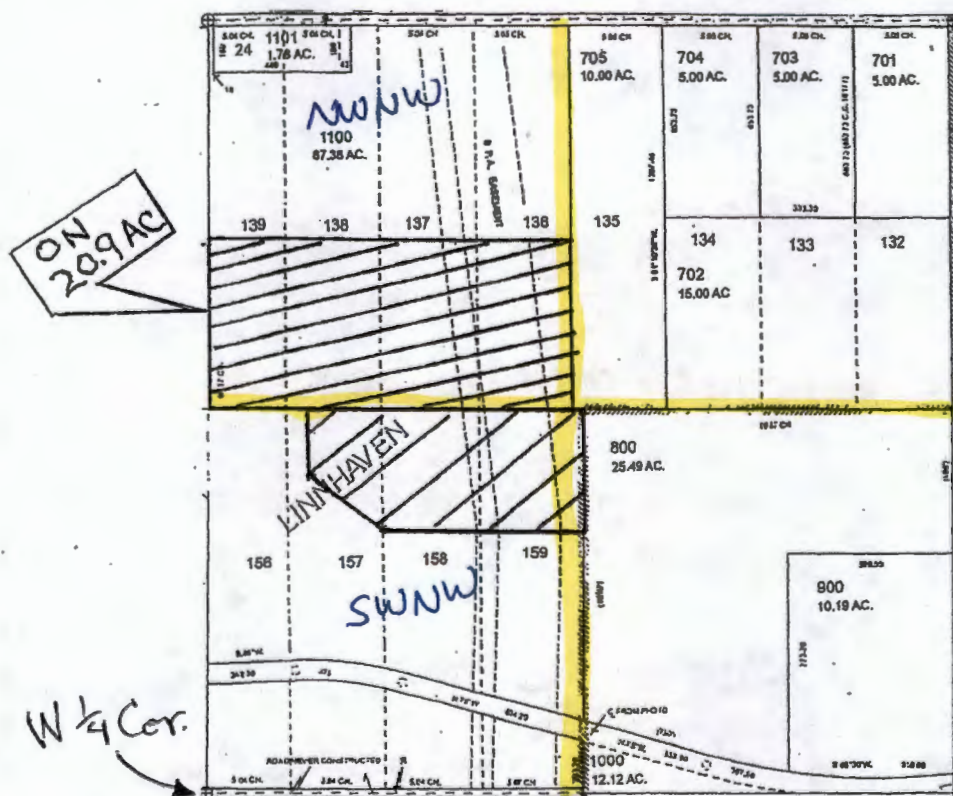
RECEIVED

SEP 18 2019

**OWRD**

NW  $\frac{1}{4}$ 

**Scale - 1" = 600'**



## “ON Map”

**District Transfer #T-2019-001**  
**Certificate #72469**

**DLC:**

## WATER RIGHTS TRANSFER

**Lacomb  
Irrigation  
District**

**PEASTER, MARTIN & ROSE**  
**TAX LOT #1100**

20.90 ACRES NW NW

Received by OWRD

DEC 27 2019

**Salem, OR**





# CLAIM OF BENEFICIAL USE Site Report

Transfer Number: T - 13340

District Internal Notice #: T-2019-001

User Name: Lacombe Irrigation District

Received by OWRD

OCT 29 2024

Place of Use:

Salem, OR

USE	POD #	TWP	RNG	SEC	QQ	DLC	GOV'T LOT	TAX LOT	ACRES
IRRIG	#1	11S	1E	30	SW/NW	40		1002	2.00

## District Conveyance System:

Description of Delivery System: Open Canal, some individual piping

Headgate: Yes Canal: OPEN

## Beneficial Use:

Description of Beneficial Use: Pasture, Grass

Method Used to Apply Water: Pipe, Sprinkler

Method Used to Calculate Beneficial Use: Measuring Wheel

User Interviewed: ☒ Yes ☐ No

Beneficial Use Made as Authorized: ☒ Yes ☐ No

Description of Beneficial Use if Less than Authorized:

Inspected By: Scott Spencer Date: 10-23-2024

Instructions: Attach and label the corresponding final proof map.

Received by OWRD

OCT 29 2024

Salem, OR

**LINN COUNTY  
SEC. 30 T11S R1E**



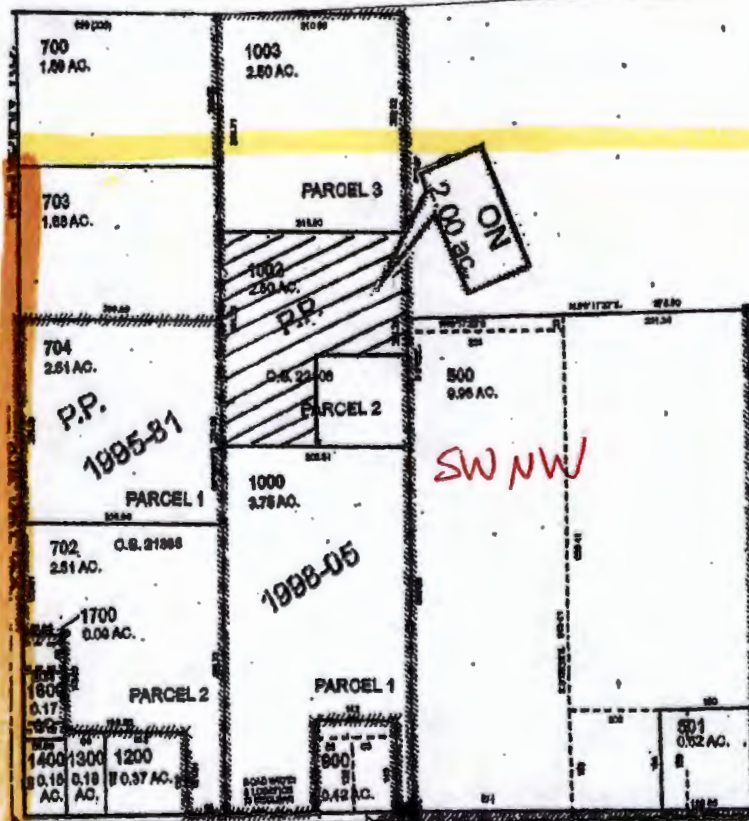
**SW 1/4 of the NW 1/4**

**Scale - 1" = 600'**

**RECEIVED**

**SEP 18 2019**

**OWRD**



**"ON Map"**

**District Transfer #T-2019-001  
Certificate #72469**

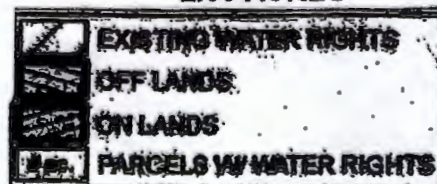
**DLC: 40**

**WATER RIGHTS TRANSFER**

**Lacomb  
Irrigation  
District**

**DAVID & TRACI BLACK  
TAX LOT #1002**

**2.00 ACRES**







# CLAIM OF BENEFICIAL USE Site Report

Received by OWRD

OCT 29 2024

Transfer Number: T - 13340

District Internal Notice #: T-2019-001

Salem, OR

User Name: Lacombe Irrigation District

## Place of Use:

USE	POD #	TWP	RNG	SEC	QQ	DLC	GOV'T LOT	TAX LOT	ACRES
IRRIG	#1	11S	1W	13	SE/SW			602	4.00

## District Conveyance System:

Description of Delivery System: Open Canal, some individual piping

Open Canal

Headgate: Yes Canal: OPEN

## Beneficial Use:

Description of Beneficial Use: Grass Crop / Pasture

Method Used to Apply Water: sprinkler

Method Used to Calculate Beneficial Use: Acres calculated w/ measure wheel

User Interviewed: ☒ Yes ( ) No

Beneficial Use Made as Authorized: ☒ Yes ( ) No

Description of Beneficial Use if Less than Authorized:

Inspected By: Lisa Spence

Date: 10-23-2024

Instructions: Attach and label the corresponding final proof map.

Received by OWRD

OCT 29 2024

Salem, OR

LINN COUNTY  
SEC. 13 T11S R1W

RECEIVED

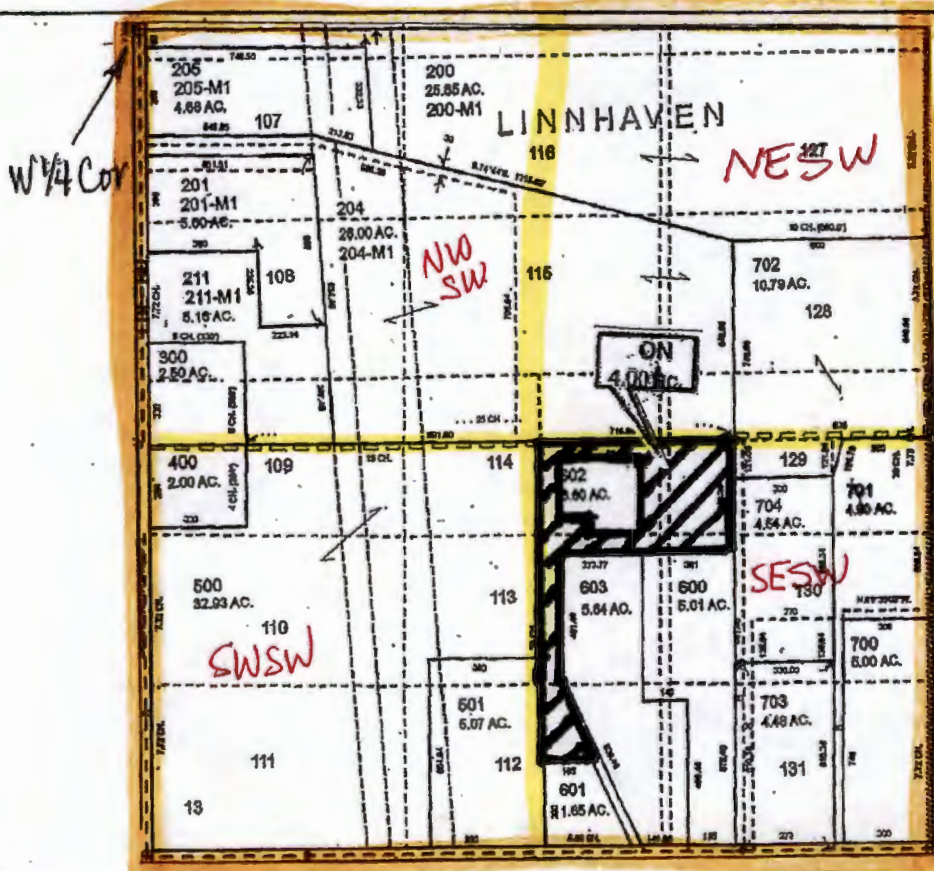
SEP 18 2019

OWRD



SE 1/4 of the SW 1/4

Scale - 1" = 600'



"ON Map"

District Transfer #T-2019-001  
Certificate #72469


DLC:

WATER RIGHTS TRANSFER

Lacomb  
Irrigation  
District

DAVID BERGER  
TAX LOT #602

4.00 ACRES





# CLAIM OF BENEFICIAL USE

## Site Report

Received by OWRD

OCT 29 2024

Salem, OR

Transfer Number: T - 13340

District Internal Notice #: T-2019-001

User Name: Lacombe Irrigation District

### Place of Use:

USE	POD #	TWP	RNG	SEC	QQ	DLC	GOV'T LOT	TAX LOT	ACRES
IRRIG	#1	11S	1E	30	SW/NW	40		1000	2.50

### District Conveyance System:

Description of Delivery System: Open Canal, some individual piping

Headgate: Yes Canal: OPEN

### Beneficial Use:

Description of Beneficial Use: Pasture / Hay / Garden

Method Used to Apply Water: Sprinklers

Method Used to Calculate Beneficial Use: Measure Wheel

User Interviewed: ☒ Yes ☐ No

Beneficial Use Made as Authorized: ☒ Yes ☐ No

Description of Beneficial Use if Less than Authorized:

Inspected By: Sara Spencer Date: 10-23-2024

Instructions: Attach and label the corresponding final proof map.



Received by OWRD

OCT 29 2024

Salem, OR

**LINN COUNTY  
SEC. 30 T11S R1E**



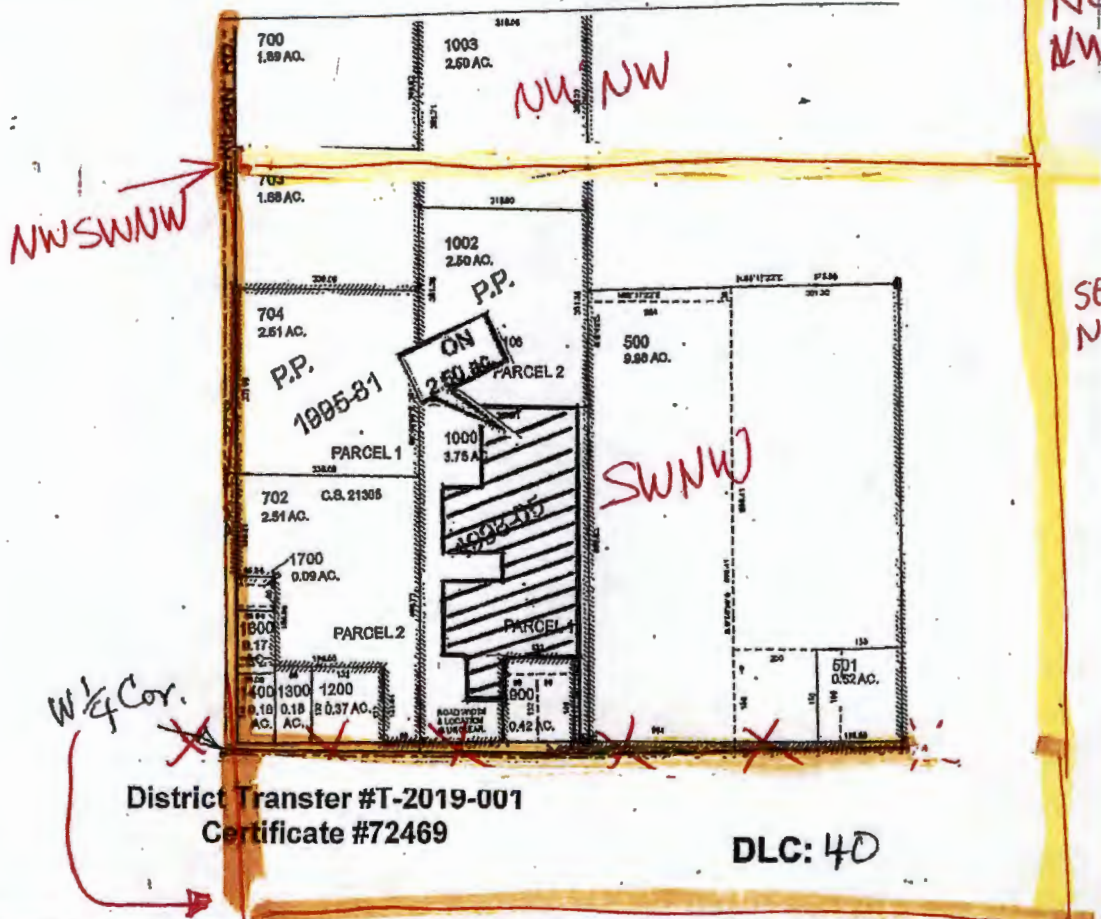
**SW 1/4 of the NW 1/4**

**Scale - 1" = 600'**

**RECEIVED**

**SEP 18 2019**

**OWRD**



**"ON Map"**

**District Transfer #T-2019-001  
Certificate #72469**

**DLC: 40**

**WATER RIGHTS TRANSFER**

**Lacomb  
Irrigation  
District**

**SCOTT & SOPHIE MCKINNON  
TAX LOT #1000**

**2.50 ACRES**

	EXISTING WATER RIGHTS
	OFF LANDS
	ON LANDS
	PARCELS W/ WATER RIGHTS





# CLAIM OF BENEFICIAL USE

Site Report

Received by OWRD

OCT 29 2024

Salem, OR

Transfer Number: T - 13340

District Internal Notice #: T-2019-001

User Name: Lacombe Irrigation District

## Place of Use:

USE	POD #	TWP	RNG	SEC	QQ	DLC	GOV'T LOT	TAX LOT	ACRES
IRRIG	#1	11S	1W	9	SE/SW			600	2.0

## District Conveyance System:

Description of Delivery System: Open Canal, some individual piping

Headgate: YES Canal: OPEN

## Beneficial Use:

Description of Beneficial Use: Grass Pasture / Garden

Method Used to Apply Water: Sprinkler

Method Used to Calculate Beneficial Use: Measure Wheel

User Interviewed: ☒ Yes ☐ No

Beneficial Use Made as Authorized: ☒ Yes ☐ No

Description of Beneficial Use if Less than Authorized:

Inspected By: Seth Spencer

Date: 10-23-2024

Instructions: Attach and label the corresponding final proof map.

2024  
SOS

Received by OWRD

OCT 29 2024

Salem, OR

LINN COUNTY  
SEC. 9 T11S R1W SW 1/4 RECEIVED

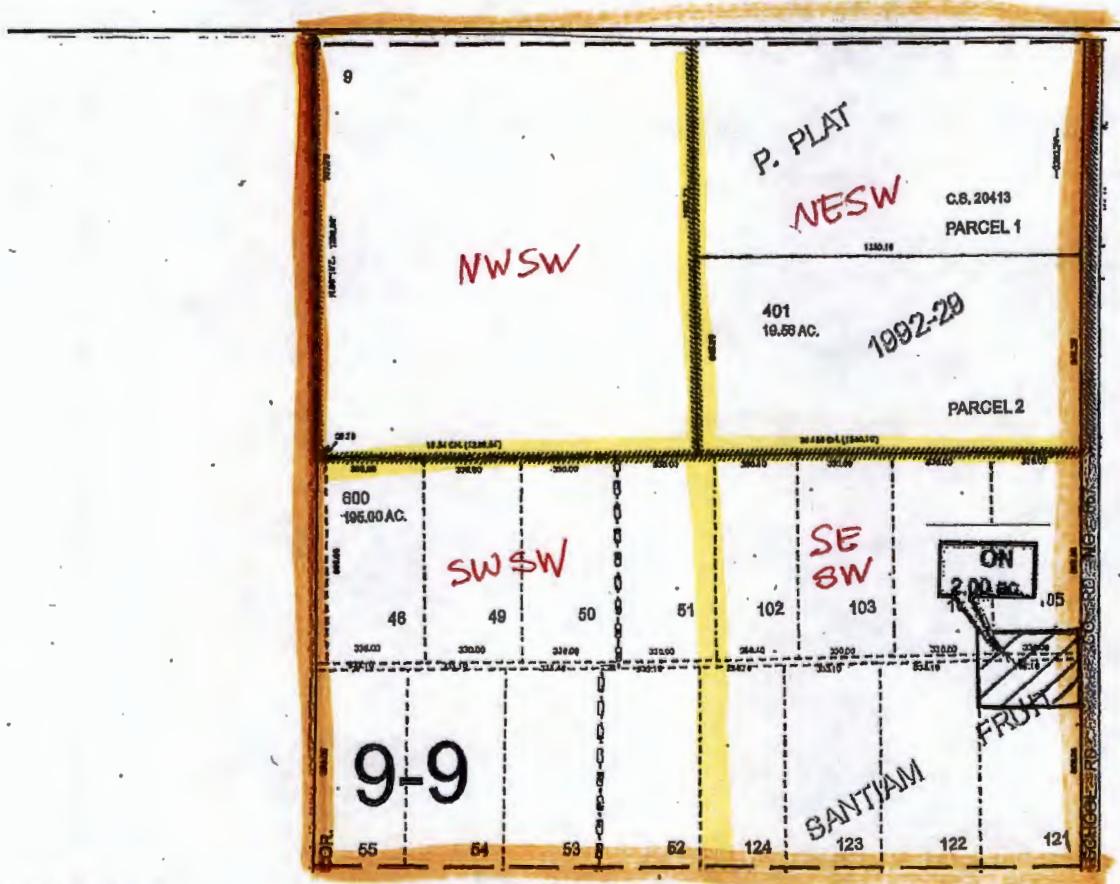
SEP 18 2019

OWRD



SE 1/4 of the SW 1/4

Scale - 1" = 600'



"ON Map"

District Transfer #T-2019-001  
Certificate #72469

DLC:

WATER RIGHTS TRANSFER

Lacomb  
Irrigation  
District

Frank Cawrse  
Tax Lot #600

2.00 ACRES

	EXISTING WATER RIGHTS
	OFF LANDS
	ON LANDS
	PARCELS W/ WATER RIGHTS



# CLAIM OF BENEFICIAL USE Site Report

Received by OWRD

10/29/2024

Salem, OR

Transfer Number: T - 13340

District Internal Notice #: T-2019-001

User Name: Lacombe Irrigation District

## Place of Use:

USE	POD #	TWP	RNG	SEC	QQ	DLC	GOV'T LOT	TAX LOT	ACRES
IRRIG	#1	11S	1W	10	NE/SW			206	1.0

## District Conveyance System:

Description of Delivery System: Open Canal, some individual piping

Headgate: yes Canal: OPEN

## Beneficial Use:

Description of Beneficial Use: Pasture

Method Used to Apply Water: Sprinkler

Method Used to Calculate Beneficial Use: Measure Wheel

User Interviewed: ☒ Yes ☐ No

Beneficial Use Made as Authorized: ☒ Yes ☐ No

Description of Beneficial Use if Less than Authorized:

Inspected By: Scott Spencer

Date: 10-29-2024

**Instructions:** Attach and label the corresponding final proof map.



OCT 29 2024

Salem, OR

LINN COUNTY  
SEC. 10 T11S R1W



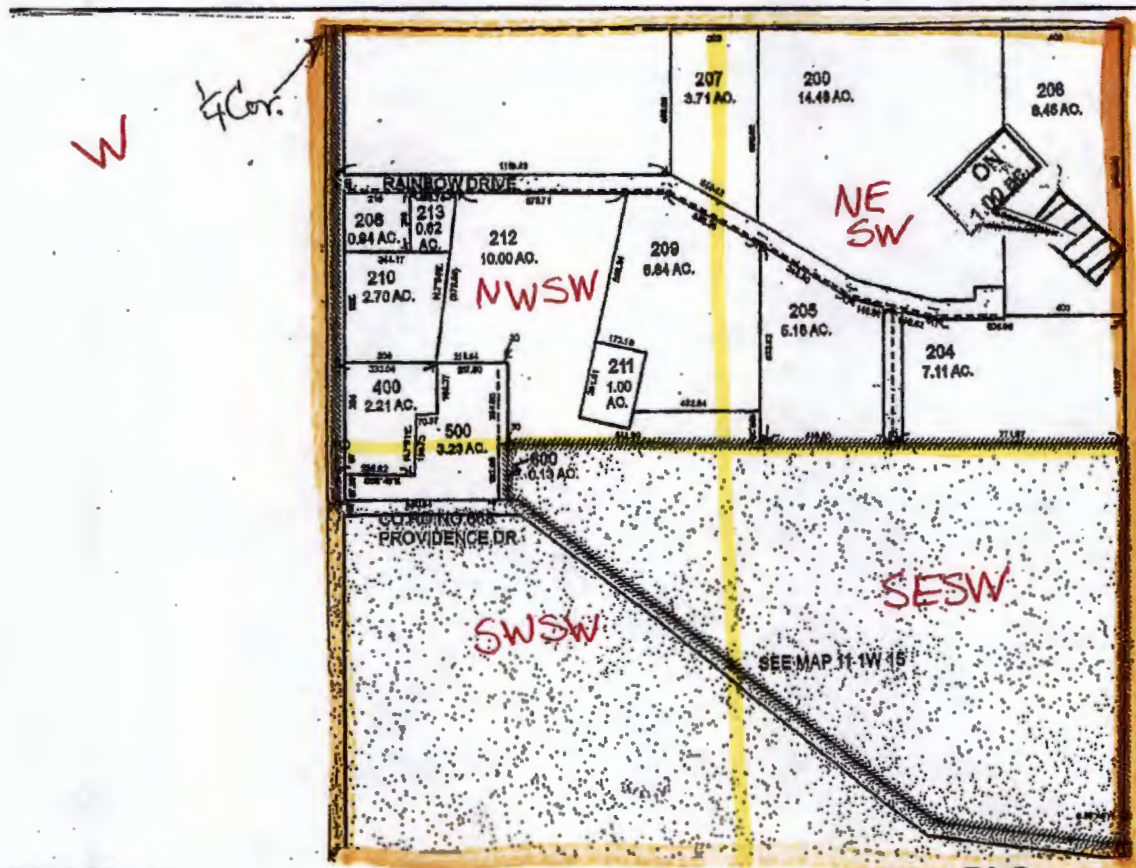
Sw 1/4

RECEIVED

SEP 18 2019

OWRD

Scale - 1" = 600'



"ON Map"

District Transfer #T-2019-001  
Certificate #72469

DLC:

WATER RIGHTS TRANSFER

Lacomb  
Irrigation  
District

McCALL, MARTI  
TAX LOT #206

1.00 ACRES in NESW

	EXISTING WATER RIGHTS
	OFF LANDS
	ON LANDS
	PARCELS W/ WATER RIGHTS



# CLAIM OF BENEFICIAL USE Site Report

Received by OWRD

OCT 29 2024

Salem, OR

Transfer Number: T - 13340

District Internal Notice #: T-2019-001

User Name: Lacombe Irrigation District

## Place of Use:

USE	POD #	TWP	RNG	SEC	QQ	DLC	GOV'T LOT	TAX LOT	ACRES
IRRIG	#1	11S	1W	13	NE/SW			204	1.00

## District Conveyance System:

Description of Delivery System: Open Canal, some individual piping

Headgate: yes Canal: OPEN

## Beneficial Use:

Description of Beneficial Use: Pasture

Method Used to Apply Water: Sprinklers

Method Used to Calculate Beneficial Use: Measure Wheel

User Interviewed: ☒ Yes ☐ No

Beneficial Use Made as Authorized: ☒ Yes ☐ No

Description of Beneficial Use if Less than Authorized:

Inspected By: Seis Spence

Date: 10-23-2024

**Instructions:** Attach and label the corresponding final proof map.



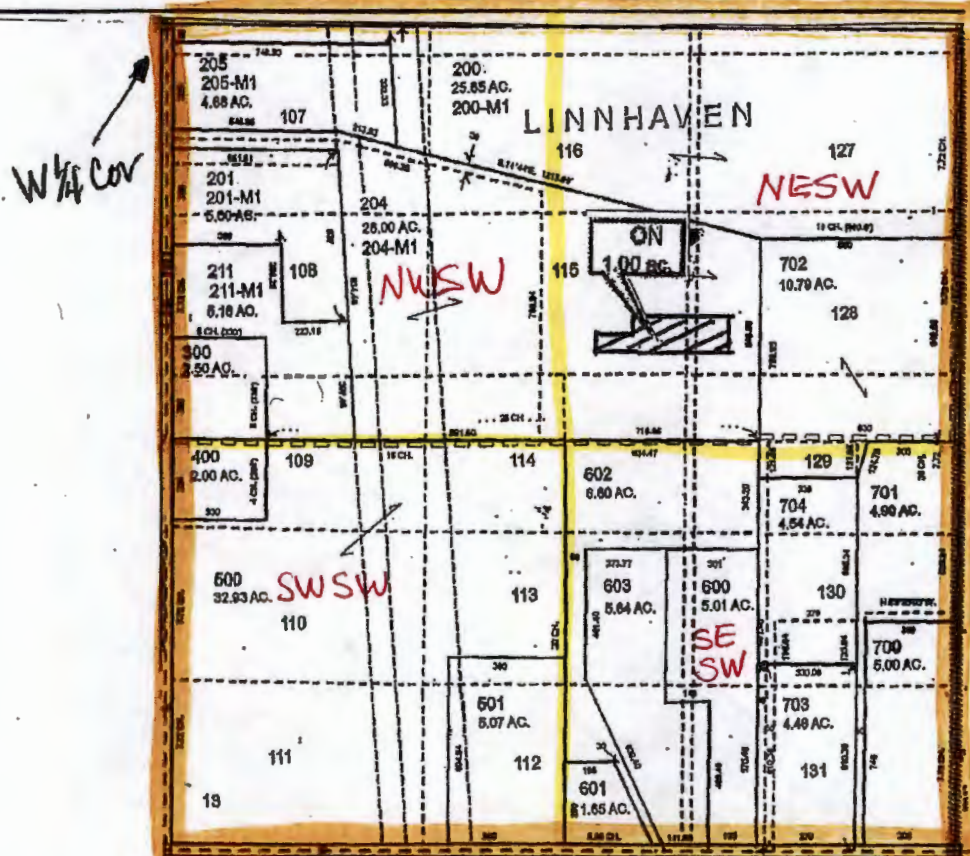
## SEP 18 2019

OWRD



**NE $\frac{1}{4}$  of the SW  $\frac{1}{4}$**

**Scale - 1" = 600'**



## “ON Map”

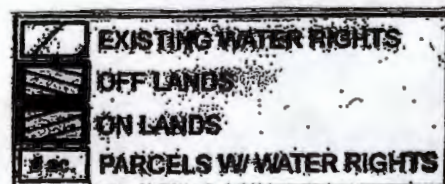
**District Transfer #T-2019-001**  
**Certificate #72469**

**DLC:**

**Lacomb  
Irrigation  
District**

**LEON NELSON &  
CAROL A. CROCKETT  
TAX LOT #204**

**1.00 ACRES**







# CLAIM OF BENEFICIAL USE Site Report

Transfer Number: T - 13340

District Internal Notice #: T-2019-001 Received by OWRD

User Name: Lacombe Irrigation District

OCT 29 2024

Place of Use:

Salem, OR

USE	POD #	TWP	RNG	SEC	QQ	DLC	GOV'T LOT	TAX LOT	ACRES
IRRIG	#1	11S	1W	14	NE/SE			909	2.00

## District Conveyance System:

Description of Delivery System: Open Canal, some individual piping

open canal, piping

Headgate: yes Canal: OPEN

## Beneficial Use:

Description of Beneficial Use: Pasture/Hay

Method Used to Apply Water: Sprinkler

Method Used to Calculate Beneficial Use: Measure Wheel

User Interviewed: ( ☒ ) Yes ( ) No

Beneficial Use Made as Authorized: ( ☒ ) Yes ( ) No

Description of Beneficial Use if Less than Authorized:

Inspected By: Seth Spencer Date: 10-23-24

**Instructions:** Attach and label the corresponding; final proof map.

OCT 29 2024

**Salem, OR**

**LINN COUNTY**  
**SEC. 14 T11S R1W**

SE 14

RECEIVED

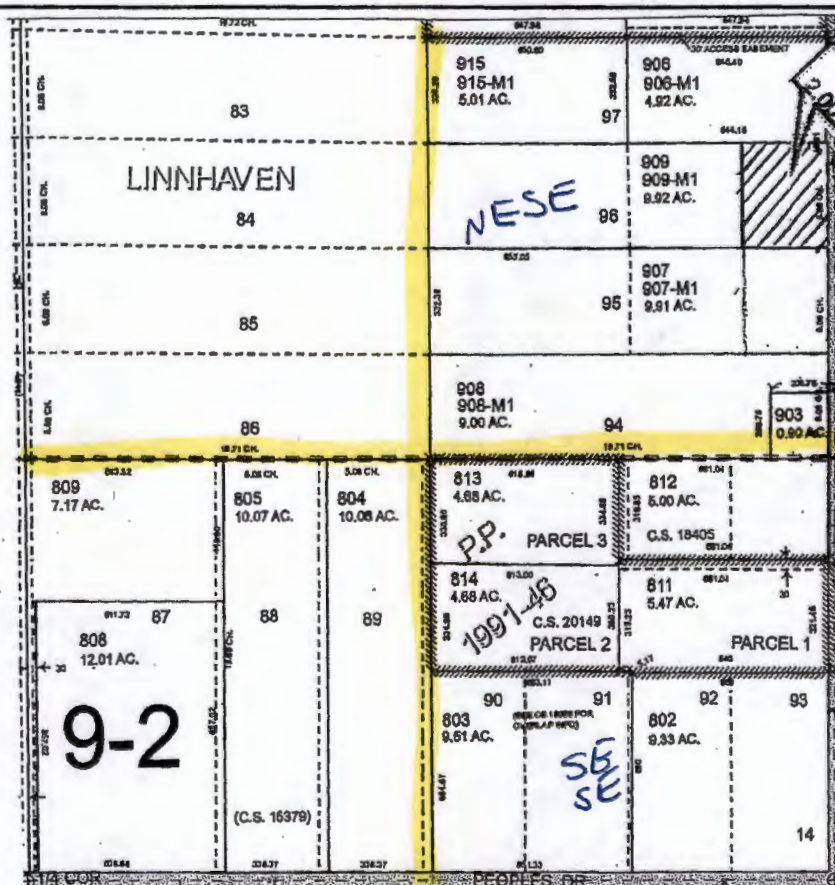
SEP 18 2019

**OWRD**



**NE<sup>1</sup>/<sub>4</sub> of the SE <sup>1</sup>/<sub>4</sub>**

**Scale - 1" = 600'**



## “ON Map”

**District Transfer #T-2019-001**  
**Certificate #72469**

**DLC:**

## WATER RIGHTS TRANSFER

**Lacomb  
Irrigation  
District**

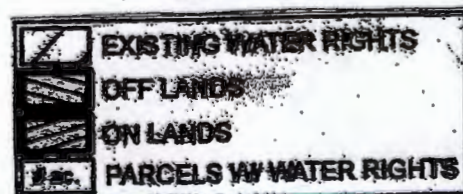
**MIKE & SHERYL KIZER**  
**TAX LOT #909**

**2.00 ACRES**

Received by OWRD

DEC 27 2019

Salem, OR





# CLAIM OF BENEFICIAL USE Site Report

Transfer Number: T - 13340

District Internal Notice #: T-2019-001 Received by OWRD

User Name: Lacombe Irrigation District

OCT 29 2024

Place of Use:

Salem, OR

USE	POD #	TWP	RNG	SEC	QQ	DLC	GOV'T LOT	TAX LOT	ACRES
IRRIG	#1	11S	1W	14	SW/SE			804	1.00

## District Conveyance System:

Description of Delivery System: Open Canal, some individual piping

Headgate: yes Canal: OPEN

## Beneficial Use:

Description of Beneficial Use: Pasture Grass

Method Used to Apply Water: Sprinkler

Method Used to Calculate Beneficial Use: Measure Wheel

User Interviewed: ☒ Yes ( ) No

Beneficial Use Made as Authorized: ☒ Yes ( ) No

Description of Beneficial Use if Less than Authorized:

Inspected By: Seth Spencer Date: 10-23-2024

Instructions: Attach and label the corresponding final proof map.



Received by OWRD

OCT 29 2024

~~Salem, OR~~

LINN COUNTY  
 SEC. 14 T11S R1W SE 1/4 RECEIVED

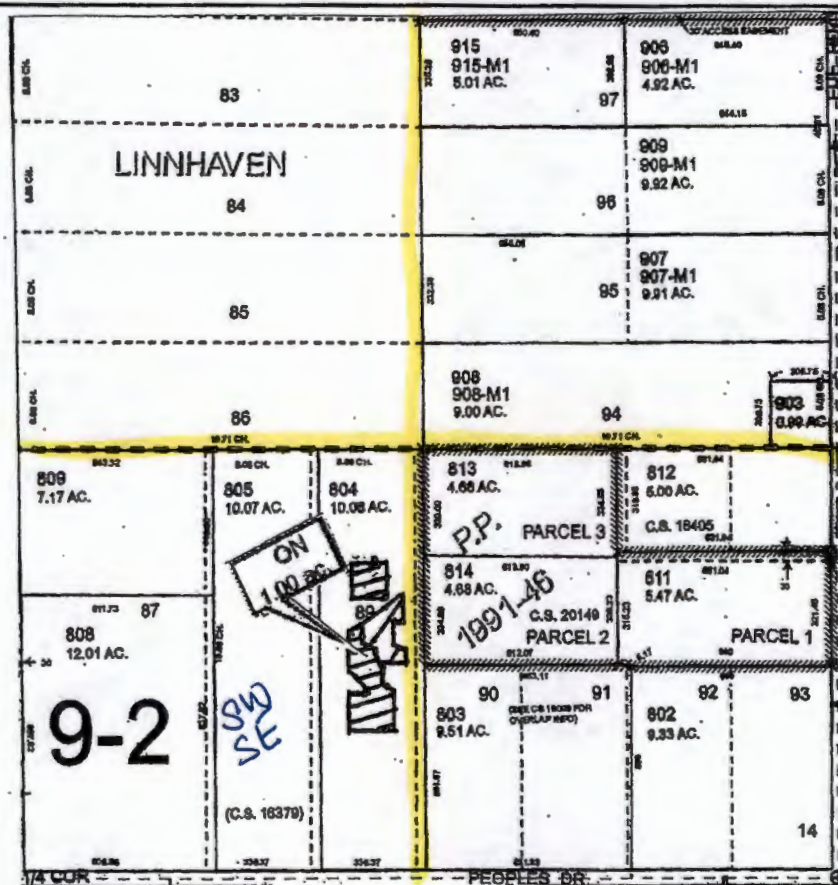
SEP 18 2019

OWRD



**SW<sup>1</sup>/<sub>4</sub> of the SE <sup>1</sup>/<sub>4</sub>**

**Scale - 1" = 600'**



## “ON Map”

**District Transfer #T-2019-001**  
**Certificate #72469**

**DLC:**

## WATER RIGHTS TRANSFER

**Lacomb  
Irrigation  
District**

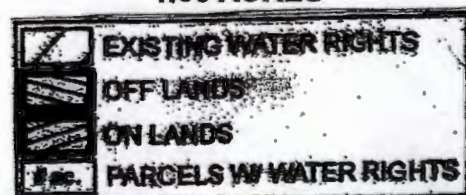
**HANSEN, ARLYN**  
**TAX LOT #804**

**1.00 ACRES**

Received by OWRD

DEC 27 2019

Salerno, DE





# CLAIM OF BENEFICIAL USE Site Report

Transfer Number: T - 13340

District Internal Notice #: T-2019-001

User Name: Lacombe Irrigation District

Received by OWRD

OCT 29 2024

Place of Use:

Salem, OR

USE	POD #	TWP	RNG	SEC	QQ	DLC	GOV'T LOT	TAX LOT	ACRES
IRRIG	#1	11S	1W	15	NW/NE			206	1.80
IRRIG	#1	11S	1W	15	NE/NW			206	0.70

## District Conveyance System:

Description of Delivery System: Open Canal, some individual piping

open canal

Headgate: Yes Canal: OPEN

## Beneficial Use:

Description of Beneficial Use: Orchard - fruit

Method Used to Apply Water: Sprinkler

Method Used to Calculate Beneficial Use: Measure wheel

User Interviewed: ☒ Yes ( ) No

Beneficial Use Made as Authorized: ☒ Yes ( ) No

Description of Beneficial Use if Less than Authorized:

Inspected By: Scott Spence

Date: 10-23-2024

**Instructions:** Attach and label the corresponding final proof map.



Received by OWRD

OCT 29 2024

Salem, OR

**LINN COUNTY  
SEC. 15 T11S R1W**

**RECEIVED**

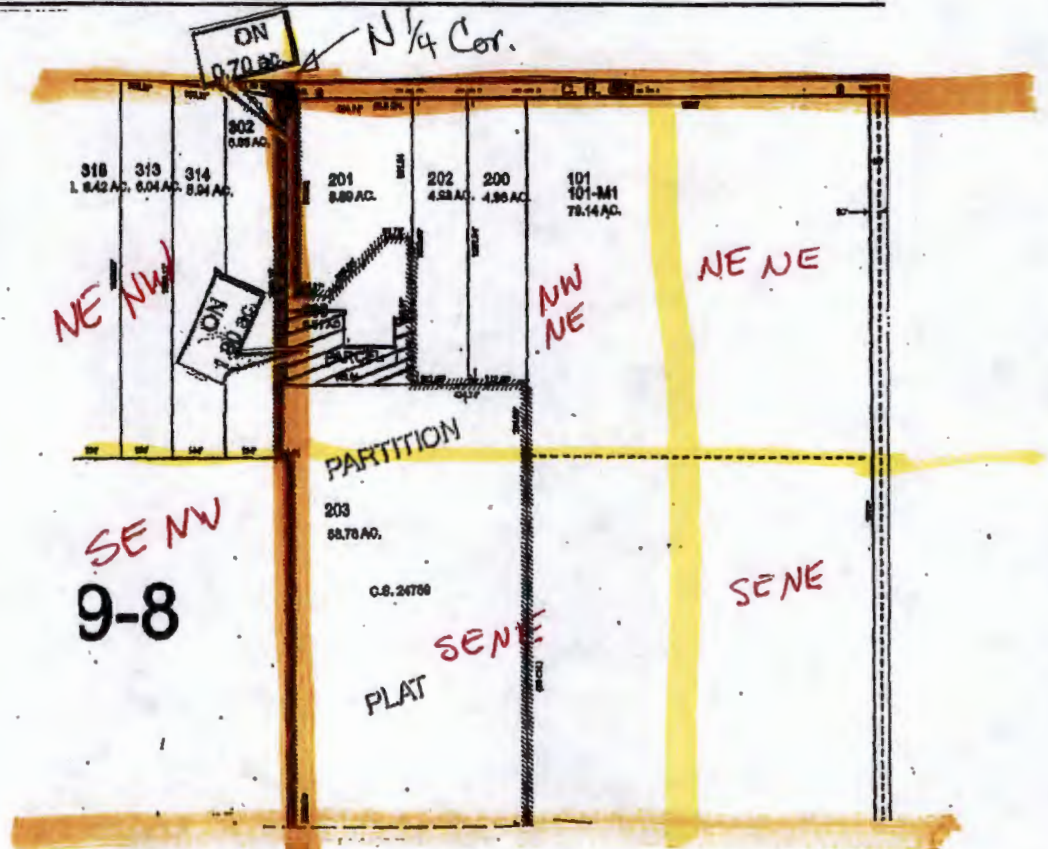
**SEP 18 2019**

**OWRD**



**NE 1/4 of the NW 1/4; NW 1/4 of the NE 1/4**

**Scale - 1" = 600'**



**"ON Map"**

**District Transfer #T-2019-001  
Certificate #72469**


**DLC:**

**WATER RIGHTS TRANSFER**

**Lacomb  
Irrigation  
District**

**BRUNETTE, CHRIS  
TAX LOT #206  
TAX LOT #206**

**0.70 ACRES NE NW  
1.80 ACRES NW NE**







# CLAIM OF BENEFICIAL USE Site Report

Transfer Number: T - 13340

District Internal Notice #: T-2019-001

Received by OWRD

User Name: Lacombe Irrigation District

OCT 29 2024

Place of Use:

Salem, OR

USE	POD #	TWP	RNG	SEC	QQ	DLC	GOV'T LOT	TAX LOT	ACRES
IRRIG	#1	11S	1W	15	NE/NW			314	3.00

## District Conveyance System:

Description of Delivery System: Open Canal, some individual piping

Headgate: NO Canal: OPEN

## Beneficial Use:

Description of Beneficial Use: Hazelnut Orchard

Method Used to Apply Water: Water Tank Distribution

Method Used to Calculate Beneficial Use: Measure Wheel

User Interviewed: ☒ Yes ☐ No

Beneficial Use Made as Authorized: ☒ Yes ☐ No

Description of Beneficial Use if Less than Authorized:

Inspected By: Steve Smith

Date: 10-23-2024

Instructions: Attach and label the corresponding final proof map.

Received by OWRD

OCT 29 2024

Salem, OR

**LINN COUNTY**  
**SEC. 15 T11S R1W**

*NW 1/4*

**RECEIVED**

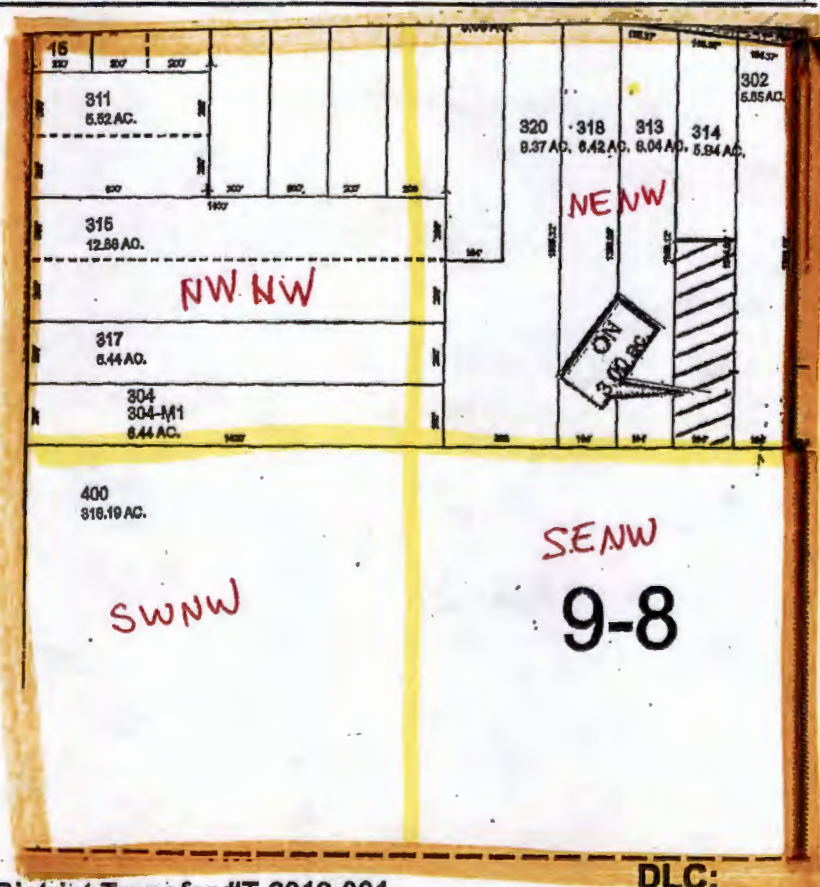
**SEP 18 2019**

**OWRD**



**NE 1/4 of the NW 1/4**

**Scale - 1" = 600'**



**"ON Map"**

**District Transfer #T-2019-001**  
**Certificate #72469**

**DLC:**

**WATER RIGHTS TRANSFER**

**Lacomb**  
**Irrigation**  
**District**

**MARGARET SPAHN &**  
**DON MARKOWITZ**  
**TAX LOT #314**

**3.00 ACRES**

	EXISTING WATER RIGHTS
	OFF LANDS
	ON LANDS
	PARCELS W/ WATER RIGHTS





# CLAIM OF BENEFICIAL USE Site Report

Transfer Number: T - 13340

District Internal Notice #: T-2019-001 Received by OWRD

User Name: Lacombe Irrigation District

OCT 29 2024

Place of Use:

Salem, OR

USE	POD #	TWP	RNG	SEC	QQ	DLC	GOV'T LOT	TAX LOT	ACRES
IRRIG	#1	11S	1W	36	NE/NE			105	4.00

## District Conveyance System:

Description of Delivery System: Open Canal, some individual piping

Headgate: Yes Canal: OPEN

## Beneficial Use:

Description of Beneficial Use: Grass / Hay / Pasture  
Method Used to Apply Water: Sprinkler

Method Used to Calculate Beneficial Use: Measure Wheel

User Interviewed: ( ☒ ) Yes ( ) No

Beneficial Use Made as Authorized: ( ☒ ) Yes ( ) No

Description of Beneficial Use if Less than Authorized:

Inspected By: Sean Spence Date: 10-23-24

Instructions: Attach and label the corresponding final proof map.



Received by OWRD

OCT 29 2024

Salem, OR

**LINN COUNTY**  
**SEC. 36 T11S R1W NE 1/4**



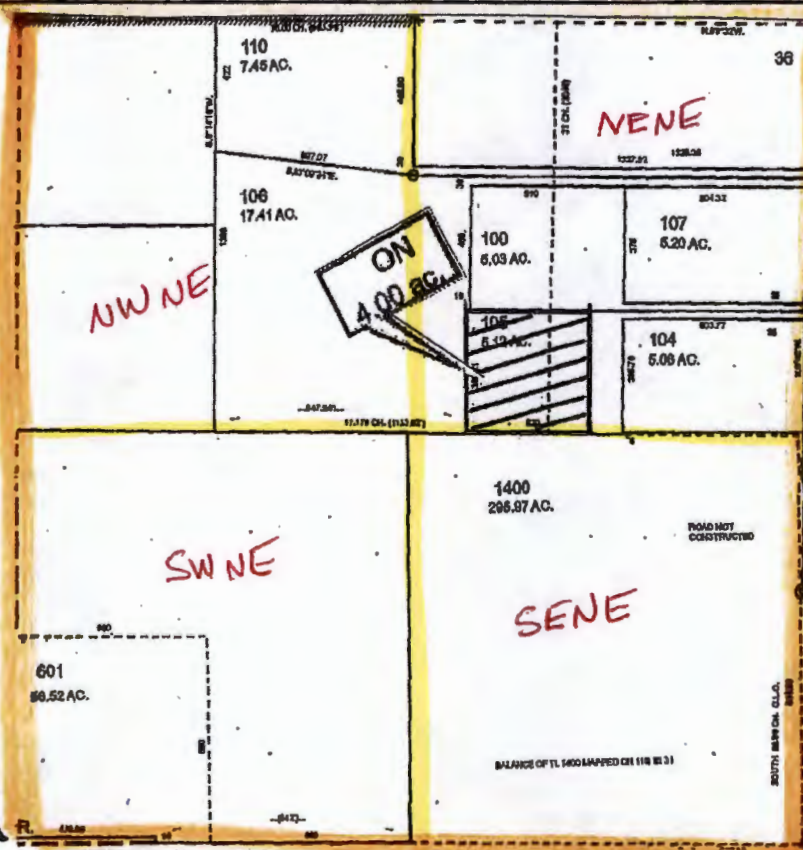
NE 1/4 of the NE 1/4

Scale - 1" = 600'

**RECEIVED**

**SEP 18 2019**

**OWRD**



"ON Map"

District Transfer #T-2019-001  
Certificate #72469


DLC:

**WATER RIGHTS TRANSFER**

Lacomb  
Irrigation  
District

MARVIN & KRISTI BORNTAGER  
TAX LOT #105

4.00 ACRES





# CLAIM OF BENEFICIAL USE Site Report

Received by OWRD

Transfer Number: T - 13340

District Internal Notice #: T-2019-001

OCT 29 2024

User Name: Lacombe Irrigation District

Salem, OR

## Place of Use:

USE	POD #	TWP	RNG	SEC	QQ	DLC	GOV'T LOT	TAX LOT	ACRES
IRRIG	#2	11S	1W	13	NW/NW			100	5.00

## District Conveyance System:

Description of Delivery System: Open Canal, some individual piping

Headgate: Yes Canal: OPEN

## Beneficial Use:

Description of Beneficial Use: Grass / Hay / Pasture

Method Used to Apply Water: Sprinkler

Method Used to Calculate Beneficial Use: Measure Wheel

User Interviewed: ( ☒ ) Yes ( ) No

Beneficial Use Made as Authorized: ( ☒ ) Yes ( ) No

Description of Beneficial Use if Less than Authorized:

Inspected By: Leta Sprunt

Date: 10-23-2024

**Instructions:** Attach and label the corresponding final proof map.



OCT 29 2024

Salem, OR

LINN COUNTY  
SEC. 13 T11S R1W

NW 1/4

RECEIVED

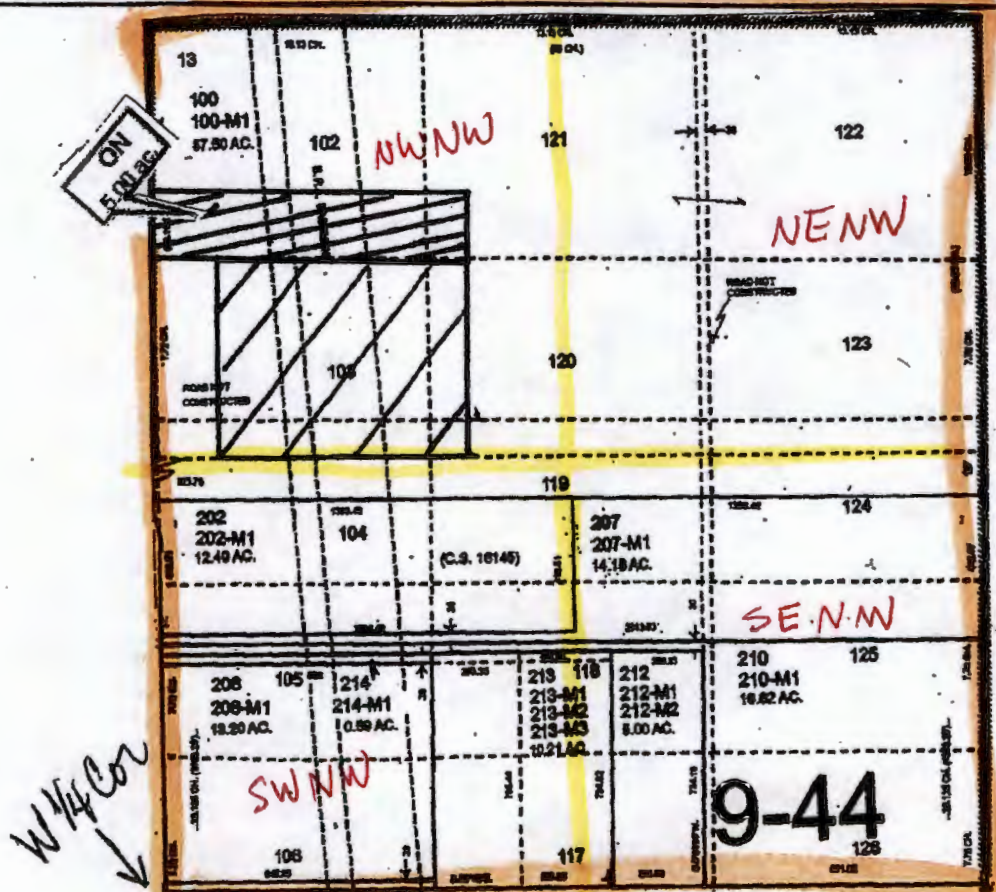
SEP 18 2019

OWRD



NW 1/4 of the NW 1/4

Scale - 1" = 600'



"ON Map"

District Transfer #T-2019-001  
Certificate #88217


DLC:

WATER RIGHTS TRANSFER

Lacomb  
Irrigation  
District

RICHARD & NANCY ROBERTS  
TAX LOT #100

5.00 ACRES in NW 1/4







# CLAIM OF BENEFICIAL USE Site Report

Transfer Number: T - 13340

District Internal Notice #: T-2019-001

Received by OWRD

User Name: Lacombe Irrigation District

OCT 29 2024

Place of Use:

Salem, OR

USE	POD #	TWP	RNG	SEC	QQ	DLC	GOV'T LOT	TAX LOT	ACRES
IRRIG	#2	11S	1W	13	SE/NW			207	5.00

## District Conveyance System:

Description of Delivery System: Open Canal, some individual piping

Headgate: Canal: OPEN

## Beneficial Use:

Description of Beneficial Use: Orchard

Method Used to Apply Water: Sprinklers

Method Used to Calculate Beneficial Use: Measure wheel

User Interviewed: (X) Yes ( ) No

Beneficial Use Made as Authorized: (X) Yes ( ) No

Description of Beneficial Use if Less than Authorized:

Inspected By: [Signature]

Date: 10-23-2024

Instructions: Attach and label the corresponding final proof map.

OCT 29 2024

**Salem, OR**

**LINN COUNTY**  
**SEC. 13 T11S R1W** NW 1/4



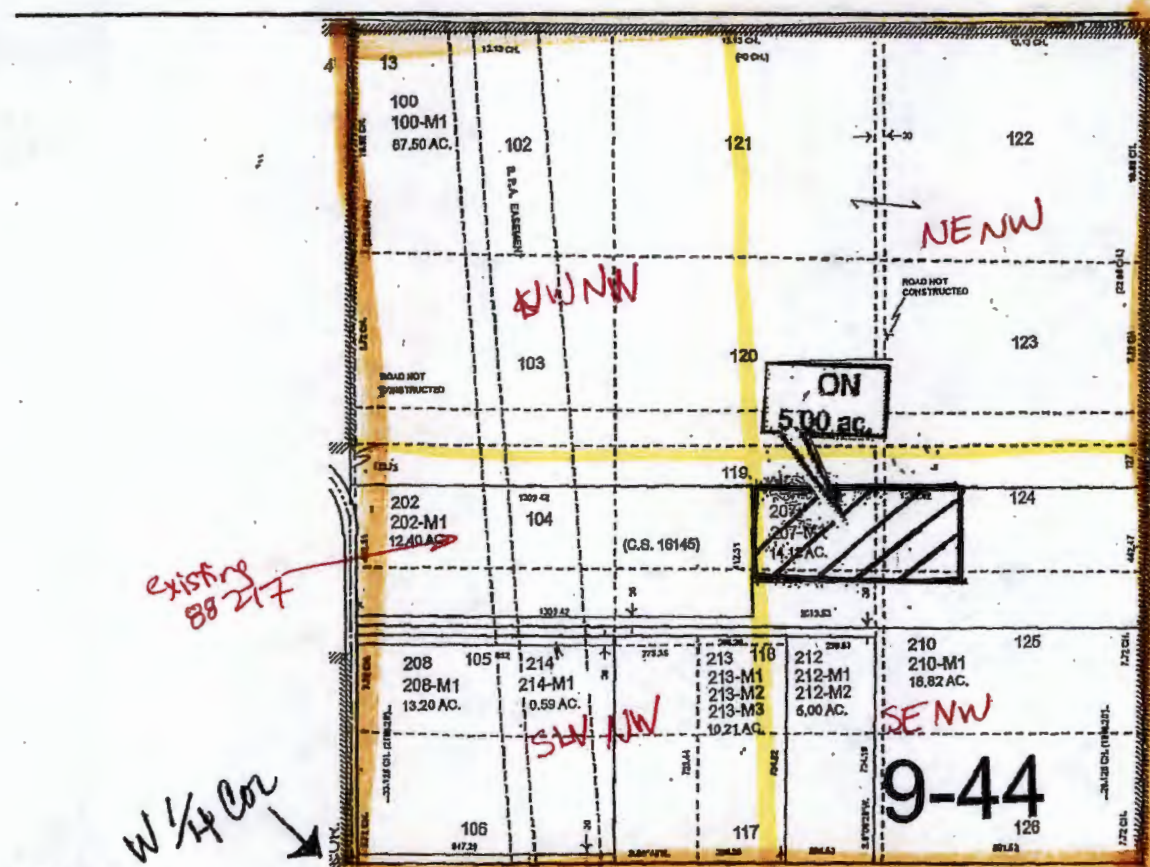
RECEIVED

SEP 18 2019

OWRD

**SE $\frac{1}{4}$  of the NW  $\frac{1}{4}$**

**Scale - 1" = 600'**



## “ON Map”

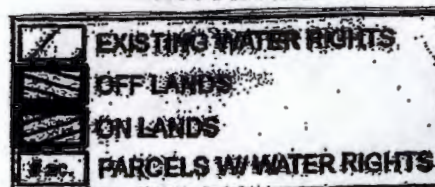
**District Transfer #T-2019-001**  
**Certificate #88217**

**DLC:**

## WATER RIGHTS TRANSFER

**Lacomb  
Irrigation  
District**

**RANDY & MELINDA SPENCER**  
**TAX LOT #207**

**5.00 ACRES**



# CLAIM OF BENEFICIAL USE Site Report

Transfer Number: T - 13340

District Internal Notice #: T-2019-001

Received by OWRD

OCT 29 2024

User Name: Lacombe Irrigation District

Salem, OR

## Place of Use:

USE	POD #	TWP	RNG	SEC	QQ	DLC	GOV'T LOT	TAX LOT	ACRES
IRRIG	#2	11S	1W	15	SW/NE			203	11.90
IRRIG	#2	11S	1W	15	NW/NE			203	3.10

## District Conveyance System:

Description of Delivery System: Open Canal, some individual piping

Headgate: yes Canal: OPEN

## Beneficial Use:

Description of Beneficial Use: Orchard - Hazelnut

Method Used to Apply Water: Drip Irrigation

Method Used to Calculate Beneficial Use: Measuring Wheel

User Interviewed: ☒ Yes ☐ No

Beneficial Use Made as Authorized: ☒ Yes ☐ No

Description of Beneficial Use if Less than Authorized:

Inspected By: [Signature] Date: 10-23-2024

**Instructions:** Attach and label the corresponding final proof map.



OCT 29 2024

**Salem, OR**

**LINN COUNTY**  
**SEC. 15 T11S R1W**

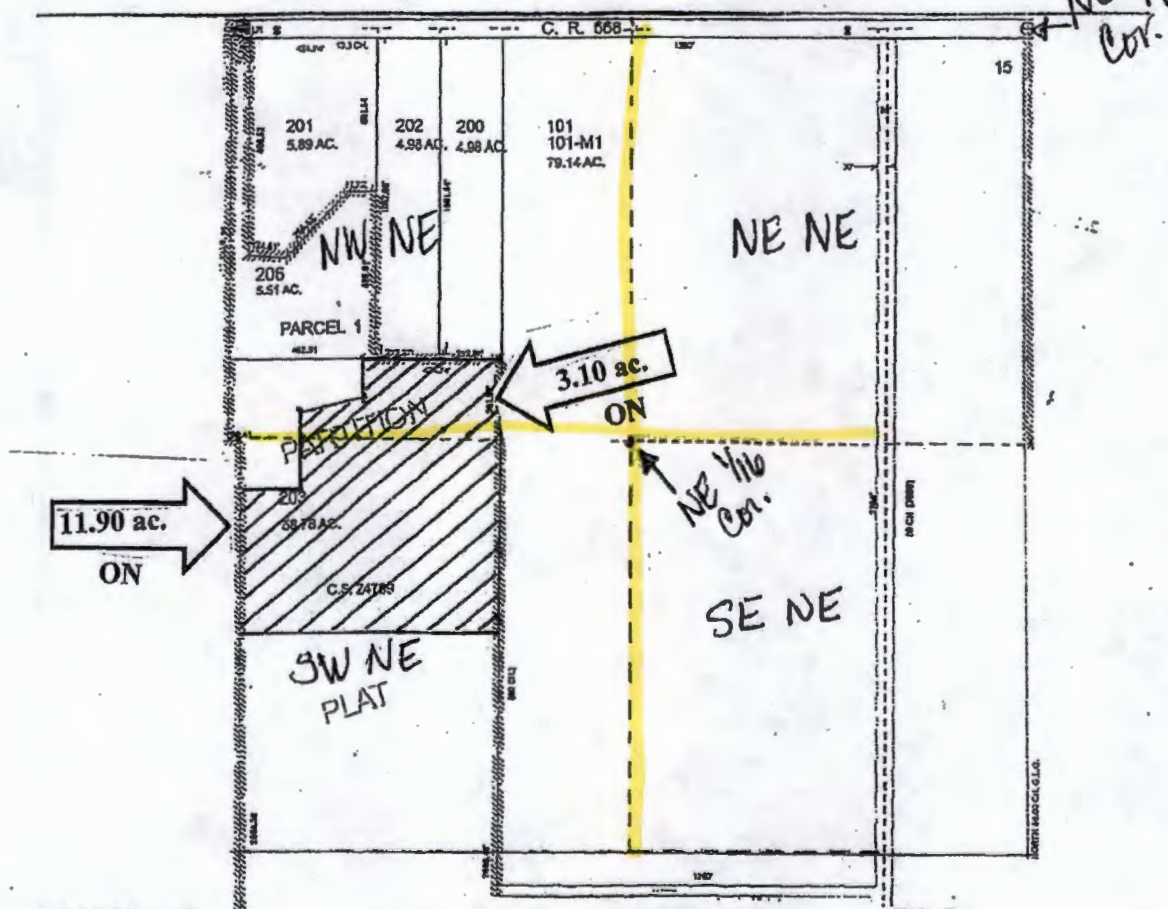
RECEIVED

SEP 18 2019

OWRD

NE  $\frac{1}{4}$ 

**Scale - 1" = 600'**



## “ON Map”

**District Transfer #T-2019-001**  
**Certificate #88217**




**DLC:**

## WATER RIGHTS TRANSFER

**Lacomb  
Irrigation  
District**

**ERIC & TERESA TEMP  
TAX LOT #203  
15 ACRES**

NW/NE - 3.10 ac  
SW/NE -11.90 ac.

	EXISTING WATER RIGHTS
	OFF LANDS
	ON LANDS
#ac.	PARCELS W/ WATER RIGHTS

Received by OWRD

JAN 08 2020

**Salem, OR**