



Oregon Water Resources Department  
 725 Summer Street NE, Suite A  
 Salem, Oregon 97301-1266  
 (503) 986-0900  
 www.wrd.state.or.us

# District Permanent Water Right Transfer Claim of Beneficial Use

## 1. APPLICANT INFORMATION

District: North Unit Irrigation District

Contact Person: Joshua Bailey and/or Julia Turek Phone: 541-475-3625

Mailing Address: 2024 NW Beech Street City: Madras State: OR Zip: 97741

E-Mail address: jbaily@northunitid.com and/or jtunek@northunitid.com

Transfer Number: T - 13971

## 2. WATER RIGHT(S)

Pursuant to OAR Chapter 690, Division 385, the district is submitting to the Water Resources Department this claim of beneficial use, with the appropriate fee, for the following water right(s):

*NOTE: Fees do not apply if the priority date is prior to July 9, 1987.*

PERMIT NUMBER	CERTIFICATE NUMBER	DECREE (name, volume, and page)	PRIMARY (P) OR SUPP (S)		
-	72279	Vol. 50, Pg. 375	x	P	S
-	72281	Vol. 50, Pg. 375		P	x S
-	93422	Vol. 95, Pg. 520	x	P	S
S-54930				P	x S

## 3. AUTHORIZED POINT(S) OF DIVERSION (POD) / APPROPRIATION (POA)

The authorized point(s) of diversion / appropriation for the water right modified by the transfer are as follows:

PERMIT NUMBER	DECREE or CERTIFICATE	POD / POA #	SOURCE	LOCATION – MEASURED DISTANCES
-	72279	1		Deschutes River – SE1/4 NE1/4, Sec 29, Twp 17 S, Rnge 12 EWM: 1700 ft S & 730 ft W from the NE Corner of Sec 29
-	72281	2		SW1/4 NE1/4, S 13, Twp 14S, Rnge 13EWM: 590 ft N & 2790 ft E from the W1/4 corner, Sec 13
-	93422	1 & 3		Deschutes River – SE1/4 NE1/4, Sec 29, Twp 17 S, Rnge 12 EWM: 1700 ft S & 730 ft W from the NE Corner of Sec 29 & COID N Canal SE1/4 NE1/4 17S, 12EWM, Sec 29 850 ft N and 630ft W from the E1/4 of Sec 29.
S-54930		4		Crane Prairie Reservoir - 432' S & 1850' W from the NE Corner Sec 24 & 850' N & 630' W from E1/4 Sec 29

**RECEIVED**

**NOV 08 2024**

**OWRD**

4. AUTHORIZED PLACE OF USE

The summary of the perfected change in place of use authorized by the final order approving the water right transfer is listed in Table 1.

TABLE 1 - AUTHORIZED PLACE OF USE (POU)

CERTIFICATE DEGREE Or Permit	POD# or POA#	PRIORITY	USE	TWP	RNG	SEC	QQ	GOV'T LOT	TAX LOT	ACRES	OWNER	DINN
72279	1	02/28/1913	IR	10	13	22	NW/NE		200	11.70	GRASSMAN TRUST	2021-01
72279	1	02/28/1913	IR	10	13	22	NE/NE		200	3.50	GRASSMAN TRUST	2021-01
72279	1	02/28/1913	IR	11	13	22	SW/SE		1700	0.60	MENDEZ REVOCABLE TRUST	2021-03
72279	1	02/28/1913	IR	10	14	20	NE/SW		400	2.20	FORRISTALL, VERN & DENA	2021-04
72279	1	02/28/1913	IR	10	14	20	SW/SW		400	1.70	FORRISTALL, VERN & DENA	2021-04
72279	1	02/28/1913	IR	11	13	25	NW/SW		305	0.90	KOOLHAAS SURVIVOR'S TRUST	2021-07
72279	1	02/28/1913	IR	11	13	25	NW/SW		305	2.00	KOOLHAAS SURVIVOR'S TRUST	2021-08
72279	1	02/28/1913	IR	10	14	34	SW/NW		1300	3.6	BAGGETT, JERRY & CAROLYN	2021-09
72279	1	02/28/1913	IR	12	12	25	NW/NW		206	1.60	TICHENOR, JENNIFER	2021-13
72279	1	02/28/1913	IR	11	13	25	SW/SW		305	6.00	KOOLHAAS SURVIVOR'S TRUST	2021-16
72279	1	02/28/1913	IR	11	13	25	NW/SW		305	5.40	KOOLHAAS SURVIVOR'S TRUST	2021-16
72279	1	02/28/1913	IR	11	13	25	NE/SW		305	0.6	KOOLHAAS SURVIVOR'S TRUST	2021-16
72279	1	02/28/1913	IR	11	13	25	NE/SW		305	3.20	KOOLHAAS SURVIVOR'S TRUST	2021-17
72279	1	02/28/1913	IR	10	13	10	NW/NW		200	0.30	SAMSEL, SCOTT & LINDA	2021-18
72279	1	02/28/1913	IR	10	13	10	NE/NW		200	0.20	SAMSEL, SCOTT & LINDA	2021-18
72279	1	02/28/1913	IR	11	13	28	NE/SW		400	4.40	DINKEL, BARRY	2021-19
72279	1	02/28/1913	IR	11	13	28	NW/SE		400	1.90	DINKEL, BARRY	2021-19
72279	1	02/28/1913	IR	11	13	28	SE/SW		400	27.60	DINKEL, BARRY	2021-19
72279	1	02/28/1913	IR	11	13	28	SW/SE		400	5.50	DINKEL, BARRY	2021-19
72279	1	02/28/1913	IR	10	13	21	NE/SE		400	1.50	ZEHR, STEPHEN	2021-20
72279	1	02/28/1913	IR	11	13	29	NW/SW		400	8.20	ROCK CHUCK FARMS LLC	2021-21
72279	1	02/28/1913	IR	11	13	29	NE/SW		400	1.80	ROCK CHUCK FARMS LLC	2021-21
72279	1	02/28/1913	IR	13	12	11	NE/SW		200	2.90	DERSTINE, etal	2021-22
72279	1	02/28/1913	IR	13	12	11	NW/SW		200	6.80	DERSTINE, etal	2021-22
<b>TOTAL</b>									<b>104.10</b>			

5. MAP AND SITE REPORT

Attached is a map and site report for each water right listed in table 1 that satisfies the requirements of OAR 690-385-7400

RECEIVED

NOV 08 2024

OWRD

4. AUTHORIZED PLACE OF USE

The summary of the perfected change in place of use authorized by the final order approving the water right transfer is listed in Table 1.

TABLE 1 - AUTHORIZED PLACE OF USE (POU)

CERTIFICATE TE DECREEE Or Permit	POU# or POA#	PRIORITY	USE	TWP	RNG	SEC	QQ	GOVT LOT	TAX LOT	ACRES	CERT	OWNER	DINN
72281	2	06/23/1955	IS	10	13	22	NW/NE		200	11.70	72281	GRASSMAN TRUST	2021-01
72281	2	06/23/1955	IS	10	13	22	NE/NE		200	3.50	72281	GRASSMAN TRUST	2021-01
72281	2	06/23/1955	IS	11	13	22	SW/SE		1700	0.60	72281	MENDEZ REVOCABLE TRUST	2021-03
72281	2	06/23/1955	IS	10	14	20	NE/SW		400	2.20	72281	FORRISTALL, VERN & DENA	2021-04
72281	2	06/23/1955	IS	10	14	20	SW/SW		400	1.70	72281	FORRISTALL, VERN & DENA	2021-04
72281	2	06/23/1955	IS	11	13	25	NW/SW		305	0.90	72281	KOOLHAAS SURVIVOR'S TRUST	2021-07
72281	2	06/23/1955	IS	11	13	25	NW/SW		305	2.00	72281	KOOLHAAS SURVIVOR'S TRUST	2021-08
72281	2	06/23/1955	IS	10	14	34	SW/NW		1300	3.60	72281	BAGGETT, JERRY & CAROLYN	2021-09
72281	2	06/23/1955	IS	12	12	25	NW/NW		206	1.60	72281	TICHENOR, JENNIFER	2021-13
72281	2	06/23/1955	IS	11	13	25	SW/SW		305	6.00	72281	KOOLHAAS SURVIVOR'S TRUST	2021-16
72281	2	06/23/1955	IS	11	13	25	NW/SW		305	5.40	72281	KOOLHAAS SURVIVOR'S TRUST	2021-16
72281	2	06/23/1955	IS	11	13	25	NE/SW		305	0.60	72281	KOOLHAAS SURVIVOR'S TRUST	2021-16
72281	2	06/23/1955	IS	11	13	25	NE/SW		305	3.20	72281	KOOLHAAS SURVIVOR'S TRUST	2021-17
72281	2	06/23/1955	IS	10	13	10	NW/NW		200	0.30	72281	SAMSEL, SCOTT & LINDA	2021-18
72281	2	06/23/1955	IS	10	13	10	NE/NW		200	0.20	72281	SAMSEL, SCOTT & LINDA	2021-18
72281	2	06/23/1955	IS	11	13	28	NE/SW		400	4.40	72281	DINKEL, BARRY	2021-19
72281	2	06/23/1955	IS	11	13	28	NW/SE		400	1.90	72281	DINKEL, BARRY	2021-19
72281	2	06/23/1955	IS	11	13	28	SE/SW		400	27.60	72281	DINKEL, BARRY	2021-19
72281	2	06/23/1955	IS	11	13	28	SW/SE		400	5.50	72281	DINKEL, BARRY	2021-19
72281	2	06/23/1955	IS	10	13	21	NE/SE		400	1.50	72281	ZEHR, STEPHEN	2021-20
72281	2	06/23/1955	IS	11	13	29	NW/SW		400	8.20	72281	ROCK CHUCK FARMS LLC	2021-21
72281	2	06/23/1955	IS	11	13	29	NE/SW		400	1.80	72281	ROCK CHUCK FARMS LLC	2021-21
72281	2	06/23/1955	IS	13	12	11	NE/SW		200	2.90	72281	DERSTINE, etal	2021-22
72281	2	06/23/1955	IS	13	12	11	NW/SW		200	6.80	72281	DERSTINE, etal	2021-22
<b>TOTAL</b>									<b>104.10</b>				

5. MAP AND SITE REPORT

Attached is a map and site report for each water right listed in table 1 that satisfies the requirements of OAR 690-385-7400

District Permanent Transfer Claim of Beneficial Use

Page 3 of 6

RECEIVED  
NOV 08 2024  
OWRPD

4. AUTHORIZED PLACE OF USE

The summary of the perfected change in place of use authorized by the final order approving the water right transfer is listed in Table 1.

TABLE 1 - PROPOSED PLACE OF USE

DECLINE TE DECREE Or Permit	POA# or POA#	PRIORITY	USE	TWP	RNG	SEC	QQ	GOV'T LOT	TAX LOT	ACRES	OWNER	DINN
93422	1 & 3	10/31/1900	IR	10	14	34	SW/NW		1300	4.5	BAGGETT, JERRY & CAROLYN	2021-09
93422	1 & 3	12/02/1907	IR	10	14	34	NW/SW		1300	25.3	BAGGETT, JERRY & CAROLYN	2021-09
93422	1 & 3	10/31/1900	IR	10	14	34	SW/SW		1300	15.0	BAGGETT, JERRY & CAROLYN	2021-09
93422	1 & 3	12/02/1907	IR	10	14	34	SW/NW		1300	3.50	BAGGETT, JERRY & CAROLYN	2021-10
93422	1 & 3	10/31/1900	IR	10	14	34	SW/NW		1300	3.50	BAGGETT, JERRY & CAROLYN	2021-11
93422	1 & 3	12/02/1907	IR	10	14	34	SW/NW		1300	3.50	BAGGETT, JERRY & CAROLYN	2021-11
93422	1 & 3	10/31/1900	IR	11	13	25	SW/NW		305	2.0	KOOLHAAS SURVIVORS TRUST	2021-16
<b>TOTAL</b>										<b>53.8</b>		

5. MAP AND SITE REPORT

Attached is a map and site report for each water right listed in table 1 that satisfies the requirements of OAR 690-385-7400

District Permanent Transfer Claim of Beneficial Use

Page 4 of 6

**RECEIVED**

**NOV 08 2024**

**OWRD**

4. AUTHORIZED PLACE OF USE

The summary of the perfected change in place of use authorized by the final order approving the water right transfer is listed in Table 1.

TABLE 1 - PROPOSED PLACE OF USE

CERTIFICA TE DECREE Or Permit	POD# or POA#	PRIORITY	USE	TWP	RNG	SEC	QQ	GOV'T LOT	TAX LOT	ACRES	OWNER	DINN
S-54930	4	2/4/2015	IR	10	14	34	SW/NW		1300	4.5	BAGGETT, JERRY & CAROLYN	2021-09
S-54930	4	2/4/2015	IR	10	14	34	NW/SW		1300	25.3	BAGGETT, JERRY & CAROLYN	2021-09
S-54930	4	2/4/2015	IR	10	14	34	SW/SW		1300	15.0	BAGGETT, JERRY & CAROLYN	2021-09
S-54930	4	2/4/2015	IR	10	14	34	SW/NW		1300	3.50	BAGGETT, JERRY & CAROLYN	2021-10
S-54930	4	2/4/2015	IR	10	14	34	SW/NW		1300	3.50	BAGGETT, JERRY & CAROLYN	2021-11
S-54930	4	2/4/2015	IR	11	13	25	SW/NW		305	2.0	KOOLHAAS SURVIVORS TRUST	2021-16
<b>TOTAL</b>									<b>53.8</b>			

5. MAP AND SITE REPORT

Attached is a map and site report for each water right listed in table 1 that satisfies the requirements of OAR 690-385-7400

District Permanent Transfer Claim of Beneficial Use

Page 5 of 6

RECEIVED

NOV 08 2024

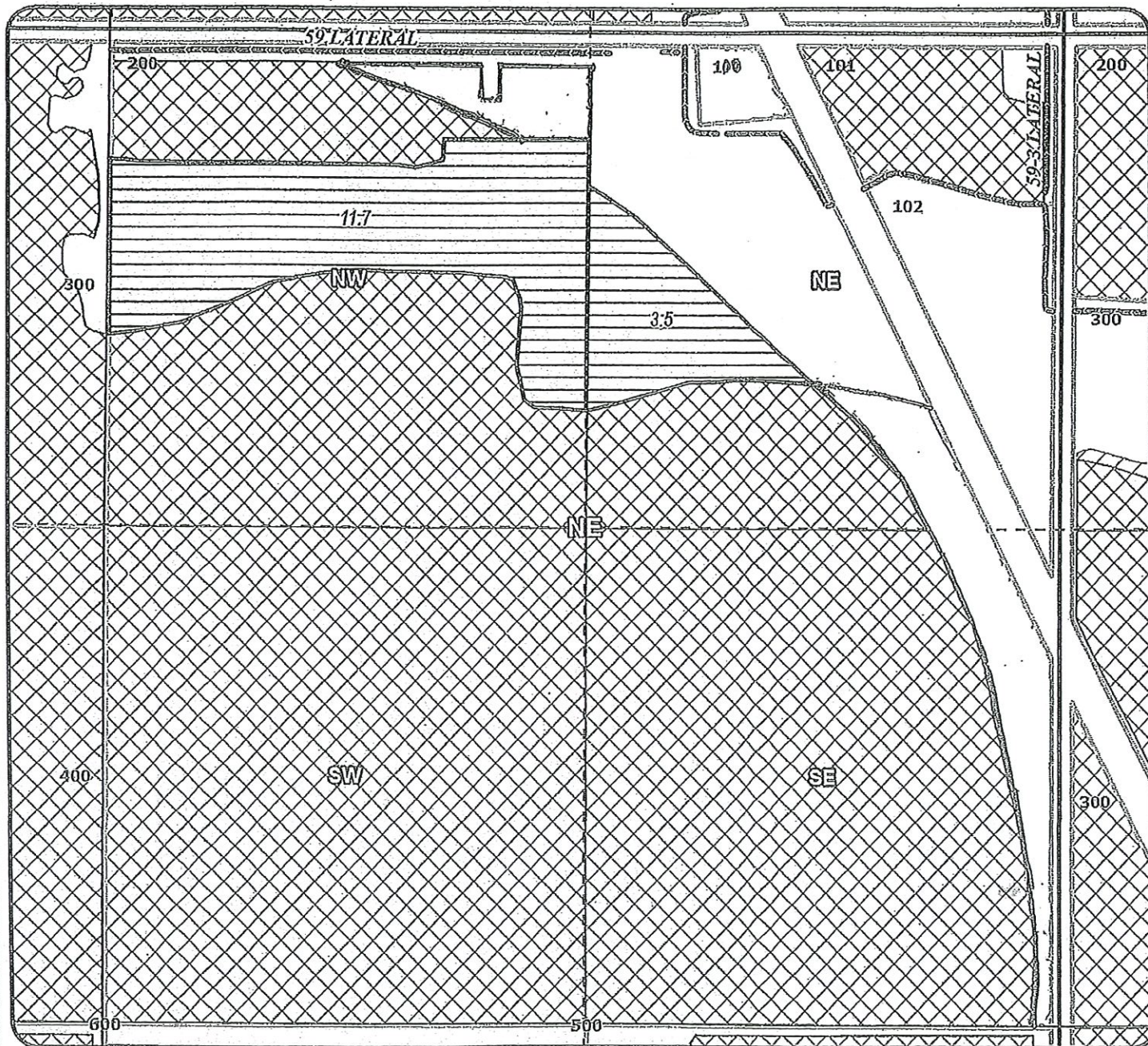
OWPRD

# NORTH UNIT IRRIGATION DISTRICT

2021 Claim of Beneficial use T-13971

DINN: #2021-01 FOR GRASSMAN TRUST

CERTIFICATES: 72279 (IR), 72281 (IS)



DINN	LEGAL DESCRIPTION	CERT	ACRES	USE	STATUS
2021-01	10-13-22-NW/NE-200	72279	11.70	IR	ON
2021-01	10-13-22-NW/NE-200	72281	11.70	IS	ON
2021-01	10-13-22-NE/NE-200	72279	3.50	IR	ON
2021-01	10-13-22-NE/NE-200	72281	3.50	IS	ON

### Legend

- COBU
- Primary Water Right
- Supplemental Water Right
- Canals
- Taxlots

RECEIVED

NOV 08 2024

OWRD



CLAIM OF BENEFICIAL USE
Site Report

Transfer Number: T - 13971 District Internal Notice #: 2021-01

User Name: Grassman Trust

Place of Use:

Table with 10 columns: USE, POD #, TWP, RNG, SEC, QQ, DLC, GOV'T LOT, TAX LOT, ACRES. Rows include IR 1, IS 2, IR 1, IS 2 with various acreage and tax lot values.

District Conveyance System:

Description of Delivery System:

Headgate: 59-C Canal:

Beneficial Use:

Description of Beneficial Use: Field pews for Seed

Method Used to Apply Water: Drip Sprinklers

Method Used to Calculate Beneficial Use: on site + maps

User Interviewed: (X) Yes ( ) No

Beneficial Use Made as Authorized: (X) Yes ( ) No

Description of Beneficial Use if Less than Authorized:

Inspected By: [Signature] Date: 8/19/24

Instructions: Attach and label the corresponding final proof map.

RECEIVED

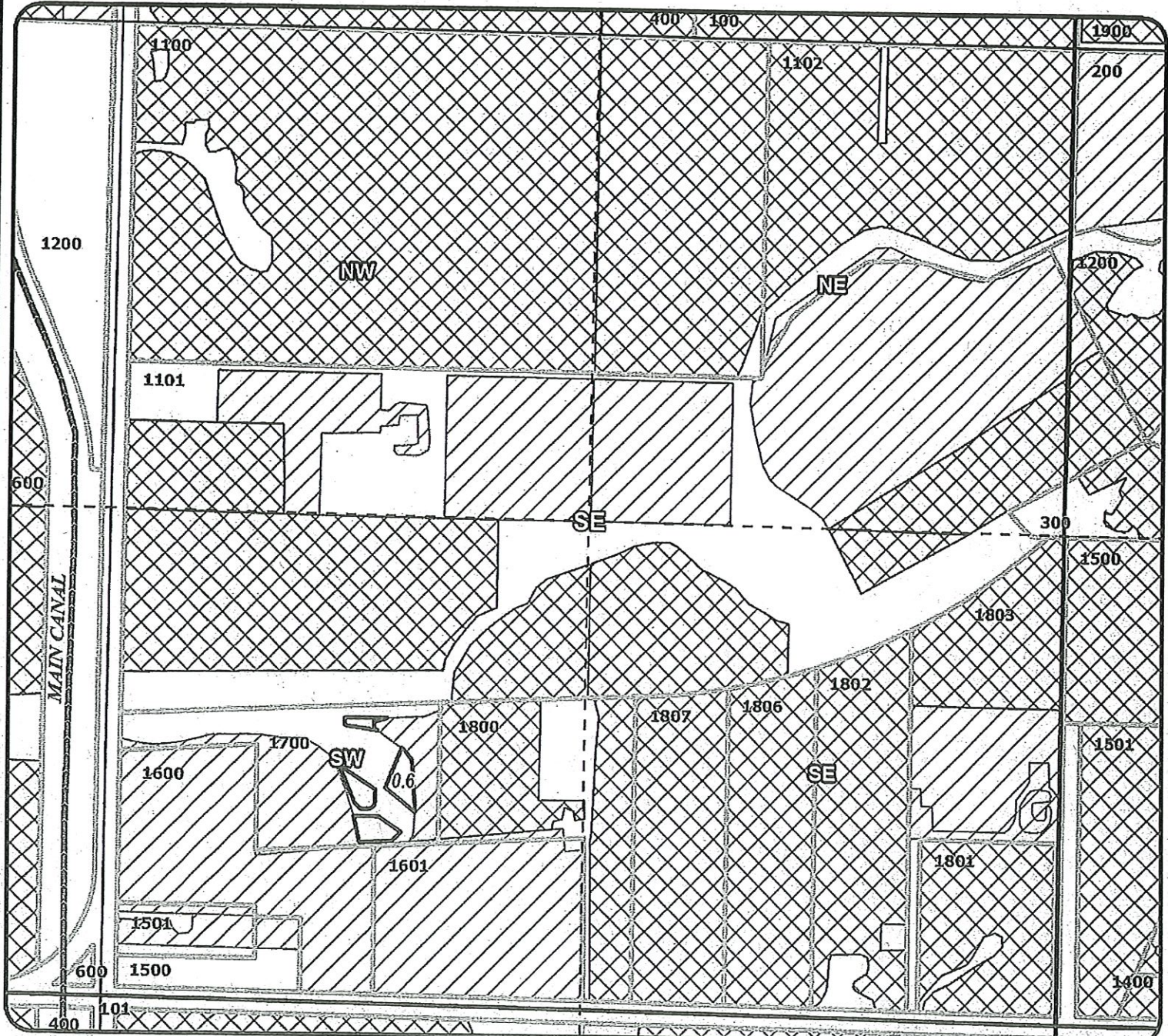
NOV 08 2024

Aug. 2009

# NORTH UNIT IRRIGATION DISTRICT

2021 *Claim of Beneficial Use*

DINN: #2021-03 FOR MENDEZ REVOCABLE TRUST  
 CERTIFICATES: 72279 (IR), 72281 (IS)



DINN	LEGAL DESCRIPTION	CERT	ACRES	USE	STATUS
2021-03	11-13-22-SW/SE-1700	72279	0.60	IR	ON
2021-03	11-13-22-SW/SE-1700	72281	0.60	IS	ON

- Legend**
- COBU
  - Primary Water Right
  - Supplemental Water Right
  - Canals
  - Taxlots

RECEIVED  
 NOV 08 2024  
 OWRD





# CLAIM OF BENEFICIAL USE Site Report

Transfer Number: T - 13971 District Internal Notice #: 2021-03

User Name: Mendez Trust

**Place of Use:**

USE	POD #	TWP	RNG	SEC	QQ	DLC	GOV'T LOT	TAX LOT	ACRES
<u>IR</u>	<u>1</u>	<u>11</u>	<u>13</u>	<u>22</u>	<u>SWSE</u>			<u>1700</u>	<u>0.6</u>
<u>IS</u>	<u>2</u>	<u>11</u>	<u>13</u>	<u>22</u>	<u>SWSE</u>			<u>1700</u>	<u>0.6</u>

**District Conveyance System:**

Description of Delivery System: \_\_\_\_\_

Headgate: DL52-B Canal: \_\_\_\_\_

**Beneficial Use:**

Description of Beneficial Use: Irrig Pasture / lawns + Gardens

Method Used to Apply Water: Sprinklers

Method Used to Calculate Beneficial Use: on site + maps

User Interviewed:  Yes  No

Beneficial Use Made as Authorized:  Yes  No

Description of Beneficial Use if Less than Authorized:  
\_\_\_\_\_  
\_\_\_\_\_  
\_\_\_\_\_

Inspected By: [Signature] Date: 8/30/24

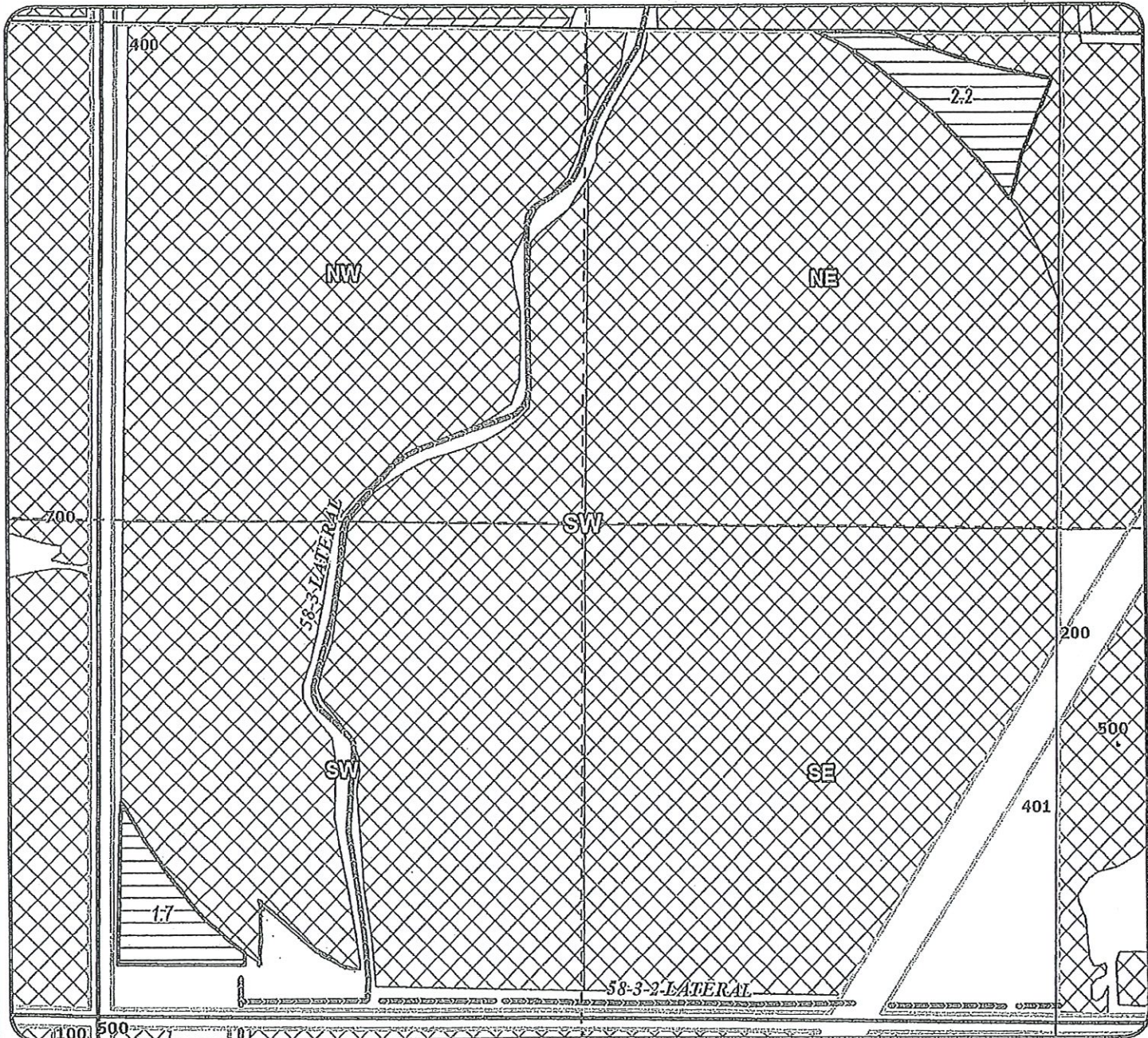
**Instructions:** Attach and label the corresponding final proof map.

RECEIVED  
NOV 08 2024  
OWRD

# NORTH UNIT IRRIGATION DISTRICT

2021 . Claim of Beneficial Use

DINN: #2021-04 FOR FORRISTALL  
 CERTIFICATES: 72279 (IR), 72281 (IS)



DINN	LEGAL DESCRIPTION	CERT	ACRES	USE	STATUS
2021-04	10-14-20-NE/SW-400	72279	2.20	IR	ON
2021-04	10-14-20-NE/SW-400	72281	2.20	IS	ON
2021-04	10-14-20-SW/SW-400	72279	1.70	IR	ON
2021-04	10-14-20-SW/SW-400	72281	1.70	IS	ON

**Legend**

- COBU
- Primary Water Right
- Supplemental Water Right
- Canals
- Taxlots

RECEIVED

NOV 08 2024

OWRD



CLAIM OF BENEFICIAL USE
Site Report

Transfer Number: T - 13971 District Internal Notice #: 2021-04

User Name: Vern Forstall

Place of Use:

Table with 10 columns: USE, POD #, TWP, RNG, SEC, QQ, DLC, GOV'T LOT, TAX LOT, ACRES. Contains handwritten entries for IR and IS sections.

District Conveyance System:

Description of Delivery System:

Headgate: 58-3-G Canal:

Beneficial Use:

Description of Beneficial Use: Alfalfa Hay

Method Used to Apply Water: Pivots + Sprinklers

Method Used to Calculate Beneficial Use: on site + maps

User Interviewed: (x) Yes ( ) No

Beneficial Use Made as Authorized: (x) Yes ( ) No

Description of Beneficial Use if Less than Authorized:

Inspected By: [Signature] Date: 8/30/24

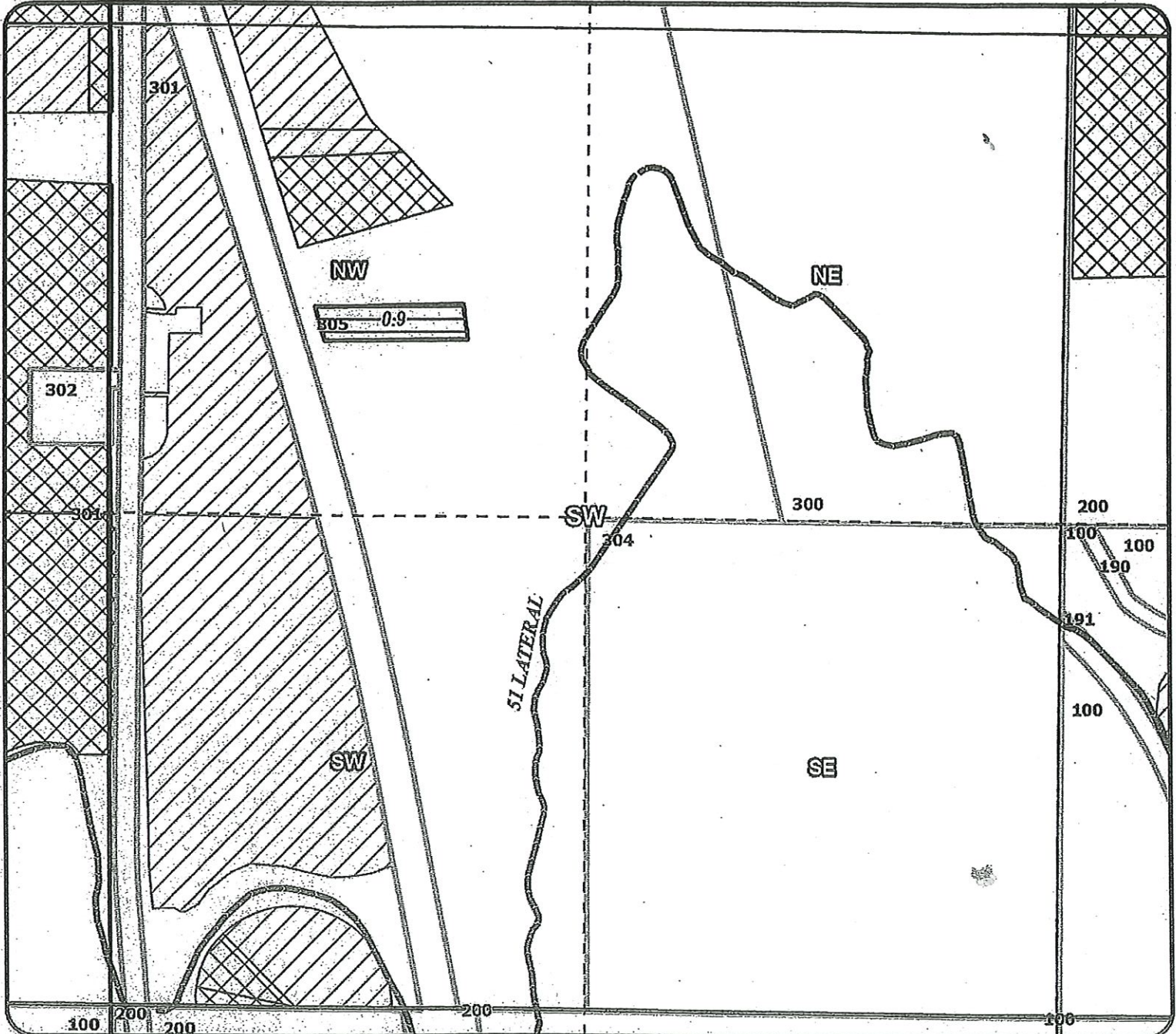
Instructions: Attach and label the corresponding final proof map.

# NORTH UNIT IRRIGATION DISTRICT

2021 *Claim of Beneficial use*

DINN: #2021-07 FOR KOOLHAAS SURVIVOR'S TRUST

CERTIFICATES: 72279 (IR), 72281 (IS)



DINN	LEGAL DESCRIPTION	CERT	ACRES	USE	STATUS
2021-07	11-13-25-NW/SW-305	72279	0.90	IR	ON
2021-07	11-13-25-NW/SW-305	72281	0.90	IS	ON

- Legend**
- COBU
  - Primary Water Right
  - Supplemental Water Right
  - Canals
  - Taxlots

RECEIVED  
 NOV 08 2024  
 OWRD



CLAIM OF BENEFICIAL USE
Site Report

Transfer Number: T - 13971 District Internal Notice #: 2021-07

User Name: Jake Koelhaas

Place of Use:

Table with 10 columns: USE, POD #, TWP, RNG, SEC, QQ, DLC, GOV'T LOT, TAX LOT, ACRES. Handwritten entries include IR 1, IS 2, TWP 11, RNG 13, SEC 25, QQ NW/4, NW/4, TAX LOT 305, 300, ACRES 0.9.

District Conveyance System:

Description of Delivery System:

Headgate: S-D-3 Canal:

Beneficial Use:

Description of Beneficial Use: Orchard Grass

Method Used to Apply Water: wheelline + Sprinklers

Method Used to Calculate Beneficial Use: on site + maps

User Interviewed: (x) Yes ( ) No

Beneficial Use Made as Authorized: (x) Yes ( ) No

Description of Beneficial Use if Less than Authorized:

Inspected By: [Signature]

Date: 8/30/24

Instructions: Attach and label the corresponding final proof map.

RECEIVED

NOV 08 2024

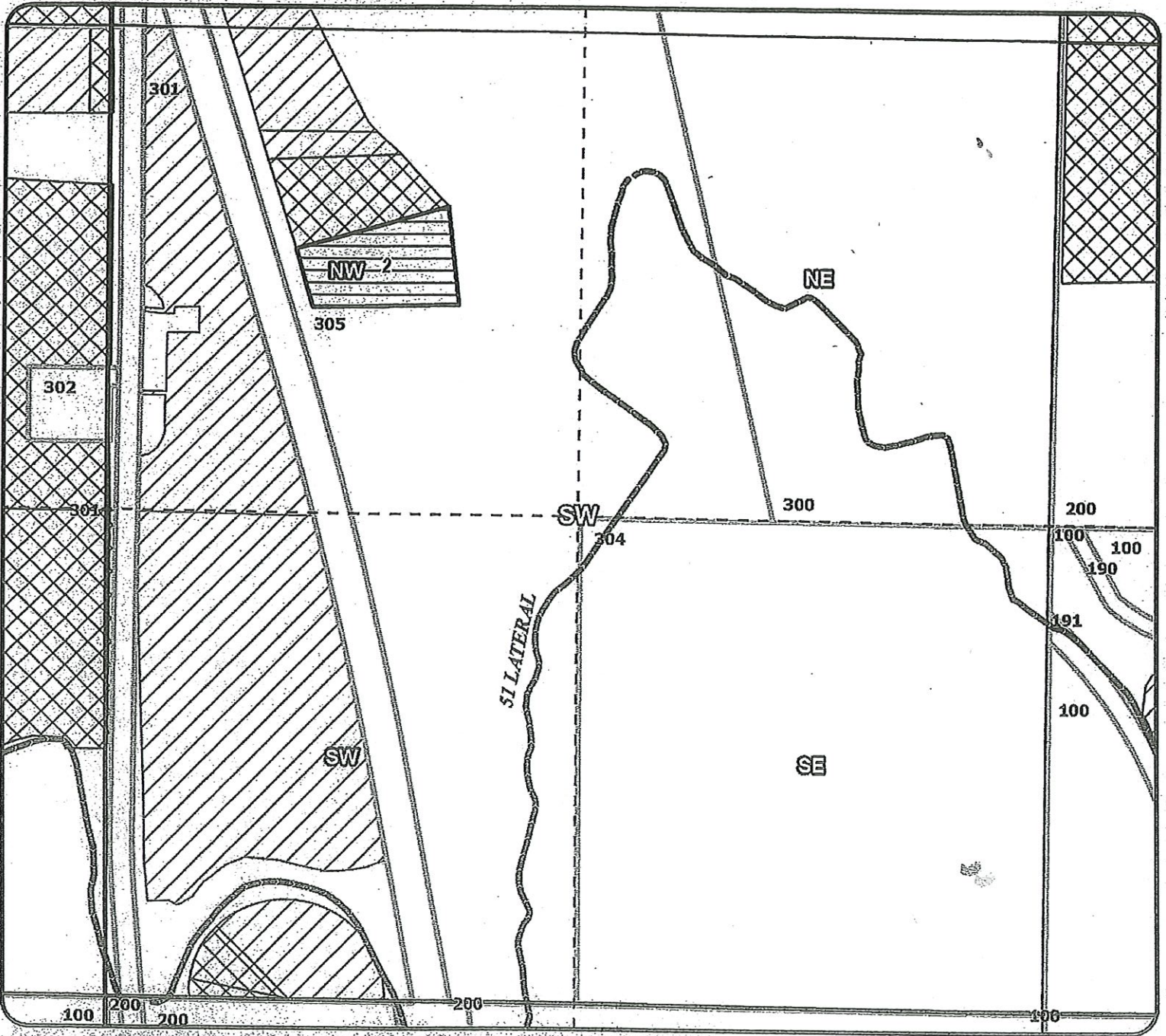
Aug. 2009

OWRD

# NORTH UNIT IRRIGATION DISTRICT

2021 Claim of Beneficial Use

DINN: #2021-08 FOR KOOLHAAS SURVIVOR'S TRUST  
 CERTIFICATES: 72279 (IR), 72281 (IS)



DINN	LEGAL DESCRIPTION	CERT	ACRES	USE	STATUS
2021-08	11-13-25-NW/SW-305	72279	2.00	IR	ON
2021-08	11-13-25-NW/SW-305	72281	2.00	IS	ON

- Legend**
- COBU
  - Primary Water Right
  - Supplemental Water Right
  - Canals
  - Taxlots

RECEIVED  
 NOV 08 2024  
 OWRD



CLAIM OF BENEFICIAL USE
Site Report

Transfer Number: T - 13971 District Internal Notice #: 2021-08

User Name: Jake Koshnacs

Place of Use:

Table with 10 columns: USE, POD #, TWP, RNG, SEC, QQ, DLC, GOV'T LOT, TAX LOT, ACRES. Handwritten entries include 1L, 1, 11, 13, 25, NSW, 305, 2.0 and 1S, 2, 11, 13, 25, NSW, 305, 2.0.

District Conveyance System:
Description of Delivery System:

Headgate: 51-0-3 Canal:

Beneficial Use:

Description of Beneficial Use: Orchard grass

Method Used to Apply Water: wheelline + sprinklers

Method Used to Calculate Beneficial Use: on site + maps

User Interviewed: (x) Yes ( ) No

Beneficial Use Made as Authorized: (x) Yes ( ) No

Description of Beneficial Use if Less than Authorized:

Inspected By: [Signature] Date: 8/30/24

Instructions: Attach and label the corresponding final proof map.

# NORTH UNIT IRRIGATION DISTRICT

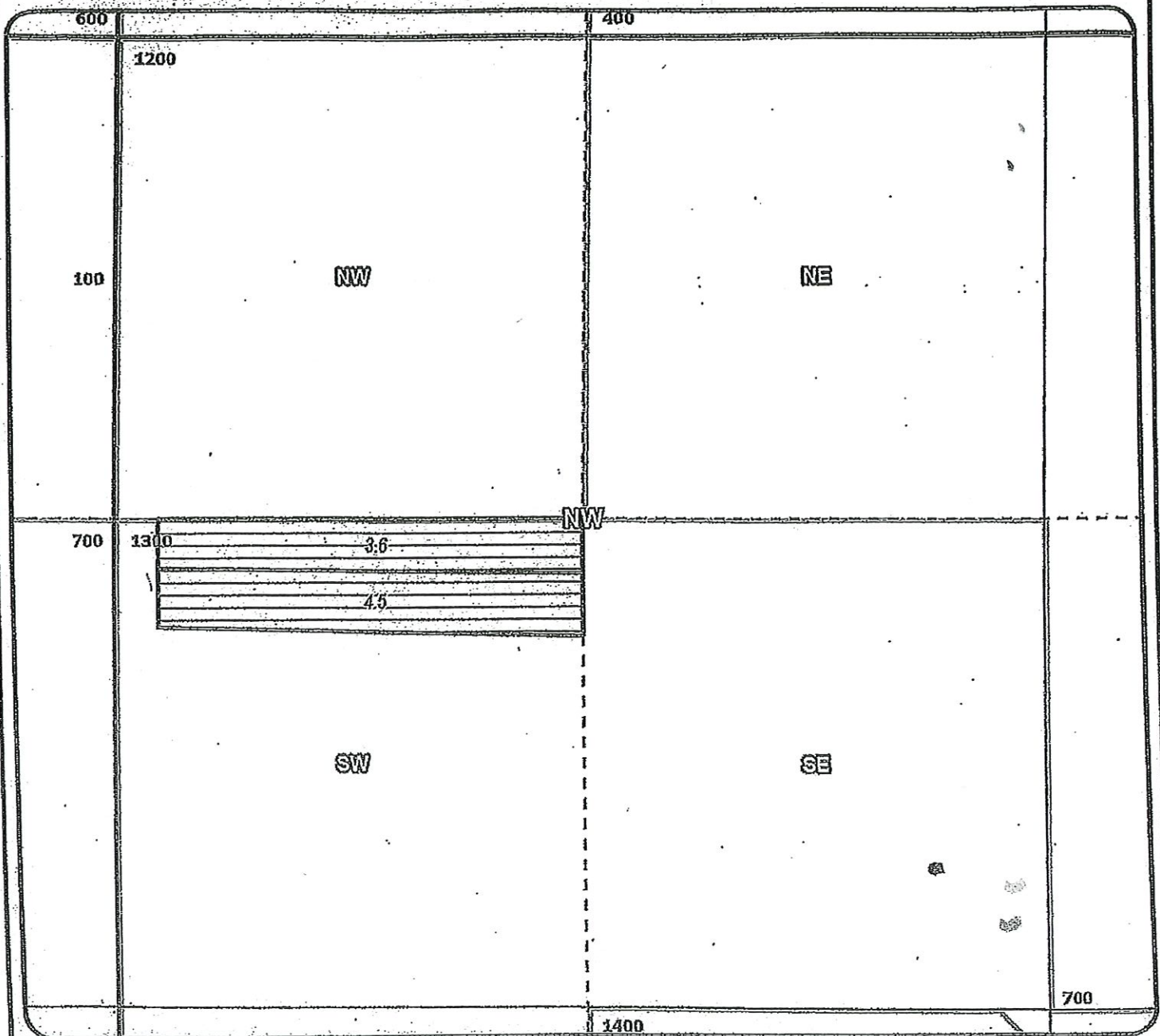
2021 *Claim of Beneficial Use*

DINN: #2021-09

FOR BAGGET

PERMIT: 54930 (IS)

CERTIFICATES: 72279 (IR), 72281 (IS), 93422 (IR)



DINN	LEGAL DESCRIPTION	CERT	ACRES	USE	STATUS
2021-09	10-14-34-SW/NW-1300	72279	3.6	IR	ON
2021-09	10-14-34-SW/NW-1300	72281	3.6	IS	ON
2021-09	10-14-34-SW/NW-1300	93422	4.5	IR	ON
2021-09	10-14-34-SW/NW-1300	54930 Permit	4.5	IS	ON

**Legend**

- COBU*
- Primary Water Right
- Supplemental Water Right
- Canals
- Taxlots

RECEIVED

NOV 08 2024

OWRD



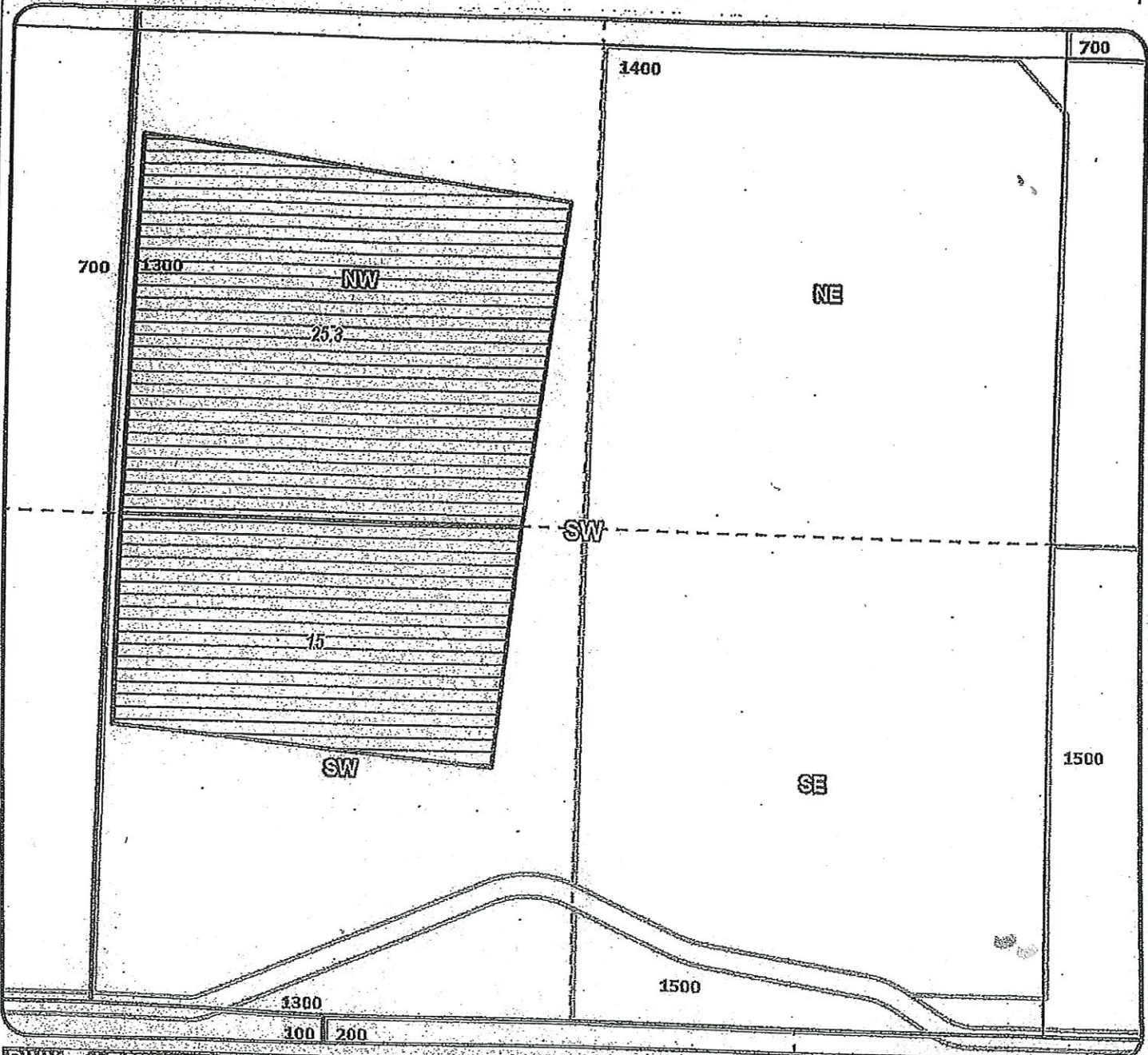
# NORTH UNIT IRRIGATION DISTRICT

2021 Claim of Beneficial Use

DINN: #2021-09

FOR BAGGET

CERTIFICATES: 93422 (IR) PERMIT: 54930 (IS)




DINN	LEGAL DESCRIPTION	CERT	ACRES	USE	STATUS
2021-09	10-14-34-NW/SW-1300	93422	25.3	IR	ON
2021-09	10-14-34-SW/SW-1300	93422	15.0	IR	ON
2021-09	10-14-34-NW/SW-1300	54930 Permit	25.3	IS	ON
2021-09	10-14-34-SW/SW-1300	54930 Permit	15.0	IS	ON

**Legend**

- COBU
- Primary Water Right
- Supplemental Water Right
- Canals
- Taxlots

RECEIVED  
NOV 08 2024

OWRD



# CLAIM OF BENEFICIAL USE Site Report

Transfer Number: T - 13971 District Internal Notice #: 2021-09

User Name: Lee Baggett

### Place of Use:

USE	POD #	TWP	RNG	SEC	QQ	DLC	GOV'T LOT	TAX LOT	ACRES
IR IS	1/3	10	14	34	S2NW			1300	3.6
IR IS	1+3/4	10	14	34	S2NE			1300	4.5
IR IS	1+3/4	10	14	34	(N2E)			1300	25.3
IR IS	1+3/4	10	14	34	S2SW			1300	15.0

### District Conveyance System:

Description of Delivery System: \_\_\_\_\_

Headgate: 58-11-J-1 Canal: \_\_\_\_\_

### Beneficial Use:

Description of Beneficial Use: wheat/triticale for hay

Method Used to Apply Water: sprinklers, wheel lines

Method Used to Calculate Beneficial Use: on site + maps

User Interviewed:  Yes  No

Beneficial Use Made as Authorized:  Yes  No

Description of Beneficial Use if Less than Authorized: \_\_\_\_\_

Inspected By: [Signature] Date: 8/30/24

Instructions: Attach and label the corresponding final proof map.

RECEIVED

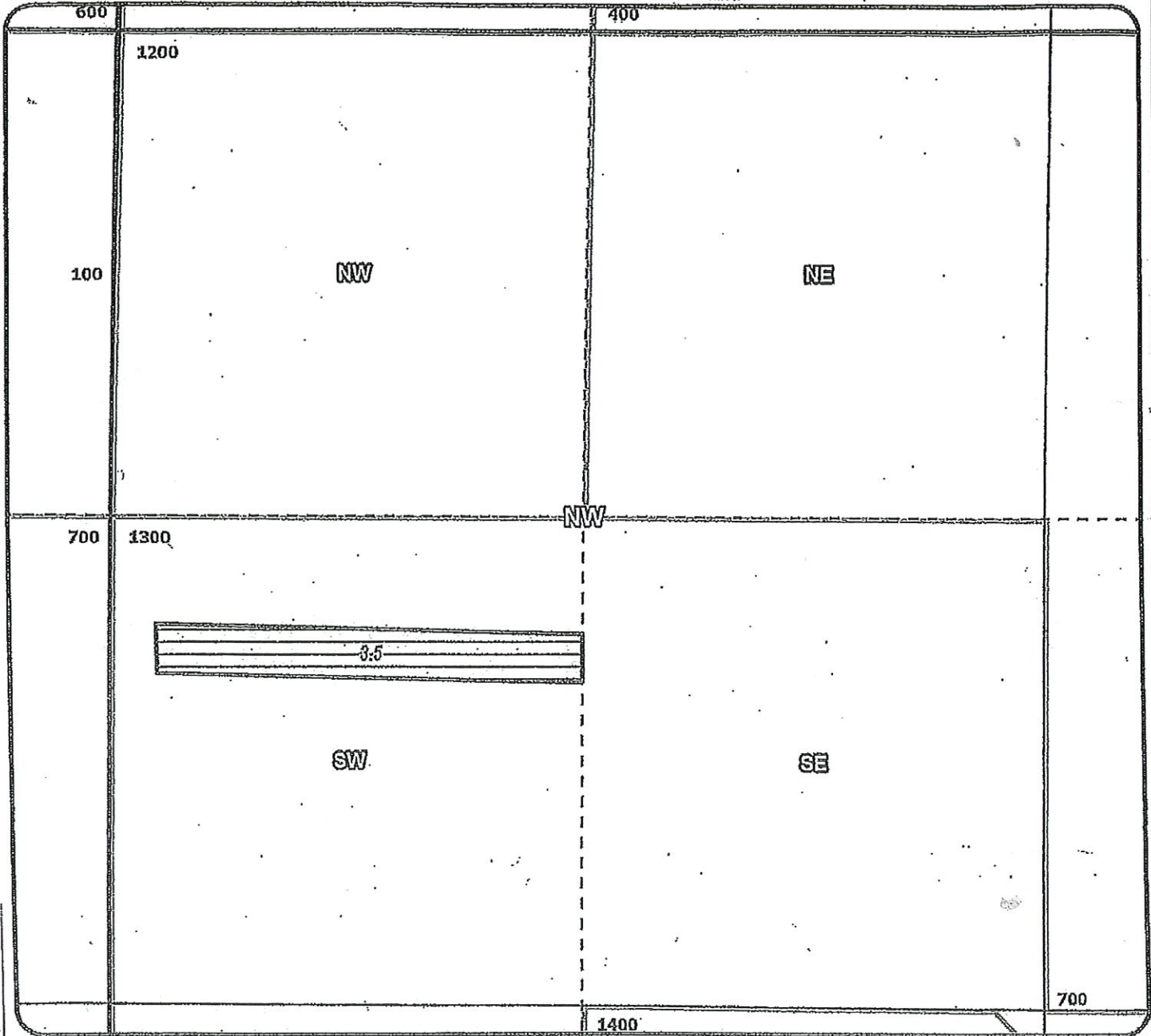
NOV 08 2024

Aug. 2009

# NORTH UNIT IRRIGATION DISTRICT

2021 Claim of Beneficial Use

DINN: #2021-10 FOR BAGGET  
 CERTIFICATES: 93422 (IR) PERMIT: 54930 (IS)



DINN	LEGAL DESCRIPTION	CERT	ACRES	USE	STATUS
2021-10	10-14-34-SW/NW-1300	93422	3.50	IR	ON
2021-10	10-14-34-SW/NW-1300	54930	3.50	IS	ON

**Legend**

- COBU
- Primary Water Right
- Supplemental Water Right
- Canals
- Taxlots

RECEIVED

NOV 08 2024

OWRD



# CLAIM OF BENEFICIAL USE Site Report

Transfer Number: T - 13971 District Internal Notice #: 2021-10

User Name: Jerry Lee Baggett

**Place of Use:**

USE	POD #	TWP	RNG	SEC	QQ	DLC	GOV'T LOT	TAX LOT	ACRES
<u>J12</u>	<u>103</u>	<u>10</u>	<u>14</u>	<u>34</u>	<u>SWNW</u>			<u>1300</u>	<u>3.5</u>
<u>J13</u>	<u>4</u>	<u>10</u>	<u>14</u>	<u>34</u>	<u>SWNW</u>			<u>1300</u>	<u>3.5</u>

**District Conveyance System:**

Description of Delivery System: \_\_\_\_\_

Headgate: 5811-J-1 Canal: \_\_\_\_\_

**Beneficial Use:**

Description of Beneficial Use: Wheat triticual Hay

Method Used to Apply Water: Sprinklers wheel lines

Method Used to Calculate Beneficial Use: on site maps

User Interviewed:  Yes  No

Beneficial Use Made as Authorized:  Yes  No

Description of Beneficial Use if Less than Authorized:  
\_\_\_\_\_  
\_\_\_\_\_  
\_\_\_\_\_

Inspected By: [Signature] Date: 5/30/24

**Instructions:** Attach and label the corresponding final proof map.

RECEIVED  
NOV 08 2024  
OWRD

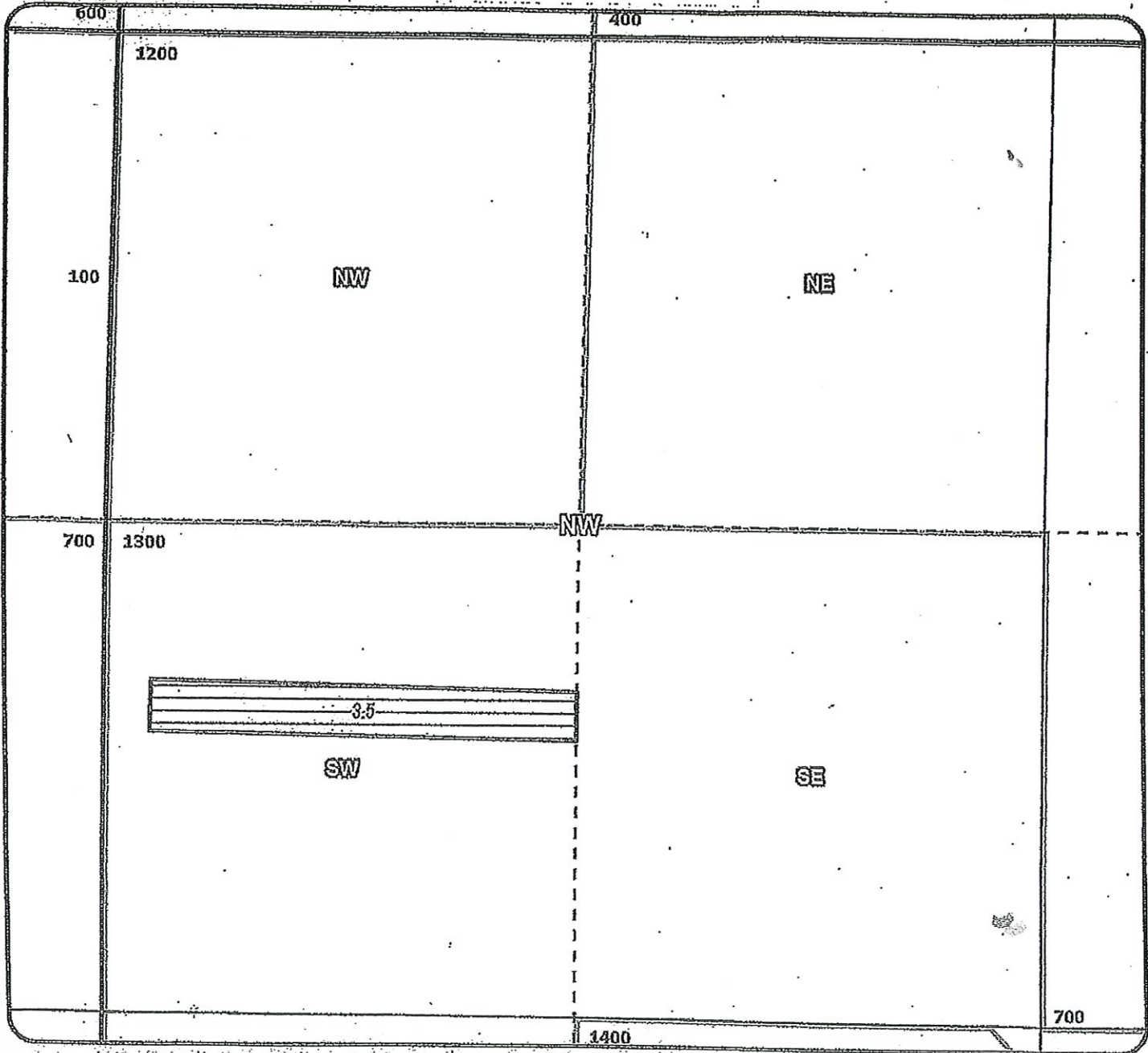
# NORTH UNIT IRRIGATION DISTRICT

2021 Claim of Beneficial use



1:4,800

DINN: #2021-11 FOR BAGGET  
 CERTIFICATES: 93422 (IR) PERMIT: 54930 (IS)



DINN	LEGAL DESCRIPTION	CERT	ACRES	USE	STATUS
2021-11	10-14-34-SW/NW-1300	93422	3.50	IR	ON
2021-11	10-14-34-SW/NW-1300	54930 permit	3.50	IS	ON

### Legend

- COBU
- Primary Water Right
- Supplemental Water Right
- Canals
- Taxlots

RECEIVED

NOV 08 2024

OWRD



# CLAIM OF BENEFICIAL USE Site Report

Transfer Number: T - 13971 District Internal Notice #: 2021-11

User Name: Jerry & Lee Baggett

**Place of Use:**

USE	POD #	TWP	RNG	SEC	QQ	DLC	GOV'T LOT	TAX LOT	ACRES
<u>IR</u>	<u>103</u>	<u>10</u>	<u>14</u>	<u>34</u>	<u>SWNW</u>			<u>1300</u>	<u>3.5</u>
<u>IS</u>	<u>4</u>	<u>10</u>	<u>14</u>	<u>34</u>	<u>SWNW</u>			<u>1300</u>	<u>3.5</u>

**District Conveyance System:**

Description of Delivery System: \_\_\_\_\_

Headgate: SB-11-J-1 Canal: \_\_\_\_\_

**Beneficial Use:**

Description of Beneficial Use: Wheat/Tritical Hay

Method Used to Apply Water: Sprinklers Wheelines

Method Used to Calculate Beneficial Use: on site maps

User Interviewed:  Yes  No

Beneficial Use Made as Authorized:  Yes  No

Description of Beneficial Use if Less than Authorized:

\_\_\_\_\_  
\_\_\_\_\_  
\_\_\_\_\_

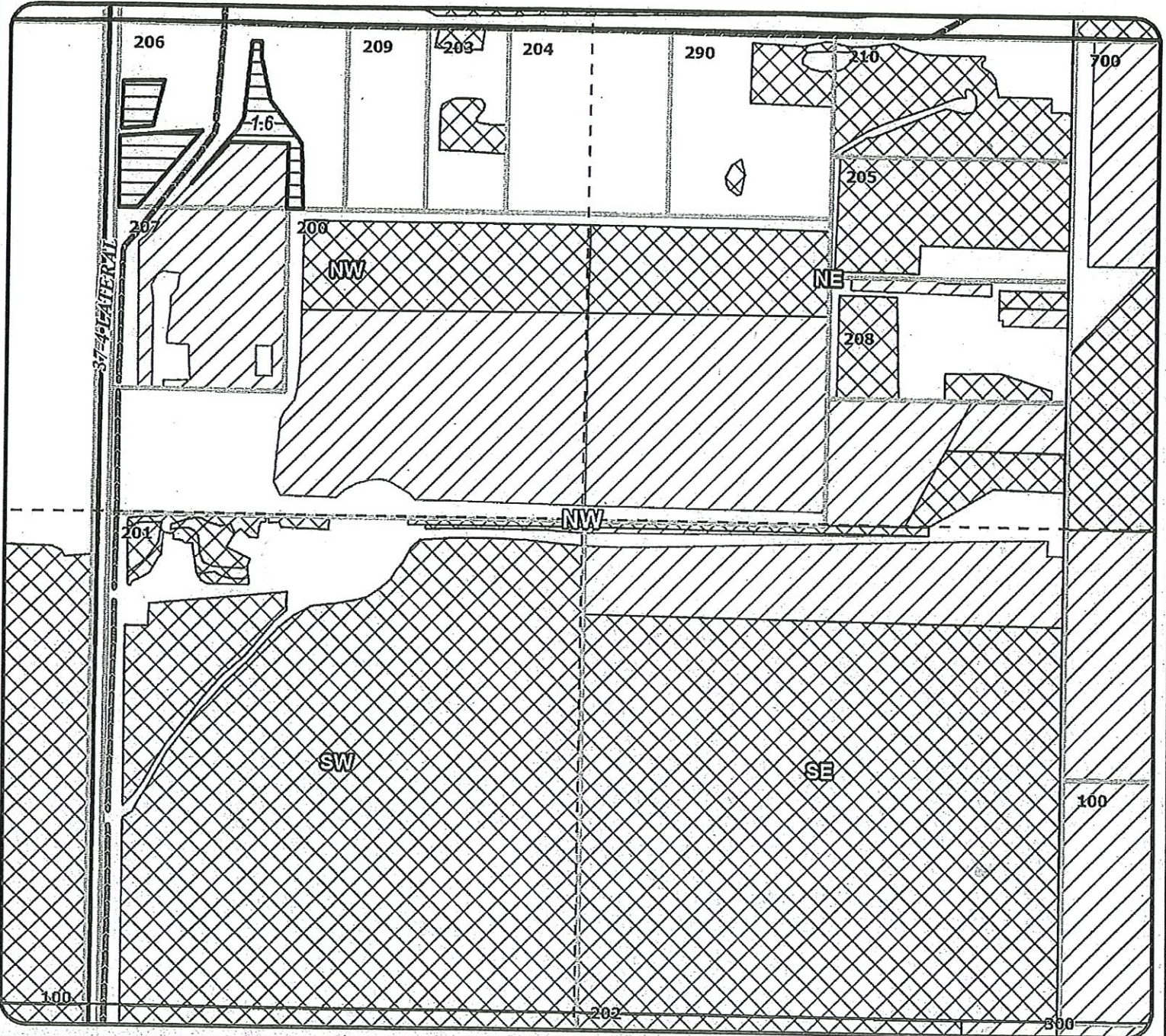
Inspected By: [Signature] Date: 8/30/24

**Instructions:** Attach and label the corresponding final proof map.

# NORTH UNIT IRRIGATION DISTRICT

2021 *Claim of Beneficial Use*

DINN: #2021-13 FOR TICHENOR  
 CERTIFICATES: 72279 (IR), 72281 (IS)



DINN	LEGAL DESCRIPTION	CERT	ACRES	USE	STATUS
2021-13	12-12-25-NW/NW-206	72279	1.60	IR	ON
2021-13	12-12-25-NW/NW-206	72281	1.60	IS	ON

- Legend**
- COBU
  - Primary Water Right
  - Supplemental Water Right
  - Canals
  - Taxlots

RECEIVED  
 NOV 08 2024  
 OWRD



# CLAIM OF BENEFICIAL USE Site Report

Transfer Number: T - 13971 District Internal Notice #: 2021-13

User Name: Jennifer Tichenor

**Place of Use:**

USE	POD #	TWP	RNG	SEC	QQ	DLC	GOV'T LOT	TAX LOT	ACRES
IR	1	12	12	25	NW/4			206	1.6
IS	2	12	12	25	NW/4			206	1.6

**District Conveyance System:**

Description of Delivery System: \_\_\_\_\_

Headgate: 37-4-C-2 Canal: \_\_\_\_\_

**Beneficial Use:**

Description of Beneficial Use: Pasture

Method Used to Apply Water: Sprinklers

Method Used to Calculate Beneficial Use: on site & maps

User Interviewed:  Yes  No

Beneficial Use Made as Authorized:  Yes  No

Description of Beneficial Use if Less than Authorized:  
\_\_\_\_\_  
\_\_\_\_\_

Inspected By: [Signature] Date: 9/19/24

**Instructions:** Attach and label the corresponding final proof map.

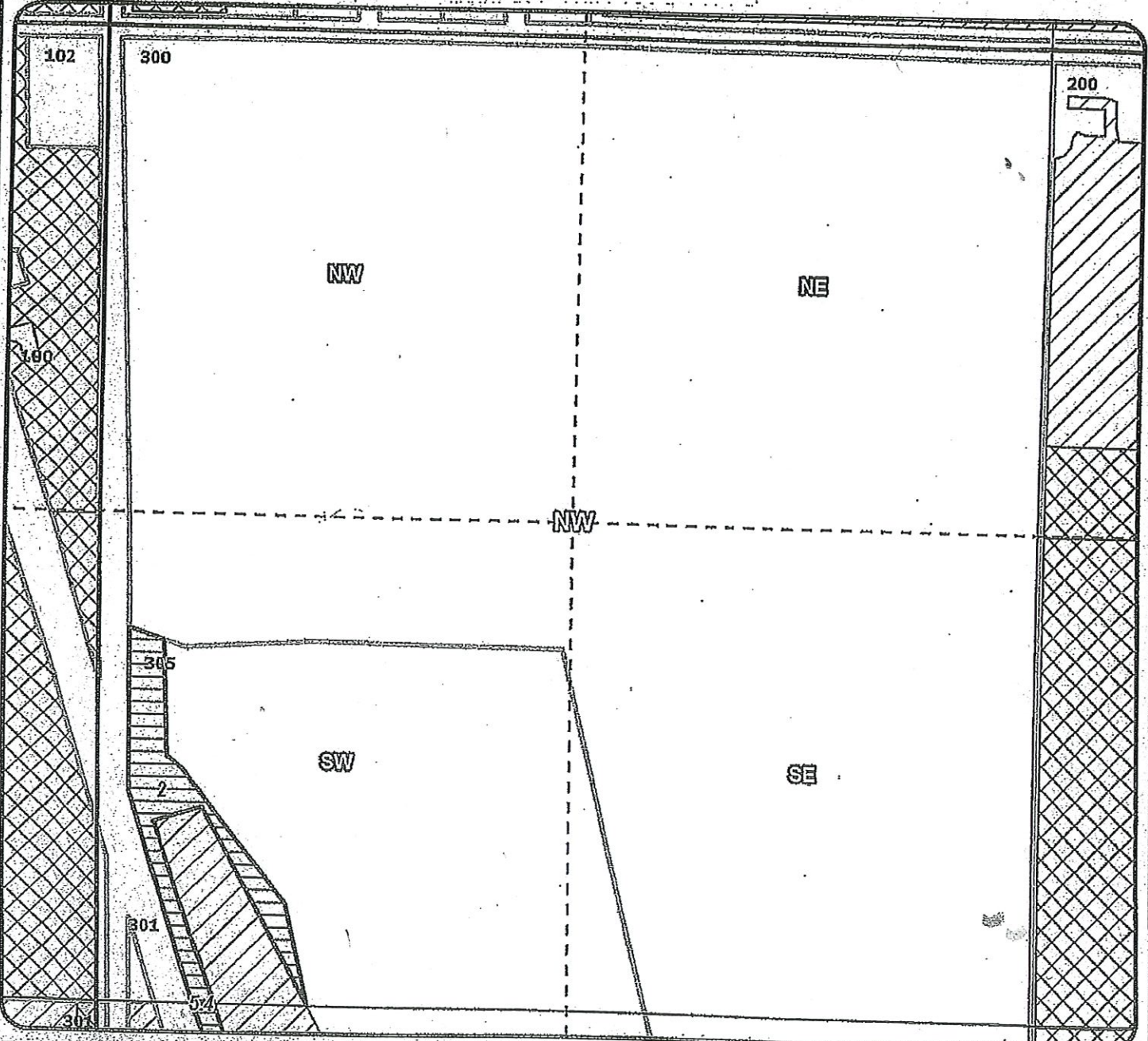
RECEIVED  
NOV 08 2024  
OWRD



# NORTH UNIT IRRIGATION DISTRICT

2021 *Claim of Beneficial Use*

DINN: #2021-16 FOR KOOLHAAS SURVIVOR'S TRUST  
 CERTIFICATES: 93422 (IR) PERMIT: 54930 (IS)



DINN	LEGAL DESCRIPTION	CERT	ACRES	USE	STATUS
2021-16	11-13-25-SW/NW-305	93422	2.0	IR	ON
2021-16	11-13-25-SW/NW-305	54930 Permit	2.0	IS	ON

### Legend

- COBU
- Primary Water Right
- Supplemental Water Right
- Canals
- Taxlots

RECEIVED

NOV 08 2024

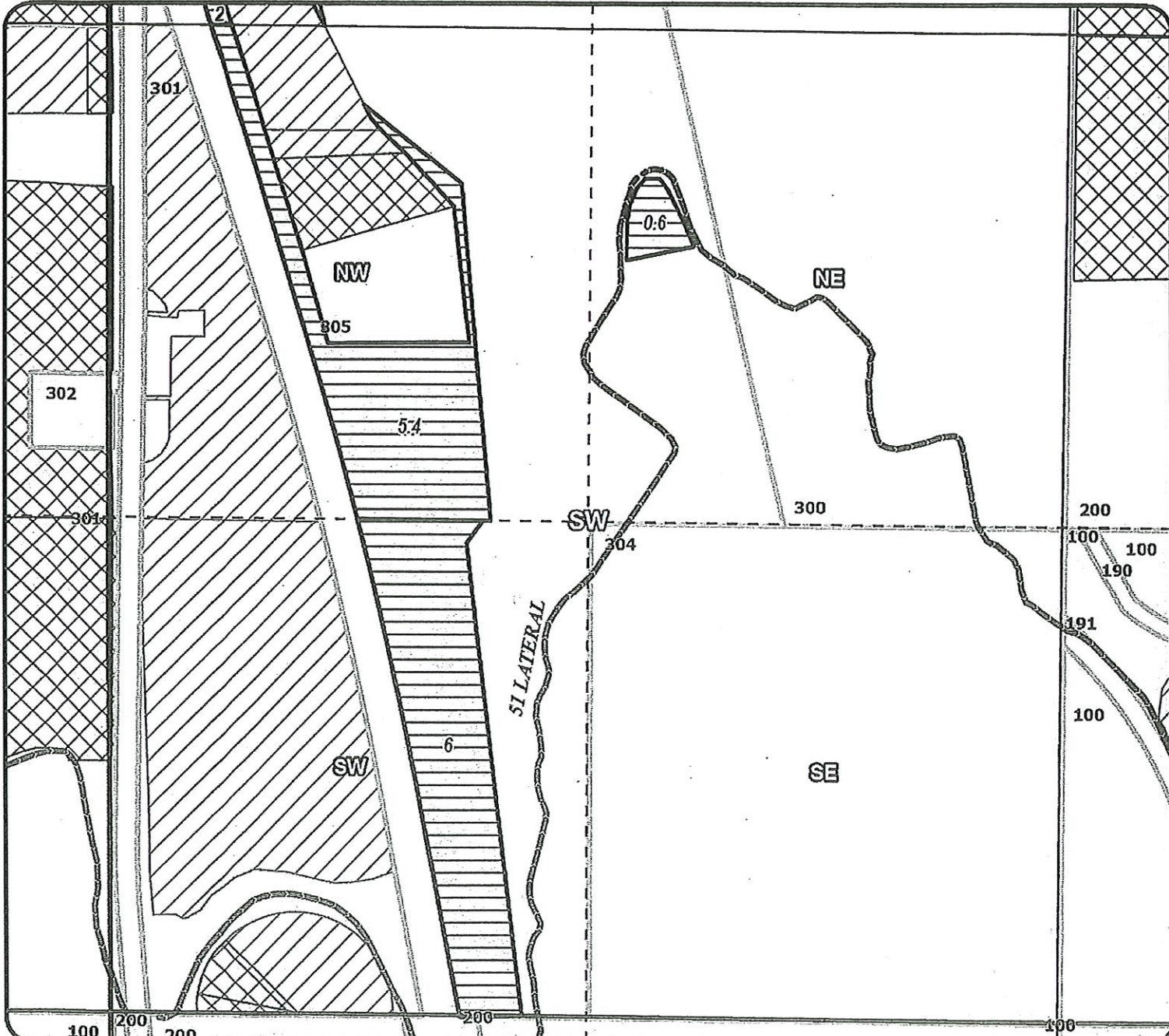
OWRD

Map 1 of 2

# NORTH UNIT IRRIGATION DISTRICT

2021 Claim of Beneficial use

DINN: #2021-16 ' FOR KOOLHAAS SURVIVOR'S TRUST  
 CERTIFICATES: 72279 (IR), 72281 (IS)



DINN	LEGAL DESCRIPTION	CERT	ACRES	USE	STATUS
2021-16	11-13-25-SW/SW-305	72279	6.00	IR	ON
2021-16	11-13-25-SW/SW-305	72281	6.00	IS	ON
2021-16	11-13-25-NW/SW-305	72279	5.40	IR	ON
2021-16	11-13-25-NW/SW-305	72281	5.40	IS	ON
2021-16	11-13-25-NE/SW-305	72279	0.6	IR	ON
2021-16	11-13-25-NE/SW-305	72281	0.6	IS	ON

**Legend**

- iCOBU
- Primary Water Right
- Supplemental Water Right
- Canals
- Taxlots

RECEIVED

NOV 08 2024

Map 2 of 2

OWNER



CLAIM OF BENEFICIAL USE
Site Report

Transfer Number: T - 13971 District Internal Notice #: 2021-16

User Name: Jake Kaslhaas

Place of Use:

Table with 10 columns: USE, POD #, TWP, RNG, SEC, QQ, DLC, GOV'T LOT, TAX LOT, ACRES. Contains 4 rows of handwritten data.

District Conveyance System:

Description of Delivery System:

Headgate: 51-D-3 Canal:

Beneficial Use:

Description of Beneficial Use: Pasture, Orchard grass, Annual Rye

Method Used to Apply Water: Sprinklers, wheel & Hand

Method Used to Calculate Beneficial Use: on site + maps

User Interviewed: (x) Yes ( ) No

Beneficial Use Made as Authorized: (x) Yes ( ) No

Description of Beneficial Use if Less than Authorized:

Inspected By: [Signature] Date: 8/30/24

Instructions: Attach and label the corresponding final proof map.

RECEIVED

NOV 08 2024

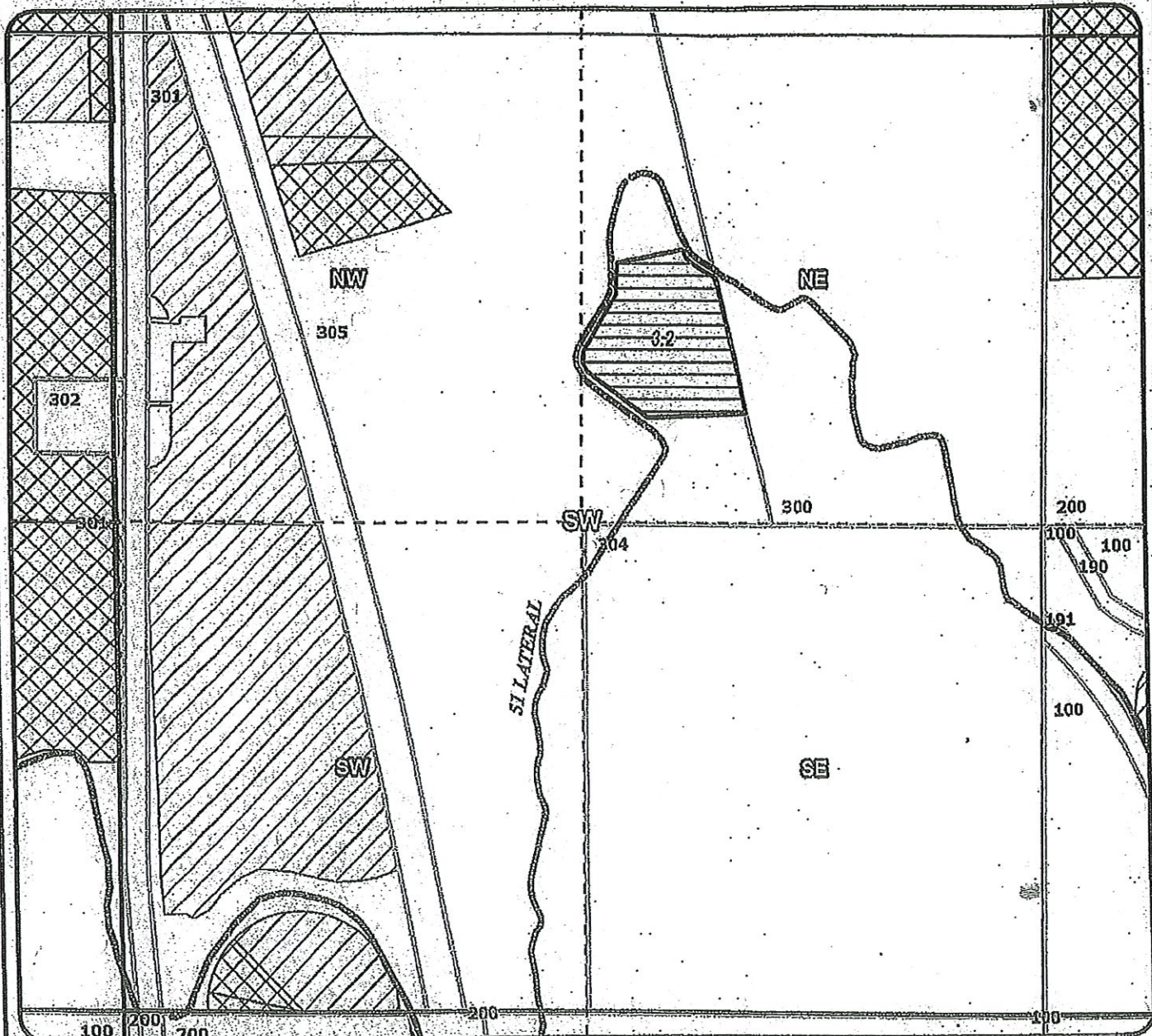
Aug. 2009

# NORTH UNIT IRRIGATION DISTRICT

2021 Claim of Beneficial Use

DINN: #2021-17 FOR KOOLHAAS SURVIVOR'S TRUST

CERTIFICATES: 72279 (IR), 72281 (IS)



DINN	LEGAL DESCRIPTION	CERT	ACRES	USE	STATUS
2021-17	11-13-25-NE/SW-305	72279	3.2	IR	ON
2021-17	11-13-25-NE/SW-305	72281	3.2	IS	ON

**Legend**

- COBU
- Primary Water Right
- Supplemental Water Right
- Canals
- Taxlots

RECEIVED

NOV 08 2024

OWRD



# CLAIM OF BENEFICIAL USE Site Report

Transfer Number: T - 13971 District Internal Notice #: 2021-17

User Name: Jake Koolhaas

### Place of Use:

USE	POD #	TWP	RNG	SEC	QQ	DLC	GOV'T LOT	TAX LOT	ACRES
<u>IR</u>	<u>1</u>	<u>11</u>	<u>13</u>	<u>25</u>	<u>NE SW</u>			<u>305</u>	<u>3.2</u>
<u>IS</u>	<u>2</u>	<u>11</u>	<u>13</u>	<u>25</u>	<u>NE SW</u>			<u>305</u>	<u>3.2</u>

### District Conveyance System:

Description of Delivery System: \_\_\_\_\_

Headgate: SI-D-3 Canal: \_\_\_\_\_

### Beneficial Use:

Description of Beneficial Use: Cornal Rye

Method Used to Apply Water: Sprinklers, Handline

Method Used to Calculate Beneficial Use: on site + Maps

User Interviewed:  Yes  No

Beneficial Use Made as Authorized:  Yes  No

Description of Beneficial Use if Less than Authorized:  
\_\_\_\_\_  
\_\_\_\_\_  
\_\_\_\_\_

Inspected By: [Signature] Date: 8/30/24

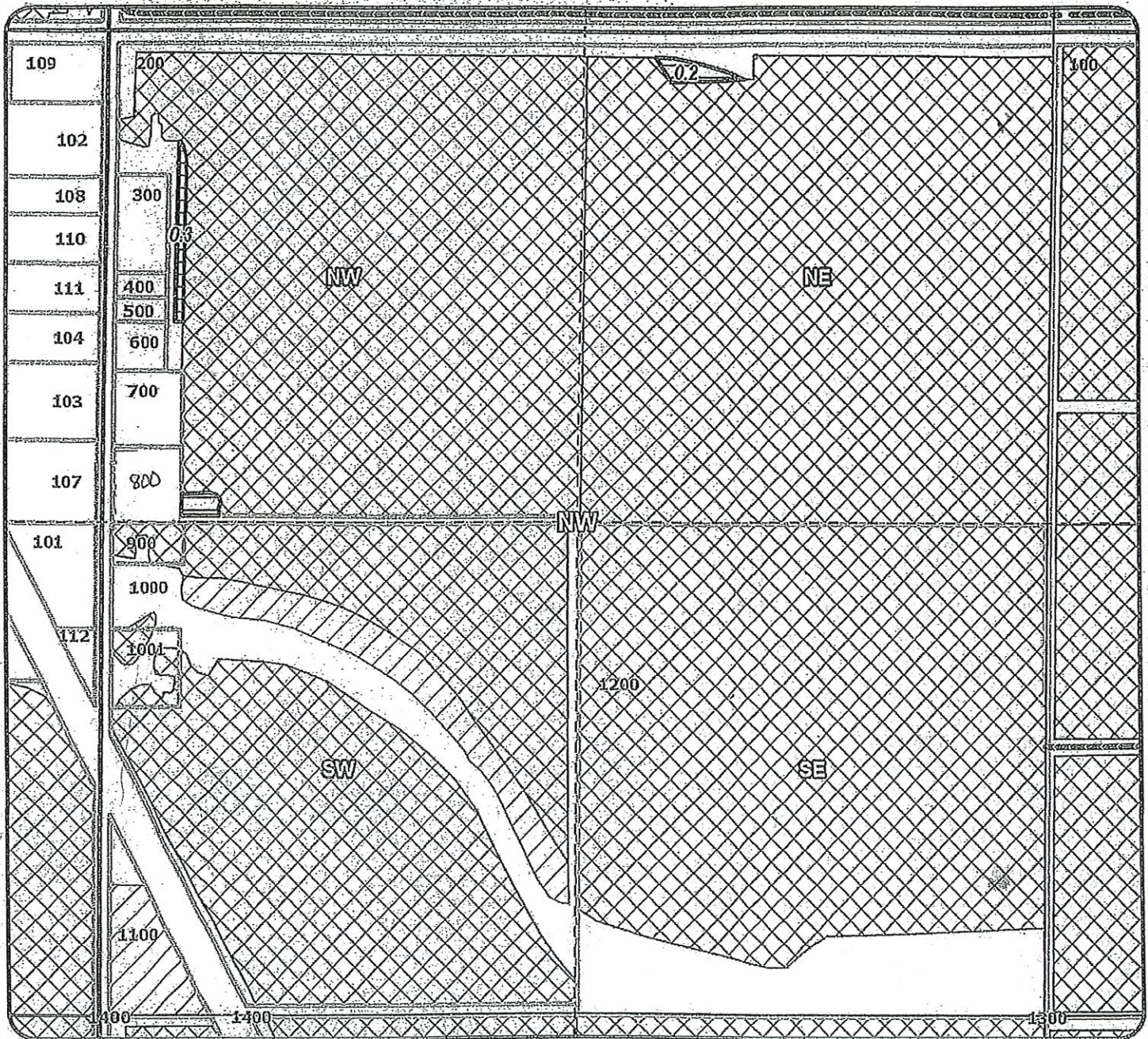
Instructions: Attach and label the corresponding final proof map.

RECEIVED  
NOV 08 2024  
OWRD

# NORTH UNIT IRRIGATION DISTRICT

2021 Claim of Beneficial Use

DINN: #2021-18 FOR SAMSEL  
 CERTIFICATES: 72279 (IR), 72281 (IS)



DINN	LEGAL DESCRIPTION	CERT	ACRES	USE	STATUS
2021-18	10-13-10-NW/NW-200	72279	0.30	IR	ON
2021-18	10-13-10-NW/NW-200	72281	0.30	IS	ON
2021-18	10-13-10-NE/NW-200	72279	0.20	IR	ON
2021-18	10-13-10-NE/NW-200	72281	0.20	IS	ON

### Legend

- COBU
- Primary Water Right
- Supplemental Water Right
- Canals
- Taxlots

RECEIVED

NOV 08 2024

OWRD



CLAIM OF BENEFICIAL USE
Site Report

Transfer Number: T - 13971 District Internal Notice #: 2021-18

User Name: Scott Samsel

Place of Use:

Table with 10 columns: USE, POD #, TWP, RNG, SEC, QQ, DLC, GOV'T LOT, TAX LOT, ACRES. Contains 4 rows of handwritten data.

District Conveyance System:

Description of Delivery System:

Headgate: 59-3-G Canal:

Beneficial Use:

Description of Beneficial Use: Grass for Seed

Method Used to Apply Water: Sprinkler Pivot

Method Used to Calculate Beneficial Use: on site & maps

User Interviewed: (x) Yes ( ) No

Beneficial Use Made as Authorized: (x) Yes ( ) No

Description of Beneficial Use if Less than Authorized:

Inspected By: [Signature] Date: 9/24/24

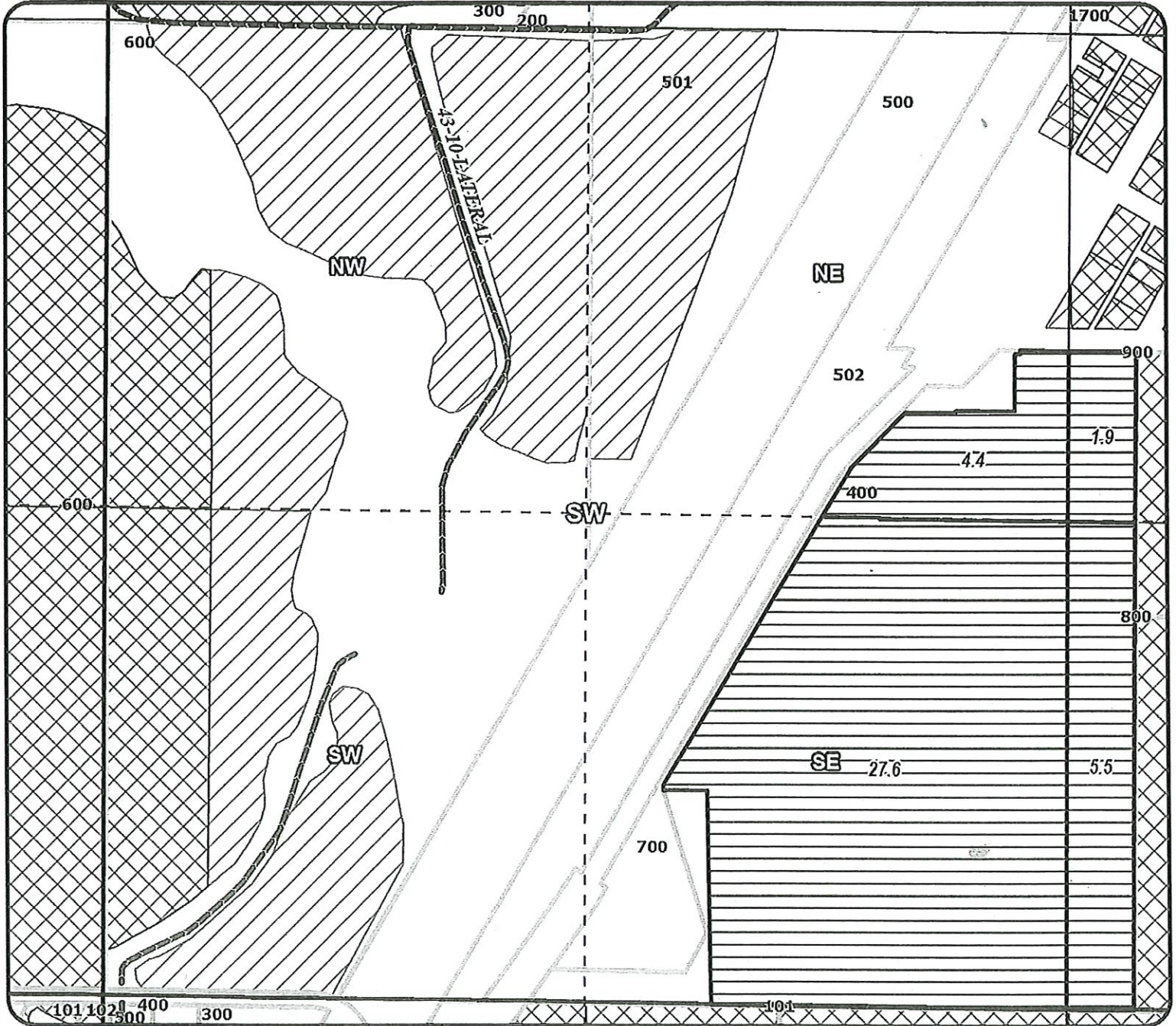
Instructions: Attach and label the corresponding final proof map.

RECEIVED
NOV 08 2024
OWRD

# NORTH UNIT IRRIGATION DISTRICT

2021 *Claim of Beneficial use*

DINN: #2021-19 *Barny Dinkel*  
 CERTIFICATES: 72279 (IR), 72281 (IS)



DINN	LEGAL DESCRIPTION	CERT	ACRES	USE	STATUS
2021-19	11-13-28-SE/SW-400	72279	27.60	IR	ON
2021-19	11-13-28-SE/SW-400	72281	27.60	IS	ON
2021-19	11-13-28-NE/SW-400	72279	4.40	IR	ON
2021-19	11-13-28-NE/SW-400	72281	4.40	IS	ON

### Legend

- COBU
- Primary Water Right
- Supplemental Water Right
- Canals
- Taxlots

RECEIVED

NOV 08 2024

OWRD

*Map 1 of 2*

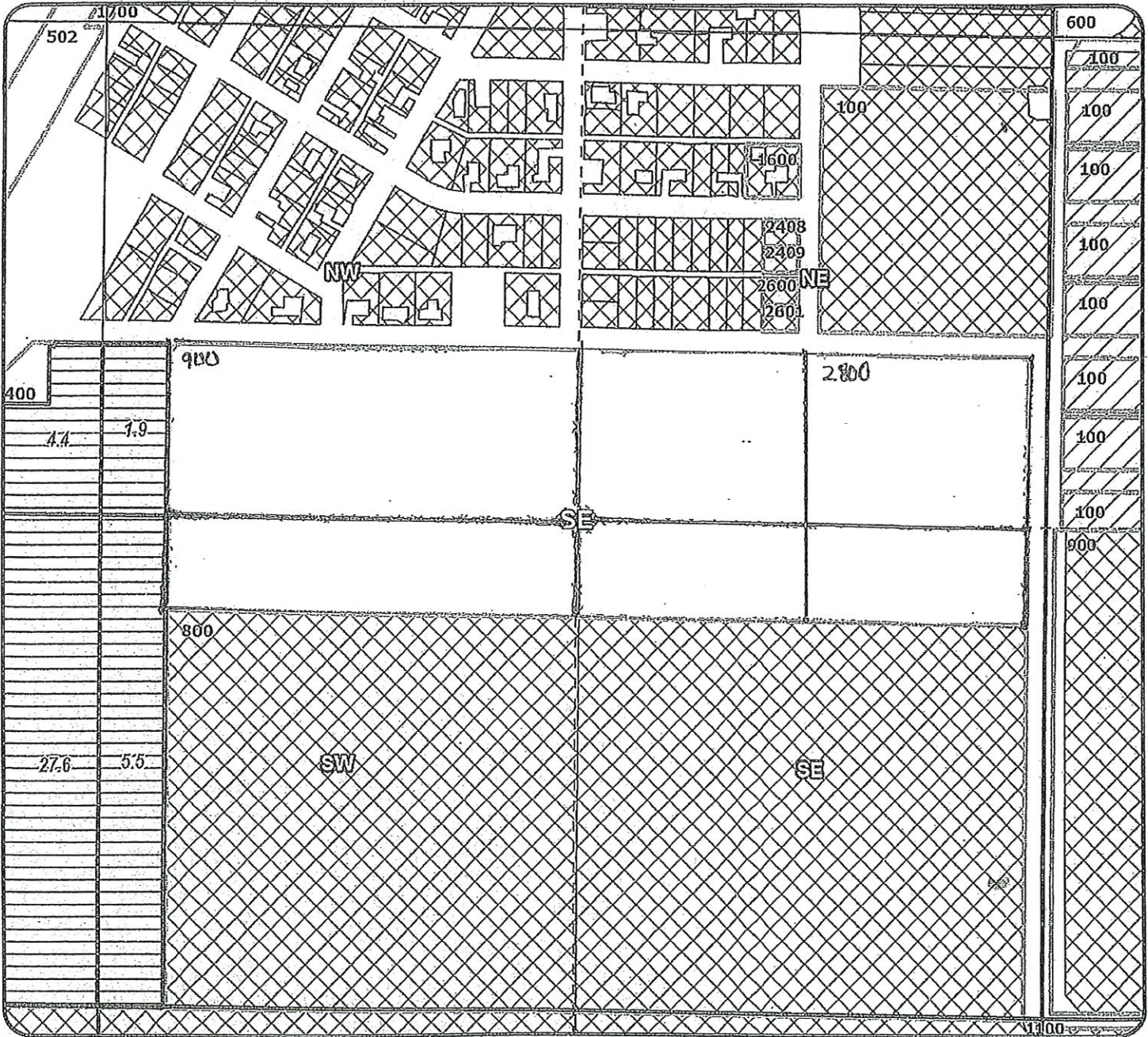


# NORTH UNIT IRRIGATION DISTRICT

2021 Claim of Beneficial Use

DINN: #2021-19 Barry Dinkel

CERTIFICATES: 72279 (IR), 72281 (IS)



DINN	LEGAL DESCRIPTION	CERT	ACRES	USE	STATUS
2021-19	11-13-28-NW/SE-400	72279	1.90	IR	ON
2021-19	11-13-28-NW/SE-400	72281	1.90	IS	ON
2021-19	11-13-28-SW/SE-400	72279	5.50	IR	ON
2021-19	11-13-28-SW/SE-400	72281	5.50	IS	ON

### Legend


- COBU
- Primary Water Right
- Supplemental Water Right
- Canals
- Taxlots

RECEIVED

NOV 08 2024

OWRD

Map 242



# CLAIM OF BENEFICIAL USE Site Report

Transfer Number: T - 13971 District Internal Notice #: 2021-19

User Name: Barry Dinkel

**Place of Use:**

USE	POD #	TWP	RNG	SEC	QQ	DLC	GOV'T LOT	TAX LOT	ACRES
IR IS	1/2	11	13	28		S.S.D.		400	27.6
IR IS	1/2	11	13	28		N.S.D.		400	4.4
IR IS	1/2	11	13	28		N.S.S.		400	1.9
IR IS	1/2	11	13	28		S.W.S.		400	5.5

**District Conveyance System:**

Description of Delivery System: \_\_\_\_\_

Headgate: R51-K-1 Canal: \_\_\_\_\_

**Beneficial Use:**

Description of Beneficial Use: Canola

Method Used to Apply Water: Sprinkler Pivot + endgun

Method Used to Calculate Beneficial Use: on site + maps

User Interviewed:  Yes  No

Beneficial Use Made as Authorized:  Yes  No

Description of Beneficial Use if Less than Authorized: \_\_\_\_\_

Inspected By: [Signature] Date: 7/19/24

**Instructions:** Attach and label the corresponding final proof map.

**RECEIVED**

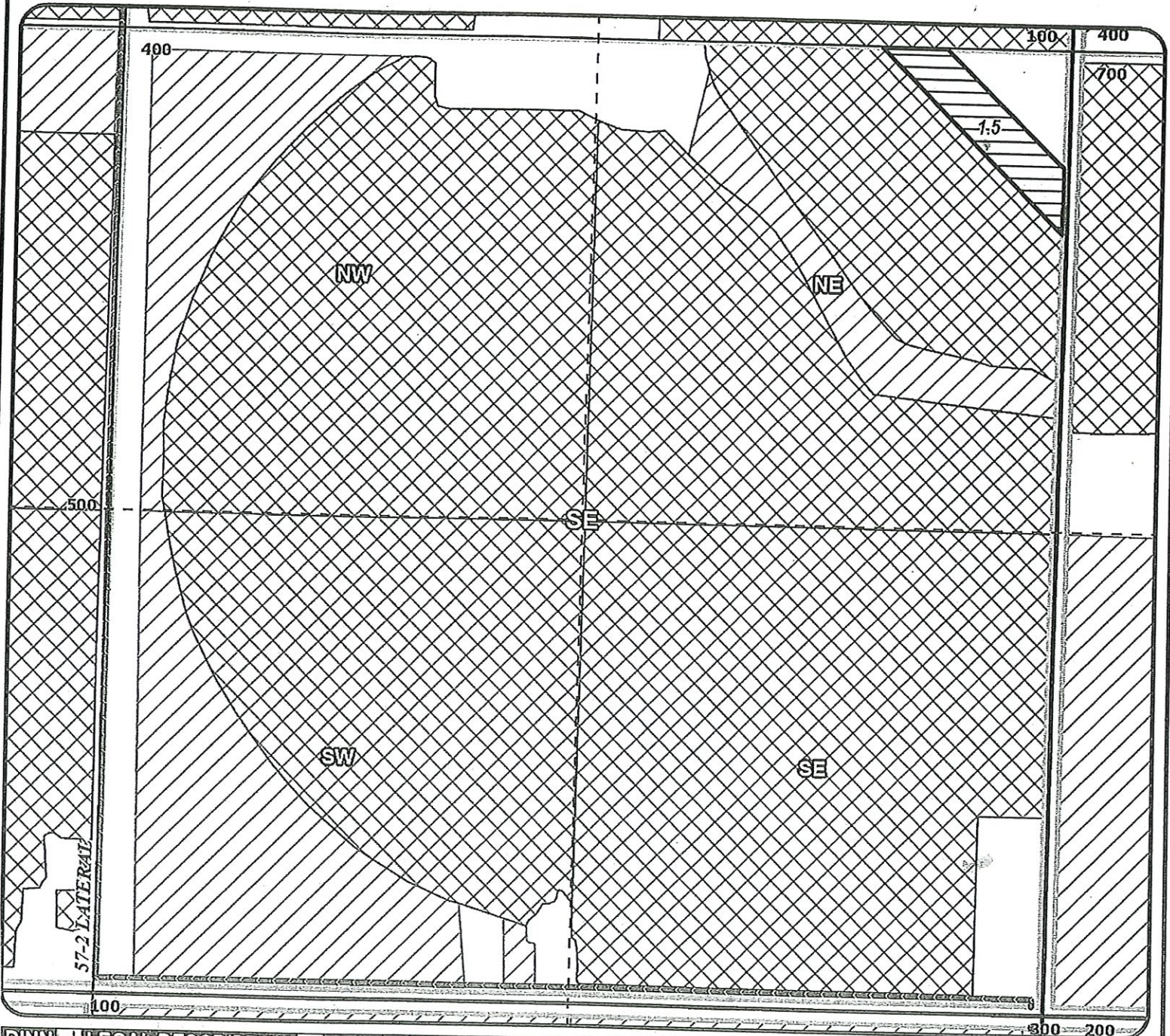
**NOV 08 2024**

Aug. 2009

# NORTH UNIT IRRIGATION DISTRICT

## 2021 Claim of Beneficial Use T-13971

DINN: #2021-20 FOR ZEHR, STEPHEN  
 CERTIFICATES: 72279 (IR), 72281 (IS)



DINN	LEGAL DESCRIPTION	CERT	ACRES	USE	STATUS
2021-20	10-13-21-NE/SE-400	72279	1.50	IR	ON
2021-20	10-13-21-NE/SE-400	72281	1.50	IS	ON

- Legend**
- COBU
  - Primary Water Right
  - Supplemental Water Right
  - Canals
  - Taxlots

RECEIVED  
 NOV 08 2024  
 OWRD



# CLAIM OF BENEFICIAL USE Site Report

Transfer Number: T - 13971 District Internal Notice #: 2021-20

User Name: Stephen Zehr

**Place of Use:**

USE	POD #	TWP	RNG	SEC	QQ	DLC	GOV'T LOT	TAX LOT	ACRES
<u>IR</u>	<u>1</u>	<u>10</u>	<u>13</u>	<u>21</u>	<u>NESSE</u>			<u>400</u>	<u>1.5</u>
<u>IS</u>	<u>2</u>	<u>10</u>	<u>13</u>	<u>21</u>	<u>NESSE</u>			<u>405</u>	<u>1.5</u>

**District Conveyance System:**

Description of Delivery System: \_\_\_\_\_

Headgate: 57-2-C Canal: \_\_\_\_\_

**Beneficial Use:**

Description of Beneficial Use: Hay / Grass Seed

Method Used to Apply Water: pivot end gun / sprinklers

Method Used to Calculate Beneficial Use: on site maps

User Interviewed:  Yes  No

Beneficial Use Made as Authorized:  Yes  No

Description of Beneficial Use if Less than Authorized:

\_\_\_\_\_  
\_\_\_\_\_  
\_\_\_\_\_

Inspected By: [Signature] Date: 8/30/24

**Instructions:** Attach and label the corresponding final proof map.

RECEIVED

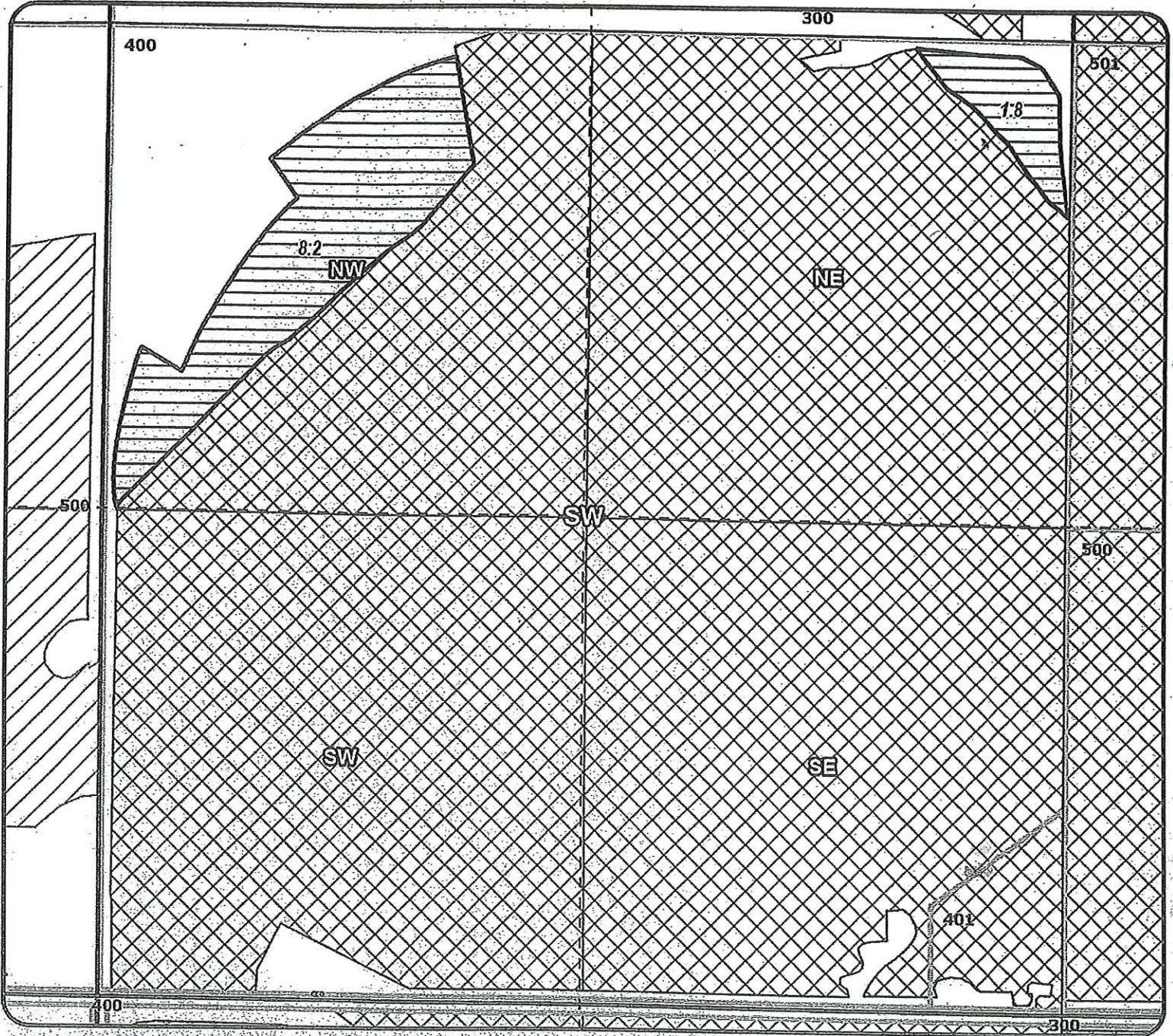
NOV 08 2024

# NORTH UNIT IRRIGATION DISTRICT

2021 Claim of Beneficial Use T-13971

DINN: #2021-21 FOR ZEHR, RAYMOND ET AL

CERTIFICATES: 72279 (IR), 72281 (IS)



DINN	LEGAL DESCRIPTION	CERT	ACRES	USE	STATUS
2021-21	11-13-29-NE/SW-400	72279	1.80	IR	ON
2021-21	11-13-29-NE/SW-400	72281	1.80	IS	ON
2021-21	11-13-29-NW/SW-400	72279	8.20	IR	ON
2021-21	11-13-29-NW/SW-400	72281	8.20	IS	ON

### Legend

- COBU
- Primary Water Right
- Supplemental Water Right
- Canals
- Taxlots

RECEIVED

NOV 08 2024

OWRD



# CLAIM OF BENEFICIAL USE Site Report

Transfer Number: T - 13971 District Internal Notice #: 2021-21

User Name: Raymond Zehr / Brock Chuck Farms

**Place of Use:**

USE	POD #	TWP	RNG	SEC	QQ	DLC	GOV'T LOT	TAX LOT	ACRES
IRIS	1/2	11	13	29	N55W			400	8.2
IRIS	1/2	11	13	29	N55W			400	1.8

**District Conveyance System:**

Description of Delivery System: \_\_\_\_\_

Headgate: 43-10-1-C Canal: \_\_\_\_\_

**Beneficial Use:**

Description of Beneficial Use: Teff, Trifol, Pinto Beans / Pasture

Method Used to Apply Water: Sprinkler Pivot + End gun

Method Used to Calculate Beneficial Use: on site + maps

User Interviewed:  Yes  No

Beneficial Use Made as Authorized:  Yes  No

Description of Beneficial Use if Less than Authorized:  
\_\_\_\_\_  
\_\_\_\_\_  
\_\_\_\_\_

Inspected By: [Signature] Date: 8/30/24

**Instructions:** Attach and label the corresponding final proof map.

RECEIVED

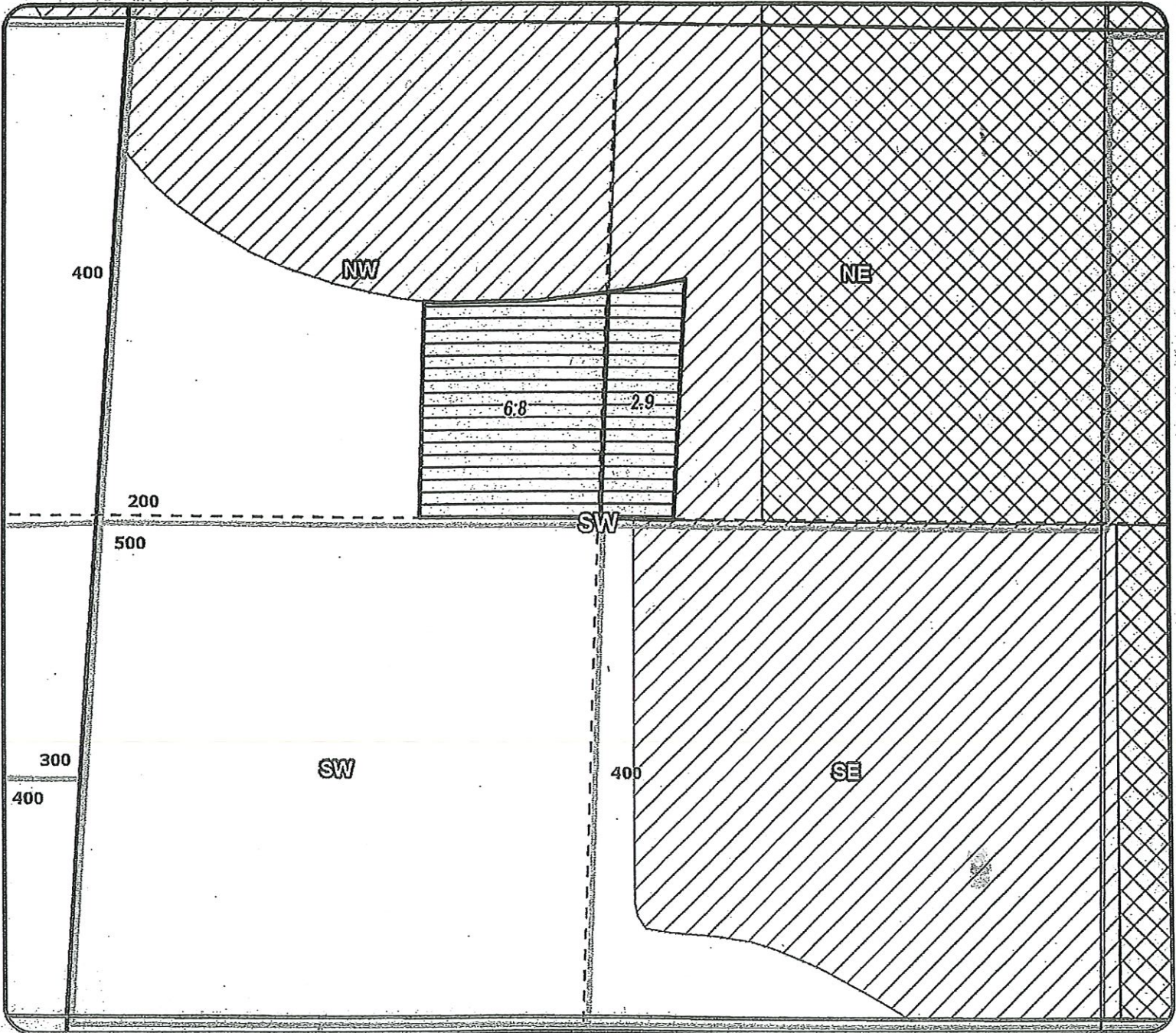
NOV 08 2024

Aug. 2009

# NORTH UNIT IRRIGATION DISTRICT

2021 Claim of Beneficial Use T-13971

DINN: #2021-22 FOR DERSTINE  
 CERTIFICATES: 72279 (IR), 72281 (IS)



DINN	LEGAL DESCRIPTION	CERT	ACRES	USE	STATUS
2021-22	13-12-11-NE/SW-200	72279	2.90	IR	ON
2021-22	13-12-11-NE/SW-200	72281	2.90	IS	ON
2021-22	13-12-11-NW/SW-200	72279	6.80	IR	ON
2021-22	13-12-11-NW/SW-200	72281	6.80	IS	ON

### Legend

- COBU
- Primary Water Right
- Supplemental Water Right
- Canals
- Taxlots

RECEIVED

NOV 08 2024

OWRD



# CLAIM OF BENEFICIAL USE Site Report

Transfer Number: T- 13971 ✓ District Internal Notice #: 2021-22 ✓

User Name: ✓ Matt Derstine et al

### Place of Use:

USE	POD #	TWP	RNG	SEC	QQ	DLC	GOV'T LOT	TAX LOT	ACRES
<u>IR/S</u>	<u>1/2</u>	<u>13</u>	<u>12</u>	<u>11</u>	<u>NSW</u>			<u>200</u>	<u>2.9</u>
<u>IR/S</u>	<u>1/2</u>	<u>13</u>	<u>12</u>	<u>11</u>	<u>NWSW</u>			<u>200</u>	<u>6.8</u>

### District Conveyance System:

Description of Delivery System: \_\_\_\_\_

Headgate: ✓ 37-H Canal: \_\_\_\_\_

### Beneficial Use:

Description of Beneficial Use: ✓ Pasture / Trical grain / Hay

Method Used to Apply Water: ✓ Sprinklers Hose wheel + wheel line

Method Used to Calculate Beneficial Use: on site + maps

User Interviewed: (x) Yes ( ) No

Beneficial Use Made as Authorized: (x) Yes ( ) No

Description of Beneficial Use if Less than Authorized:

\_\_\_\_\_  
\_\_\_\_\_  
\_\_\_\_\_

Inspected By: [Signature] ✓ Date: 9/19/29

Instructions: Attach and label the corresponding final proof map.

RECEIVED

NOV 08 2024

OWRD



6. SIGNATURES

The district certifies that it has inspected the place of use listed in Table I, and confirms the change in place of use has been completed consistent with the terms and conditions of the final order approving the transfer.

Joshua L. Bailey  
Signature of District Manager  
or District Board Chairperson

11/5/24  
Date

Joshua L Bailey  
Type or Print Name of District Manager  
or District Board Chairperson

RECEIVED  
NOV 08 2024  
OWRD