

	FEE REFUND	
Date _____	Amount _____	Receipt # _____



Oregon

Kate Brown, Governor

Water Resources Department

725 Summer St NE, Suite A

Salem, OR 97301

(503) 986-0900

Fax (503) 986-0904

August 11, 2021

MATTHEW WILLIAM AND KENDRA LYNN LISIGNOLI
1250 NE WILCOX AVE
TERREBONNE, OR 97760

REFERENCE: Temporary Drought Transfer Application T-13773

Enclosed is a copy of the final order approving your TEMPORARY DROUGHT water right transfer application.

The temporary change shall be effective upon issuance of this final order. Please note, the use shall revert back to the original authorized place of use at the **end of the 2021 irrigation season** or the end of the Governor's declared drought, whichever occurs first.

If you have any questions related to the approval of this transfer, you may contact your caseworker, Joan Smith, by telephone at (503) 986-0892 or by e-mail at Joan.M.Smith@oregon.gov.

Sincerely,

Stacy H. Phillips
Restoration Program Technician
Transfers and Conservation Section

cc: Jeremy T. Giffin, Watermaster Dist. #11 (via email)
Central Oregon Irrigation District
North Unit Irrigation District
Deschutes County
Jefferson County
Doug Woodcock, OWRD
Lisa Jaramillo, OWRD
Kyle Gorman, OWRD

Enclosure

BEFORE THE WATER RESOURCES DEPARTMENT
OF THE
STATE OF OREGON

In the Matter of Transfer Application)	FINAL ORDER APPROVING AN
T-13773, Deschutes County)	EMERGENCY USE DROUGHT TEMPORARY
)	CHANGE IN PLACE OF USE

Authority

Oregon Revised Statute (ORS) 536.750 establishes the process in which a water right holder may submit a request to temporarily transfer the use, place of use or point of diversion of water in the event of a declaration of drought, without complying with the notice and waiting requirements under ORS 540.520. Oregon Administrative Rule (OAR) Chapter 690, Division 019 implements the statutes and provides the Department's procedures and criteria for evaluating drought transfer applications.

Applicant

MATTHEW WILLIAM LISIGNOLI
AND KENDRA LYNN LISIGNOLI
1250 NE WILCOX AVE
TERREBONNE, OR 97760

Findings of Fact

1. On July 19, 2021, MATTHEW WILLIAM LISIGNOLI AND KENDRA LYNN LISIGNOLI filed an application to temporarily change the place of use under Certificate 94956 for the remainder of the 2021 irrigation season or the term of the Governor's declared drought, whichever is shorter. The Department assigned the application number T-13773.
2. Notice of the application for transfer was published on July 27, 2021, pursuant to OAR 690-380-4000. No comments were filed in response to the notice.
3. The portion of the right to be transferred is as follows:

Certificate:	94956 in the name of CENTRAL OREGON IRRIGATION DISTRICT (confirmed by decree of the Circuit Court of the State of Oregon for Deschutes County)
Use:	IRRIGATION of 36.16 acres
Priority Dates:	OCTOBER 31, 1900 and DECEMBER 2, 1907
Seasons of Use:	Season 1: April 1 through April 30 & October 1 through October 31 Season 2: May 1 through May 14 & September 16 through September 30

This is a final order in other than a contested case. This order is subject to judicial review under ORS 183.484. Any petition for judicial review must be filed within the 60-day time period specified by ORS 183.484(2). Pursuant to ORS 536.075 and OAR 137-004-0080, you may petition for judicial review or petition the Director for reconsideration of this order. A petition for reconsideration may be granted or denied by the Director, and if no action is taken within 60 days following the date the petition was filed, the petition shall be deemed denied.

Season 3: May 15 through September 15

Maximum Quantity (Rate) that can be applied to an acre:

Season 1: Limited to 1/80 cubic foot per second (cfs) per acre

Season 2: Limited to 1/60 cfs per acre

Season 3: Limited to 1/32.4 cfs per acre

Maximum Duty that can be applied to an acre:

Not to exceed 9.91 acre-feet (af) per acre per year.

The above listed rates and duty reflect allowance of a 45% transmission loss as determined by decree of the Circuit Court of Deschutes County, dated March 24, 1933. Those lands not served from the district main canal systems, but by direct pumping from the Deschutes River, are not allowed the 45% transmission loss.

Source: The DESCHUTES RIVER, tributary to the COLUMBIA RIVER

Authorized Point of Diversion:

Twp	Rng	Mer	Sec	Q-Q	Measured Distances
17 S	12 E	WM	29	SE NE	COID NORTH CANAL: 850 FEET NORTH AND 630 FEET WEST FROM THE E 1/4 CORNER OF SECTION 29

Authorized Place of Use:

IRRIGATION						
Twp	Rng	Mer	Sec	Q-Q	Acres	POD
14 S	13 E	WM	15	SE SE	5.50	11
14 S	13 E	WM	15	SW SE	4.47	11
14 S	13 E	WM	15	NW SE	2.05	11
Total					12.02	

4. Temporary Transfer Application T-13773 proposes to temporarily change the place of use of the right to:

IRRIGATION						
Twp	Rng	Mer	Sec	Q-Q	Acres	POD
13 S	13 E	WM	21	NE NW	12.02	11

Temporary Drought Transfer Review Criteria

5. Water has been used within the last five years according to the terms and conditions of the right. There is no evidence available that would demonstrate that the right is subject to forfeiture under ORS 540.610.
6. A pump, pipeline, and sprinkler system sufficient to use the full amount of water allowed under the existing right are present.

7. The Governor issued an executive order on June 8, 2021, declaring a state of drought emergency in Deschutes County due to drought and extreme weather conditions, which is still in effect and the water right proposed for transfer is on lands included in the area covered by the drought order.
8. The proposed change would not result in enlargement of the rights.
9. The proposed change would not result in injury to other water rights. This finding is made through an abbreviated review recognizing that the transfer may be revoked under OAR 690-019-055(3) if injury to existing water rights is shown and cannot be mitigated to the satisfaction of the Director and injured parties.

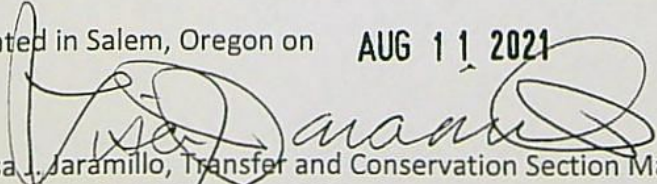
Conclusions of Law

The temporary change in place of use proposed in Temporary Drought Transfer Application T-13773 is consistent with the requirements of ORS 536.750 and OAR 690-019-0055.

Now, therefore, it is ORDERED:

1. The temporary change in place of use proposed in Temporary Drought Transfer Application T-13773 is approved.
2. The former places of use **shall not** be irrigated as part of these water rights during the remainder of the 2021 irrigation season or until the end of the Governor's declared drought, whichever occurs first.
3. The approval of this temporary drought transfer may be revoked or modified if the Department finds the change causes injury to any existing water right.
4. The use of water at the temporary place of use authorized by this transfer shall be in accordance with the terms and conditions of Certificate 94956. The use shall revert to the authorized place of use at the end of the 2021 irrigation season.
5. The proposed change in place of use shall revert to the authorized place of use at the end of the 2021 irrigation season or the end of the Governor's declared drought, whichever occurs first.
6. The use of the remaining water right described by Certificate 94956 shall continue to be in accordance with the terms and conditions of Certificate 94956.

Dated in Salem, Oregon on **AUG 11 2021**


Lisa Jaramillo, Transfer and Conservation Section Manager, for
THOMAS M BYLER, DIRECTOR
Oregon Water Resources Department

Mailing Date: **AUG 12 2021**

WATER RIGHT TRANSFER COVER SHEET

Transfer: T- 13773

Transfer Specialist: *Joan*

Transfer Type: Drought Transfer

Applicant: MATTHEW WILLIAM & KENDRA LYNN LISIGNOLI 1250 NE WILCOX AVE TERREBONNE, OR 97760 Email: _____ Phone: _____		Agent: <input type="checkbox"/> N/A UNAVAILABLE Email: _____ Phone: _____	
Irrigation District: <input type="checkbox"/> N/A Central Oregon Irrigation District North Unit Irrigation District Email: _____		CWRE: <input type="checkbox"/> N/A Email: _____	
Affected Local Gov'ts: <input type="checkbox"/> N/A Deschutes County Jefferson County Email: _____		Affected Tribal Gov't: <input type="checkbox"/> N/A UNAVAILABLE Email: _____	
Current Landowner if other than Applicant: <input type="checkbox"/> N/A Email: _____		Receiving Landowner: <input type="checkbox"/> N/A Email: _____	

Water Rights Affected

File Marked	App. File # or Decree Name	Permit	Certificate	RR/CR Needed	RR/CR Nos.
<input type="checkbox"/>	Decree	v. 8 pg. 405	94956	<input type="checkbox"/> Yes <input type="checkbox"/> No	

Key Dates & Initial Actions:

Rec'd: July 19, 2021	Proposed Action(s): PLACE OF USE	
Fees Pd: 200.00	WM District: 11	ODFW District:
Initial Public Notice: July 27, 2021	WM Review sent:	ODFW Review sent:
Acknowledgement Letter Sent <input type="checkbox"/>		GW Review sent: <input type="checkbox"/> N/A
County sent cc: of Ack Letter <input type="checkbox"/>	BOR notified (date): <input type="checkbox"/> N/A	
Newspaper quote requested:	Request for news \$ sent:	News \$ received:
Request to publish sent:	Affidavit of publication received:	Last day of publication:

Document	Drafted	Peer Review	Changes Made	Coordinator	Changes Made	Signature Bin	Signature Date
DPD	Date: <u>7/27/21</u> Initials: <u>Joan</u>	Date: <u>8/11/21</u> Initials: <u>CC</u>	Date: _____ Initials: _____	Date: <u>8/11/21</u> Initials: <u>PKS</u>	Date: _____ Initials: _____	CW Sent: _____	N/A
PD	Date: <u>7/27/21</u> Initials: <u>Joan</u>	Date: <u>8/11/21</u> Initials: <u>CC</u>	Date: _____ Initials: _____	Date: <u>8/11/21</u> Initials: <u>PKS</u>	Date: _____ Initials: _____	Date: _____	Date: _____
FO	Date: <u>7/27/21</u> Initials: <u>Joan</u>	Date: <u>8/11/21</u> Initials: <u>CC</u>	Date: _____ Initials: _____	Date: <u>8/11/21</u> Initials: <u>PKS</u>	Date: _____ Initials: _____	Date: _____	Date: <u>8/11/21</u>

Special Issues: EMERGENCY DROUGHT TRANSFER

Special Order Volume: Vol. 121 Pages 384 - 386

BEFORE THE WATER RESOURCES DEPARTMENT
OF THE
STATE OF OREGON

In the Matter of Transfer Application)	FINAL ORDER APPROVING AN
T-13773, Deschutes County)	EMERGENCY USE DROUGHT TEMPORARY
)	CHANGE IN PLACE OF USE

Authority

Oregon Revised Statute (ORS) 536.750 establishes the process in which a water right holder may submit a request to temporarily transfer the use, place of use or point of diversion of water in the event of a declaration of drought, without complying with the notice and waiting requirements under ORS 540.520. Oregon Administrative Rule (OAR) Chapter 690, Division 019 implements the statutes and provides the Department's procedures and criteria for evaluating drought transfer applications.

Applicant

MATTHEW WILLIAM LISIGNOLI
AND KENDRA LYNN LISIGNOLI
1250 NE WILCOX AVE
TERREBONNE, OR 97760

Findings of Fact

1. On June 28, 2021, MATTHEW WILLIAM LISIGNOLI AND KENDRA LYNN LISIGNOLI filed an application to temporarily change the place of use under Certificate 94956 for the remainder of the 2021 irrigation season or the term of the Governor's declared drought, whichever is shorter. The Department assigned the application number T-13773.
2. Notice of the application for transfer was published on July 27, 2021, pursuant to OAR 690-380-4000. No comments were filed in response to the notice.

3. The portion of the right to be transferred is as follows:

Certificate: 94956 in the name of CENTRAL OREGON IRRIGATION DISTRICT (confirmed by decree of the Circuit Court of the State of Oregon for Deschutes County)

Use: IRRIGATION of 36.16 acres

Priority Dates: OCTOBER 31, 1900 and DECEMBER 2, 1907

Seasons of Use: Season 1: April 1 through April 30 & October 1 through October 31
Season 2: May 1 through May 14 & September 16 through September 30
Season 3: May 15 through September 15

This is a final order in other than a contested case. This order is subject to judicial review under ORS 183.484. Any petition for judicial review must be filed within the 60-day time period specified by ORS 183.484(2). Pursuant to ORS 536.075 and OAR 137-004-0080, you may petition for judicial review or petition the Director for reconsideration of this order. A petition for reconsideration may be granted or denied by the Director, and if no action is taken within 60 days following the date the petition was filed, the petition shall be deemed denied.

Maximum Quantity (Rate) that can be applied to an acre:

Season 1: Limited to 1/80 cubic foot per second (cfs) per acre

Season 2: Limited to 1/60 cfs per acre

Season 3: Limited to 1/32.4 cfs per acre

Maximum Duty that can be applied to an acre:

Not to exceed 9.91 acre-feet (af) per acre per year.

The above listed rates and duty reflect allowance of a 45% transmission loss as determined by decree of the Circuit Court of Deschutes County, dated March 24, 1933. Those lands not served from the district main canal systems, but by direct pumping from the Deschutes River, are not allowed the 45% transmission loss.

Source: The DESCHUTES RIVER, tributary to the COLUMBIA RIVER

Authorized Point~~s~~ of Diversion:

Twp	Rng	Mer	Sec	Q-Q	Measured Distances
17 S	12 E	WM	29	SE NE	COID NORTH CANAL: 850 FEET NORTH AND 630 FEET WEST FROM THE E 1/4 CORNER OF SECTION 29

Authorized Place of Use:

IRRIGATION						
Twp	Rng	Mer	Sec	Q-Q	Acres	POD
14 S	13 E	WM	15	SE SE	5.50	11
14 S	13 E	WM	15	SW SE	4.47	11
14 S	13 E	WM	15	NW SE	2.05	11
Total					12.02	

4. Temporary Transfer Application T-13773 proposes to temporarily change the place of use of the right to:

IRRIGATION						
Twp	Rng	Mer	Sec	Q-Q	Acres	POD
13 S	13 E	WM	21	NE NW	12.02	11

Temporary Drought Transfer Review Criteria

5. Water has been used within the last five years according to the terms and conditions of the right. There is no evidence available that would demonstrate that the right is subject to forfeiture under ORS 540.610.
6. A pump, pipeline, and sprinkler system sufficient to use the full amount of water allowed under the existing right are present.

7. The Governor issued an executive order on June 8, 2021, declaring a state of drought emergency in Deschutes County due to drought and extreme weather conditions, which is still in effect and the water right proposed for transfer is on lands included in the area covered by the drought order.
8. The proposed changes would not result in enlargement of the rights.
9. The proposed changes would not result in injury to other water rights. This finding is made through an abbreviated review recognizing that the transfer may be revoked under OAR 690-019-055(3) if injury to existing water rights is shown and cannot be mitigated to the satisfaction of the Director and injured parties.

Conclusions of Law

The temporary change in place of use proposed in Temporary Drought Transfer Application T-13773 is ~~are~~ consistent with the requirements of ORS 536.750 and OAR 690-019-0055.

Now, therefore, it is ORDERED:

1. The temporary change in ~~character of use~~, place of use proposed in Temporary Drought Transfer Application T-13773 is approved.
2. The former places of use **shall not** be irrigated as part of these water rights during the remainder of the 2021 irrigation season or until the end of the Governor's declared drought, whichever occurs first.
3. The approval of this temporary drought transfer may be revoked or modified if the Department finds the change causes injury to any existing water right.
4. The use of water at the temporary place of use authorized by this transfer shall be in accordance with the terms and conditions of Certificate 94956. The use shall revert to the authorized place of use at the end of the 2021 irrigation season.
5. The proposed change in place of use shall revert to the authorized place of use at the end of the 2021 irrigation season or the end of the Governor's declared drought, whichever occurs first.
6. The use of the remaining water right described by Certificate 94956 shall continue to be in accordance with the terms and conditions of Certificate 94956.

Dated in Salem, Oregon on

Lisa J. Jaramillo, Transfer and Conservation Section Manager, for
THOMAS M BYLER, DIRECTOR
Oregon Water Resources Department

Mailing Date:

STATE OF OREGON
WATER RESOURCES DEPARTMENT

RECEIPT # 135884

725 Summer St. N.E. Ste. A
SALEM, OR 97301-4172
(503) 986-0900 / (503) 986-0904 (fax)

INVOICE #

RECEIVED FROM: Central Farms Central
BY: Oregon Pumping Company
Matthew H. Sigheol
CASH: ☐ CHECK: # 12648 ☒ OTHER: (IDENTIFY)

APPLICATION
PERMIT
TRANSFER T-13773

TOTAL REC'D \$ 200.00

1083 TREASURY 4170 WRD MISC CASH ACCT

0407 COPIES \$
OTHER: (IDENTIFY) \$

0243 I/S Lease 0244 Muni Water Mgmt. Plan 0245 Cons. Water

4270 WRD OPERATING ACCT

MISCELLANEOUS

0407 COPY & TAPE FEES \$
0410 RESEARCH FEES \$
0408 MISC REVENUE: (IDENTIFY) \$
TC162 DEPOSIT LIAB. (IDENTIFY) \$
0240 EXTENSION OF TIME \$

WATER RIGHTS:

0201 SURFACE WATER \$ EXAM FEE 0202 \$ RECORD FEE
0203 GROUND WATER \$ 0204 \$

0205 TRANSFER \$ 200.00 EXAM FEE

WELL CONSTRUCTION

0218 WELL DRILL CONSTRUCTOR \$ EXAM FEE 0219 \$ LICENSE FEE
LANDOWNER'S PERMIT 0220 \$

OTHER (IDENTIFY)

0536 TREASURY 0437 WELL CONST. START FEE

0211 WELL CONST START FEE \$ CARD#
0210 MONITORING WELLS \$ CARD#

OTHER (IDENTIFY)

0607 TREASURY 0467 HYDRO ACTIVITY LIC NUMBER

0233 POWER LICENSE FEE (FW/WRD) \$
0231 HYDRO LICENSE FEE (FW/WRD) \$
HYDRO APPLICATION \$

TREASURY OTHER / RDX

FUND TITLE

OBJ. CODE VENDOR #

DESCRIPTION \$

RECEIPT: 135884

DATED 7-19-2021 BY: [Signature]

Distribution - White Copy - Customer, Yellow Copy - Fiscal, Blue Copy - File, Buff Copy - Fiscal

CENTRAL FARMS

OWRD
Professional Fees: Legal Fees

Water transfer to NUID

7/14/2021

12648

200.00

RECEIVED

JUL 19 2021

OWRD

STATE OF OREGON
WATER RESOURCES DEPARTMENT

RECEIPT # 135884

725 Summer St. N.E. Ste. A
SALEM, OR 97301-4172
(503) 986-0900 / (503) 986-0904 (fax)

INVOICE #

RECEIVED FROM: Central Farms Central
BY: Oregon Pumping Company
Matthew H. Sigheol
CASH: ☐ CHECK: # 12648 ☒ OTHER: (IDENTIFY)

APPLICATION
PERMIT
TRANSFER T-13773

TOTAL REC'D \$ 200.00

1083 TREASURY 4170 WRD MISC CASH ACCT

0407 COPIES \$
OTHER: (IDENTIFY) \$

0243 I/S Lease 0244 Muni Water Mgmt. Plan 0245 Cons. Water

4270 WRD OPERATING ACCT

MISCELLANEOUS

0407 COPY & TAPE FEES \$
0410 RESEARCH FEES \$
0408 MISC REVENUE: (IDENTIFY) \$
TC162 DEPOSIT LIAB. (IDENTIFY) \$
0240 EXTENSION OF TIME \$

WATER RIGHTS:

0201 SURFACE WATER \$ EXAM FEE 0202 \$ RECORD FEE
0203 GROUND WATER \$ 0204 \$

0205 TRANSFER \$ 200.00 EXAM FEE

WELL CONSTRUCTION

0218 WELL DRILL CONSTRUCTOR \$ EXAM FEE 0219 \$ LICENSE FEE
LANDOWNER'S PERMIT 0220 \$

OTHER (IDENTIFY)

0536 TREASURY 0437 WELL CONST. START FEE

0211 WELL CONST START FEE \$ CARD#
0210 MONITORING WELLS \$ CARD#

OTHER (IDENTIFY)

0607 TREASURY 0467 HYDRO ACTIVITY LIC NUMBER

0233 POWER LICENSE FEE (FW/WRD) \$
0231 HYDRO LICENSE FEE (FW/WRD) \$
HYDRO APPLICATION \$

TREASURY OTHER / RDX

FUND TITLE

OBJ. CODE VENDOR #

DESCRIPTION \$

RECEIPT: 135884

DATED 7-19-2021 BY: [Signature]

Distribution - White Copy - Customer, Yellow Copy - Fiscal, Blue Copy - File, Buff Copy - Fiscal

Application for Water Right
Temporary or Drought Temporary Transfer
Part 1 of 5 – Minimum Requirements Checklist



Oregon Water Resources Department
725 Summer Street NE, Suite A
Salem, Oregon 97301-1266
(503) 986-0900
www.oregon.gov/OWRD

This temporary transfer application will be returned if Parts 1 through 5
and all required attachments are not completed and included.

For questions, please call (503) 986-0900, and ask for Transfer Section.

RECEIVED

FOR ALL TEMPORARY TRANSFER APPLICATIONS

JUL 19 2021

Check all items included with this application. (N/A = Not Applicable)

OWRD

- ☒ Part 1 – Completed Minimum Requirements Checklist.
- ☒ Part 2 – Completed Temporary Transfer Application Map Checklist.
- ☒ Part 3 – Application Fee, payable by check to the Oregon Water Resources Department, and completed Fee Worksheet, page 3. Try the online fee calculator at:
http://apps.wrd.state.or.us/apps/misc/wrd_fee_calculator.
- ☒ Part 4 – Completed Applicant Information and Signature.
- ☒ Part 5 – Information about Transferred Water Rights: **How many water rights are to be transferred? 1 List them here: 94956**
Please include a separate Part 5 for each water right. (See instructions on page 6)
- ☐ ☒ N/A For standard Temporary Transfer (one to five years) **Begin Year:** ____ **End Year:** ____.
- ☒ ☐ N/A Temporary Drought Transfer (Only in counties where the Governor has declared drought)

Attachments:

- ☒ Completed Temporary Transfer Application Map.
- ☒ Completed Evidence of Use Affidavit and supporting documentation.
- ☒ Current recorded deed for the land **from** which the authorized place of use is temporarily being moved.
- ☐ ☒ N/A Affidavit(s) of Consent from Landowner(s) (if the applicant does not own the land upon which the water right is located.)
- ☒ ☐ N/A Supplemental Form D – For water rights served by or issued in the name of a district. Complete when the temporary transfer applicant is not the district.
- ☐ ☒ N/A Oregon Water Resources Department's Land Use Information Form with approval and signature from each local land use authority in which water is to be diverted, conveyed, and/or used. Not required if water is to be diverted, conveyed, and/or used only on federal lands or if all of the following apply: a) a change in place of use only, b) no structural changes, c) the use of water is for irrigation only, and d) the use is located within an irrigation district or an exclusive farm use zone.
- ☐ ☒ N/A Water Well Report/Well Log for changes in point(s) of appropriation (well(s)) or additional point(s) of appropriation (if necessary to convey water to the proposed place of use).

(For Staff Use Only)

WE ARE RETURNING YOUR APPLICATION FOR THE FOLLOWING REASON(S):

- ☐ Application fee not enclosed/insufficient ☐ Map not included or incomplete
- ☐ Land Use Form not enclosed or incomplete
- ☐ Additional signature(s) required ☐ Part ____ is incomplete

Other/Explanation _____

Staff: _____ Phone: _____ Date: ____/____/____

JUL 19 2021

OWRD

Part 2 of 5 – Temporary Transfer Application Map Checklist

Your temporary transfer application will be returned if any of the map requirements listed below are not met.

Please be sure that the temporary transfer application map you submit includes all the required items and matches the existing water right map. Check all boxes that apply.

- ☐ ☒ N/A If more than three water rights are involved, separate maps are needed for each water right.
- ☒ Permanent quality printed with dark ink on good quality paper.
- ☒ The size of the map can be 8½ x 11 inches, 8½ x 14 inches, 11 x 17 inches, or up to 30 x 30 inches. For 30 x 30 inch maps, one extra copy is required.
- ☒ A north arrow, a legend, and scale.
- ☒ The scale of the map must be: 1 inch = 400 feet, 1 inch = 1,320 feet; the scale of the Final Proof/Claim of Beneficial Use Map (the map used when the permit was certificated); the scale of the county assessor map if the scale is not smaller than 1 inch = 1,320 feet; or a scale that has been pre-approved by the Department.
- ☒ Township, Range, Section, ¼ ¼, DLC, Government Lot, and other recognized public land survey lines.
- ☒ Tax lot boundaries (property lines) are required. Tax lot numbers are recommended.
- ☒ Major physical features including rivers and creeks showing direction of flow, lakes and reservoirs, roads, and railroads.
- ☒ Major water delivery system features from the point(s) of diversion/appropriation such as main pipelines, canals, and ditches.
- ☒ Existing place of use that includes separate hachuring for each water right, priority date, and use including number of acres in each quarter-quarter section, government lot, or in each quarter-quarter section as projected within government lots, donation land claims, or other recognized public land survey subdivisions. If less than the entirety of the water right is being changed, a separate hachuring is needed for lands left unchanged.
- ☒ ☐ N/A Proposed temporary place of use that includes separate hachuring for each water right, priority date, and use including number of acres in each quarter-quarter section, government lot, or in each quarter-quarter section as projected within government lots, donation land claims, or other recognized public land survey subdivisions.
- ☐ Existing point(s) of diversion or well(s) with distance and bearing or coordinates from a recognized survey corner. This information can be found in your water right certificate or permit.
- ☐ ☒ N/A If you are proposing a change in point(s) of diversion or well(s) to convey water to the new temporary place of use, show the proposed location and label it clearly with distance and bearing or coordinates. If GPS coordinates are used, latitude-longitude coordinates may be expressed as either degrees-minutes-seconds with at least one digit after the decimal

assessed only once for each "on the ground" acre included in the transfer. (In this example, blank 2a would be only 0.56 cfs, since both rights serve the same 45.0 acres. Blank 2b would be 0 and Line 2 would then also become 0).

RECEIVED

JUL 19 2021

OWRD

JUL 19 2021

Part 4 of 5 – Applicant Information and Signature

OWRD

Applicant Information

APPLICANT/BUSINESS NAME Matthew William Lisignoli & Kendra Lynn Lisignoli		PHONE NO. 541-504-1414	541-771-8886
ADDRESS 1250 NE Wilcox Ave			FAX NO.
TERREBONNE	OR	97760	MATT@SMITHROCKRANCH.COM
BY PROVIDING AN E-MAIL ADDRESS, CONSENT IS GIVEN TO RECEIVE ALL CORRESPONDENCE FROM THE DEPARTMENT ELECTRONICALLY. COPIES OF THE FINAL ORDER DOCUMENTS WILL ALSO BE MAILED.			

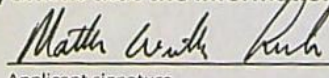
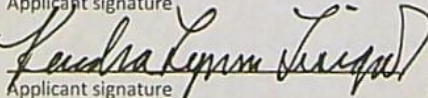
Agent Information – The agent is authorized to represent the applicant in all matters relating to this application.

AGENT/BUSINESS NAME		PHONE NO.	ADDITIONAL CONTACT NO.
ADDRESS			FAX NO.
CITY	STATE	ZIP	E-MAIL
BY PROVIDING AN E-MAIL ADDRESS, CONSENT IS GIVEN TO RECEIVE ALL CORRESPONDENCE FROM THE DEPARTMENT ELECTRONICALLY. COPIES OF THE FINAL ORDER DOCUMENTS WILL ALSO BE MAILED.			

Explain in your own words what you propose to accomplish with this transfer application and why: On May 26, 2021, Gov. Kate Brown declared a drought in Deschutes County (Resolution 2021-036) and Jefferson County (Resolution R-0006-21) dated April 28, 2021. I own lands in Deschutes County with Central Oregon Irrigation District (COID) certificate #94956 water rights, and I also own land in Jefferson County with North Unit Irrigation District (NUID) certificate #72279 water rights, both sourced from the Deschutes River, with the NUID rights the most junior on the Upper Deschutes River. I have exhausted my 2021 drought allotment of NUID rights but still have a crop of pumpkins that require irrigation into late summer. Loss of this crop would result in cancellation of our annual Fall pumpkin patch, a community event enjoyed by families for 20 years, and a major financial impact to my family. This temporary drought transfer will allow me to continue to irrigate the pumpkins. The transfer proposes to remove water from my COID lands, transport the water to the end of the COID Pilot Butte Canal (PBC), where it will spill into the NUID canal and be delivered to my NUID lands as identified on the application map. A change in POD is not required to accomplish this transfer.

If you need additional space, continue on a separate piece of paper and attach to the application as "Attachment 1".

I (we) affirm that the information contained in this application is true and accurate.

	Matthew William Lisignoli	7-14-2021
Applicant signature	Print Name (and Title if applicable)	Date
	Kendra Lynn Lisignoli	7-14-21
Applicant signature	Print Name (and Title if applicable)	Date

Is the applicant the sole owner of the land on which the water right, or portion thereof, proposed for transfer is located? ☒ Yes ☐ No

If NO, include signatures of all landowners (and mailing and/or e-mail addresses if different than the applicant's) or attach affidavits of consent from all landowners or individuals/entities (and mailing and/or e-mail addresses) to which the water right(s) has been conveyed.

JUL 19 2021

OWRD

☒ Check here if any of the water rights proposed for transfer are or will be located within or served by an irrigation or other water district. (NOTE: If this box is checked, you must complete and attach Supplemental Form D.)

CENTRAL OREGON IRRIGATION DISTRICT	1055 SW LAKE COURT	
REDMOND	OR	97756
NORTH UNIT IRRIGATION DISTRICT	2024 NW BEECH ST	
MADRAS	OR	97741

☒ Check here if water for any of the rights supplied under a water service agreement or other contract for stored water with a federal agency or other entity.

ENTITY NAME BUREAU OF RECLAMATION/COLUMBIA-PACIFIC NW REGION	ADDRESS 1150 NORTH CURTIS RD, SUITE 100	
CITY BOISE	STATE ID	ZIP 83706



To meet State Land Use Consistency Requirements, you must list all local governments (each county, city, municipal corporation, or tribal government) within whose jurisdiction water will be diverted, conveyed and/or used.

ENTITY NAME DESCHUTES COUNTY	ADDRESS 1300 NW WALL STREET	
CITY BEND	STATE OR	ZIP 97701

ENTITY NAME JEFFERSON COUNTY	ADDRESS 66 SE "D" ST, SUITE "D"	
CITY MADRAS	STATE OR	ZIP 97741

INSTRUCTIONS for editing the Application Form

To add lines to tables within the forms or to copy and paste additional Part 5 pages, please **save the application form to your computer**. Unlock the document by using one of the following instructions for your Microsoft Word software version:

Microsoft Word 2003

Unlock the document by one of the following:

- Using the **Tools** menu => click **Unprotect Document**;
- OR
- Using the **Forms** toolbar => click on the **Protect/Unprotect** icon.

To relock the document to enable the checkboxes to work, you will need to:

- Using the **Tools** menu => click **Protect Document**;
- OR
- Using the **Forms** toolbar => click on the **Protect/Unprotect** icon.

Microsoft Word 2007

- Unlock the document by clicking the **Review** tab, then click **Protect Document**, then click **Stop Protect**
- To relock the document, click **Editing Restrictions**, then click **Allow Only This Type of Editing**, select **Filling In Forms** from the drop-down menu, then check **Yes, Start Enforcing Protection**.

Microsoft Word 2010

- Unlock the document by clicking the **Review** tab; toggle the **Restrict Editing** icon at the upper right, then click **Stop Protect** at the bottom right. Then uncheck the "Allow only this type of editing in the document: **Filling in forms**" in the "Editing restrictions" section on the right-hand list of options.
- To relock the document, check the **Editing Restrictions/Allow Only This Type of Editing/Filling In Forms** box from the drop-down menu, then check **Yes, Start Enforcing Protection**. You do not need to assign a password for the editing restrictions.

Other Alternatives:

- Photocopy pages or tables in Part 5, ~~mark through~~ any non-applicable information, insert/attach photocopied pages to document in the appropriate location, and manually amend page numbers as necessary (e.g. Page 5 6 of 9 10).
- You may refer to additional attachments that you may include, such as separately produced tables or spreadsheets to convey large numbers of rows of place of use listings, owner/property parcels, etc. You may contact the Department at 503-986-0900 and ask for Transfer Staff if you have questions.

Once the application has been unlocked, you may:

- add rows to tables using the Table tools, and
- select and copy the pages of Part 5 and paste as many additional sets of Part 5 pages as needed at the end of the application.

After editing, re-lock the document to enable checkboxes to work.

Part 5 of 5 – Water Right Information

Please use a separate Part 5 for each water right being changed. See instructions on page 6, to copy and paste additional Part 5s, or to add rows to tables within the form.

RECEIVED

Water Right Certificate # 94956

JUL 19 2021

Description of Water Delivery System

System capacity: 4.30 cubic feet per second (cfs) OR
_____ gallons per minute (gpm)

OWRD

Describe the current water delivery system or the system that was in place at some time within the last five years. Include information on the pumps, canals, pipelines, and sprinklers used to divert, convey, and apply the water at the authorized place of use. The Pilot Butte Canal (PBC) diverts from the Deschutes River at the North Canal Dam. Water is transported through the PBC to the end of the system near the Crooked River. Water is diverted from the PBC into the J-Lateral where it travels to the J-16 sub-lateral and J-17 sub-lateral and onto the authorized lands proposed for transfer in this application. The J-Lateral that transports water to these two sub-laterals was piped by COID in 2020-21. A portion of the delivery system on the Lisignoli property is also piped. Water is delivered to a pond where it is pumped to pivots and sprinklers. Upon OWRD approval of this transfer, COID will reduce rate of delivery to the authorized lands and Applicant will cease irrigation of those authorized lands.

Table 1. Location of Authorized and Proposed Point(s) of Diversion (POD) or Appropriation (POA)
(Note: If the POD/POA name is not specified on the certificate, assign it a name or number here.)

POD/POA Name or Number	Is this POD/POA Authorized on the Certificate or is it Proposed?	If POA, OWRD Well Log ID# (or Well ID Tag # L-___)	Twp	Rng	Sec	¼	¼	Tax Lot, DLC or Gov't Lot	Measured Distances (from a recognized survey corner)
11	<input checked="" type="checkbox"/> Authorized <input type="checkbox"/> Proposed		17	S	12	E	29	SE NE	850 feet North and 630 feet West from the E ¼ corner of Section 29
	<input type="checkbox"/> Authorized <input type="checkbox"/> Proposed								

Check all type(s) of temporary change(s) proposed below (change "CODES" are provided in parentheses):

- | | |
|---|---|
| <input type="checkbox"/> Place of Use (POU) | <input type="checkbox"/> Appropriation/Well (POA) |
| <input type="checkbox"/> Point of Diversion (POD) | <input type="checkbox"/> Additional Point of Appropriation (APOA) |
| <input type="checkbox"/> Additional Point of Diversion (APOD) | |

Check all type(s) of temporary change(s) due to drought proposed below (change "CODES" are provided in parentheses):

- | | |
|--|---|
| <input checked="" type="checkbox"/> Place of Use (POU) | <input type="checkbox"/> Point of Appropriation/Well (POA) |
| <input type="checkbox"/> Character of Use (USE) | <input type="checkbox"/> Additional Point of Appropriation (APOA) |
| <input type="checkbox"/> Point of Diversion (POD) | <input type="checkbox"/> Additional Point of Diversion (APOD) |

Will all of the proposed changes affect the entire water right?

- ☐ Yes Complete only the Proposed ("to" lands) section of Table 2 on the next page. Use the "CODES" listed above to describe the proposed changes.
- ☒ No Complete all of Table 2 to describe the portion of the water right to be changed.

RECEIVED

JUL 19 2021

OWRD

Please use and attach additional pages of Table 2 as needed.
See page 6 for instructions.

Do you have questions about how to fill-out the tables?
Contact the Department at 503-986-0900 and ask for Transfer Staf

Table 2. Description of Temporary Changes to Water Right Certificate # 94956

List only the part of the right that will be changed. For the acreage in each ¼ ¼, list the change proposed. If more than one change, specify the acreage associated with each change. If more than one POD/POA, specify the acreage associated with each POD/POA.

AUTHORIZED (the "from" or "off" lands) The listing that appears on the Certificate BEFORE PROPOSED CHANGES List only that part or portion of the water right that will be changed.														Proposed Changes (see "CODES" from previous page)	PROPOSED (the "to" or "on" lands) The listing as it would appear AFTER PROPOSED CHANGES are made.											
Twp	Rng	Sec	¼ ¼	Tax Lot	Gvt Lot or DLC	Acres	Type of USE listed on Certificate	POD(s) or POA(s) (name or number from Table 1)	Priority Date	Twp	Rng	Sec	¼ ¼		Tax Lot	Gvt Lot or DLC	Acres	New Type of USE	POD(s)/ POA(s) to be used (from Table 1)	Priority Date						
EXAMPLE																										
2	S	9	E 15	NE	NW	100		15.0	Irrigation	POD #1 POD #2	1901	POU/POD	2	S	9	E 1	NW	NW	500	1	10.0		POD #5	1901		
"	"	"	"	"	"	"	"	"	EXAMPLE	"	"	"	2	S	9	E 2	SW	NW	500		5.0		POD #6	1901		
14	S	13	E 15	SE	SE	500		5.50	Irrigation	#11	1900	POU	13	S	13	E 21	NE	NW	300		12.02	Irrigation	#11	1900		
14	S	13	E 15	SW	SE	501		4.47	Irrigation	#11	1900	POU														
14	S	13	E 15	NW	SE	500		2.05	Irrigation	#11	1900	POU														
TOTAL ACRES						12.02																				
												TOTAL ACRES						12.02								

RECEIVED
JUL 19 2021
OWRD

RECEIVED
JUL 19 2021
OWRD

Additional remarks: The POD will not change. If this transfer is approved, the transferred water will continue to be diverted from the Deschutes River at POD #11 by COID and will be transported through the PBC to the end of their system where it will spill into the NUID canal. There is a

gauge located at the spill that is read by COID daily. Readings are reported to OWRD monthly. The proposed water will be carried by the NUID canal to the proposed lands. The COID water right can only be used on the proposed lands as identified on the submitted transfer map. Delivery and measurement will be conducted by NUID staff and will not exceed the maximum rate and duty allowed by the underlying NUID water rights (certificate 72279 together with all other rights perfected under permit 23196, and certificate 72281 together with all other rights perfected under permit 25921). The water proposed for transfer will be passed over the NUID spill for the remainder of the 2021 irrigation season, or until such time as NUID canal is regulated off at the Deschutes River.

RECEIVED

JUL 19 2021

OWRD

JUL 19 2021

Water Right Certificate # 94956

For Place of Use Changes

OWRD

Are there other water right certificates, water use permits or ground water registrations associated with the "from" or the "to" lands? ☒ Yes ☐ No

If YES, list the certificate, water use permit, or ground water registration numbers: 76714, 72279, 72281.



Pursuant to ORS 540.525, any "layered" water use such as an irrigation right that is supplemental to a primary right proposed for temporary transfer can be included in the transfer or remain unused on the authorized place of use. If the primary water right does not revert soon enough to allow use of the supplemental right within five years, the supplemental right shall become subject to cancellation for nonuse under ORS 540.610.

If a change in point(s) of appropriation (well(s)) or additional point(s) of appropriation is necessary to convey the water to the new temporary place of use you must provide:

- ☐ Well log(s) for each authorized and proposed well(s) that are clearly labeled and associated with the corresponding well(s) in Table 1 above and on the accompanying application map. (Tip: You may search for well logs on the Department's web page at: http://apps.wrd.state.or.us/apps/gw/well_log/Default.aspx)

AND/OR

- ☐ Describe the construction of the authorized and proposed well(s) in Table 3 below for any well that does not have a well log. For a *proposed well(s) not yet constructed or built*, provide "a best estimate" for each requested information element in the table. The Department recommends you consult a licensed well driller, geologist, or certified water right examiner to assist with assembling the information necessary to complete Table 3.

Table 3. Construction of Point(s) of Appropriation

Any well(s) in this listing must be clearly tied to corresponding well(s) described in Table 1 and shown on the accompanying application map. Failure to provide the information will delay the processing of your transfer application until it is received. The information is necessary for the Department to assess whether the proposed well(s) will access the same source aquifer as the authorized point(s) of appropriation (POA). The Department is prohibited by law from approving POA changes that do not access the same source aquifer.

Proposed or Authorized POA Name or Number	Is well already built? (Yes or No)	If an existing well, OWRD Well ID Tag No. L-____	Total well depth	Casing Diameter	Casing Intervals (feet)	Seal depth(s) (intervals)	Perforated or screened intervals (in feet)	Static water level of completed well (in feet)	Source aquifer (sand, gravel, basalt, etc.)	Well - specific rate (cfs or gpm). If less than full rate of water right

Supplemental Form D

Water Right Transfers Within the Boundaries of or Served by an Irrigation District or other Water Supplier (Association, Ditch Co., etc.)

[For transfers submitted under OAR Chapter 690 Division 380]



Oregon Water Resources Department
725 Summer Street NE, Suite A
Salem, Oregon 97301-1266
503-986-0900
www.oregon.gov/OWRD

The Department requires non-district applicants to communicate with districts/water suppliers during the planning and preparation of transfer applications involving water rights having a point of diversion or appropriation (POD/POA) or place of use (POU) served by or located within the boundaries of an irrigation district, or other type of water supplier to which assessments are paid. In some cases consent will be required from the district or water supplier.

This form must be included with any transfer application that involves rights served by or located within the boundaries of a district or other type of water supplier.

1. APPLICANT INFORMATION

RECEIVED

NAME Matthew William Lisignoli and Kendra Lynn Lisignoli		PHONE (HM) 541-504-1414	
PHONE (WK)	CELL 541-771-8886	FAX	
ADDRESS 1250 NE Wilcox Ave			
CITY Redmond	STATE OR	ZIP 97756	E-MAIL** matt@smithrockranch.com

OWRD

2. DISTRICT or WATER SUPPLIER INFORMATION

DISTRICT/WATER SUPPLIER NAME Central Oregon Irrigation District/North Unit Irrigation District		PHONE: COID 541-548-6047	
PHONE: NUID 541-475-3625	CELL	FAX	
ADDRESS COID: 1055 SW Lake Court, Redmond, OR 97756 NUID: 2024 NW Beech Street, Madras, OR 97741			
CITY	STATE	ZIP	E-MAIL** COID: lesliec@coid.org NUID: pwatson@northunitid.com

** By providing an e-mail address, the applicant and/or the district/water supplier consents to receive all correspondence from the Department electronically. Copies of final order documents will also be mailed.

3. WATER RIGHTS ISSUED IN THE NAME OF, or LOCATED WITHIN, or SERVED BY AN IRRIGATION DISTRICT, OTHER DISTRICT, OR WATER SUPPLIER

a. List the water right(s) involved in this transfer:

	Application / Decree	Permit / Previous Transfer	Certificate	Is the water right in the name of a district, water supplier, or BOR*?
1.		-	94956	YES <input checked="" type="checkbox"/>
2.		-		YES <input type="checkbox"/>
3.		-		YES <input type="checkbox"/>

Attach additional pages for additional water rights if necessary.

*Bureau of Reclamation

- b. Determine a district's/water supplier's connection to your points of diversion (POD) or appropriation (POA) and places of use (POU). [You may need to consult with your district/water supplier.]

CURRENT ASSOCIATIONS Please answer the following "yes" or "no" questions:

- YES ☒ NO ☐ One or more of the current POD(s) / POA(s) involved in the transfer are served by **Central Oregon Irrigation District**.
- YES ☒ NO ☐ All or a portion of the current POU involved in this proposed transfer receives water for either primary or supplemental irrigation from the **Central Oregon Irrigation District**.

PROPOSED ASSOCIATIONS Please answer the following "yes" or "no" questions:

- YES ☒ NO ☐ One or more of the proposed POD(s) / POA(s) involved in the transfer are currently served or will be served by **Central Oregon Irrigation District**.
- YES ☒ NO ☐ All or a portion of the proposed POU involved in this proposed transfer currently receives or will receive either primary or supplemental irrigation from the **North Unit Irrigation District**; i.e., the POU will be layered with a district/water supplier or BOR water supplied water right(s).

RECEIVED

JUL 19 2021

COMMENTS OR ADDITIONAL INFORMATION

4. APPLICANT'S SIGNATURE

- (1) I certify that I have notified the district/water supplier about the proposed water right transfer application by [check one]:

☐ email, ☐ phone, ☐ postal mail, ☒ in person, or ☐ other (please specify) _____

- (2) I certify that to the best of my knowledge the information contained in this Supplemental Form D is true and accurate.

OWRD

Matthew William Lisignoli
Applicant Signature

Matthew William Lisignoli

7-14-2021
Date

Kendra Lynn Lisignoli
Applicant Signature

Kendra Lynn Lisignoli
Kendra Lynn Lisignoli

7-14-21
Date

5. (WHEN REQUIRED) DISTRICT or WATER SUPPLIER CONSENT TO THE PROPOSED WATER RIGHT TRANSFER

District Manager or Water Supplier consent is required if any box on this form is marked "YES."


The district/water supplier certifies the following:

- (1) The district/water supplier has reviewed the applicant's proposed water right transfer application and maps; and
- (2) The district/water supplier consents to the proposed water right transfer application.

YES ☒ NO ☐ After proof of completion, the confirming water right certificate is to remain in the name of the U.S. Bureau of Reclamation or the district/water supplier.

YES ☐ NO ☐ The district/water supplier will be responsible for submitting the claim of beneficial use prepared by a Certified Water Rights Examiner (CWRE).

N/A




Craig Horrell

Manager, Central Oregon Irrigation District

7-14-21

Date



Joshua Bailey

Manager, North Unit Irrigation District

7-14-21

Date

Mike Britton for Joshua Bailey

RECEIVED

JUL 19 2021

OWRD

LeslieClark

From: Josh Bailey <jbailey@northunitid.com>
Sent: Wednesday, July 14, 2021 10:36 AM
To: LeslieClark; Pam Watson; Mike Britton
Subject: RE: Lisignoli Drought Transfer

RECEIVED

JUL 19 2021

OWRD

Leslie,

I am on a zoom call with Mike and Craig. I asked Mike to sign since he is at your office.

Josh Bailey
General Manager
North Unit Irrigation District
2024 NW Beech St.
Madras, OR 97741

Office: 541.475.3625
Cell: 541.419.5888
Email: JBailey@NorthUnitID.Com

From: LeslieClark <Lesliec@coid.org>
Sent: Wednesday, July 14, 2021 9:50 AM
To: Josh Bailey <jbailey@northunitid.com>; Pam Watson <pwatson@northunitid.com>; Mike Britton <mbritton@northunitid.com>
Subject: Lisignoli Drought Transfer

The application and supplemental D form are signed by Matt and Craig; I just need your signature before I can submit. Mike is in our office now, or, would you please sign, scan, and return the attached?

Thanks!

Leslie



THIS SPACE RESERVED FOR RECORDER'S USE

After recording return to:

Matthew Lisignoli and Kendra Lisignoli
1250 NE Wilcox Avenue
Terrebonne, OR 97760

Until a change is requested all tax statements
shall be sent to the following address:

Matthew Lisignoli and Kendra Lisignoli
1250 NE Wilcox Avenue
Terrebonne, OR 97760
File No. 99765AM

Deschutes County Official Records **2016-019524**

D-D

05/20/2016 12:52:14 PM

Str=4 BN

\$10.00 \$11.00 \$10.00 \$6.00 \$21.00

\$58.00

I, Nancy Blankenship, County Clerk for Deschutes County, Oregon,
certify that the instrument identified herein was recorded in the Clerk
records.

Nancy Blankenship - County Clerk

RECEIVED

JUL 19 2024

OWRD

STATUTORY WARRANTY DEED

Matthew Lisignoli,

Grantor(s), hereby convey and warrant to

Matthew William Lisignoli and Kendra Lynn Lisignoli, as tenants by the entirety

Grantee(s), the following described real property in the County of Deschutes and State of Oregon free of encumbrances
except as specifically set forth herein:

**Parcel 1 of Partition Plat 2008-55 filed November 25, 2008, in Plat Cabinet 3, Page 677, Deschutes County,
Oregon.**

FOR INFORMATION PURPOSES ONLY, THE MAP/TAX ACCT #(S) ARE REFERENCED HERE:

14131500 00500

The true and actual consideration for this conveyance is change of vesting.

The above-described property is free of encumbrances except all those items of record, if any, as of the date of this deed and
those shown below, if any:

BEFORE SIGNING OR ACCEPTING THIS INSTRUMENT, THE PERSON TRANSFERRING FEE TITLE SHOULD INQUIRE ABOUT THE PERSON'S RIGHTS, IF ANY, UNDER ORS 195.300, 195.301 AND 195.305 TO 195.336 AND SECTIONS 5 TO 11, CHAPTER 424, OREGON LAWS 2007, SECTIONS 2 TO 9 AND 17, CHAPTER 855, OREGON LAWS 2009, AND SECTIONS 2 TO 7, CHAPTER 8, OREGON LAWS 2010. THIS INSTRUMENT DOES NOT ALLOW USE OF THE PROPERTY DESCRIBED IN THIS INSTRUMENT IN VIOLATION OF APPLICABLE LAND USE LAWS AND REGULATIONS. BEFORE SIGNING OR ACCEPTING THIS INSTRUMENT, THE PERSON ACQUIRING FEE TITLE TO THE PROPERTY SHOULD CHECK WITH THE APPROPRIATE CITY OR COUNTY PLANNING DEPARTMENT TO VERIFY THAT THE UNIT OF LAND BEING TRANSFERRED IS A LAWFULLY ESTABLISHED LOT OR PARCEL, AS DEFINED IN ORS 92.010 OR 215.010, TO VERIFY THE APPROVED USES OF THE LOT OR PARCEL, TO DETERMINE ANY LIMITS ON LAWSUITS AGAINST FARMING OR FOREST PRACTICES, AS DEFINED IN ORS 30.930, AND TO INQUIRE ABOUT THE RIGHTS OF NEIGHBORING PROPERTY OWNERS, IF ANY, UNDER ORS 195.300, 195.301 AND 195.305 TO 195.336 AND SECTIONS 5 TO 11, CHAPTER 424, OREGON LAWS 2007, SECTIONS 2 TO 9 AND 17, CHAPTER 855, OREGON LAWS 2009, AND SECTIONS 2 TO 7, CHAPTER 8, OREGON LAWS 2010.

Dated this 18 day of May, 2016.

Matthew Lisignoli

Matthew Lisignoli

RECEIVED

JUL 19 2024

OWRD

State of Oregon _____ } ss
County of Deschutes _____ }

On this 18 day of May, 2016, before me, a Notary Public in and for said state, personally appeared Matthew Lisignoli, known or identified to me to be the person(s) whose name(s) is/are subscribed to the within Instrument and acknowledged to me that he/she/they executed same.

IN WITNESS WHEREOF, I have hereunto set my hand and affixed my official seal the day and year in this certificate first above written.

[Signature]
Notary Public for the State of Oregon
Commission Expires: August 9, 2019





THIS SPACE RESERVED FOR RECORDER'S USE

After recording return to:

Matthew W. Lisignoli

1250 NE Wilcox Ave.

Terrebonne, OR 97760

Until a change is requested all tax statements shall be sent to the following address:

Matthew W. Lisignoli and 1031 Corp.

1250 NE Wilcox Ave.

Terrebonne, OR 97760

File No. 181073AM

Deschutes County Official Records **2017-028654**

D-D

Stn=0 BN

07/21/2017 03:59:00 PM

\$10.00 \$6.00 \$11.00 \$10.00 \$21.00

\$58.00

I, Nancy Blankenship, County Clerk for Deschutes County, Oregon, certify that the instrument identified herein was recorded in the Clerk records.

Nancy Blankenship - County Clerk

RECEIVED

STATUTORY WARRANTY DEED

JUL 19 2021

Alexandra E. Leiser,

Grantor(s), hereby convey and warrant to

OWRD

Matthew W. Lisignoli,

Grantee(s), the following described real property in the County of Deschutes and State of Oregon free of encumbrances except as specifically set forth herein:

Parcel 2 of Partition Plat 2008-55 as recorded November 25, 2008, in Cabinet 3, Page(s) 676, Deschutes County, Oregon

FOR INFORMATION PURPOSES ONLY, THE MAP/TAX ACCT #(S) ARE REFERENCED HERE:

14131500 00501

The true and actual consideration for this conveyance is **PURSUANT TO AN IRC 1031 TAX DEFERREED EXCHANGE ON BEHALF OF GRANTEE.**

The above-described property is free of encumbrances except all those items of record, if any, as of the date of this deed and those shown below, if any:

2017-2018 Real Property Taxes, a lien not yet due and payable.

Return to:
AmeriTitle

BEFORE SIGNING OR ACCEPTING THIS INSTRUMENT, THE PERSON TRANSFERRING FEE TITLE SHOULD INQUIRE ABOUT THE PERSON'S RIGHTS, IF ANY, UNDER ORS 195.300, 195.301 AND 195.305 TO 195.336 AND SECTIONS 5 TO 11, CHAPTER 424, OREGON LAWS 2007, SECTIONS 2 TO 9 AND 17, CHAPTER 855, OREGON LAWS 2009, AND SECTIONS 2 TO 7, CHAPTER 8, OREGON LAWS 2010. THIS INSTRUMENT DOES NOT ALLOW USE OF THE PROPERTY DESCRIBED IN THIS INSTRUMENT IN VIOLATION OF APPLICABLE LAND USE LAWS AND REGULATIONS. BEFORE SIGNING OR ACCEPTING THIS INSTRUMENT, THE PERSON ACQUIRING FEE TITLE TO THE PROPERTY SHOULD CHECK WITH THE APPROPRIATE CITY OR COUNTY PLANNING DEPARTMENT TO VERIFY THAT THE UNIT OF LAND BEING TRANSFERRED IS A LAWFULLY ESTABLISHED LOT OR PARCEL, AS DEFINED IN ORS 92.010 OR 215.010, TO VERIFY THE APPROVED USES OF THE LOT OR PARCEL, TO DETERMINE ANY LIMITS ON LAWSUITS AGAINST FARMING OR FOREST PRACTICES, AS DEFINED IN ORS 30.930, AND TO INQUIRE ABOUT THE RIGHTS OF NEIGHBORING PROPERTY OWNERS, IF ANY, UNDER ORS 195.300, 195.301 AND 195.305 TO 195.336 AND SECTIONS 5 TO 11, CHAPTER 424, OREGON LAWS 2007, SECTIONS 2 TO 9 AND 17, CHAPTER 855, OREGON LAWS 2009, AND SECTIONS 2 TO 7, CHAPTER 8, OREGON LAWS 2010.

Dated this 18 day of July, 2017.

Alexandra E. Leiser
Alexandra E Leiser

RECEIVED

JUL 19 2021

OWRD

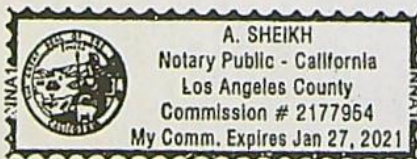
State of California } ss
County of Los Angeles }

On this 18th day of July, 2017, before me, a Notary Public in and for said state, personally appeared Alexandra E. Leiser, known or identified to me to be the person(x) whose name(x) is/~~are~~ subscribed to the within Instrument and acknowledged to me that ~~he~~/she/~~they~~ executed same.

IN WITNESS WHEREOF, I have hereunto set my hand and affixed my official seal the day and year in this certificate first above written.

A. Sheikh

Notary Public for the State of California
Commission Expires: Los Angeles



Application for Water Right Transfer Evidence of Use Affidavit



Oregon Water Resources Department
725 Summer Street NE, Suite A
Salem, Oregon 97301-1266
(503) 986-0900
www.wrd.state.or.us

Please print legibly or type. Be as specific as possible. Attach additional pages if you need more spacing.
Supporting documentation must be attached.

State of Oregon)
) ss
County of DESCHUTES)

RECEIVED

JUL 19 2021

OWRD

I, CARY PENHOLLOW, in my capacity as COID WATERMASTER,
mailing address 1055 SW LAKE COURT, REDMOND, OR 97756

telephone number (541)548-6047, being first duly sworn depose and say:

1. My knowledge of the exercise or status of the water right is based on (check one):

☐ Personal observation ☒ Professional expertise

2. I attest that:

☐ Water was used during the previous five years on the **entire** place of use for
Certificate # ____; **OR**

☒ My knowledge is specific to the use of water at the following locations within the last five years:

Certificate #	Township		Range		Mer	Sec	¼ ¼		Gov't Lot or DLC	Acres (if applicable)
94956	14	S	13	E	WM	15	SE	SE		5.50
94956	14	S	13	E	WM	15	SW	SE		4.47
94956	14	S	13	E	WM	15	NW	SE		2.05

OR

- ☐ Confirming Certificate # ____ has been issued within the past five years; **OR**
- ☒ Part or all of the water right was leased instream at some time within the last five years. The instream lease number is: IL-1800 (Note: If the entire right proposed for transfer was not leased, additional evidence of use is needed for the portion not leased instream.); **OR**
- ☐ The water right is not subject to forfeiture and documentation that a presumption of forfeiture for non-use would be rebutted under ORS 540.610(2) is attached.
- ☐ Water has been used at the actual current point of diversion or appropriation for more than 10 years for Certificate # ____ (For Historic POD/POA Transfers)

(continues on reverse side)

3. The water right was used for: (e.g., crops, pasture, etc.): CROPS

4. I understand that if I do not attach one or more of the documents shown in the table below to support the above statements, my application will be considered incomplete.

RECEIVED


JUL 19 2021

OWRD

Camy D. Richellor
Signature of Affiant

7/14/21
Date

Signed and sworn to (or affirmed) before me this 14 day of July, 2021.



Leslie Ann Clark
Notary Public for Oregon

My Commission Expires: 7/16/2022

Supporting Documents	Examples
<input type="checkbox"/> Copy of a water right certificate that has been issued within the last five years. (not a remaining right certificate)	Copy of confirming water right certificate that shows issue date
<input type="checkbox"/> Copies of receipts from sales of irrigated crops or for expenditures related to use of water	<ul style="list-style-type: none">• Power usage records for pumps associated with irrigation use• Fertilizer or seed bills related to irrigated crops• Farmers Co-op sales receipt
<input type="checkbox"/> Records such as FSA crop reports, irrigation district records, NRCS farm management plan, or records of other water suppliers	<ul style="list-style-type: none">• District assessment records for water delivered• Crop reports submitted under a federal loan agreement• Beneficial use reports from district• IRS Farm Usage Deduction Report• Agricultural Stabilization Plan• CREP Report
<input checked="" type="checkbox"/> Aerial photos containing sufficient detail to establish location and date of photograph	Multiple photos can be submitted to resolve different areas of a water right. If the photograph does not print with a "date stamp" or without the source being identified, the date of the photograph and source should be added. Sources for aerial photos: OSU – www.oregonexplorer.info/imagery OWRD – www.wrd.state.or.us Google Earth – earth.google.com TerraServer – www.terra-server.com
<input checked="" type="checkbox"/> Approved Lease establishing beneficial use within the last 5 years	Copy of instream lease or lease number



RECEIVED

JUL 19 2021

OWRD

July 14, 2021

Oregon Water Resources Department
Ann Reece
725 Summer Street, NE Ste "A"
Salem, OR 97301-1266

RE: Temporary Drought Transfer # DT-2021-001

Dear Ann,

COID and NUID have a mutual patron, Matt & Kendra Lisignoli. The Lisignoli's have requested a temporary drought transfer under OAR 6909-019-0055. Enclosed is their completed application along with the required Supplemental D form, signed by COID and NUID. Also is a check made out to OWRD as payment of the transfer fee. The applicant and the district's request processing and approval of this application as expeditiously as possible during this time of severe drought.

If you have questions or need additional information, please contact us.

Sincerely,

Leslie Clark
Director of Water Rights
Central Oregon Irrigation District

Encl.

DESCHUTES COUNTY SEC.15 T14S R13E

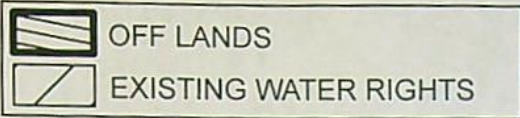
RECEIVED

JUL 19 2021

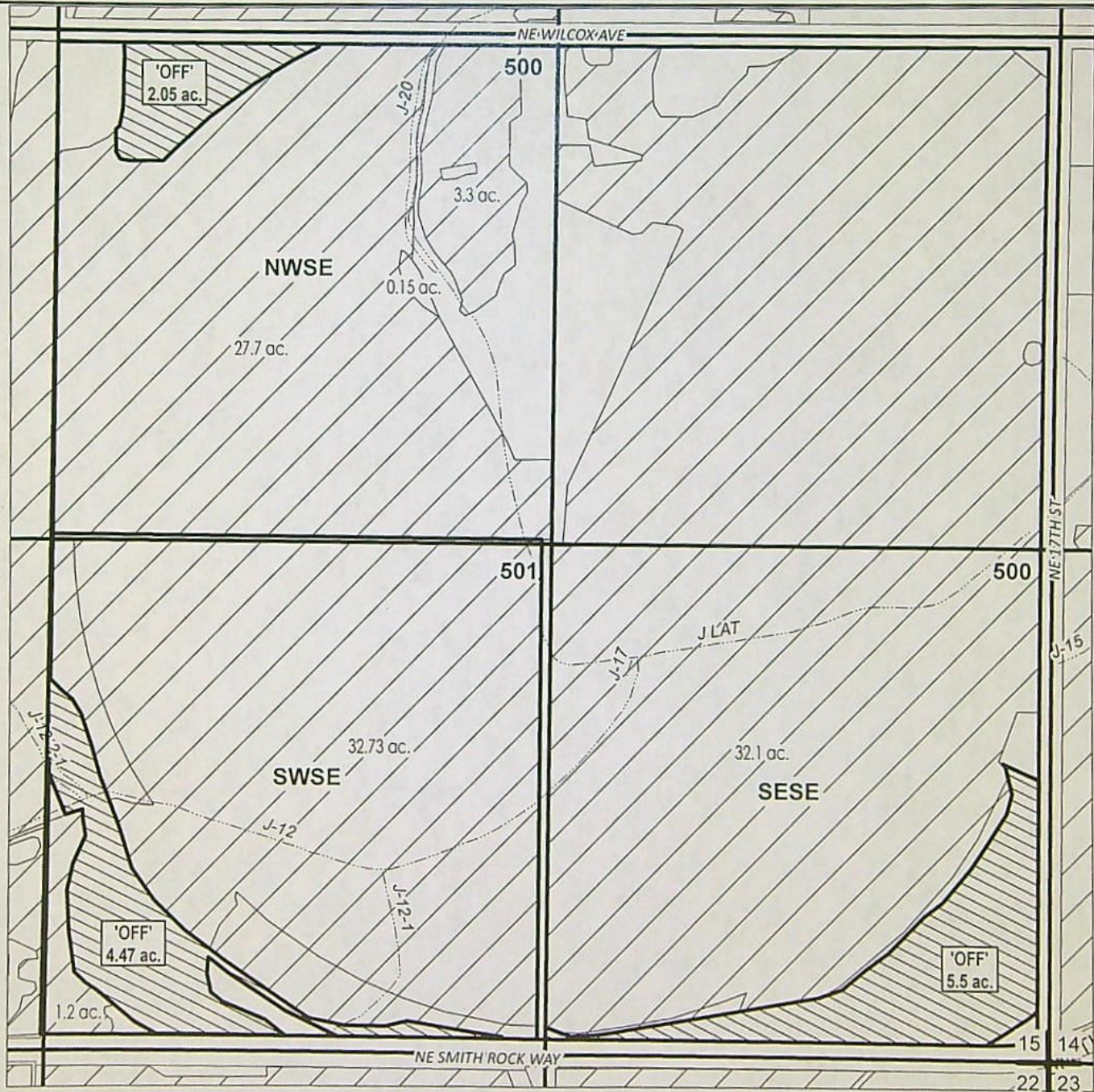
OWRD

'OFF MAP'

SCALE - 1" = 400'



NW 1/4 OF THE SE 1/4; SW 1/4 OF THE SE 1/4; SE 1/4 OF THE SE 1/4



TEMPORARY DROUGHT TRANSFER MAP

C.O.I.D TO N.U.I.D

NAME: Lisignoli, Matthew

TAXLOTS #: 500, 501

12.02 ACRES

DATE: 7/12/2021

JEFFERSON COUNTY
SEC.21 T13S R13E

SCALE - 1" = 400'

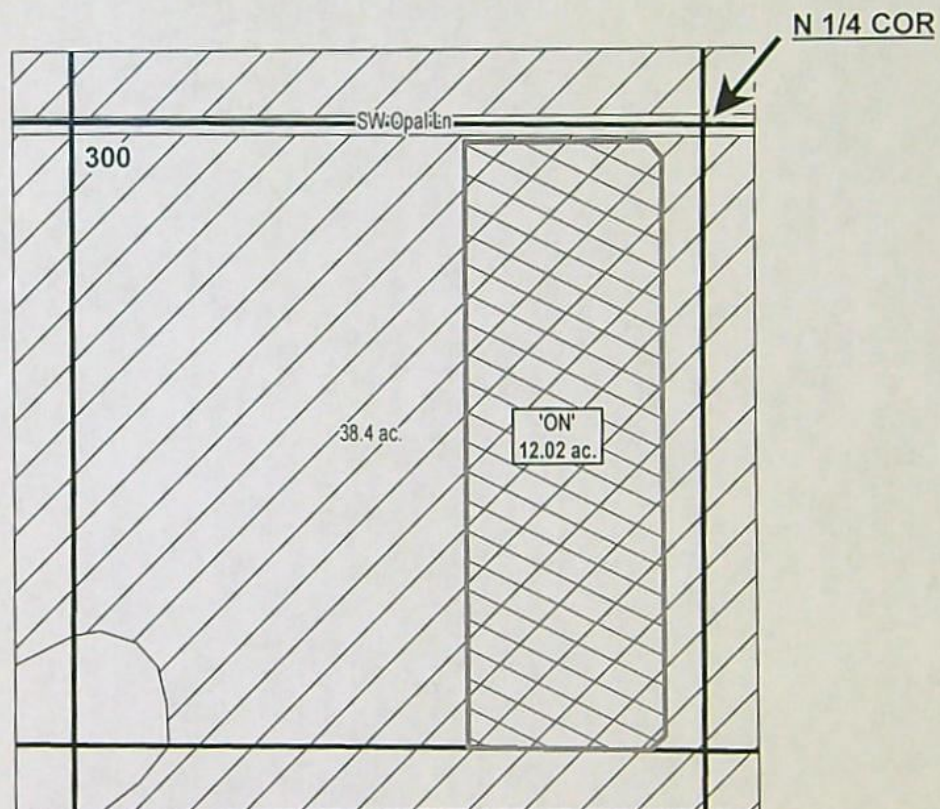


NE 1/4 OF THE NW 1/4

RECEIVED

JUL 19 2021

OWRD



'ON MAP'



C.O.I.D- PRIMARY CERTIFICATION
NUMBER 94956. PRIORITY 1900



N.U.I.D- PRIMARY CERTIFICATION
NUMBER 72279 PRIORITY. 1913

TEMPORARY DROUGHT TRANSFER MAP

C.O.I.D TO N.U.I.D


NAME: Lisignoli, Matthew

TAXLOTS #: 300

12.02 ACRES

DATE: 7/12/2021

COID WATER RIGHTS MAP



Patron Information:

14-13-15 NWSE 00500
2020 IMAGE

DISCLAIMER:
THIS MAP IS FOR REFERENCE PURPOSES ONLY.
COID MAKES NO GUARANTEES TO THE ACCURACY
OF THIS MAP OR ITS ASSOCIATED GIS DATA SHOWN
HEREIN. COID IS IN NO WAY RESPONSIBLE FOR THE
USAGE OF ANY DATA OR INFORMATION ASSOCIATED
WITH OR SHOWN ON THIS MAP.

1 inch = 174 feet

Date: 7/12/2021

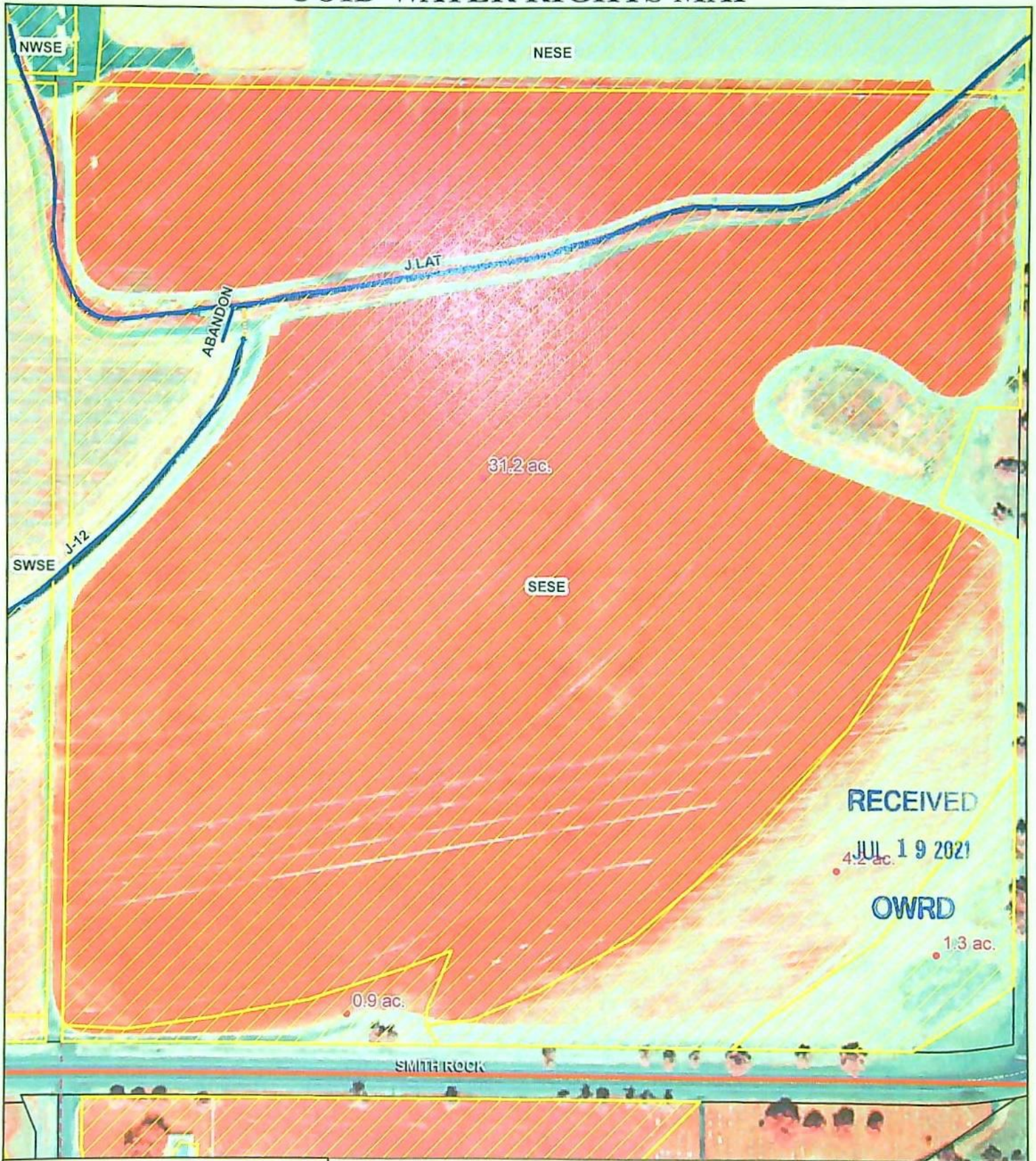
User Name: Leslie

PROJECTION COORDINATE SYSTEM:
NAD_1983_StatePlane_Oregon_South_
FIPS_3602 INTL Feet

Document Path: C:\Users\Leslie\Desktop\BASEMAP 2021.mxd



COID WATER RIGHTS MAP



Patron Information:

14-13-15 SESE 00500
2020 IMAGE

DISCLAIMER:
THIS MAP IS FOR REFERENCE PURPOSES ONLY.
COID MAKES NO GUARANTEES TO THE ACCURACY
OF THIS MAP OR ITS ASSOCIATED GIS DATA SHOWN
HEREIN. COID IS IN NO WAY RESPONSIBLE FOR THE
USAGE OF ANY DATA OR INFORMATION ASSOCIATED
WITH OR SHOWN ON THIS MAP.

1 inch = 174 feet

Date: 7/12/2021

User Name: Leslie

PROJECTION COORDINATE SYSTEM:
NAD_1983_StatePlane_Oregon_South_
FIPS_3602 INTL Feet

Document Path: C:\Users\Leslie\Desktop\BASEMAP 2021.mxd



NESW

NWSE

RECEIVED
JUL 19 2021
OWRD

2.1 ac.

SESW

J-12-1 J-12-2

33.7 ac.

SWSE

J-12

ABANDON

2.6 ac.

SMITH ROCK



A temporary transfer must be for a change in place of use. A temporary change in POD/POA or APOD/APOA cannot be accepted as a stand-alone change.

A change in POD/POA can accompany the temporary change in place of use, only if the proposed temporary POD/POA is supplying water to the proposed temporary place of use.

(If OK, check box to left; if not, fill in the blank)

- ☒ 1. Page 1 of application: Are all attachments that have been checked actually included?
If not, what is missing? _____
- ☒ 2. Are fees included and correct? Yes
If not, the correct fee would be: _____, so the amount missing is: _____
- ☒ 3. Part 4 of application: Have all the applicants listed at the top of the page signed at the bottom?
If not, whose signature is missing? _____
- ☒ 4. Are all listed certificates shown by WRIS as non-cancelled? yes
If not, which are cancelled? _____
For each cancelled certificate, if there has been a remaining right certificate issued that covers the lands in the left side of Table 2, list its number _____ and check the #4 box at left on this checklist.
- ☒ 5. If any certificate is in the name of a "district", is a Supplemental Form D from that district enclosed? enclosed
☐ N/A ☐ Form D needed from _____ (district)
6. If all #1-#5 boxes on this checklist are checked (with no remaining deficiencies identified), accept the application. Put this check sheet in the transfer folder.

If #1, #2, #3, #4 or #5 on this checklist is deficient, the application cannot be accepted. It should be returned and the deficiencies listed in the "staff" section at the bottom of Application Page 1, unless the applicant or agent can resolve the deficiencies within 2-3 days.