

District

Name Central Oregon Irrigation district

Address 1055 SW Lake Ct
Redmond Oregon 97756

Change in PD
Date Filed 12/28/2021
Initial notice date 1/11/2022
DPD issued date _____
PD issued date _____
PD notice date _____
Date of FO 4-27-2022 Vol 122 Page 931

C-Date 10-1-2023
COBU due date 10-1-2024
COBU Received date 7/21/2023
Certificate issued _____

Assignments: _____

Irrigation District BOR

Agent _____

CWRE _____

CC's list _____

DESCRIPTION OF WATER RIGHT(S)

Name of Stream Deschutes river, Crane Prairie res

Trib. of Columbia river

Pond use, industrial, mining

Use Best abatement, min, livestock County Crook, Deschutes

Quantity of water (CFS) _____ No. of Acres _____

Name of ditch _____

App# Decree Per # Deschutes R Cert # 94950 PR Date _____

App# 513180 Per # 523250 Cert # 710714 PR Date _____

App# _____ Per # _____ Cert # _____ PR Date _____

App# _____ Per # _____ Cert # _____ PR Date _____

App# _____ Per # _____ Cert # _____ PR Date _____

FEES PAID		
Date	Amount	Receipt #
<u>12-28-2021</u>	<u>\$1,970.00</u>	<u>137189</u>

FEES REFUNDED		
Date	Amount	Receipt #



Oregon

Tina Kotek, Governor

Water Resources Department

North Mall Office Building

725 Summer St NE, Suite A

Salem, OR 97301

Phone 503 986-0900

Fax 503 986-0904

July 26, 2023

CENTRAL OREGON IRRIGATION DISTRICT
1055 SW LAKE COURT
REDMOND, OR 97756

Reference: Transfer Application T-13883

Enclosed is a copy of the Determination of Satisfactory Proof Final Order.

If you have any questions related to the completion of this Claim of Beneficial Use, you may contact Ann Reece, by telephone at (503) 979-3214 or by e-mail at Ann.L.Reece@water.oregon.gov.

Sincerely,

Julie C. Baustian

Water Rights Services Support
Transfers and Conservation Section

cc: Watermaster Dist. #11, Jeremy T. Giffin (via email)
U.S. Bureau of Reclamation
File

Enclosure

BEFORE THE WATER RESOURCES DEPARTMENT
FOR THE
STATE OF OREGON

In the Matter of the Completion of a Change) DETERMINATION OF SATISFACTORY PROOF
in Place of Use Under Transfer Application) OF COMPLETION FOR A PERMANENT
T-13883, Deschutes County) DISTRICT TRANSFER

Authority

Oregon Administrative Rule (OAR) 690-385-7400 describes the documentation the district must file with the Department in order to provide proof of use.

OAR 690-385-7600 provides in pertinent part that satisfactory proof shall be (a) a determination by the Department that application of water to beneficial use under the terms of the transfer final order was completed to the extent authorized, or (b) a determination by the Department that the application of water to a beneficial use under the terms of the transfer final order was completed to an extent less than authorized.

Oregon Revised Statute (ORS) 540.530(2)(a) and OAR 690-385-7600 authorize the Department to issue or modify a certificate of water right upon satisfactory proof of completion of the change or changes authorized by a final order approving a permanent district transfer.

Applicant

CENTRAL OREGON IRRIGATION DISTRICT
1055 SW LAKE COURT
REDMOND, OR 97756

Findings of Fact

1. On April 27, 2022, the Department signed a final order, which was mailed on April 28, 2022, and recorded in Special Order Volume 128, Pages 931-937, approving Transfer Application T-13883 involving Certificates 94956 and 76714. The final order established October 1, 2023, as the date for completion of the authorized changes in place of use.
2. On July 21, 2023, the Department received a Claim of Beneficial Use (CBU) and associated maps from the applicant for Transfer Application T-13883 satisfying the requirements for providing proof of use under OAR 690-385-7400.

NOTICE OF RIGHT TO PETITION FOR RECONSIDERATION OR JUDICIAL REVIEW

This is a final order in other than contested case. This order is subject to judicial review under ORS 183.484. Any petition for judicial review must be filed within the 60-day time period specified by ORS 183.484(2). Pursuant to ORS 536.075 and OAR 137-004-0080 you may either petition for judicial review or petition the Director for reconsideration of this order. A petition for reconsideration may be granted or denied by the Director, and if no action is taken within 60 days following the date the petition was filed, the petition shall be deemed denied.

3. The Department reviewed the CBU and map(s) submitted by the applicant for Transfer Application T-13883.
4. The CBU did not contain a map of the point of diversion from the source. However, since the transfer involved the transfer of places of use only within an irrigation district and did not involve a change in the point of diversion, the existing maps on file with the Department are sufficient to identify the point of diversion from the source.
5. The proposed place of use for Certificates 94956 for primary irrigation and 76714 for supplemental irrigation as approved the final order for Transfer Application T-13883, and as recorded in Special Order Volume 128, Pages 931-937 is shown in Table 1, below:

Table 1:

PRIMARY AND SUPPLEMENTAL IRRIGATION								
Twp	Rng	Mer	Sec	Q-Q	Acres	Tax	Water User ¹	POD
13 S	13 E	WM	33	SW NE	3.52	200	KNIGHT JOINT TRUST	11
15 S	15 E	WM	5	NE NE	0.94	1301	KERLEY RANCHES LLC	1
16 S	12 E	WM	12	NW SW	1.35	501	BISHOP / BISHOP	11
16 S	14 E	WM	3	SW NW	6.00	505	HINTON	1
17 S	12 E	WM	14	SE NW	0.87	801	CUNNINGHAM / HENRIKSON	11
17 S	12 E	WM	14	SE NW	0.23	803	HOLCOMB	11
Total					12.91			

¹Water users listed in **bold** are different from the water user that was listed in the transfer final order. They have been updated here to reflect the changes as shown in the CBU.

6. Based on the review of evidence submitted by the applicant, the Department finds that the application of water to beneficial use under the terms of the transfer final order for T-13883 was completed to the extent authorized in the transfer as described in Table 1.


Conclusions of Law

1. The Applicant has submitted proof of use pursuant to OAR 690-385-7400.
2. Application of water to a beneficial use under the terms of the transfer final order has been made to the extent shown in Table 1, above.
3. The applicant has demonstrated proof of completion under T-13883 to the satisfaction of the Department.
4. The Department is authorized to issue or modify certificates of water rights involved in transfer T-13883 consistent with this determination of satisfactory proof of completion.

Now, therefore, it is ORDERED:

1. Water right Certificates 94956 and 76714 are modified as shown in Table 1, above. The Department will issue superseding certificates describing these rights when it determines it is necessary for record keeping.

Signed at Salem, Oregon on JUL 26 2023


Lisa J. Jaramillo, Transfer and Conservation Section Manager for
Douglas E. Woodcock, Acting Director
Oregon Water Resources Department

Mailing Date: JUL 27 2023

JEFFERSON COUNTY SEC.33 T13S R13E

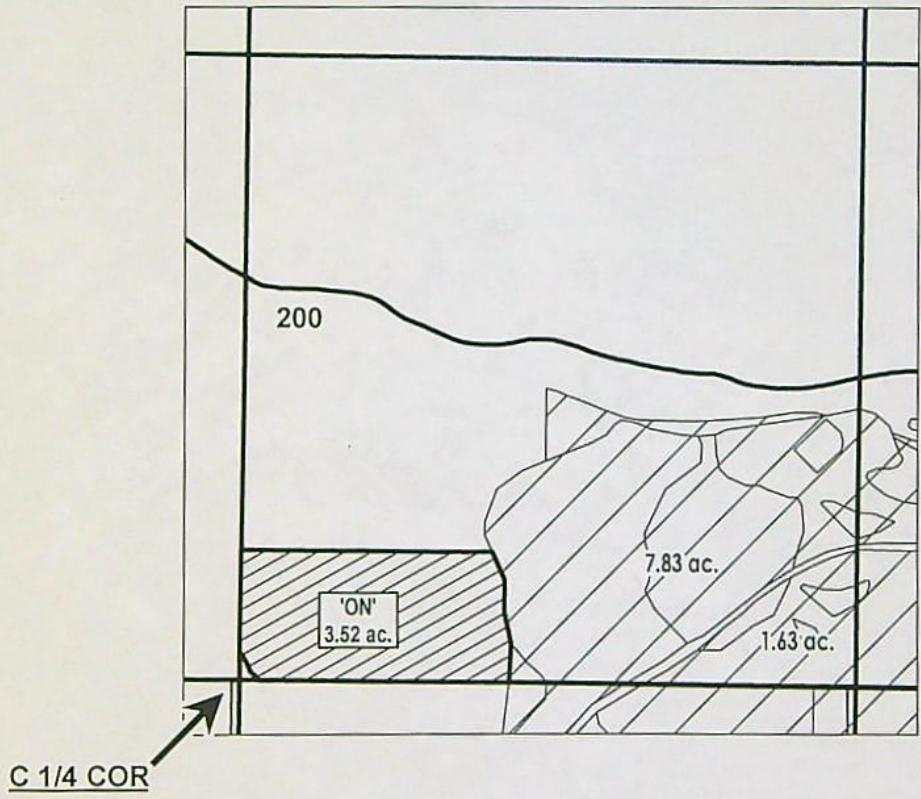
E-RECEIVED
07/21/2023
OWRD

SCALE - 1" = 400'



SW 1/4 OF THE NE 1/4

OWRD #: T-13883



	ON LANDS
	EXISTING WATER RIGHTS



FINAL PROOF MAP

NAME: Knight Joint Trust

TAXLOT #: 200

3.52 ACRES

DATE: 6/30/2023

CROOK COUNTY SEC.05 T15S R15E

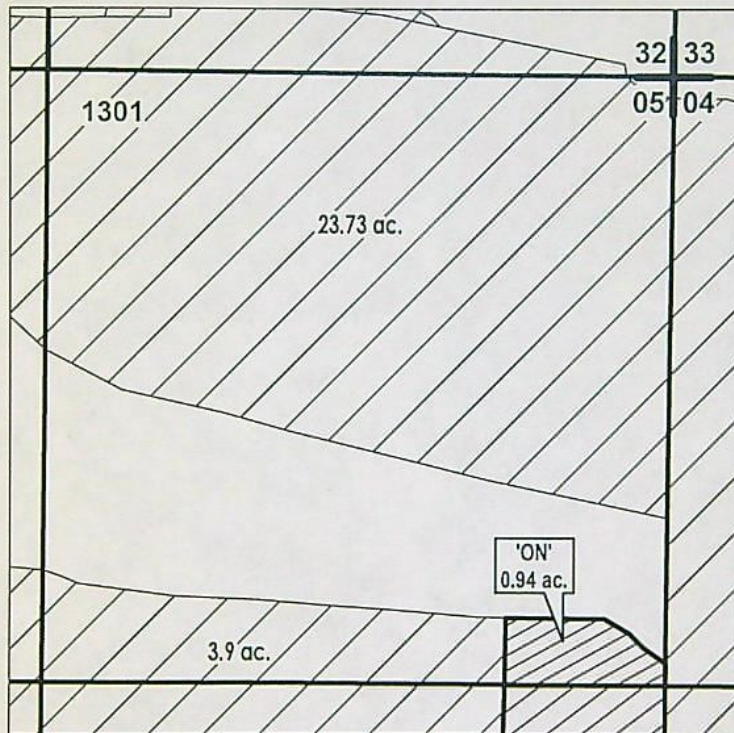
E-RECEIVED
07/21/2023
OWRD



SCALE - 1" = 400'



NE 1/4 OF THE NE 1/4

OWRD #: T-13883



	ON LANDS
	EXISTING WATER RIGHTS



FINAL PROOF MAP

NAME: Kerley Ranches, LLC

TAXLOT #: 1301

0.94 ACRES

DATE: 6/30/2023

DESCHUTES COUNTY SEC.12 T16S R12E

E-RECEIVED
07/21/2023
OWRD

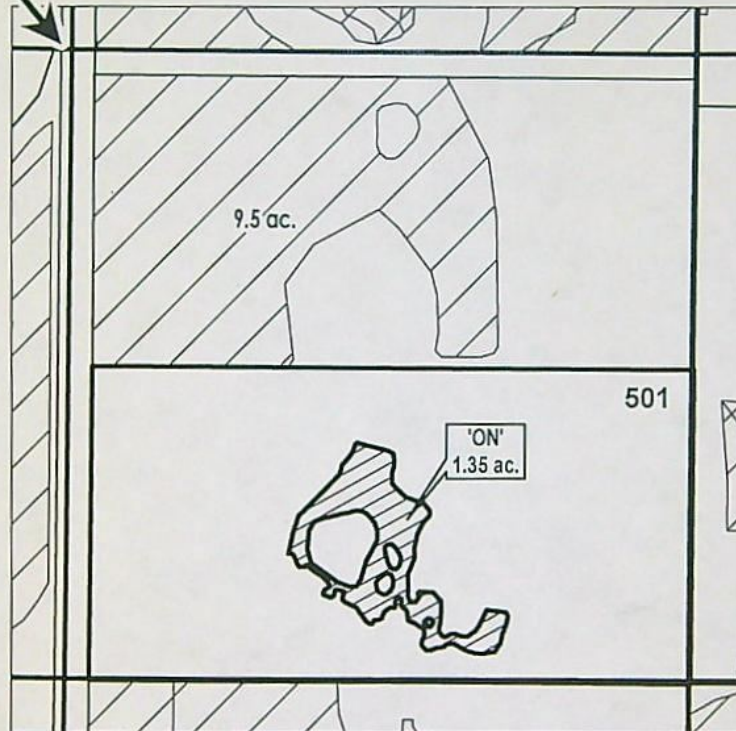
SCALE - 1" = 400'





NW 1/4 OF THE SW 1/4

OWRD #: T-13883

W 1/4 COR



	ON LANDS
	EXISTING WATER RIGHTS



FINAL PROOF MAP

NAME: Bishop, Michael/Casey

TAXLOT #: 501

1.35 ACRES

DATE: 6/30/2023

CROOK COUNTY
SEC.03 T16S R14E

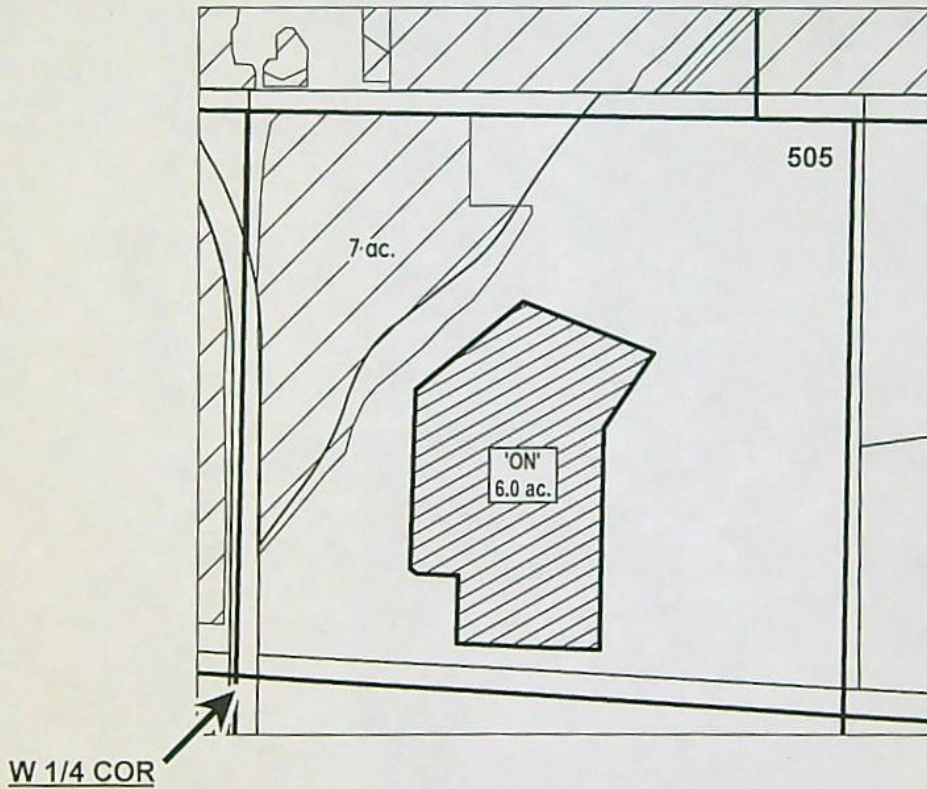
E-RECEIVED
07/21/2023
OWRD



SCALE - 1" = 400'



SW 1/4 OF THE NW 1/4

OWRD #: T-13883



	ON LANDS
	EXISTING WATER RIGHTS



FINAL PROOF MAP

NAME: Hinton, Brian M & Kati J

TAXLOT #: 505

6.0 ACRES

DATE: 6/30/2023

DESCHUTES COUNTY SEC.14 T17S R12E

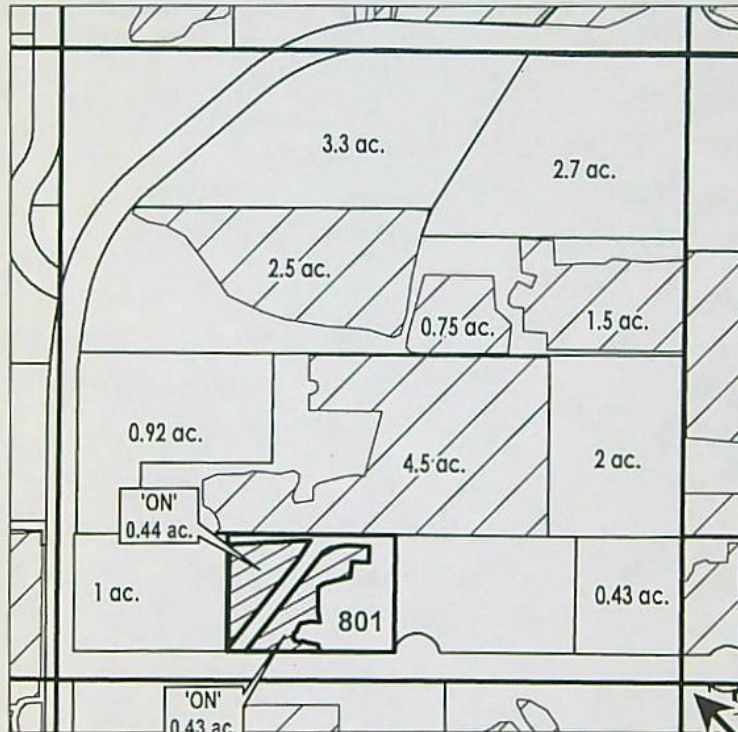
E-RECEIVED
07/21/2023
OWRD

SCALE - 1" = 400'






SE 1/4 OF THE NW 1/4

OWRD #: T-13883



C 1/4 COR

-  ON LANDS
-  EXISTING WATER RIGHTS
-  PARCELS W/ WATER RIGHTS



FINAL PROOF MAP

NAME: JEFFREY, CUNNINGHAM

TAXLOT #: 801

0.87 ACRES

DATE: 6/29/2023

DESCHUTES COUNTY SEC.14 T17S R12E

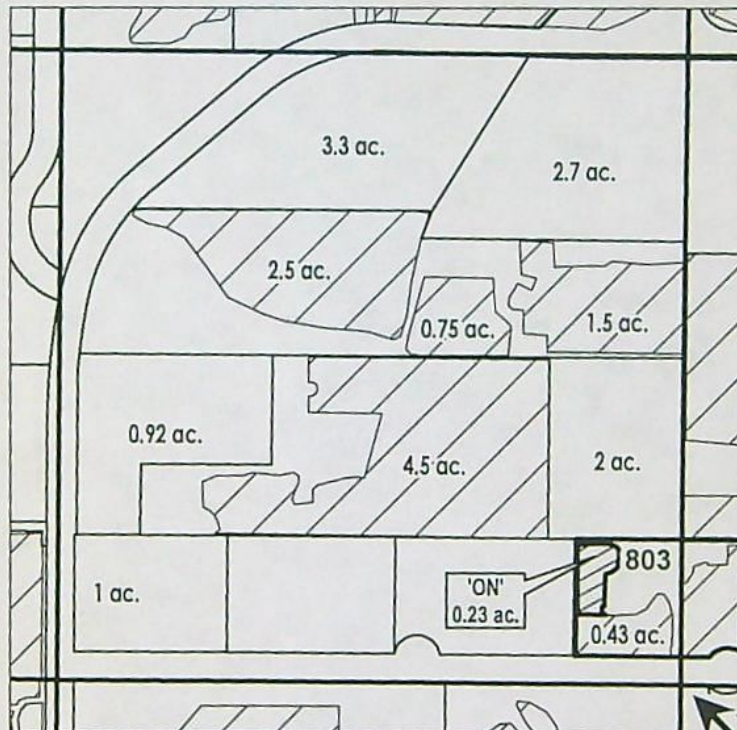
E-RECEIVED
07/21/2023
OWRD

SCALE - 1" = 400'



SE 1/4 OF THE NW 1/4

OWRD #: T-13883



C 1/4 COR

	ON LANDS
	EXISTING WATER RIGHTS
	PARCELS W/ WATER RIGHTS



FINAL PROOF MAP

NAME: Holcomb, Nathan/Amy

TAXLOT #: 803

0.23 ACRES

DATE: 6/30/2023



CENTRAL OREGON
Irrigation
DISTRICT
Since 1918

July 21, 2023

Ann Reece
Oregon Water Resources Department
725 Summer St NE Ste A
Salem, OR 97301-1266

RE: Claim of Beneficial Use Transfer #T-13883

Dear Ann,


Central Oregon Irrigation District is submitting our claim of beneficial use for a permanent District transfer ("385").

Enclosed is a list of the authorized lands. Site reports are attached to each map and any specific details about the properties are contained in each site report.

Please Note: The below noted properties have had the following changes:

1. Ownership change for all Authorized Place of Use: Knight, Philip/Penelope to Knight Joint Trust.
2. The Knight Joint Trust map exhibit shows an additional 0.52 acres of inchoate water due to a remap of T-13740.
3. Ownership change for all Authorized Place of Use: Leif Gilbertson to Kerley Ranches, LLC.
4. Ownership change for all Authorized Place of Use: Gasper, Grant Anthony to Holcomb, Nathan/Amy.

The District certifies that it has inspected the place of use and confirms the change in place of use has been completed consistent with the terms and conditions of the final order approving the transfer.



Craig Horrell
Managing Director, Central Oregon Irrigation District

Date: 7.21.23



Oregon Water Resources Department
725 Summer Street NE, Suite A
Salem, Oregon 97301-1266
(503) 986-0900
www.wrd.state.or.us

District Permanent Water Right Transfer Claim of Beneficial Use

1. APPLICANT INFORMATION

District: CENTRAL OREGON IRRIGATION DISTRICT

Contact Person: Gina Brooksbank Phone: 541-548-6047

Mailing Address: 1055 SW LAKE COURT

City: REDMOND State: OR Zip: 97756

E-Mail address: gbrooksbank@coid.org

Transfer Number: T-13883

2. WATER RIGHT(S)

Pursuant to OAR Chapter 690, Division 385, the district is submitting to the Water Resources Department this claim of beneficial use, with the appropriate fee, for the following water right(s):

NOTE: Fees do not apply if the priority date is prior to July 9, 1987.

PERMIT NUMBER	CERTIFICATE NUMBER	DECREE (name, volume, and page)	PRIMARY (P) OR SUPP (S)
-	94956		<input checked="" type="checkbox"/> P <input type="checkbox"/> S
-	76714		<input type="checkbox"/> P <input checked="" type="checkbox"/> S
-			<input type="checkbox"/> P <input type="checkbox"/> S
-			<input type="checkbox"/> P <input type="checkbox"/> S


3. AUTHORIZED POINT(S) OF DIVERSION (POD) / APPROPRIATION (POA)

The authorized point(s) of diversion / appropriation for the water right modified by the transfer are as follows:

PERMIT NUMBER	DECREE or CERTIFICATE	POD / POA #	SOURCE	LOCATION – MEASURED DISTANCES
-	94956	1	DESCH	SW ¼ NE ¼ SEC. 13, T. 18 S., R. 11 E., W.M.; 1520' S. & 1535' W. FROM THE NE CORNER OF SEC. 13
-	94956	11	DESCH	SE ¼ NE ¼ SEC. 29, T. 17 S., R. 12 E., W.M.; 850' N. AND 630' W. FROM THE E ¼ CORNER OF SEC. 29
-	76714		C.P.	NE ¼ NE ¼ SECTION 17, T 21 S, R 8 E, W.M.

6. SIGNATURES

The district certifies that it has inspected the place of use listed in Table I, and confirms the change in place of use has been completed consistent with the terms and conditions of the final order approving the transfer.



Craig Horrell
Managing Director, Central Oregon Irrigation District

7.21.23
Date

See Table Below

TABLE 2. - PROPOSED PLACE OF USE

E-RECEIVED
07/21/2023
OWRD

Cert/Decree PRIMARY	Cert/Perm SUPP	TRANSFER NBR	POD	USE	TWP	RNG	SEC	QQ	LOT	ACRES	USER NAME
94956	76714	T-2021-040	#11	IRRIG	13	13	33	SWNE	00200	0.890	Knight, Philip/Penelope
94956	76714	T-2021-040	#11	IRRIG	13	13	33	SWNE	00200	0.890	Knight, Philip/Penelope
94956	76714	T-2021-040	#11	IRRIG	13	13	33	SWNE	00200	0.610	Knight, Philip/Penelope
94956	76714	T-2021-040	#11	IRRIG	13	13	33	SWNE	00200	0.580	Knight, Philip/Penelope
94956	76714	T-2021-040	#11	IRRIG	13	13	33	SWNE	00200	0.410	Knight, Philip/Penelope
94956	76714	T-2021-040	#11	IRRIG	13	13	33	SWNE	00200	0.140	Knight, Philip/Penelope
94956	76714	T-2021-040	#1	IRRIG	15	15	05	NENE	01301	0.200	Gilbertson, Leif
94956	76714	T-2021-040	#1	IRRIG	15	15	05	NENE	01301	0.280	Gilbertson, Leif
94956	76714	T-2021-040	#1	IRRIG	15	15	05	NENE	01301	0.270	Gilbertson, Leif
94956	76714	T-2021-040	#1	IRRIG	15	15	05	NENE	01301	0.180	Gilbertson, Leif
94956	76714	T-2021-040	#1	IRRIG	15	15	05	NENE	01301	0.010	Gilbertson, Leif
94956	76714	T-2021-040	#11	IRRIG	16	12	12	NWSW	00501	0.250	Bishop, Michael & Casey
94956	76714	T-2021-040	#11	IRRIG	16	12	12	NWSW	00501	0.370	Bishop, Michael & Casey
94956	76714	T-2021-040	#11	IRRIG	16	12	12	NWSW	00501	0.350	Bishop, Michael & Casey
94956	76714	T-2021-040	#11	IRRIG	16	12	12	NWSW	00501	0.290	Bishop, Michael & Casey
94956	76714	T-2021-040	#11	IRRIG	16	12	12	NWSW	00501	0.090	Bishop, Michael & Casey
94956	76714	T-2021-040	#1	IRRIG	16	14	03	SWNW	00505	3.200	HINTON, BRIAN & KATI
94956	76714	T-2021-040	#1	IRRIG	16	14	03	SWNW	00505	1.790	HINTON, BRIAN & KATI
94956	76714	T-2021-040	#1	IRRIG	16	14	03	SWNW	00505	1.000	HINTON, BRIAN & KATI
94956	76714	T-2021-040	#1	IRRIG	16	14	03	SWNW	00505	0.010	HINTON, BRIAN & KATI
94956	76714	T-2021-040	#11	IRRIG	17	12	14	SEW	00801	0.170	CUNNINGHAM, JEFFREY
94956	76714	T-2021-040	#11	IRRIG	17	12	14	SEW	00801	0.180	CUNNINGHAM, JEFFREY
94956	76714	T-2021-040	#11	IRRIG	17	12	14	SEW	00801	0.140	CUNNINGHAM, JEFFREY
94956	76714	T-2021-040	#11	IRRIG	17	12	14	SEW	00801	0.140	CUNNINGHAM, JEFFREY
94956	76714	T-2021-040	#11	IRRIG	17	12	14	SEW	00801	0.120	CUNNINGHAM, JEFFREY
94956	76714	T-2021-040	#11	IRRIG	17	12	14	SEW	00801	0.120	CUNNINGHAM, JEFFREY
94956	76714	T-2021-040	#11	IRRIG	17	12	14	SEW	00803	0.100	Gaspar, Grant Anthony
94956	76714	T-2021-040	#11	IRRIG	17	12	14	SEW	00803	0.090	Gaspar, Grant Anthony
94956	76714	T-2021-040	#11	IRRIG	17	12	14	SEW	00803	0.040	Gaspar, Grant Anthony

FINAL PROOF SITE REPORT

Claim of Beneficial Use

E-RECEIVED
07/21/2023
OWRD

Property Owner (Applicant): Knight, Philip/Penelope
Current Owner: Knight Joint Trust

Petition #: P-2021-002
OWRD #: T-13883
Notice #: T-2021-040

P.O.D	USE	HG	TRSQQTL	ACRES
11	IRR	H-12-6-#2	131333SWNE00200	3.52 ac

- Person interview (if any): _____
- Method of Irrigation: PIVOT
- Use (crops produced): HAY
- Method used to calculate area irrigated: VISUAL
- Is beneficial use achieved: FULL
 - Dated photos of beneficial use: YES
 - Are there any mapping changes: NO
 - Submit map changes to mapping for updates to ARC. Date submitted: N/A
 - Update QQ/TL changes in WWIN: NO
 - Enter use into WWIN: 7/20/23 GB

IF INCOMPLETE:

- Failure to Prove up: _____ acres of transferred water right
- Extension Filed: NO

NOTES:

1ST Review:

2ND Review:

3RD Review (if not complete assess \$150.00 fee):

Final Inspection by: CARY P Date: 7/5/23

JEFFERSON COUNTY
SEC.33 T13S R13E

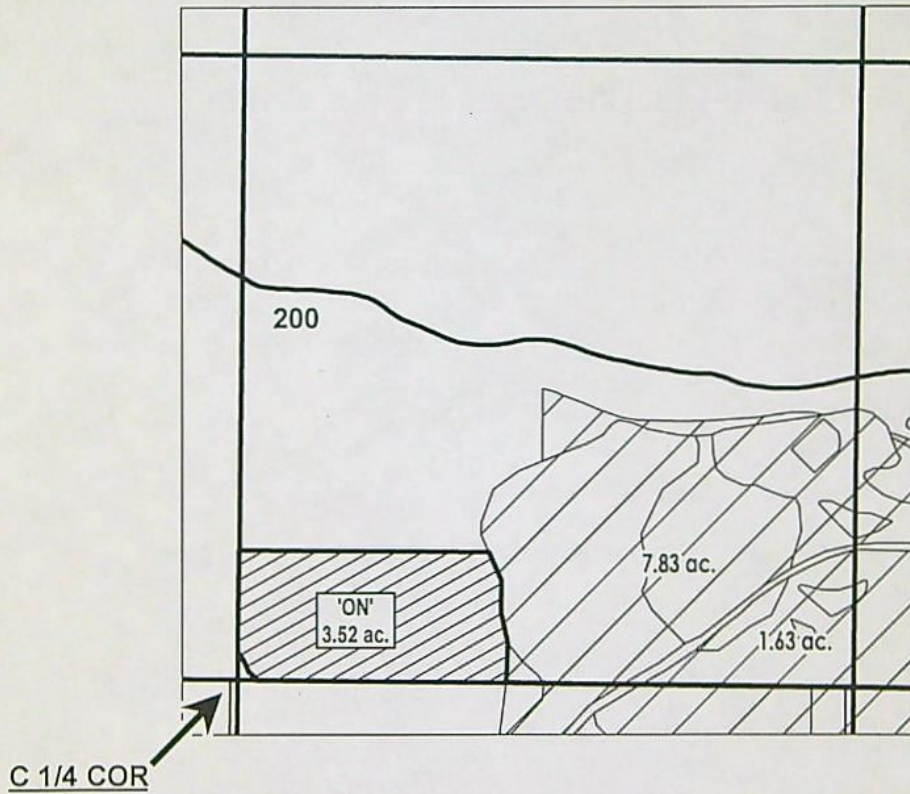
E-RECEIVED
07/21/2023
OWRD

SCALE - 1" = 400'



SW 1/4 OF THE NE 1/4

OWRD #: T-13883



	ON LANDS
	EXISTING WATER RIGHTS



FINAL PROOF MAP

NAME: Knight Joint Trust

TAXLOT #: 200

3.52 ACRES

DATE: 6/30/2023

FINAL PROOF SITE REPORT

Claim of Beneficial Use

E-RECEIVED
07/21/2023
OWRD

Property Owner (Applicant): Gilbertson, Leif
Current Owner: Kerley Ranches, LLC

Petition #: P-2021-002
OWRD #: T-13883
Notice #: T-2021-040 - Forfeiture

P.O.D	USE	HG	TRSQQTL	ACRES
1	IRR	COC-75-1	151505NENE01301	0.94 ac

- Person interview (if any): _____
- Method of Irrigation: SPRINKLER
- Use (crops produced): HAY
- Method used to calculate area irrigated: Visual

- Is beneficial use achieved: Yes
 - Dated photos of beneficial use: YES
 - Are there any mapping changes: None
 - o Submit map changes to mapping for updates to ARC. Date submitted: _____
 - o Update QQ/TL changes in WWIN: NO

- Enter use into WWIN: 7/20/23 GB

IF INCOMPLETE:

- Failure to Prove up: _____ acres of transferred water right
- Extension Filed: NO

NOTES:

1ST Review:

Full BU achieved. First visit done just after 1st cutting, before water was turned back on.

2ND Review:

3RD Review (if not complete assess \$150.00 fee):

Final Inspection by: BAXTER D Date: 6/26/2023

CROOK COUNTY SEC.05 T15S R15E

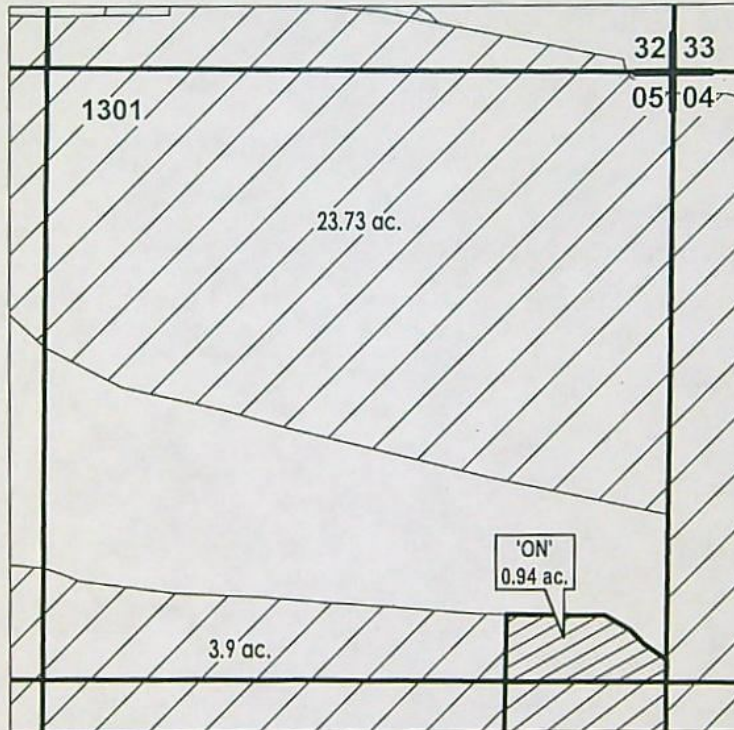
E-RECEIVED
07/21/2023
OWRD



SCALE - 1" = 400'



NE 1/4 OF THE NE 1/4

OWRD #: T-13883



	ON LANDS
	EXISTING WATER RIGHTS



FINAL PROOF MAP

NAME: Kerley Ranches, LLC

TAXLOT #: 1301

0.94 ACRES

DATE: 6/30/2023

FINAL PROOF SITE REPORT

Claim of Beneficial Use

E-RECEIVED
07/21/2023
OWRD

Property Owner (Applicant): Bishop, Michael/Casey
Current Owner: no change

Petition #: P-2021-002
OWRD #: T-13883
Notice #: T-2021-040 - Forfeiture

P.O.D	USE	HG	TRSQQTL	ACRES
11	IRR	A-16-13	161212NWSW00501	1.35 ac

- Person interview (if any): _____
- Method of Irrigation: SPRINKLER
- Use (crops produced): YARD
- Method used to calculate area irrigated: VISUAL/GPS

- Is beneficial use achieved: FULL
 - Dated photos of beneficial use: YES
 - Are there any mapping changes: _____
 - o Submit map changes to mapping for updates to ARC. Date submitted: _____
 - o Update QQ/TL changes in WWIN: NO
 - Enter use into WWIN: 7/20/23 GB

IF INCOMPLETE:

- Failure to Prove up: _____ acres of transferred water right
- Extension Filed: NO

NOTES:

1ST Review:

2ND Review:

3RD Review (if not complete assess \$150.00 fee):

Final Inspection by: CARY P Date: 6/29/23

DESCHUTES COUNTY SEC.12 T16S R12E

E-RECEIVED
07/21/2023
OWRD

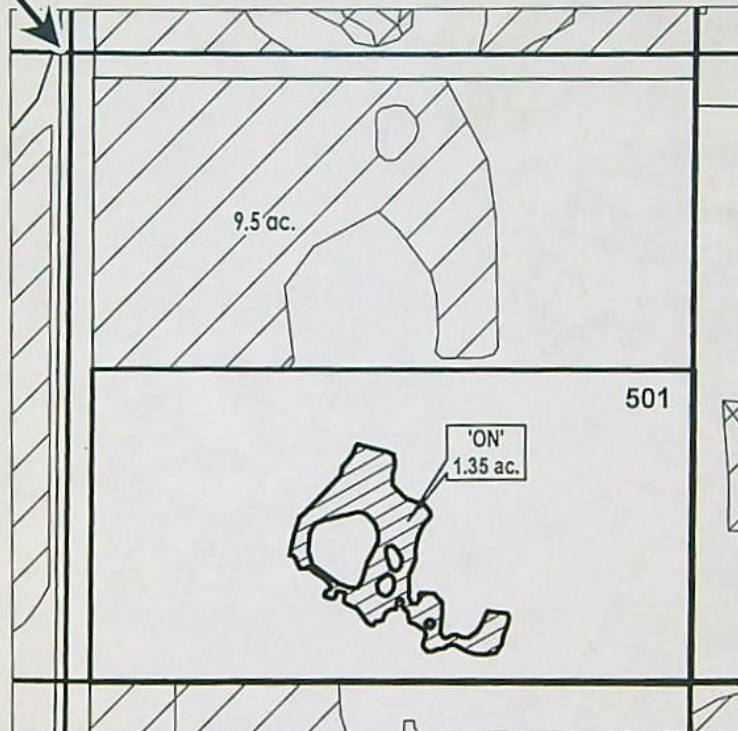
SCALE - 1" = 400'





NW 1/4 OF THE SW 1/4

OWRD #: T-13883

W 1/4 COR



	ON LANDS
	EXISTING WATER RIGHTS



FINAL PROOF MAP

NAME: Bishop, Michael/Casey

TAXLOT #: 501

1.35 ACRES

DATE: 6/30/2023

FINAL PROOF SITE REPORT

Claim of Beneficial Use

E-RECEIVED
07/21/2023
OWRD

Property Owner (Applicant): Hinton, BrianM & Kati J
Current Owner: no change

Petition #: P-2021-002
OWRD #: T-13883
Notice #: T-2021-040 - Forfeiture

P.O.D	USE	HG	TRSQQTL	ACRES
1	IRR	K-9-3*	161403SWNW00505	6 ac

- Person interview (if any): _____
- Method of Irrigation: HANDLINE
- Use (crops produced): CENTRAL OREGON MIX
- Method used to calculate area irrigated: Visual

- Is beneficial use achieved: Yes
 - Dated photos of beneficial use: YES
 - Are there any mapping changes: No
 - o Submit map changes to mapping for updates to ARC. Date submitted: _____
 - o Update QQ/TL changes in WWIN: NO
 - Enter use into WWIN: 7/20/23

IF INCOMPLETE:

- Failure to Prove up: _____ acres of transferred water right
- Extension Filed: NO

NOTES:

1ST Review:

Full BU achieved. Irrigating established grass mix through entirety of purple lined polygons

2ND Review:

3RD Review (if not complete assess \$150.00 fee):

Final Inspection by: BAXTER D Date: 5/23/23

CROOK COUNTY SEC.03 T16S R14E

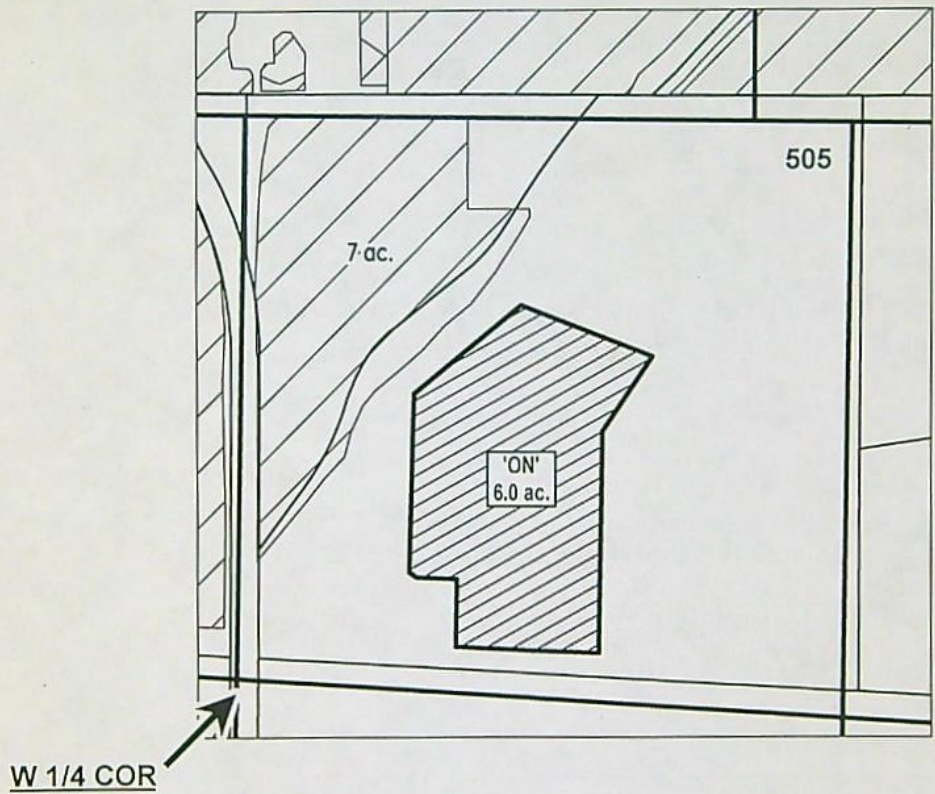
E-RECEIVED
07/21/2023
OWRD



SCALE - 1" = 400'



SW 1/4 OF THE NW 1/4

OWRD #: T-13883



	ON LANDS
	EXISTING WATER RIGHTS



FINAL PROOF MAP

NAME: Hinton, Brian M & Kati J

TAXLOT #: 505

6.0 ACRES

DATE: 6/30/2023

FINAL PROOF SITE REPORT

Claim of Beneficial Use

E-RECEIVED
07/21/2023
OWRD

Property Owner (Applicant): Cunningham, Jeffrey
Current Owner: no change

Petition #: P-2021-002
OWRD #: T-13883
Notice #: T-2021-040 - Forfeiture

P.O.D	USE	HG	TRSQQTL	ACRES
11	IRR	A-4-10-1	171214SEW00801	0.87 ac

- Person interview (if any): _____
- Method of Irrigation: SPRINKLER
- Use (crops produced): YARD
- Method used to calculate area irrigated: Visual/GPS

- Is beneficial use achieved: Yes
 - Dated photos of beneficial use: YES
 - Are there any mapping changes: None
 - Submit map changes to mapping for updates to ARC. Date submitted: _____
 - Update QQ/TL changes in WWIN: _____
 - Enter use into WWIN: 7/20/23 GB

IF INCOMPLETE:

- Failure to Prove up: _____ acres of transferred water right
- Extension Filed: NO

NOTES:

1ST Review:

Irrigating established lawn

2ND Review:

3RD Review (if not complete assess \$150.00 fee):

Final Inspection by: CARY P Date: 6/30/23

DESCHUTES COUNTY SEC.14 T17S R12E

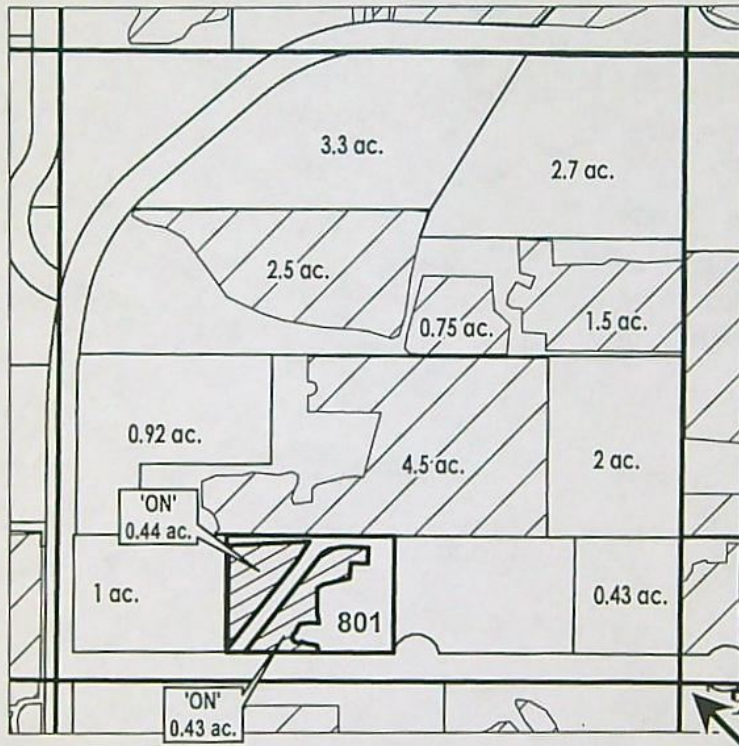
E-RECEIVED
07/21/2023
OWRD

SCALE - 1" = 400'






SE 1/4 OF THE NW 1/4

OWRD #: T-13883



C 1/4 COR

	ON LANDS
	EXISTING WATER RIGHTS
	PARCELS W/ WATER RIGHTS



FINAL PROOF MAP

NAME: JEFFREY, CUNNINGHAM

TAXLOT #: 801

0.87 ACRES

DATE: 6/29/2023

FINAL PROOF SITE REPORT

Claim of Beneficial Use

E-RECEIVED
07/21/2023
OWRD

Property Owner (Applicant): Gasper, Grant Anthony
Current Owner: Holcomb, Nathan/Amy

Petition #: P-2021-002
OWRD #: T-13883
Notice #: T-2021-040 - Forfeiture

P.O.D	USE	HG	TRSQQTL	ACRES
11	IRR	A-4-10-1	171214SEW00803	0.23 ac

- Person interview (if any): _____
- Method of Irrigation: SPRINKLER
- Use (crops produced): GRASS
- Method used to calculate area irrigated: Visual/GPS
- Is beneficial use achieved: Yes
 - Dated photos of beneficial use: YES
 - Are there any mapping changes: _____
 - o Submit map changes to mapping for updates to ARC. Date submitted: _____
 - o Update QQ/TL changes in WWIN: _____
 - Enter use into WWIN: 7/20/23 GB

IF INCOMPLETE:

- Failure to Prove up: _____ acres of transferred water right
- Extension Filed: NO

NOTES:

1ST Review:

Full BU achieved

2ND Review:

3RD Review (if not complete assess \$150.00 fee):

Final Inspection by: BAXTER D Date: 6/30/23

DESCHUTES COUNTY SEC.14 T17S R12E

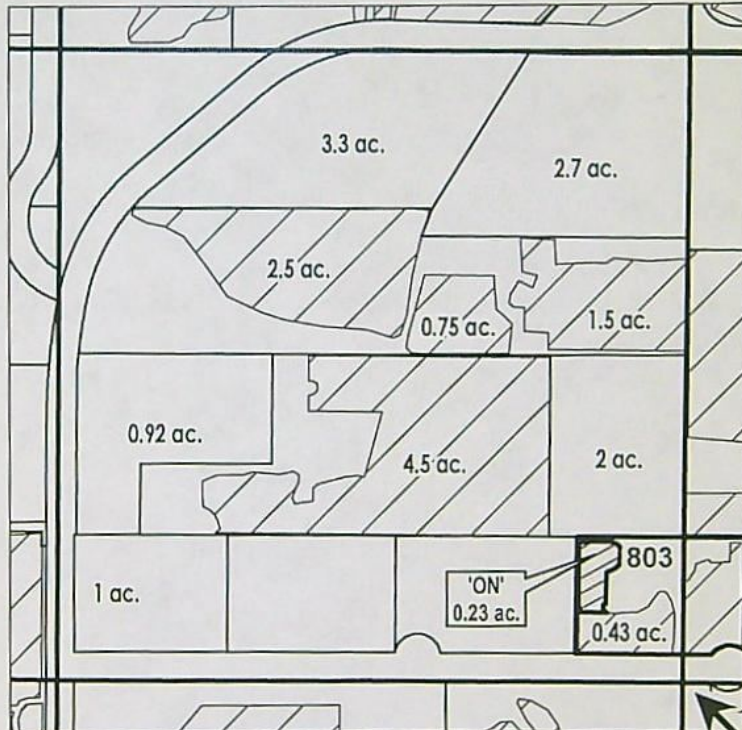
E-RECEIVED
07/21/2023
OWRD

SCALE - 1" = 400'






SE 1/4 OF THE NW 1/4

OWRD #: T-13883



C 1/4 COR

	ON LANDS
	EXISTING WATER RIGHTS
	PARCELS W/ WATER RIGHTS



FINAL PROOF MAP

NAME: Holcomb, Nathan/Amy

TAXLOT #: 803

0.23 ACRES

DATE: 6/30/2023



Oregon
Kate Brown, Governor

Water Resources Department
725 Summer St NE, Suite A
Salem, OR 97301
(503) 986-0900
Fax (503) 986-0904

April 27, 2022

CENTRAL OREGON IRRIGATION DISTRICT
1055 SW LAKE COURT
REDMOND, OR 97756

REFERENCE: District Transfer T-13883

Enclosed is a copy of the final order approving your District Transfer.

The time allowed to complete the transfer is specified in the final order. You are required to submit a claim of beneficial use to this Department within one year of the date you complete the change(s) or within one year of the completion date authorized final order whichever comes first. If necessary, you may request more time by filing for transfer extension. All extensions are subject to approval.

To file a claim please include:

1. **A CLAIM OF BENEFICIAL USE form**
2. **A CLAIM OF BENEFICIAL USE SITE REPORT**
3. **A Claim of Beneficial Use Map** (this map does not need to be prepared by a Certified Water Rights Examiner (CWRE))

All forms needed to file a claim for a district transfer are available at
<https://www.oregon.gov/OWRD/programs/WaterRights/Transfers/DistTransfer/Pages/Forms.aspx>

If you have any questions related to the approval of this transfer, you may contact your caseworker Ann Reece by telephone at (503) 979-3214 or by e-mail at Ann.L.Reece@water.oregon.gov.

Sincerely,

Stacy H. Phillips
Water Right Services Support
Transfers and Conservation Section

cc: Jeremy T. Giffin, Watermaster Dist. # 11 (via email)
U.S. Bureau of Reclamation

Enclosure

BEFORE THE WATER RESOURCES DEPARTMENT
OF THE
STATE OF OREGON

In the Matter of Transfer Application)	FINAL ORDER APPROVING A DISTRICT
T-13883, Deschutes and Crook Counties)	PERMANENT TRANSFER FOR PLACE OF
)	USE AND PLACE OF USE CHANGE DUE TO
)	NON-USE

Authority

Oregon Revised Statutes (ORS) 540.570 to 540.580 establish the process in which a district may submit a request to transfer a water right within district boundaries. Oregon Administrative Rule (OAR) Chapter 690, Division 385 implements the statutes and provides the Department's procedures and criteria for evaluating district transfer applications.

Oregon Revised Statutes (ORS) 540.572 to 540.580 establish the process in which a district may submit a request to permanently transfer a water right within district boundaries whenever land within the legal boundaries of a district is no longer irrigated or susceptible of irrigation. Oregon Administrative Rules (OAR) 690-385-5000 to 690-385-5900 implement the statutes and provide the Department's procedures and criteria for evaluating district permanent transfer applications for non-use.

Applicant

CENTRAL OREGON IRRIGATION DISTRICT
1055 SW LAKE CT.
REDMOND, OR 97756

Findings of Fact

1. On November 3, 2020, Central Oregon Irrigation District (COID) sent by certified mail, notices advising twenty-three (23) water users that COID's records show that a portion or all of the user's water right had not been beneficially used for the previous four consecutive years, and furthermore, if the user does not use the water for a fifth consecutive year, the district may petition the Department for a transfer of water right due to non-use. All persons holding a recorded security interest in the appurtenant lands were also notified. The contents of the notices meet the requirements of ORS 540.572(2) and OAR 690-385-5100.
2. On October 5, 2021, COID sent by certified mail, notices to the same twenty-three (23) water users stating COID's intent to confiscate the water right appurtenant to their lands due to five consecutive years of non-use, and file a petition with the Department to transfer

This final order is in a contested case and is subject to judicial review by the Court of Appeals under ORS 183.482. Any petition for judicial review must be filed within the 60-day time period specified by ORS 183.482(1). Pursuant to ORS 536.075(2) and OAR 137-003-0675, you may petition for judicial review or petition the Director for reconsideration of this order. A petition for reconsideration may be granted or denied by the Director, and if no action is taken within 60 days following the date the petition was filed, the petition shall be deemed denied.

the unused portions of the water right to other lands in the District. The notice also advised the water users of their opportunity to object in writing within a 30 day period that began October 5, 2021. All persons holding a recorded security interest in the affected lands were also notified. The contents of the notices meet the requirements of ORS 540.572(3)-(4) and OAR 690-385-5100.

3. COID did not submit to OWRD any written objections received by the district from any water user within 30 days of the notice described in Finding of Fact #2.
4. On December 28, 2021, COID sent by certified mail, notices to the water users of the district whose right of record is to be transferred and to those who are to receive the transferred right. The notice informed them that COID filed a petition with the Department to remove water rights due to five consecutive years of non-use. Copies of the permanent transfer application (petition) and maps submitted to the Department were included in the notice. The notice also informed the water users of their opportunity to submit to the Department, a protest consistent with OAR 690-385-5700 against approval of the permanent transfer. The contents of the notice meet the requirements of ORS 540.576 and OAR 690-385-5400. No protests were received within the 60 day protest period that began December 28, 2021.
5. On December 28, 2022, the Department received COID's district transfer application to permanently change the place of use under Certificates 94956 and 76714. The application includes lands to be evaluated under ORS 540.572 (11.91 acres) for non-use, and lands *not involved in a non-use process* (1.0 acres) to be evaluated under ORS 540.580. The Department assigned the application number T-13883.
6. Notice of the District Permanent Transfer Application was published on January 11, 2022, pursuant to ORS 540.580 and OAR 690-385-5500 with a 30-day comment period. No comments were filed in response to the notice.
7. The U.S. Bureau of Reclamation was notified of the transfer application on January 11, 2022, no comments were received within 90 days of the notification.

8. The portion of the first right to be transferred is as follows:

Certificate: 94956 in the name of CENTRAL OREGON IRRIGATION DISTRICT (confirmed by decree of the Circuit Court of the State of Oregon for Deschutes County)

Use: IRRIGATION of 12.91 acres

Priority Dates: OCTOBER 31, 1900 and DECEMBER 2, 1907

Seasons of Use: Season 1: April 1 through April 30 & October 1 through October 31
Season 2: May 1 through May 14 & September 16 through September 30
Season 3: May 15 through September 15

Maximum Quantity (Rate) that can be applied to an acre:

Season 1: Limited to 1/80 cubic foot per second (cfs) per acre

Season 2: Limited to 1/60 cfs per acre

Season 3: Limited to 1/32.4 cfs per acre

Maximum Duty that can be applied to an acre:

Not to exceed 9.91 acre-feet (af) per acre per year.

The above listed rates and duty reflect allowance of a 45% transmission loss as determined by decree of the Circuit Court of Deschutes County, dated March 24, 1933. Those lands not served from the district main canal systems, but by direct pumping from the Deschutes River, are not allowed the 45% transmission loss.

Source: The Deschutes River, tributary to the Columbia River

Authorized Points of Diversion:

POD	Twp	Rng	Mer	Sec	Q-Q	Measured Distances
1	18 S	11 E	WM	13	SW NE	CENTRAL OREGON CANAL: 1520 FEET SOUTH AND 1535 FEET WEST FROM THE NE CORNER OF SECTION 13
11	17 S	12 E	WM	29	SE NE	COID NORTH CANAL: 850 FEET NORTH AND 630 FEET WEST FROM THE E1/4 CORNER OF SECTION 29

Authorized Place of Use:

IRRIGATION								
Twp	Rng	Mer	Sec	Q-Q	Acres	Tax Lot	Water User	POD
14 S	13 E	WM	4	NE NW	0.37	100	PATRICK	11
14 S	13 E	WM	9	SE NW	0.14	801	FISHER	11
14 S	13 E	WM	13	SE NW	0.27	900	HERSCHBACH	11
14 S	13 E	WM	32	SE NW	0.18	607	VALLIE	11
* 14 S	13 E	WM	35	NW SW	0.10	1100	FRENCH	11
15 S	12 E	WM	1	SW SE	0.29	1900	FINLEY	11
15 S	12 E	WM	11	SE SE	0.89	1600	MEES	11
15 S	13 E	WM	4	SW NE	0.29	300	JACOBS / JACOBS	11
15 S	13 E	WM	18	NW SW	1.79	2400	BATS	11
16 S	12 E	WM	11	NE NE	0.14	1301RD	AYLOR	11
16 S	12 E	WM	11	NW SW	0.28	401	PETERSEN ROCK GARDEN INC	11
* 16 S	12 E	WM	12	SE NW	0.90	403	COID - QUITCLAIM	11
16 S	12 E	WM	27	NE SW	0.12	500	MILLAR	11
16 S	14 E	WM	20	NE SE	3.20	201	WATKINS / SELBY	1
17 S	12 E	WM	2	SW NE	0.12	407	SHIELDS	11
17 S	12 E	WM	15	SE NE	0.09	900	HARRISON	11
17 S	13 E	WM	20	SW SW	0.41	500	MARRON	1
17 S	13 E	WM	28	SE NW	0.39	1900	MORGAN	1
17 S	13 E	WM	28	SE SW	0.04	1101	MISNER / BERG	1
17 S	13 E	WM	31	NW SE	0.58	600	STROBEL	1
18 S	12 E	WM	2	NE NW	0.18	308	MARSDEN / MARSDEN	1
18 S	12 E	WM	2	SW SW	1.00	9200	MAGEE	1
18 S	13 E	WM	4	NW NE	0.18	900	STUART	1
18 S	13 E	WM	4	NE SW	0.35	606	ARMSTRONG	1
18 S	13 E	WM	12	NW NW	0.61	304	SCHRADER	1
Total					12.91			

* Lands totaling 1.0 acre not involved in transfer due to non-use

9. Transfer Application T-13883 proposes to change the Place of use to:

Proposed Place of Use:

IRRIGATION								
Twp	Rng	Mer	Sec	Q-Q	Acres	Tax	Water User	POD
13 S	13 E	WM	33	SW NE	3.52	200	PENELOPE	11
15 S	15 E	WM	5	NE NE	0.94	1301	ESTATE OF ALONZO LEIF GILBERTSON	1
16 S	12 E	WM	12	NW SW	1.35	501	BISHOP / BISHOP	11
16 S	14 E	WM	3	SW NW	6.00	505	HINTON	1
17 S	12 E	WM	14	SE NW	0.87	801	CUNNINGHAM / HENRIKSON	11
17 S	12 E	WM	14	SE NW	0.23	803	GASPER / GASPER	11
Total					12.91			

* Lands totaling 1.0 acre not involved in transfer due to non-use

10. The portion of the second right to be transferred is as follows:

Certificate: 76714 in the name of CENTRAL OREGON IRRIGATION DISTRICT (perfected under Permit S-23256)

Use: SUPPLEMENTAL IRRIGATION of 12.91 acres

Priority Date: February 28, 1913

Limit/Duty: Limited to 50,000 acre-feet of stored water only

Source: Crane Prairie Reservoir, constructed under Permit R-1687, a tributary of the Deschutes River

The water right evidenced by Certificate 76714 allows the use of up to 50,000 acre-feet of water stored in Crane Prairie Reservoir, a tributary of the Deschutes River, for supplemental irrigation. The diversion rate is not specified and use is limited to the total volume of stored water to make up any deficiency in supply of the live flow water right appurtenant to specified lands.

Authorized Point of Diversion:

Twp	Rng	Mer	Sec	Q-Q	POD Name
21 S	8 E	WM	17	NE NE	CRANE PRAIRIE RESERVOIR DAM

Authorized Place of Use:

SUPPLEMENTAL IRRIGATION								
Twp	Rng	Mer	Sec	Q-Q	Acres	Tax Lot	Water User	
14 S	13 E	WM	4	NE NW	0.37	100	PATRICK	
14 S	13 E	WM	9	SE NW	0.14	801	FISHER	
14 S	13 E	WM	13	SE NW	0.27	900	HERSCHBACH	
14 S	13 E	WM	32	SE NW	0.18	607	VALLIE	
* 14 S	13 E	WM	35	NW SW	0.10	1100	FRENCH	
15 S	12 E	WM	1	SW SE	0.29	1900	FINLEY	
15 S	12 E	WM	11	SE SE	0.89	1600	MEES	
15 S	13 E	WM	4	SW NE	0.29	300	JACOBS / JACOBS	
15 S	13 E	WM	18	NW SW	1.79	2400	BATS	
16 S	12 E	WM	11	NE NE	0.14	1301RD	AYLOR	
16 S	12 E	WM	11	NW SW	0.28	401	PETERSEN ROCK GARDEN INC	
* 16 S	12 E	WM	12	SE NW	0.90	403	COID - QUITCLAIM	

SUPPLEMENTAL IRRIGATION							
Twp	Rng	Mer	Sec	Q-Q	Acres	Tax Lot	Water User
16 S	12 E	WM	27	NE SW	0.12	500	MILLAR
16 S	14 E	WM	20	NE SE	3.20	201	WATKINS / SELBY
17 S	12 E	WM	2	SW NE	0.12	407	SHIELDS
17 S	12 E	WM	15	SE NE	0.09	900	HARRISON
17 S	13 E	WM	20	SW SW	0.41	500	MARRON
17 S	13 E	WM	28	SE NW	0.39	1900	MORGAN
17 S	13 E	WM	28	SE SW	0.04	1101	MISNER / BERG
17 S	13 E	WM	31	NW SE	0.58	600	STROBEL
18 S	12 E	WM	2	NE NW	0.18	308	MARSDEN / MARSDEN
18 S	12 E	WM	2	SW SW	1.00	9200	MAGEE
18 S	13 E	WM	4	NW NE	0.18	900	STUART
18 S	13 E	WM	4	NE SW	0.35	606	ARMSTRONG
18 S	13 E	WM	12	NW NW	0.61	304	SCHRADER
Total					12.91		

* Lands totaling 1.0 acre not involved in transfer due to non-use

11. Transfer Application T-13883 proposes to change the place of use to:

Proposed Place of Use:

SUPPLEMENTAL IRRIGATION							
Twp	Rng	Mer	Sec	Q-Q	Acres	Tax	Water User
13 S	13 E	WM	33	SW NE	3.52	200	PENELOPE
15 S	15 E	WM	5	NE NE	0.94	1301	ESTATE OF ALONZO LEIF GILBERTSON
16 S	12 E	WM	12	NW SW	1.35	501	BISHOP / BISHOP
16 S	14 E	WM	3	SW NW	6.00	505	HINTON
17 S	12 E	WM	14	SE NW	0.87	801	CUNNINGHAM / HENRIKSON
17 S	12 E	WM	14	SE NW	0.23	803	GASPER / GASPER
Total					12.91		

* Lands totaling 1.0 acre not involved in transfer due to non-use

Transfer Review Criteria for Lands Subject to Non-Use (11.91 acres) Transferred under ORS 540.572-540.580; OAR 690-358-5000 through 690-385-5800

12. COID is managed by a full-time manager. *ORS 540.572(1)(a) and OAR 690-385-5000(1).*
13. COID is implementing an approved water conservation plan. *ORS 540.572(1)(b) and OAR 690-385-5000(2).*
14. Transfer T-13883 involves the use of water on lands located within the boundaries of COID. *ORS 540.572(1) and OAR 690-385-5000(3).*
15. COID determined the users had not made beneficial use of water for four successive years as shown in Findings of Facts #1. *OAR 690-385-5000(4).*
16. Based on the evidence contained in the letters and required notices, water was not put to beneficial use during the 2017, 2018, 2019, 2020, and 2021 irrigation seasons on the authorized lands designated in Finding of Facts #8 and #10, above, as lands involved in the

transfer due to non-use. *OAR 690-385-5000(4)*. These authorized places of use are “no longer irrigated” as defined in *ORS 540.572(7)*.

17. The district provided notice to the users of their intent to transfer and provided opportunity to resolve the matter in the manner described by *ORS 540.272* and *OAR 690-385-5400* and *690-385-5600*. *OAR 690-385-5000(5)*. [See *Findings of Facts 1-4*.]
18. COID filed Transfer Application T-13883 prior to the end of the fifth year of non-use as required by *OAR 690-385-5600(5)*.
19. Transfer application T-13883 meets the application standards of *ORS 540.574* and *OAR 690-385-5200*.
20. The maps meet the standards of *ORS 540.574(1)* and *OAR 690-385-5300*.
21. The water rights are subject to transfer as defined in *OAR 690-385-0100(17)*. *OAR 690-385-5600(1)*.
22. The proposed change in place of use will not result in enlargement of the rights as defined in *OAR 690-385-0100(4)*. *OAR 690-385-5600(2)*.
23. The proposed change in place of use will not result in injury to other water rights as defined in *OAR 690-385-0100(6)*. *OAR 690-385-5600(3)*.

Transfer Review Criteria for Lands (1.0 acres) Transferred under ORS 540.580 and OAR 690-385-4000.

24. The Department finds that the portion of the district permanent transfer application submitted according to *ORS 540.580* and *OAR 690-385-4000*, contains the information required under *OARs 690-385-4200* and *690-385-2000*, and includes maps meeting the requirements of *OARs 690-385-4300* and *690-385-2200*.
25. The Department finds that the proposed district permanent transfer meets all the criteria set forth in *ORS 540.580* and *OAR 690-385-4000*.
26. The proposed change in places of use will not result in enlargement of the right as defined in *OAR 690-385-0100(4)*.
27. The proposed change in place of use will not result in injury to other water rights as defined in *OAR 690-385-0100(6)*.
28. Any other applicable requirements for district permanent water right transfers are met as required in *OAR 690-385-4500*.


Conclusions of Law

The proposed changes in place of use as proposed in Transfer Application T-13883 satisfy the requirements of *ORS 540.572* to *540.580*, *OAR 690-385-4500*, *OAR 693-385-5000*, and *690-385-5600*.

Now, therefore, it is ORDERED:

1. The proposed changes in place of use to the water rights evidenced by Certificates 94956 and 76714 are approved.
2. The places of use from which the water rights are transferred off by Transfer T-13883 shall no longer be irrigated and are cancelled from Certificates 94956 and 76714.
3. The right to the use of the water at the place of use NOT modified by this order is restricted to beneficial and is subject to all other conditions and limitations contained in Certificates 94956 and 76714, and any related decree.
4. The water user shall maintain and operate the existing measurement device and shall make such improvements as may be required by the Department.
5. Full beneficial use of the water shall be made, consistent with the terms of this order, on or before **October 1, 2023**. A Claim of Beneficial Use shall be submitted by COID to the Department within one year after the deadline for completion of the changes and full beneficial use of the water.
6. Water right certificates 94956 and 76714 are modified. After satisfactory proof of completion has been determined by the Department, superseding water right certificates will be issued when the Department determines it is necessary for record keeping.

Dated in Salem, Oregon on APR 27 2022


Lisa J. Jaramillo, Transfer and Conservation Section Manager for
THOMAS M. BYLER, DIRECTOR
Oregon Water Resources Department

Mailing Date: APR 28 2022



Oregon
Kate Brown, Governor

Water Resources Department

725 Summer St NE, Suite A

Salem, OR 97301

(503) 986-0900

Fax (503) 986-0904

January 5, 2022

CENTRAL OREGON IRRIGATION DISTRICT
1055 SW LAKE COURT
REDMOND, OR 97756

Reference: District Permanent Transfer T-13883

On , we received your district transfer application requesting PLACE OF USE changes. The application was accompanied by \$1970.00. Your receipt number 137189 is enclosed.

By copy of this letter, we are asking the Watermaster for their report regarding the potential for injury to existing water rights which may be caused by the change.

This application will be published on the Department's weekly notice dated UNAVAILABLE, viewable at http://apps.wrd.state.or.us/apps/misc/wrd_notice_view/?notice_id=21. A copy of the application can be assessed through this public notice link. Pursuant to Oregon administrative rules, the Department is requesting public comments on the recently filed district transfer application listed above. Comments may be submitted by any interested persons within 30 days of the weekly notice publication date. For details on how to file comments please refer to the Department's weekly notice. Details for filing protests, if applicable, are also noted on the weekly notice.

If you have any questions, please call the Transfer Section, (503) 979-9931.

cc: Watermaster # 11, Jeremy T. Giffin (*via email*)
Bureau of Reclamation
File

Enclosure

Payee Oregon Water Resources
Vendor ID OWRD

Account #:

24843

24843

12/27/2021

Invoice	Description	Discount	Amount
OWRD1	P-2021-002 FORFEITURE TRANSFER	\$0.00	\$1,970.00

Total : \$0.00 \$1,970.00

RECEIVED
DEC 28 2021
OWRD

STATE OF OREGON
WATER RESOURCES DEPARTMENT

725 Summer St. N.E. Ste. A
SALEM, OR 97301-4172
(503) 986-0900 / (503) 986-0904 (fax)

RECEIPT # 137189

INVOICE # _____

RECEIVED FROM: Central Oregon Irrigation District
BY: _____
APPLICATION _____
PERMIT _____
TRANSFER T-13883

CASH: CHECK: # 24843 OTHER: (IDENTIFY)
TOTAL REC'D \$ 1,970.00

1083 TREASURY 4170 WRD MISC CASH ACCT

0407 COPIES \$ _____
OTHER: (IDENTIFY) \$ _____
0243 I/S Lease _____ 0244 Muni Water Mgmt. Plan _____ 0245 Cons. Water _____

4270 WRD OPERATING ACCT

MISCELLANEOUS 46110

0407 COPY & TAPE FEES \$ _____
0410 RESEARCH FEES \$ _____
0408 MISC REVENUE: (IDENTIFY) _____ \$ _____
TC162 DEPOSIT LIAB. (IDENTIFY) _____ \$ _____
0240 EXTENSION OF TIME \$ _____

WATER RIGHTS:

EXAM FEE		RECORD FEE
\$ _____	0202	\$ _____
\$ _____	0204	\$ _____
\$ <u>1,970.00</u>		

WELL CONSTRUCTION

EXAM FEE		LICENSE FEE
\$ _____	0219	\$ _____
\$ _____	0220	\$ _____

0201 SURFACE WATER
0203 GROUND WATER
0205 TRANSFER
0218 WELL DRILL CONSTRUCTOR
LANDOWNER'S PERMIT
OTHER (IDENTIFY) _____

0536 TREASURY 0437 WELL CONST. START FEE

0211 WELL CONST START FEE \$ _____ CARD# _____
0210 MONITORING WELLS \$ _____ CARD# _____
OTHER (IDENTIFY) _____

0607 TREASURY 0467 HYDRO ACTIVITY LIC NUMBER

0233 POWER LICENSE FEE (FWWRD) \$ _____
0231 HYDRO LICENSE FEE (FWWRD) \$ _____
HYDRO APPLICATION \$ _____

TREASURY OTHER / RDX

FUND _____ TITLE _____
OBJ. CODE _____ VENDOR # _____
DESCRIPTION _____ \$ _____

RECEIPT: 137189

DATED: 12-28-2021 BY: [Signature]



Oregon Water Resources Department
 725 Summer Street NE, Suite A
 Salem Oregon 97301-1266
 (503) 986-0900
 www.wrd.state.or.us

Application for
 District Permanent
 Water Right

P-2021-002

RECEIVED

DEC 28 2021

OWRD

Transfer

Please type or print legibly in dark ink. If your application is incomplete or inaccurate, we will return it to you. If any requested information does not apply to your application, insert "N/A" to indicate "Not Applicable." As you complete this form, please refer to notes and guidance included on the application. A summary of review criteria and procedures that are generally applicable to the application is available at www.wrd.state.or.us/OWRD/PUBS/forms.shtml#app_criteria_review.

Change in Place of Use Only

1A. APPLICANT INFORMATION

IRRIGATION DISTRICT CENTRAL OREGON IRRIGATION DISTRICT		PHONE NO. 541-548-6047	ADDITIONAL CONTACT NO. LESLIE CLARK
ADDRESS 1055 SW LAKE COURT		COUNTY DESCHUTES	
CITY REDMOND	STATE OR	ZIP 97756	E-MAIL lesliec@coid.org
BY PROVIDING AN E-MAIL ADDRESS, CONSENT IS GIVEN TO RECEIVE ALL CORRESPONDENCE FROM THE DEPARTMENT ELECTRONICALLY. COPIES OF THE FINAL ORDER DOCUMENTS WILL ALSO BE MAILED.			

1B. AGENT INFORMATION

AGENT/BUSINESS NAME		PHONE NO.	ADDITIONAL CONTACT NO.
ADDRESS		FAX NO.	
CITY	STATE	ZIP	E-MAIL
BY PROVIDING AN E-MAIL ADDRESS, CONSENT IS GIVEN TO RECEIVE ALL CORRESPONDENCE FROM THE DEPARTMENT ELECTRONICALLY. COPIES OF THE FINAL ORDER DOCUMENTS WILL ALSO BE MAILED.			

2. PROPOSED CHANGE(S) TO WATER RIGHT(S)

- List **all** water rights to be affected by this transfer. Indicate the certificate, permit, decree or other identifying number(s) in the table below: (Attach additional pages as necessary.)

	Certificate	Permit / Previous Transfer	Decree
1.	94956	-	PRIMARY
2.	76714	-	SUPPLEMENTAL
3.		-	
4.		-	
5.		-	
6.		-	

RECEIVED

DEC 28 2021

OWRD

3. ATTACHMENTS

Check each of the following attachments included with this application. The application will be returned if all required attachments are not included.

<p>Supplemental Form A – Description of Proposed Change(s) to a Water Right <input checked="" type="checkbox"/> A <u>separate</u> Supplemental Form A is enclosed for <u>each</u> water right to be affected by this transfer.</p> <p>Map <input checked="" type="checkbox"/> Permanent Transfer A map meeting the requirements of OAR 690-385-3300 must be included but need not be prepared by a Certified Water Right Examiner (CWRE).</p>	<p>Fees: <input checked="" type="checkbox"/> Amount enclosed: \$1,970 mailed. See the Department's Fee Schedule at www.wrd.state.or.us or call (503) 986-0900.</p> <p>Land Use Compatibility Statement <input type="checkbox"/> The Land Use Information Form is <u>not</u> required if water is to be diverted, conveyed and/or used only on federal lands or if <u>ALL</u> of the following apply: a) a change in place of use only, b) a change that does not involve the placement or modification of structures, c) the use of water is for irrigation only and d) the use is located within an irrigation district or an exclusive farm use zone.</p>
--	--

4. SIGNATURES

The district certifies the following:

- (1) The water rights proposed for transfer are water rights subject to transfer and are not subject to forfeiture for nonuse under ORS 540.610;
- (2) Each user affected by the proposed transfer has provided written authorization for the transfer and such authorization is on file with the district;
- (3) For lands which are no longer irrigated or susceptible of irrigation that are included in this transfer under the authority of ORS 540.572 and OAR 690-385-5000, notices as required under ORS.572 and OAR 690-385-5100 have been given to the user and any security interest holder of record of intent to transfer the right and the user was provided an opportunity to resolve the matter in the manner described by ORS 540.572 and OAR 690-385-5400 and 690-385-5600.
- (4) On behalf of the district, I affirm to the best of my knowledge the information contained in this application is true and accurate.



District Manager signature

Craig Horrell
name (print)

12-22-21

date

OR

Authorized District Representative signature

name (print)

date

Before submitting your application to the Department, be sure you have:

- Answered each question completely.
- Included all the required attachments.
- Included a check payable to the Oregon Water Resources Department for the appropriate amount.



District Permanent Water Right Transfer Application
Supplemental Form A

RECEIVED
DEC 28 2021
OWRD

DESCRIPTION OF PROPOSED CHANGE(S) TO A WATER RIGHT

List only one water right per page. A separate Supplemental Form A must be completed for each certificate, permit, decree, or other right involved in the proposed transfer.

Attach additional copies of Supplemental Form A as needed to describe other certificates, permits, decrees or other rights involved in this transfer.

1. CURRENT WATER RIGHT INFORMATION

Water Right Subject to Transfer (check and complete one of the following):

<input checked="" type="checkbox"/> Certificated Right	94956	
	Certificate Number	
<input type="checkbox"/> Adjudicated, Non-certificated Right		
	Name of Decree	Page Number
<input type="checkbox"/> Permit for which Proof has been Approved	-	
	Permit Number	Date Claim of Beneficial Use Submitted
<input type="checkbox"/> Transferred Right for which Proof has been Filed	-	
	Previous Transfer Number	Date Claim of Beneficial Use Submitted
<input type="checkbox"/> Permit for Supplemental Irrigation	-	
	Permit Number	

- Name on Permit, Certificate, or Decree: CENTRAL OREGON IRRIGATION DISTRICT
- Priority Date(s): OCTOBER 31, 1900 & DECEMBER 2, 1907

If there are multiple Priority Dates identified on the water right, any information provided in Supplemental Form A of this application must identify which priority date is associated with each of the authorized points of diversion or appropriation and places of use.

Source(s) of Water to be Affected by Transfer: DESCHUTES RIVER

Tributary to: COLUMBIA RIVER

- Are there other water rights, Permits or Ground Water Registrations associated with this land?
 Yes No

If "Yes", what are the Permit, Registration or Certificate Numbers? 76714

Any "layered" water use or a right that is supplemental to a primary right proposed for transfer **must be included in the transfer or be cancelled.**

RECEIVED

DEC 28 2021

OWRD

▪ Certificate Number or other identifying number: 94956

The following information must be provided only for those points of diversion or appropriation that are involved in the transfer.

If a point of diversion or appropriation is not numbered on the decree or water right certificate or permit, assign it a unique number in the following table (e.g. POD #1 or POA(well) #1). Use the number to refer to the point of diversion or appropriation serving the place of use described in Tables I and II. Note: Permanent district transfers do not allow for a change in point of diversion or appropriation to serve the proposed place of use.

Government lot and donation land claim numbers must be included in the table below only if the information is reflected on the existing water right.

Location of Existing Authorized Point(s) of Diversion (POD) or Appropriation (POA):
(i.e., the allowed point(s) of diversion or appropriation listed on the water right for the "FROM" or "OFF" lands)

AUTHORIZED POINT(S) of DIVERSION (POD) or APPROPRIATION (POA)							
POD# or POA#	TWP	RNG	SEC	QQ	DLC	GOV'T LOT	MEASURED DISTANCES
1	18 S	11 E	13	SW			CENTRAL OREGON CANAL: 1520' SOUTH AND 1535' WEST FROM THE NE CORNER OF SECTION 13
11	17 S	12 E	29	SE NE			NORTH CANAL: 850' NORTH AND 630' WEST FROM THE E 1/4 CORNER OF SECTION 29

RECEIVED
DEC 28 2021
OWRD



District Permanent Water Right Transfer Application
Supplemental Form A

RECEIVED
DEC 28 2021

DESCRIPTION OF PROPOSED CHANGE(S) TO A WATER RIGHT **OWRD**

List only one water right per page. A separate Supplemental Form A must be completed for each certificate, permit, decree, or other right involved in the proposed transfer.

Attach additional copies of Supplemental Form A as needed to describe other certificates, permits, decrees or other rights involved in this transfer.

1. CURRENT WATER RIGHT INFORMATION

Water Right Subject to Transfer (check and complete one of the following):

<input checked="" type="checkbox"/> Certificated Right	<u>76714</u>	
	Certificate Number	
<input type="checkbox"/> Adjudicated, Non-certificated Right	_____	_____
	Name of Decree	Page Number
<input type="checkbox"/> Permit for which Proof has been Approved	<u>-</u>	_____
	Permit Number	Date Claim of Beneficial Use Submitted
<input type="checkbox"/> Transferred Right for which Proof has been Filed	<u>-</u>	_____
	Previous Transfer Number	Date Claim of Beneficial Use Submitted
<input type="checkbox"/> Permit for Supplemental Irrigation	<u>-</u>	_____
	Permit Number	

- Name on Permit, Certificate, or Decree: CENTRAL OREGON IRRIGATION DISTRICT
- Priority Date(s): FEBRUARY 28, 1913

If there are **multiple Priority Dates** identified on the water right, any information provided in Supplemental Form A of this application must identify which priority date is associated with each of the authorized points of diversion or appropriation and places of use.

Source(s) of Water to be Affected by Transfer: CRANE PRAIRIE RESERVOIR

Tributary to: DESCHUTES RIVER

- Are there **other water rights**, Permits or Ground Water Registrations associated with this land?
 Yes No

If "Yes", what are the Permit, Registration or Certificate Numbers? 94956

Any "layered" water use or a right that is supplemental to a primary right proposed for transfer must be included in the transfer or be cancelled.

RECEIVED
DEC 28 2021
OWRD

The following information must be provided only for those points of diversion or appropriation that are involved in the transfer.

If a point of diversion or appropriation is not numbered on the decree or water right certificate or permit, assign it a unique number in the following table (e.g. POD #1 or POA(well) #1). Use the number to refer to the point of diversion or appropriation serving the place of use described in Tables I and II. Note: Permanent district transfers do not allow for a change in point of diversion or appropriation to serve the proposed place of use.

Government lot and donation land claim numbers must be included in the table below **only** if the information is reflected on the existing water right.

Location of Existing Authorized Point(s) of Diversion (POD) or Appropriation (POA):

(i.e., the allowed point(s) of diversion or appropriation listed on the water right for the "FROM" or "OFF" lands)

AUTHORIZED POINT(S) of DIVERSION (POD) or APPROPRIATION (POA)							
POD# or POA#	TWP	RNG	SEC	QQ	DLC	GOV'T LOT	MEASURED DISTANCES
	21 S	8 E	17	NE NE			CRANE PRAIRIE RESERVOIR DAM

RECEIVED

DEC 28 2021

OWRD

TABLE 1. – AUTHORIZED PLACE OF USE

WATER RIGHT Cert/Decree	USE (IR/IS)	LEGAL DESCRIPTION							ACRES	USER NAME	
		POD #	TWP	RNG	SEC	QQ	TAX LOT				
94956/76714	IR/IS	11	14 S	13 E	4	NENW	100	0.37	RANDALL & EVELYN PATRICK	ORS 540.572	
		11	14 S	13 E	9	SESW	801	0.14	DANIEL & CHRISTINA FISHER	ORS 540.572	
		11	14 S	13 E	13	SESW	900	0.27	DWAIN & DENISE HERSCHBACH	ORS 540.572	
	RECEIVED	11	14 S	13 E	32	SESW	607	0.18	JEFFREY & ROBIN VALLIE	ORS 540.572	
		11	15 S	12 E	1	SWSE	1900	0.29	MICHAEL FINLEY	ORS 540.572	
	DEC 28 2021	11	15 S	12 E	11	SESE	1600	0.89	DOUGLAS MEES	ORS 540.572	
		11	15 S	13 E	4	SWNE	300	0.29	J.WAYNE JACOBS & JOAN JACOBS	ORS 540.572	
	OWRD	11	15 S	13 E	18	NWSW	2400	1.79	RICHARD BATS	ORS 540.572	
		11	16 S	12 E	11	NENE	1301RD	0.14	SUSAN F. AYLOR	ORS 540.572	
		11	16 S	12 E	11	NWSW	401	0.28	PETERSEN ROCK GARDENS INC.	ORS 540.572	
94956/76714	IR/IS	11	16 S	12 E	27	NESW	500	0.12	BRAXTON & CYNTHIA MILLAR	ORS 540.572	
		1	16 S	14 E	20	NESE	201	3.2	MYA WATKINS & TANYA SELBY	ORS 540.572	
		11	17 S	12 E	2	SWNE	407	0.12	JERALD & MARILYN SHIELDS	ORS 540.572	
		11	17 S	12 E	15	SENE	900	0.09	BRYAN & JENNIFER HARRISON	ORS 540.572	
		1	17 S	13 E	20	SWSW	500	0.41	FRANK MARRON	ORS 540.572	
		1	17 S	13 E	28	SESW	1101	0.04	ROBERT MISNER & JANELLE BERG	ORS 540.572	
		1	17 S	13 E	28	SESW	1900	0.39	BRECK L. MORGAN	ORS 540.572	
		1	17 S	13 E	31	NWSE	600	0.58	RONALD & DOROTHY STROBEL	ORS 540.572	
		1	18 S	12 E	2	SWSW	9200	1	DOUG MAGEE	ORS 540.572	
		1	18 S	12 E	2	NENW	308	0.18	JOHN MARSDEN III & SUSAN MARSDEN	ORS 540.572	
		1	18 S	13 E	4	NWNE	900	0.18	DAWN STUART	ORS 540.572	
		1	18 S	13 E	12	NWNW	304	0.61	MICHAEL & DIANE SCHRADER	ORS 540.572	
		1	18 S	13 E	4	NESW	606	0.35	JONATHAN & KATHERINE ARMSTRONG	ORS 540.572	
		TOTAL FORFEITURE ACRES:						11.91			
		11	14 S	13 E	35	NWSW	1100	0.1	EDWARD & PAMELA FRENCH	ORS 540.580	
		11	16 S	12 E	12	SESW	403	0.9	COID QUITCLAIM	ORS 540.580	
		TOTAL REGULAR DISTRICT TRANSFER ACRES:						1			
		Total:						12.91			

DESCHUTES COUNTY SEC.04 T14S R13E

SCALE - 1" = 400'



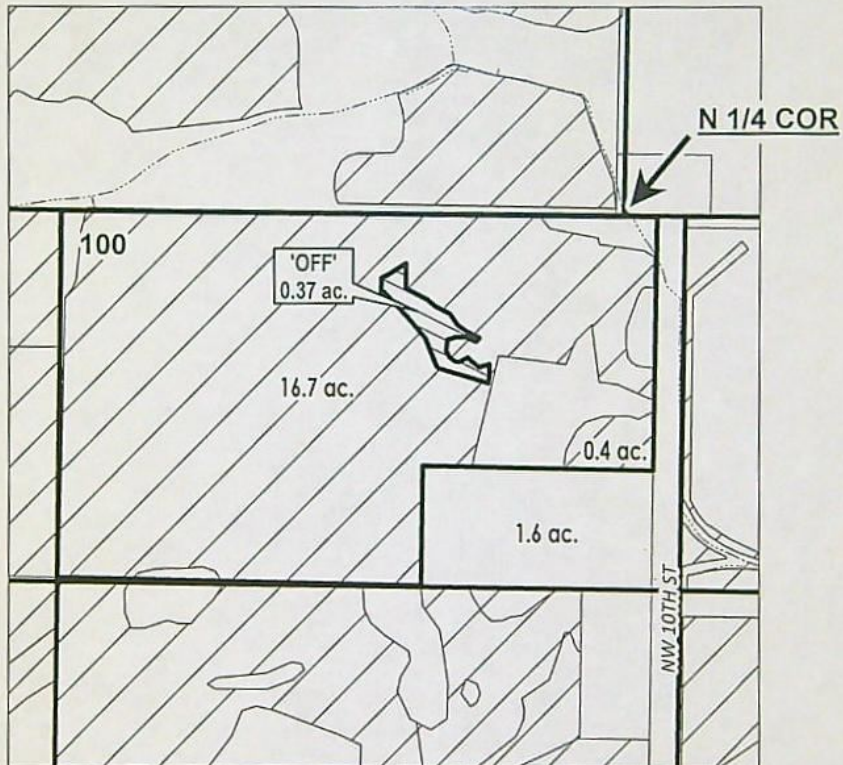
NE 1/4 OF THE NW 1/4

RECEIVED

DEC 28 2021

OWRD

P-2021-002



"OFF" MAP

	OFF LANDS
	PARCELS W/ WATER RIGHTS
	EXISTING WATER RIGHTS



WATER RIGHTS FORFEITURE MAP

ORS 540.572

NAME: Patrick, Randall/Evelyn

TAXLOT #: 100

0.37 ACRES

Date: 11/16/2021

DESCHUTES COUNTY SEC.04 T15S R13E

SCALE - 1" = 400'



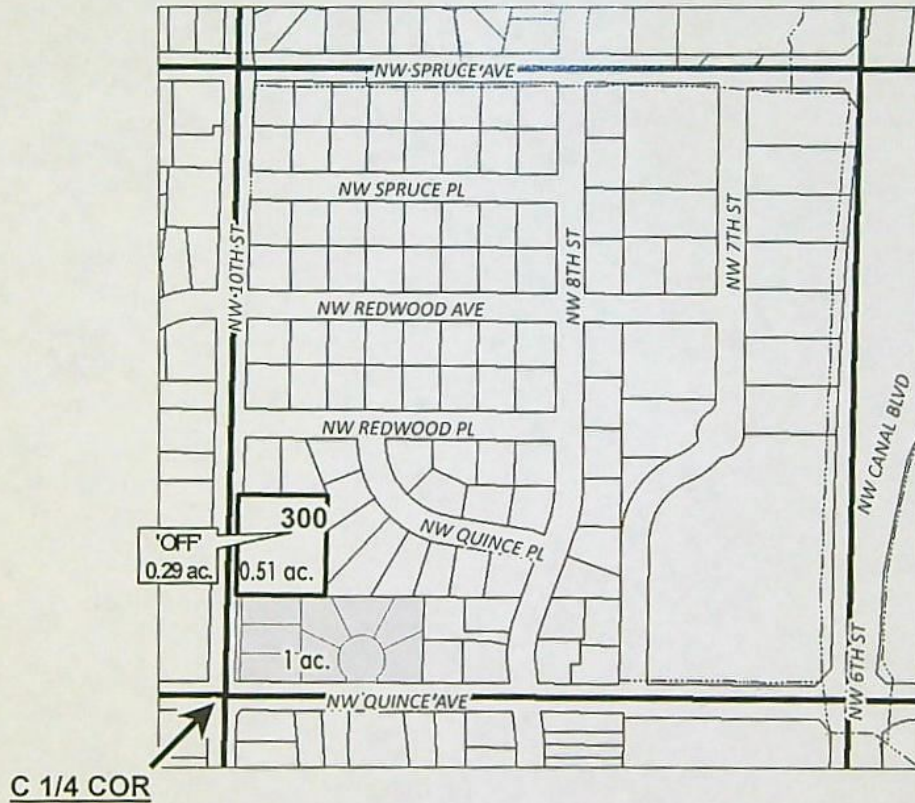
SW 1/4 OF THE NE 1/4

RECEIVED

DEC 28 2021

OWRD

P-2021-002



"OFF" MAP

# ac.	PARCELS W/ WATER RIGHTS
# ac.	'OFF' LAND PARCELS



WATER RIGHTS FORFEITURE MAP

ORS 540.572

NAME: Jacobs, J Wayne/Joan

TAXLOT #: 300

0.29 ACRES

Date: 11/16/2021

DESCHUTES COUNTY
SEC.09 T14S R13E

SCALE - 1" = 400'



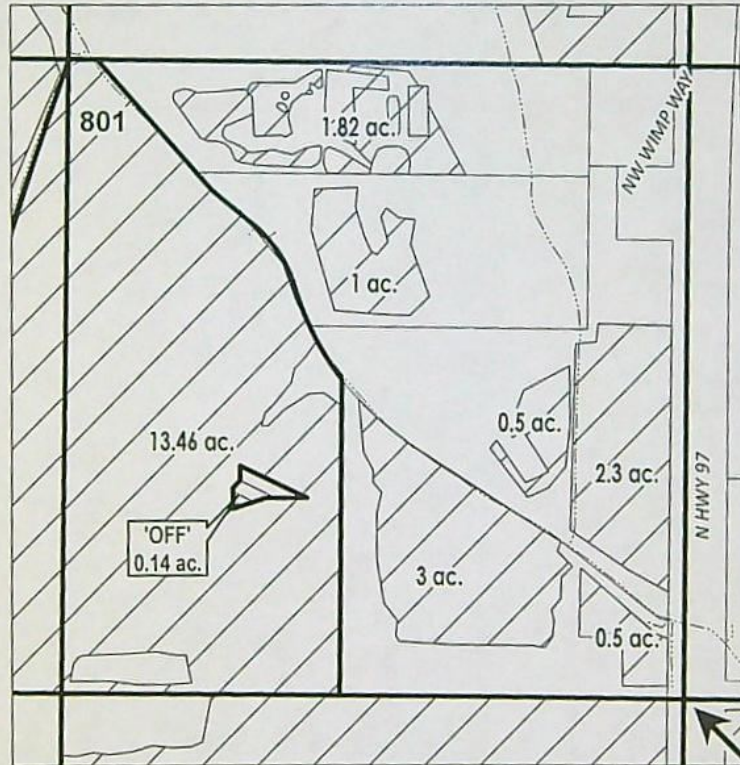
SE 1/4 OF THE NW 1/4

RECEIVED

DEC 28 2021



OWRD

P-2021-002



C 1/4 COR

"OFF" MAP

	EXISTING WATER RIGHTS
	OFF LANDS



WATER RIGHTS FORFEITURE MAP

ORS 540.572

NAME: Fisher, Daniel/Christina

TAXLOT #: 801

0.14 ACRES

Date: 11/16/2021

DESCHUTES COUNTY SEC.13 T14S R13E

SCALE - 1" = 400'

RECEIVED

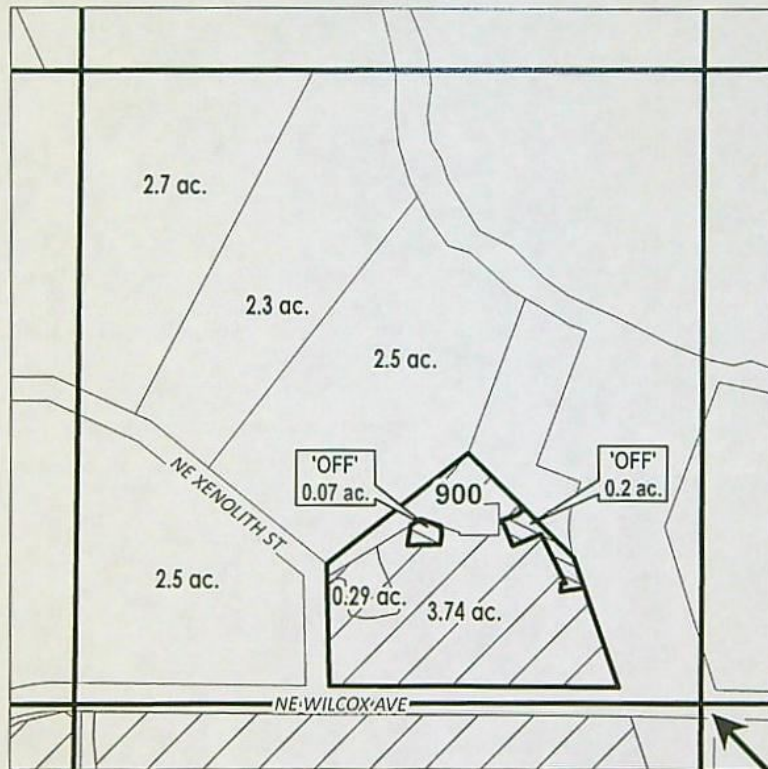
DEC 28 2021

OWRD



SE 1/4 OF THE NW 1/4

P-2021-002



C 1/4 COR

"OFF" MAP

# ac.	PARCELS W/ WATER RIGHTS
	EXISTING WATER RIGHTS
	OFF LANDS



WATER RIGHTS FORFEITURE MAP

ORS 540.572

NAME: Herschbach, Dwain/Denise

TAXLOT #: 900

0.27 ACRES

Date: 11/16/2021

DESCHUTES COUNTY SEC.32 T14S R13E

RECEIVED

DEC 28 2021

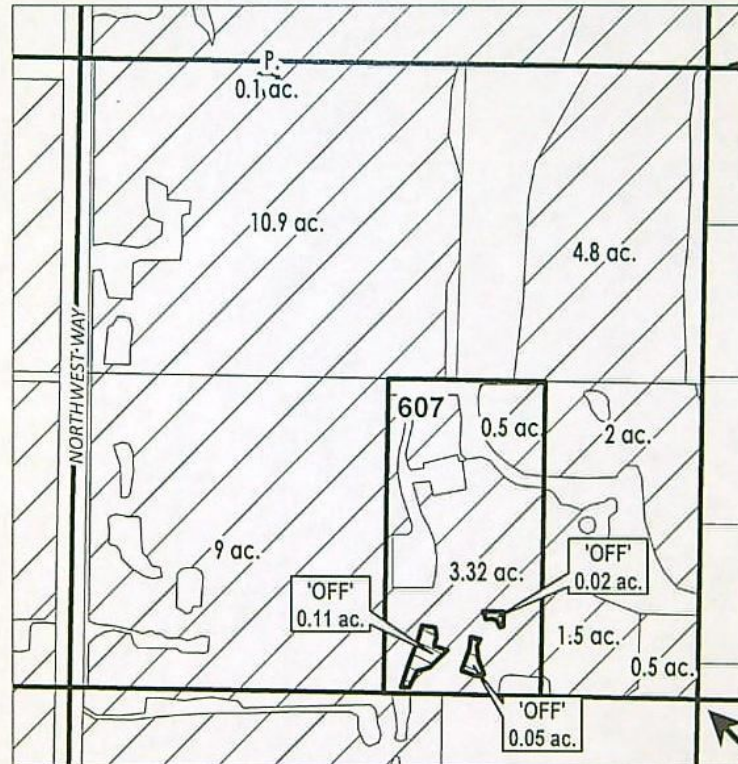
OWRD

SCALE - 1" = 400'



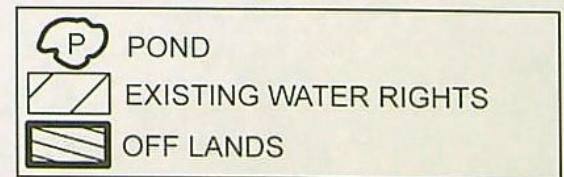
SE 1/4 OF THE NW 1/4

P-2021-002



C 1/4 COR

"OFF" MAP



WATER RIGHTS FORFEITURE MAP

ORS 540.572

NAME: Vallie, Jeffrey/Robin

TAXLOT #: 607

0.18 ACRES

Date: 11/16/2021

DESCHUTES COUNTY SEC.01 T15S R12E

SCALE - 1" = 400'



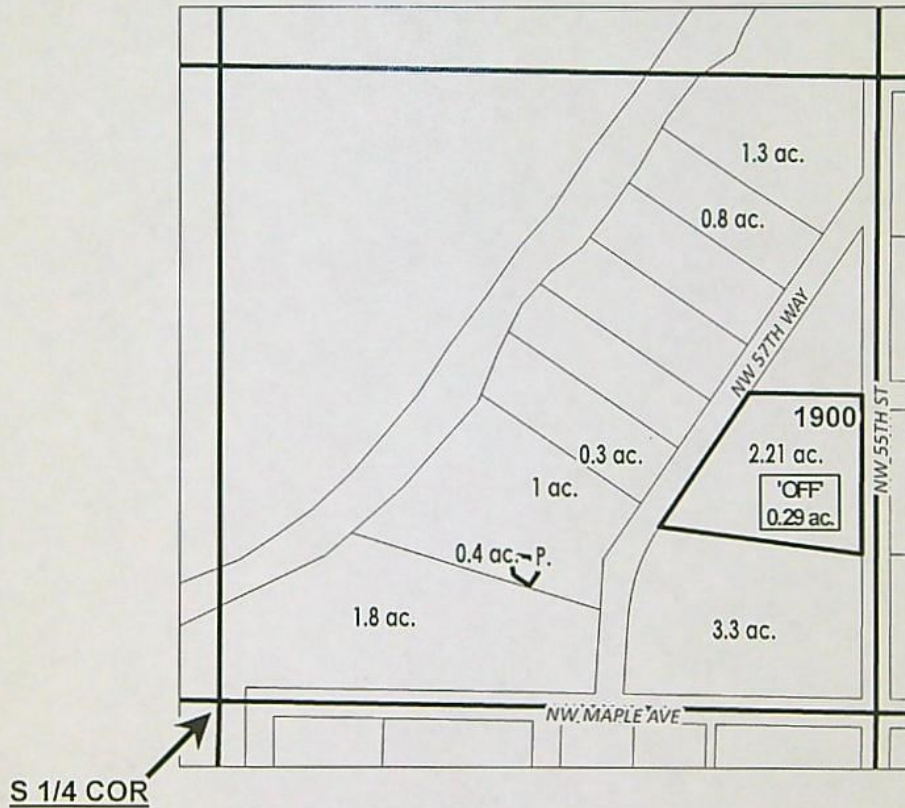
SW 1/4 OF THE SE 1/4

RECEIVED

DEC 28 2021

OWRD

P-2021-002



"OFF" MAP

	POND
	PARCELS W/ WATER RIGHTS
	'OFF' LAND PARCELS



WATER RIGHTS FORFEITURE MAP

ORS 540.572

NAME: Finley, Michael

TAXLOT #: 1900

0.29 ACRES

Date: 11/16/2021

DESCHUTES COUNTY
SEC.11 T15S R12E

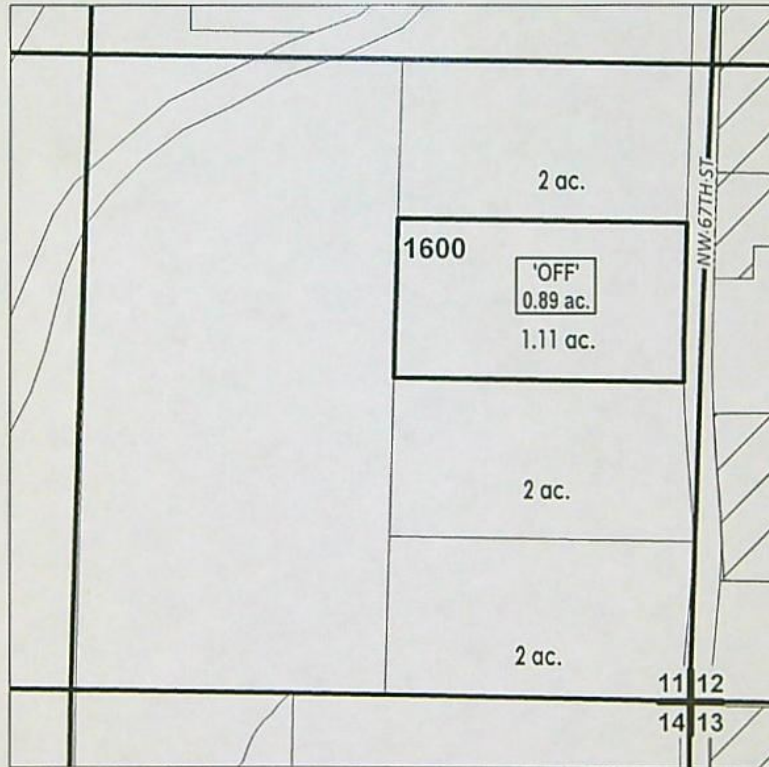
RECEIVED
DEC 28 2021
OWRD

SCALE - 1" = 400'



SE 1/4 OF THE SE 1/4

P-2021-002



"OFF" MAP

# ac.	PARCELS W/ WATER RIGHTS
# ac.	'OFF' LAND PARCELS



WATER RIGHTS FORFEITURE MAP

ORS 540.572

NAME: Mees, Douglas

TAXLOT #: 1600

0.89 ACRES

Date: 11/16/2021

DESCHUTES COUNTY SEC.18 T15S R13E

SCALE - 1" = 400'

RECEIVED

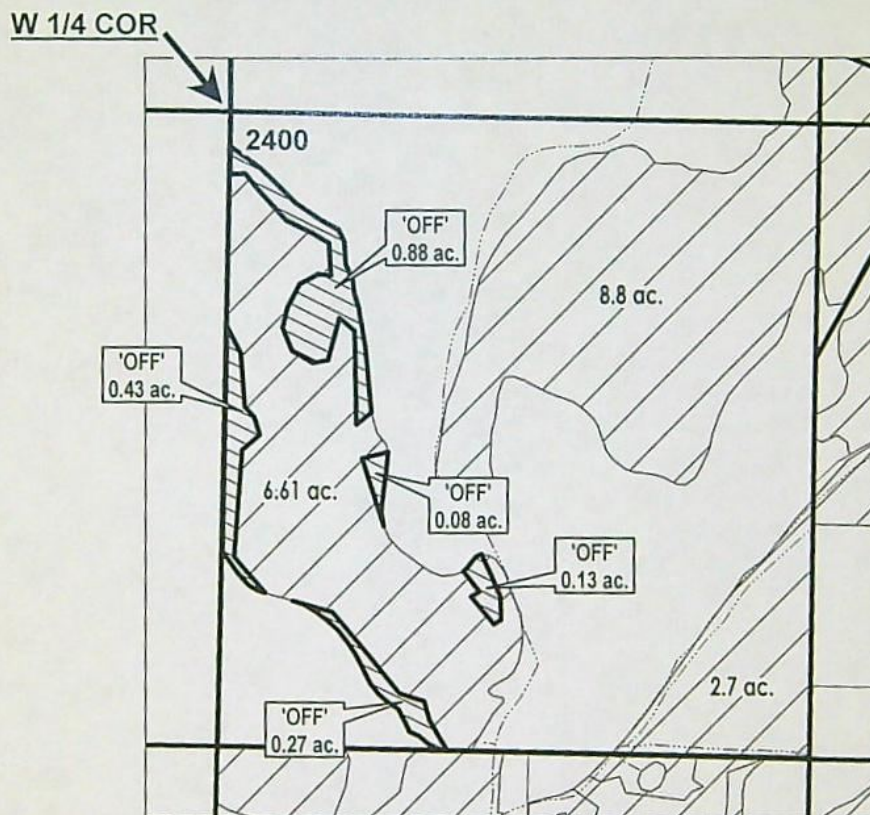
DEC 28 2021





NW 1/4 OF THE SW 1/4

OWRD

P-2021-002



"OFF" MAP

 EXISTING WATER RIGHTS
 OFF LANDS



WATER RIGHTS FORFEITURE MAP

ORS 540.572

NAME: Bats, Richard

TAXLOT #: 2400

1.79 ACRES

Date: 11/16/2021

DESCHUTES COUNTY SEC.11 T16S R12E

RECEIVED

DEC 28 2021

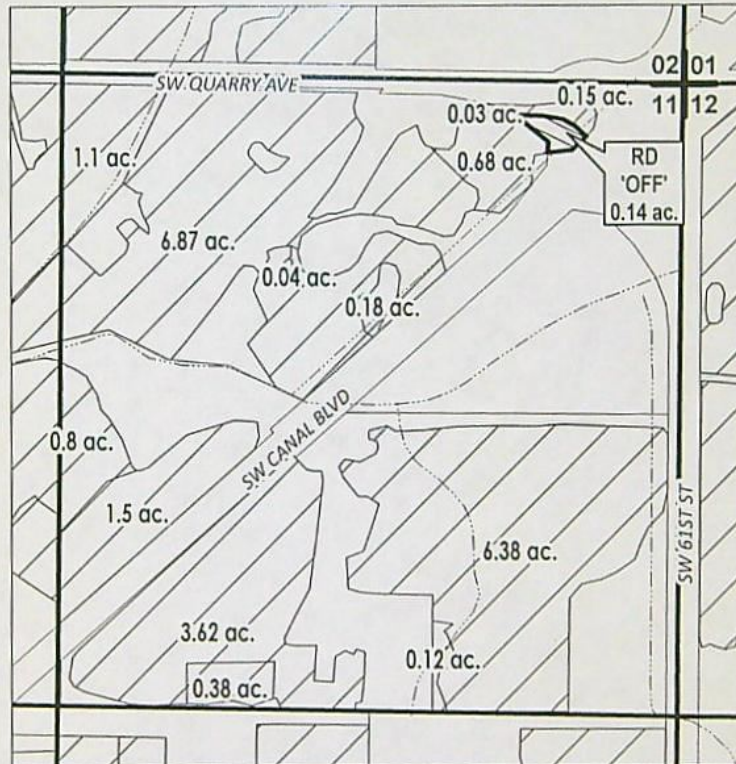
OWRD

SCALE - 1" = 400'

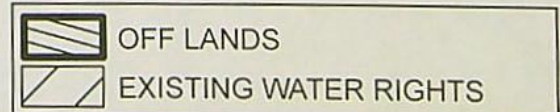


NE 1/4 OF THE NE 1/4

P-2021-002



"OFF" MAP



WATER RIGHTS FORFEITURE MAP

ORS 540.572

NAME: Aylor, Susan F.

TAXLOT #: RD

0.14 ACRES

Date: 11/16/2021

DESCHUTES COUNTY
SEC.11 T16S R12E

RECEIVED

DEC 28 2021

OWRD

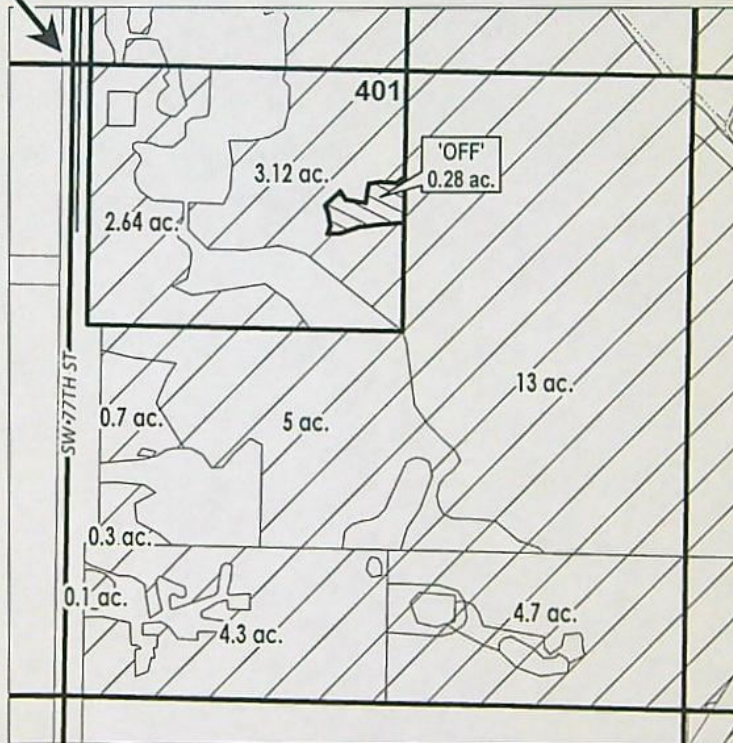
SCALE - 1" = 400'



NW 1/4 OF SW 1/4

P-2021-002

W 1/4 COR



"OFF" MAP



OFF LANDS

EXISTING WATER RIGHTS



WATER RIGHTS FORFEITURE MAP

ORS 540.572

NAME: Petersen Rock Garden Inc

TAXLOT #: 401

0.28 ACRES

Date: 11/16/2021

DESCHUTES COUNTY SEC.27 T16S R12E

RECEIVED

DEC 28 2021

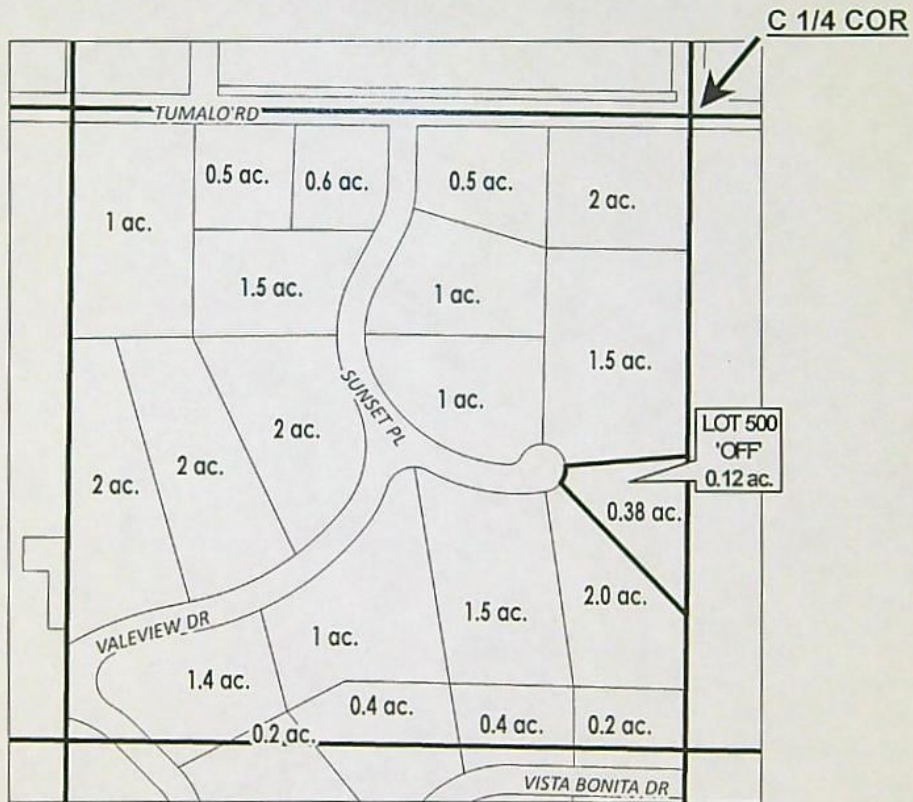
OWRD

SCALE - 1" = 400'



NE 1/4 OF THE SW 1/4

P-2021-002



"OFF" MAP

# ac.	PARCELS W/ WATER RIGHTS
# ac.	'OFF' LAND PARCELS



WATER RIGHTS FORFEITURE MAP

ORS 540.572

NAME: Millar, Braxton/Cynthia

TAXLOT #: 500

0.12 ACRES

Date: 11/16/2021

CROOK COUNTY SEC.20 T16S R14E

SCALE - 1" = 400'



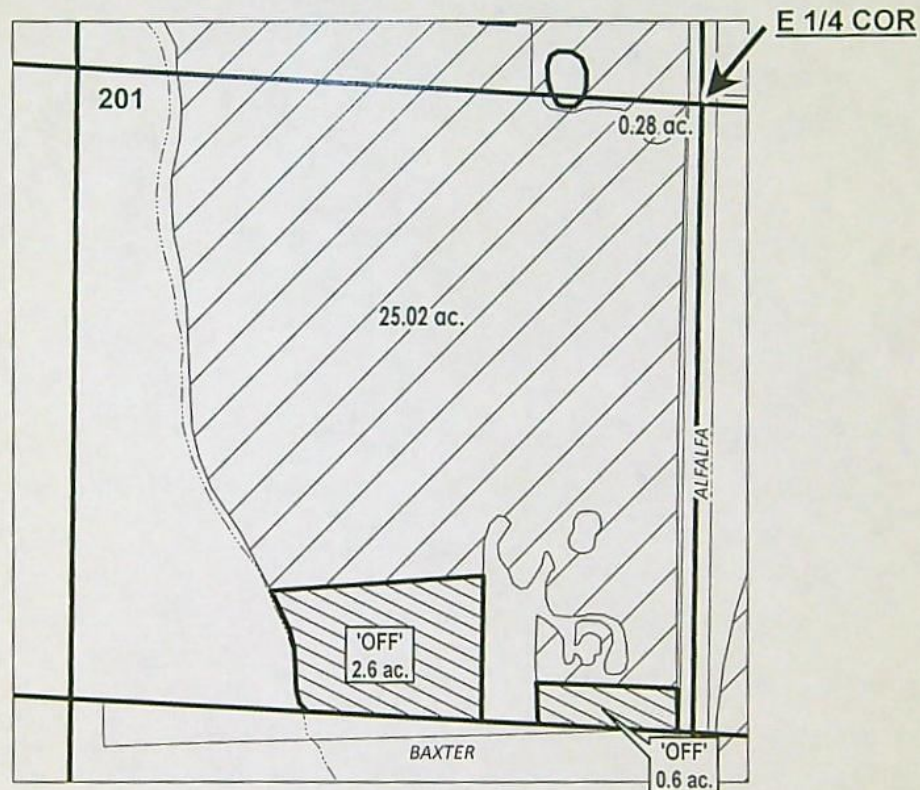
NE 1/4 OF THE SE 1/4

RECEIVED

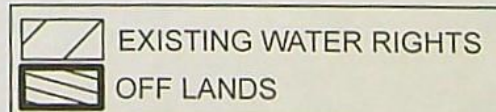
DEC 28 2021

OWRD

P-2021-002



"OFF" MAP



WATER RIGHTS FORFEITURE MAP

ORS 540.572

NAME: Watkins, Mya/ Selby, Tanya

TAXLOT #: 201

3.2 ACRES

Date: 11/16/2021

DESCHUTES COUNTY SEC.02 T17S R12E

RECEIVED

DEC 28 2021

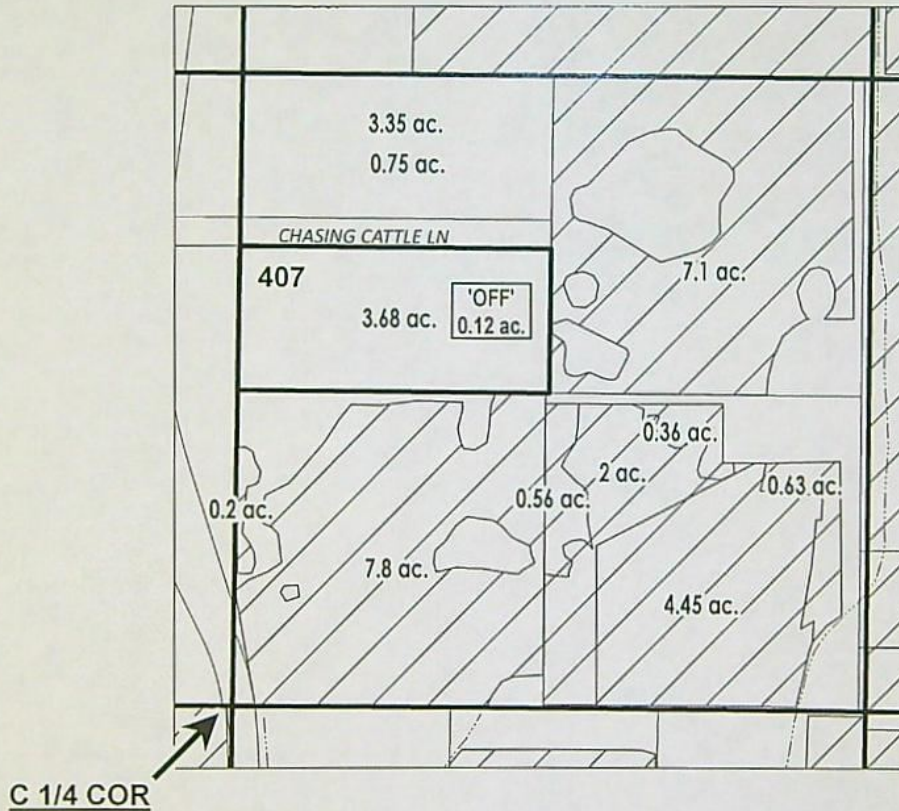
OWRD

SCALE - 1" = 400'



SW 1/4 OF THE NE 1/4

P-2021-002



C 1/4 COR

"OFF" MAP

# ac.	PARCELS W/ WATER RIGHTS
# ac.	'OFF' LAND PARCELS
	EXISTING WATER RIGHTS



WATER RIGHTS FORFEITURE MAP

ORS 540.572

NAME: Shields, Jerald/Marilyn

TAXLOT #: 407

0.12 ACRES

Date: 11/16/2021

DESCHUTES COUNTY SEC.15 T17S R12E

SCALE - 1" = 400'



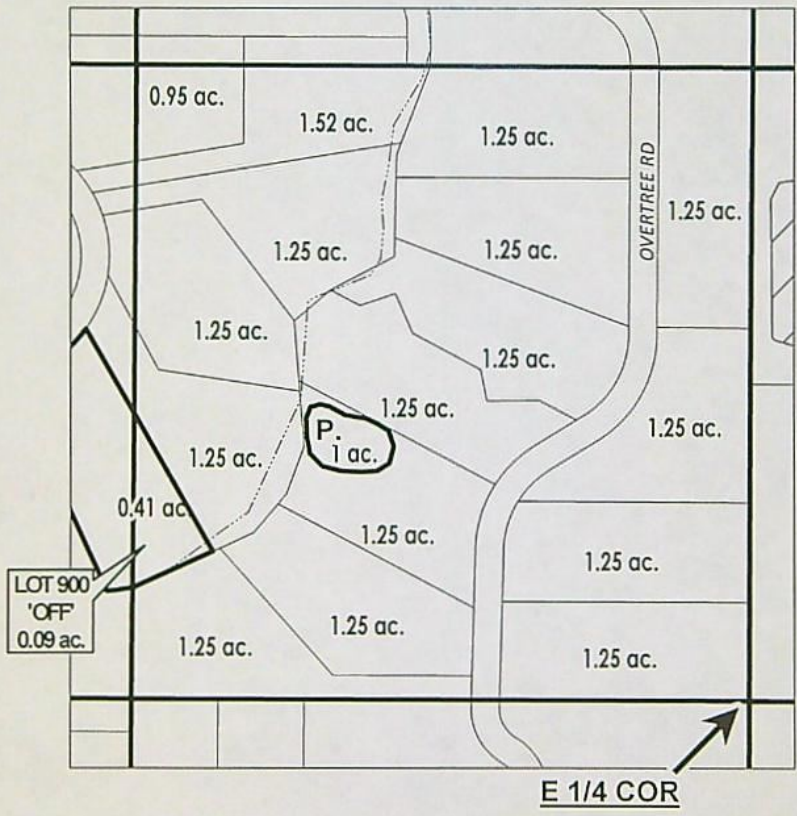
SE 1/4 OF THE NE 1/4

RECEIVED

DEC 28 2021

OWRD

P-2021-002



"OFF" MAP

	POND
# ac.	PARCELS W/ WATER RIGHTS
# ac.	'OFF' LAND PARCELS



WATER RIGHTS FORFEITURE MAP
ORS 540.572
NAME: Harrison, Bryan/Jennifer
TAXLOT #: 900 0.09 ACRES

Date: 11/16/2021

DESCHUTES COUNTY SEC.20 T17S R13E

SCALE - 1" = 400'



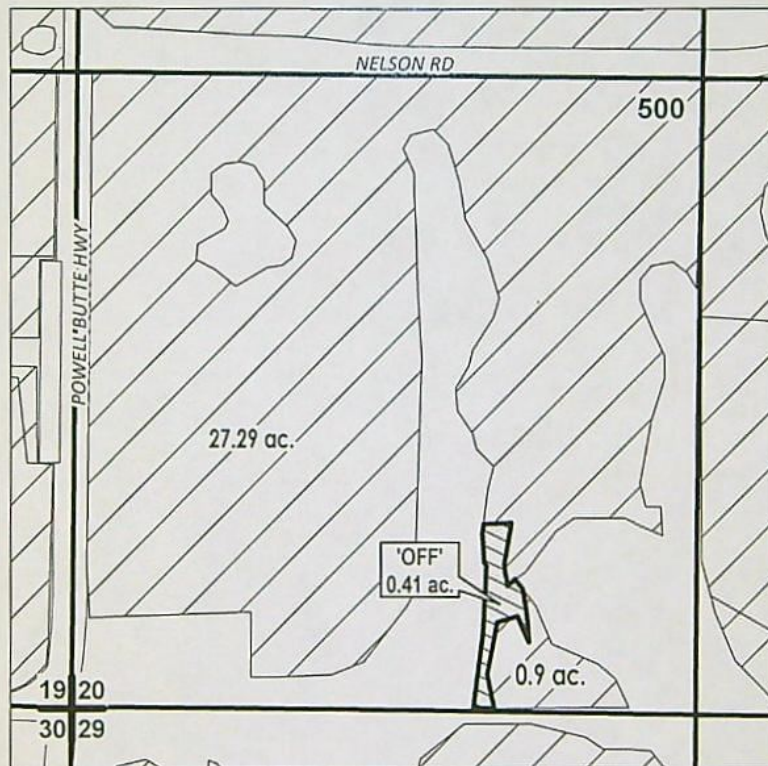
SW 1/4 OF THE SW 1/4

RECEIVED

DEC 28 2021

OWRD

P-2021-002



"OFF" MAP

	EXISTING WATER RIGHTS
	OFF LANDS



WATER RIGHTS FORFEITURE MAP

ORS 540.572

NAME: Marron, Frank

TAXLOT #: 500

0.41 ACRES

Date: 11/15/2021

DESCHUTES COUNTY SEC.28 T17S R13E

RECEIVED

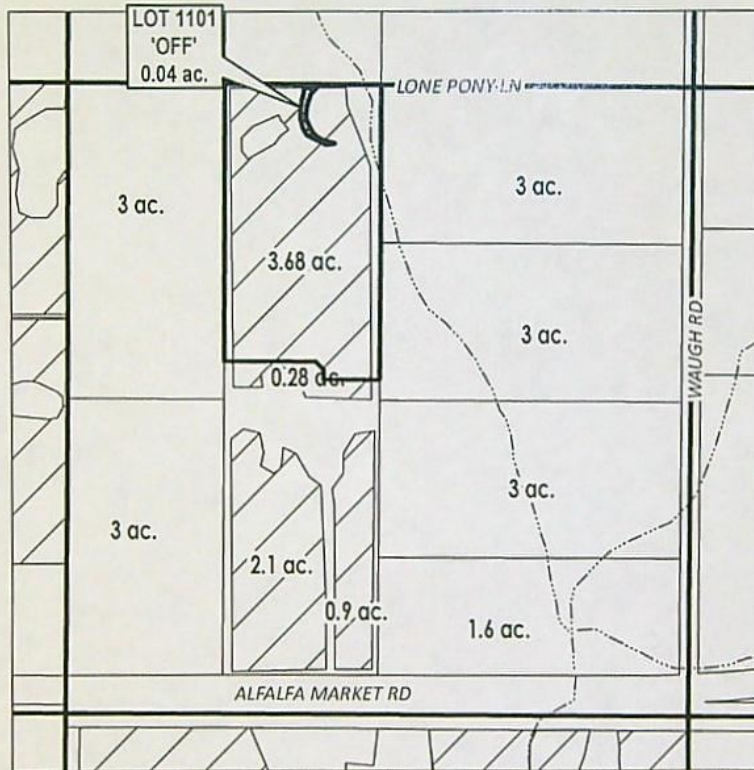
DEC 28 2021

OWRD

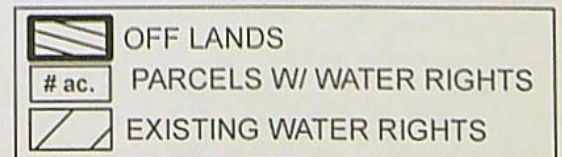
SCALE - 1" = 400'



SE 1/4 OF THE SW 1/4



"OFF" MAP



WATER RIGHTS FORFEITURE MAP

ORS 540.572

NAME: Misner, Robert/Berg, Janelle

TAXLOT #: 1101

0.04 ACRES

Date: 10/4/2021

DESCHUTES COUNTY SEC.28 T17S R13E

SCALE - 1" = 400'



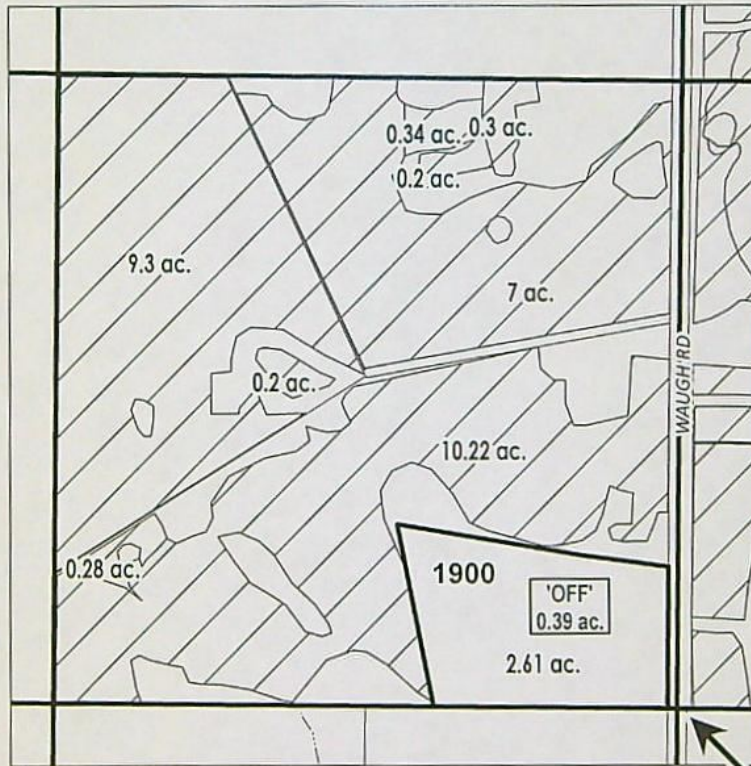
SE 1/4 OF THE NW 1/4

RECEIVED

DEC 28 2021

OWRD

P-2021-002



C 1/4 COR

"OFF" MAP

# ac.	'OFF' LAND PARCELS
# ac.	PARCELS W/ WATER RIGHTS
	EXISTING WATER RIGHTS



WATER RIGHTS FORFEITURE MAP

ORS 540.572

NAME: Morgan, Breck L.

TAXLOT #: 1900

0.39 ACRES

Date: 11/15/2021

DESCHUTES COUNTY SEC.31 T17S R13E

SCALE - 1" = 400'



NW 1/4 OF THE SE 1/4

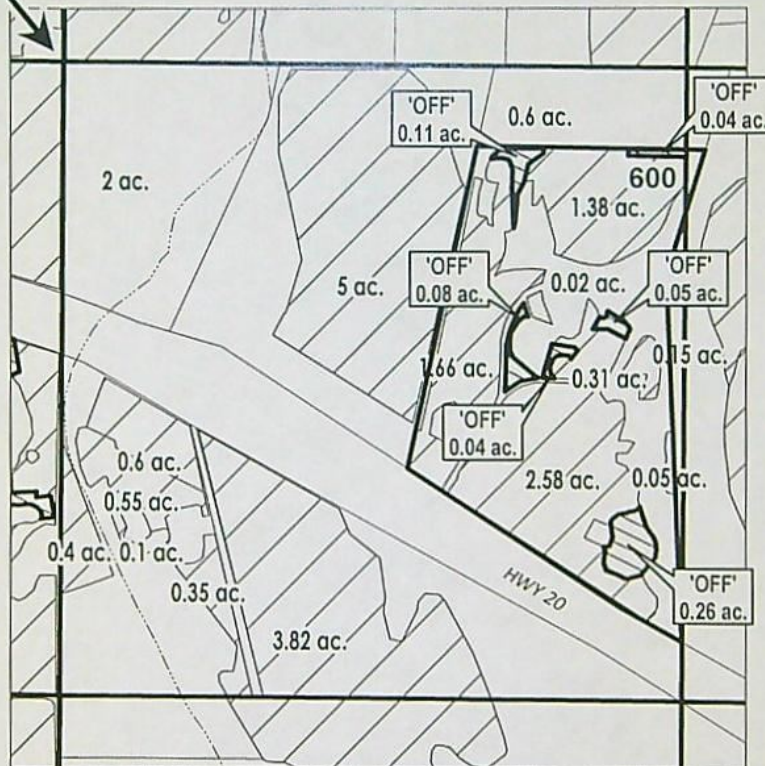
RECEIVED

DEC 28 2021

P-2021-002

OWRD

C 1/4 COR



"OFF" MAP

# ac.	PARCELS W/ WATER RIGHTS
	EXISTING WATER RIGHTS
	OFF LANDS



WATER RIGHTS FORFEITURE MAP

ORS 540.572

NAME: Strobel, Ronald/Dorothy

TAXLOT #: 600

0.58 ACRES

Date: 11/15/2021

DESCHUTES COUNTY SEC.02 T18S R12E

SCALE - 1" = 400'



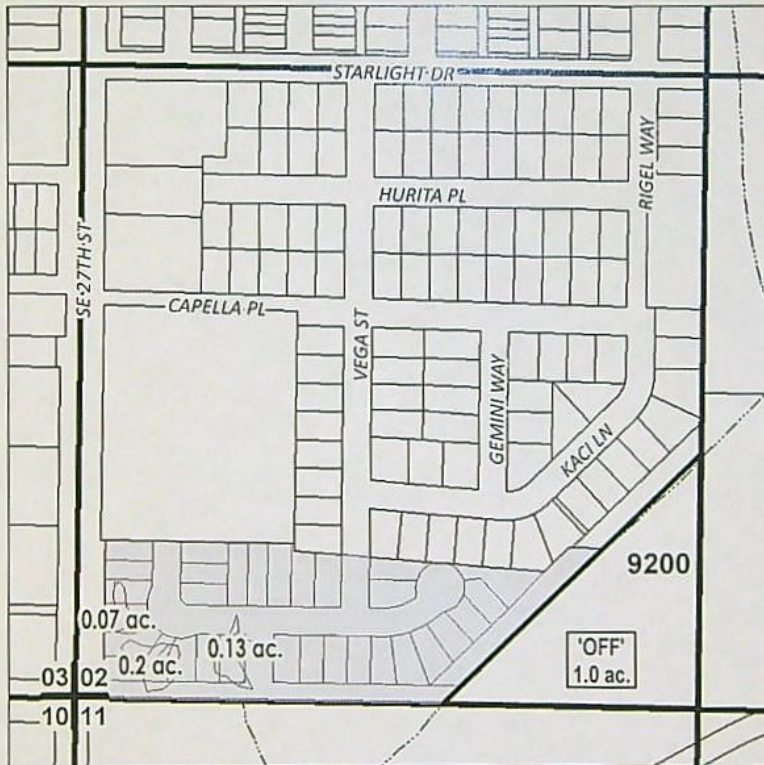
SW 1/4 OF THE SW 1/4

RECEIVED

DEC 28 2021

OWRD

P-2021-002



"OFF" MAP

	EXISTING WATER RIGHTS
# ac.	PARCELS W/ WATER RIGHTS
# ac.	'OFF' LAND PARCELS



WATER RIGHTS FORFEITURE MAP
ORS 540.572
NAME: Magee, Doug
TAXLOT #: 9200 1.0 ACRES

Date: 11/15/2021

DESCHUTES COUNTY SEC.02 T18S R12E

SCALE - 1" = 400'



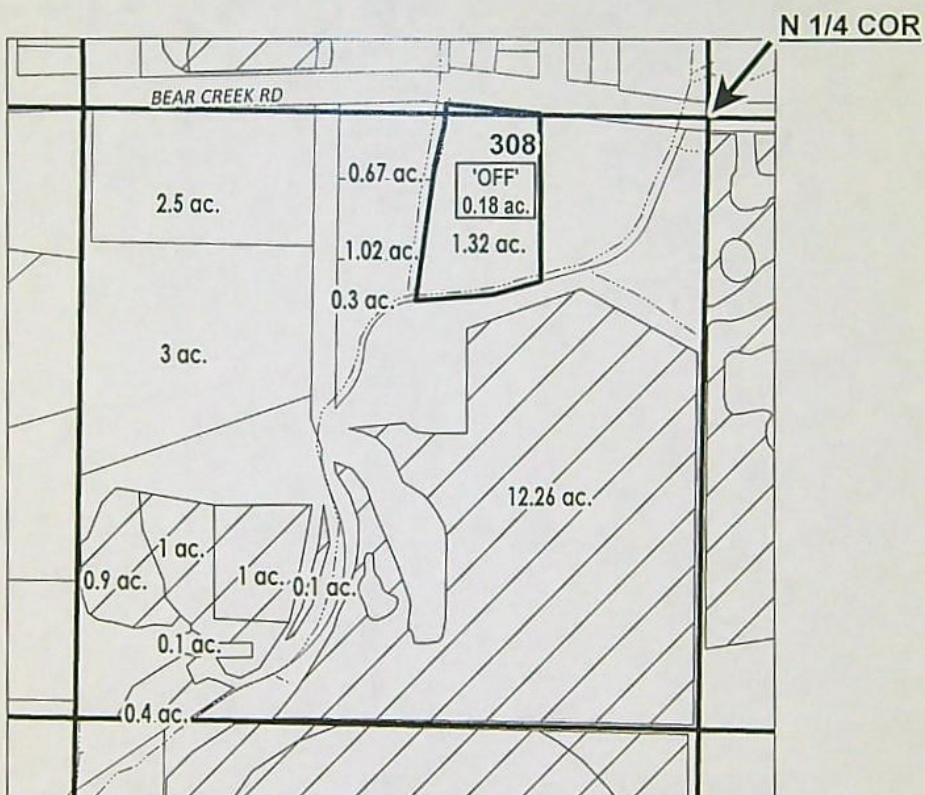
NE 1/4 OF THE NW 1/4

RECEIVED

DEC 28 2021

OWRD

P-2021-002



# ac.	PARCELS W/ WATER RIGHTS
/	EXISTING WATER RIGHTS
# ac.	'OFF' LAND PARCELS

"OFF" MAP



WATER RIGHTS FORFEITURE MAP

ORS 540.572

NAME: Marsden, John III/Susan

TAXLOT #: 308

0.18 ACRES

Date: 11/15/2021

DESCHUTES COUNTY
SEC.04 T18S R13E

SCALE - 1" = 400'



NW 1/4 OF THE NE 1/4

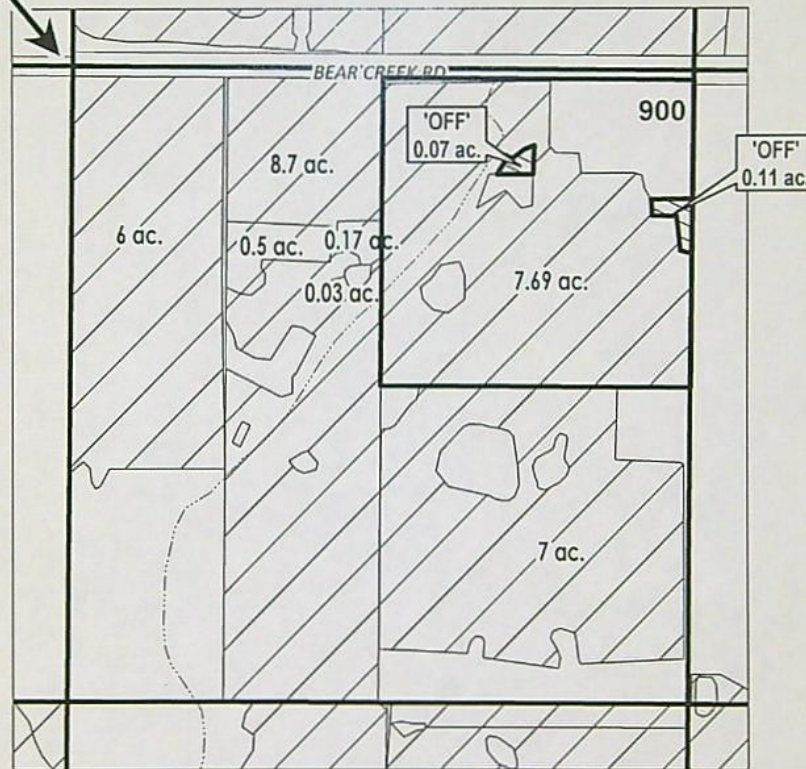
RECEIVED

DEC 28 2021

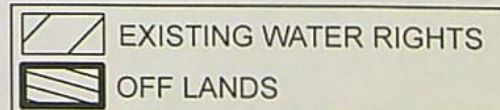
OWRD

P-2021-002

N 1/4 COR



"OFF" MAP



WATER RIGHTS FORFEITURE MAP

ORS 540.572

NAME: Stuart, Dawn

TAXLOT #: 900

0.18 ACRES

Date: 11/16/2021

DESCHUTES COUNTY SEC.12 T18S R13E

SCALE - 1" = 400'



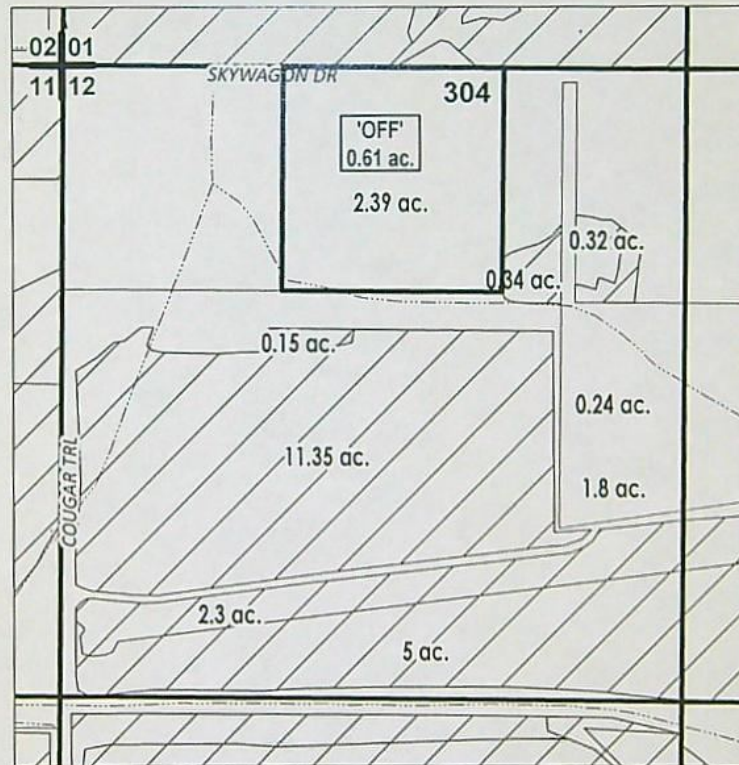
NW 1/4 OF THE NW 1/4

RECEIVED

DEC 28 2021

OWRD

P-2021-002



"OFF" MAP

# ac.	PARCELS W/ WATER RIGHTS
# ac.	'OFF' LAND PARCELS
	EXISTING WATER RIGHTS



WATER RIGHTS FORFEITURE MAP

ORS 540.572

NAME: Schrader, Michael/Diane

TAXLOT #: 304

0.61 ACRES

Date: 11/16/2021

DESCHUTES COUNTY SEC.04 T18S R13E

SCALE - 1" = 400'

RECEIVED

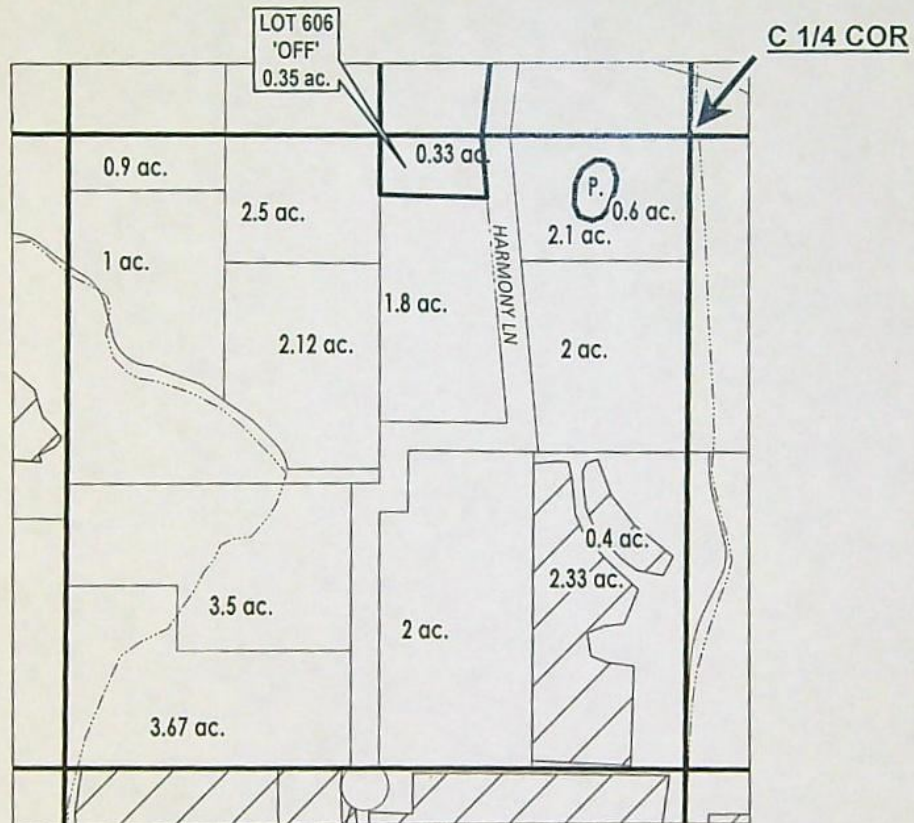
DEC 28 2021



NE 1/4 OF THE SW 1/4

OWRD

P-2021-002



POND



PARCELS W/ WATER RIGHTS



EXISTING WATER RIGHTS



'OFF' LAND PARCELS

"OFF" MAP



WATER RIGHTS FORFEITURE MAP

ORS 540.572

NAME: Armstrong, Jonathan/Katherine

TAXLOT #: 606

0.35 ACRES

Date: 11/15/2021

DESCHUTES COUNTY SEC.35 T14S R13E

SCALE - 1" = 400'



NW 1/4 OF THE SW 1/4

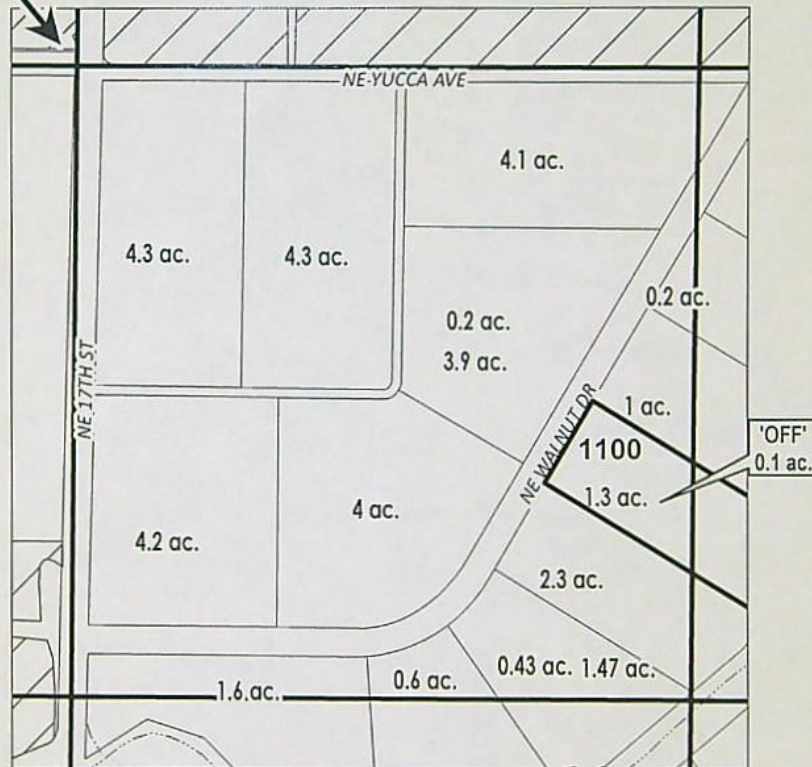
RECEIVED

DEC 28 2021

OWRD

P-2021-002

W 1/4 COR



"OFF" MAP

# ac.	PARCELS W/ WATER RIGHTS
# ac.	'OFF' LAND PARCELS



APPLICATION FOR WATER RIGHTS TRANSFER

ORS 540.580

NAME: Edward & Pamela French

TAXLOT #: 1100

0.1 ACRES

Date: 11/17/2021

DESCHUTES COUNTY SEC.12 T16S R12E

SCALE - 1" = 400'



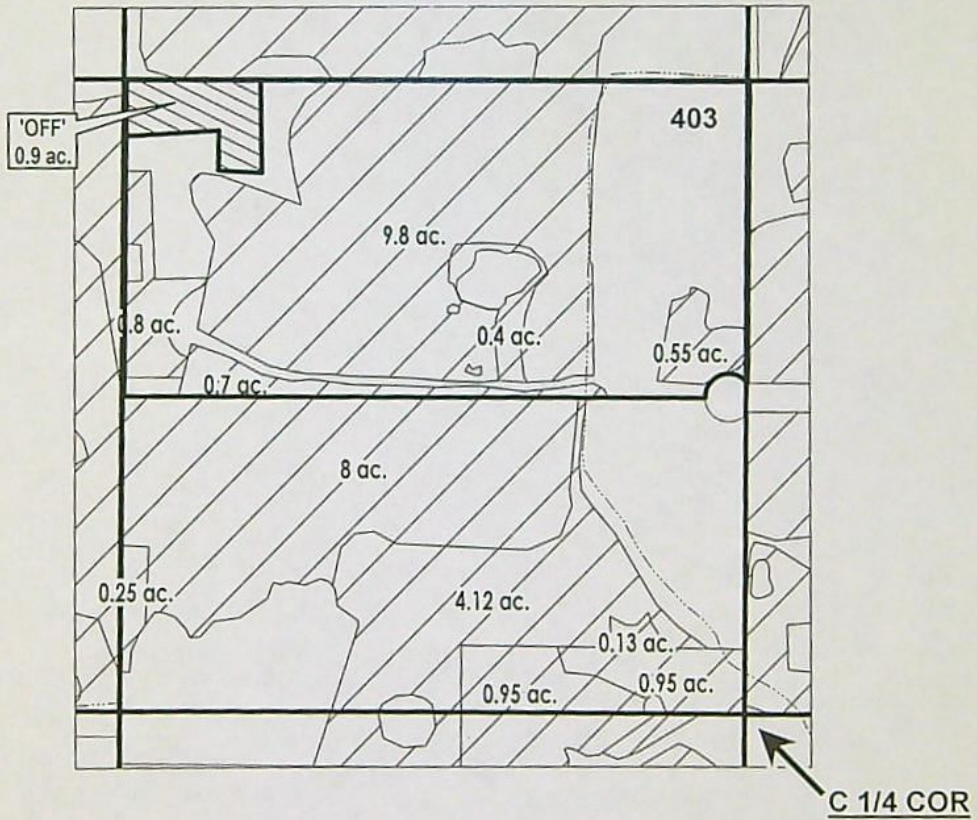
SE 1/4 OF THE NW 1/4

RECEIVED

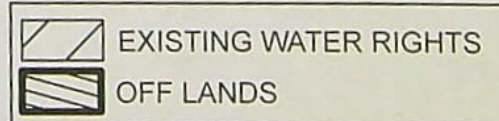
DEC 28 2021

OWRD

P-2021-002



"OFF" MAP



APPLICATION FOR WATER RIGHTS TRANSFER

ORS 540.580

NAME: COID Quitclaim

TAXLOT #: 403

0.9 ACRES

Date: 11/17/2021

JEFFERSON COUNTY SEC.33 T13S R13E

SCALE - 1" = 400'



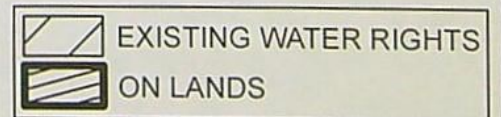
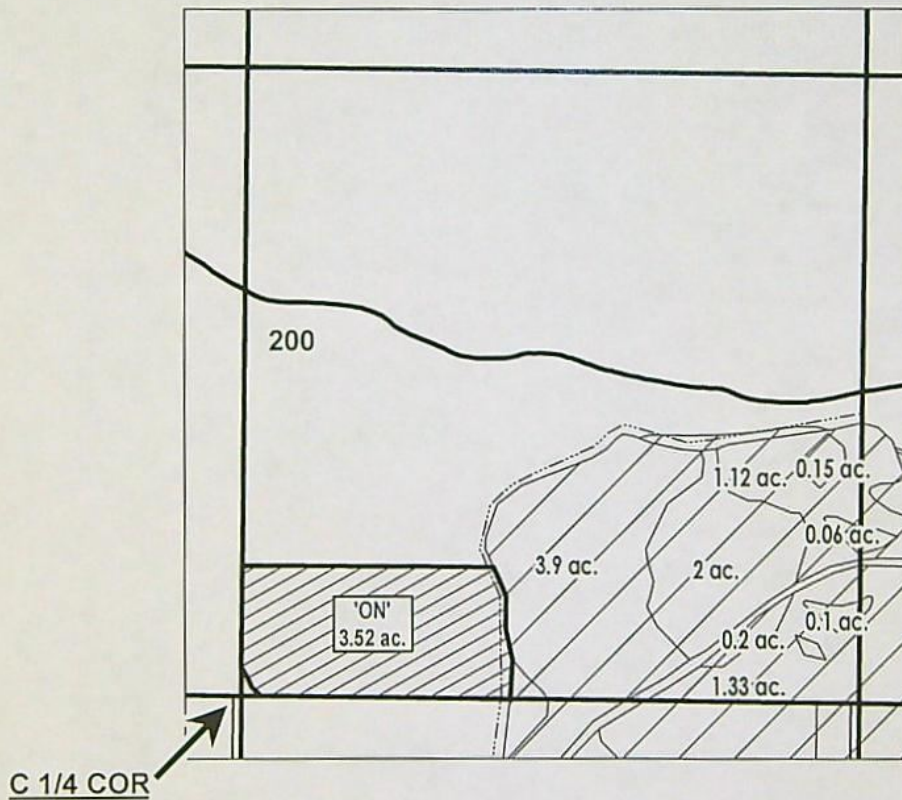
RECEIVED

DEC 28 2021

OWRD

SW 1/4 OF THE NE 1/4

P-2021-002



"ON" MAP



APPLICATION FOR WATER RIGHTS TRANSFER

NAME: Knight, Philip/Penelope

TAXLOT #: 200

3.52 ACRES

DATE: 11/18/2021

CROOK COUNTY
SEC.05 T15S R15E

SCALE - 1" = 400'



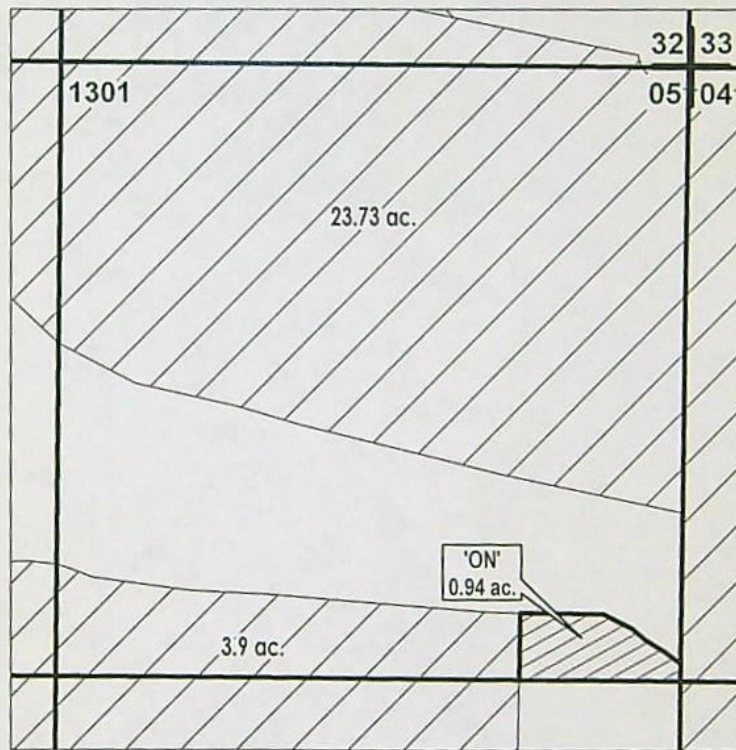
NE 1/4 OF THE NE 1/4

RECEIVED

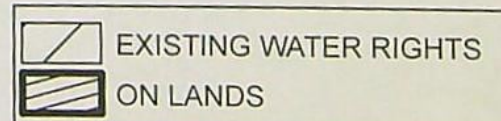
DEC 28 2021

OWRD

P-2021-002



"ON" MAP



APPLICATION FOR WATER RIGHTS TRANSFER

NAME: Estate of Alonzo Leif Gilbertson

TAXLOT #: 1301

0.94 ACRES

DATE: 11/17/2021

DESCHUTES COUNTY SEC.12 T16S R12E

SCALE - 1" = 400'



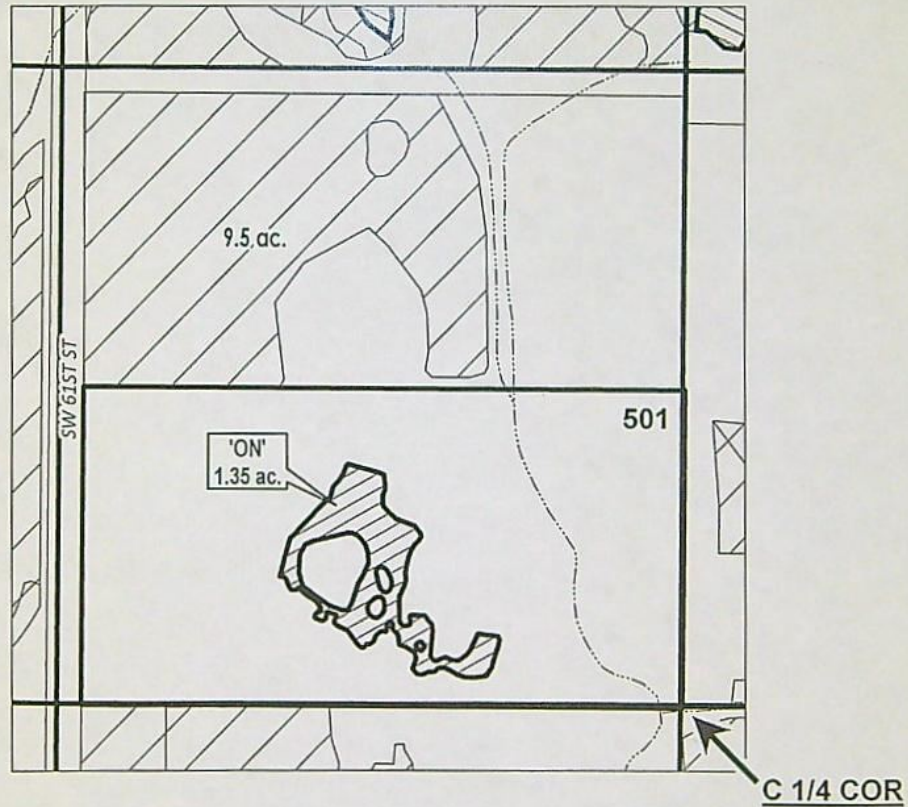
NW 1/4 OF THE SW 1/4

RECEIVED

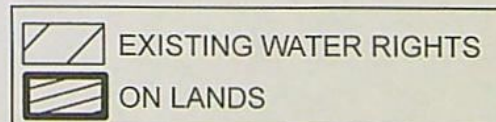
DEC 28 2021

OWRD

P-2021-002



"ON" MAP



APPLICATION FOR WATER RIGHTS TRANSFER

NAME: Michael John Bishop & Casey Bishop

TAXLOT #: 501

1.35 ACRES

Date: 11/17/2021

CROOK COUNTY
SEC.03 T16S R14E

SCALE - 1" = 400'



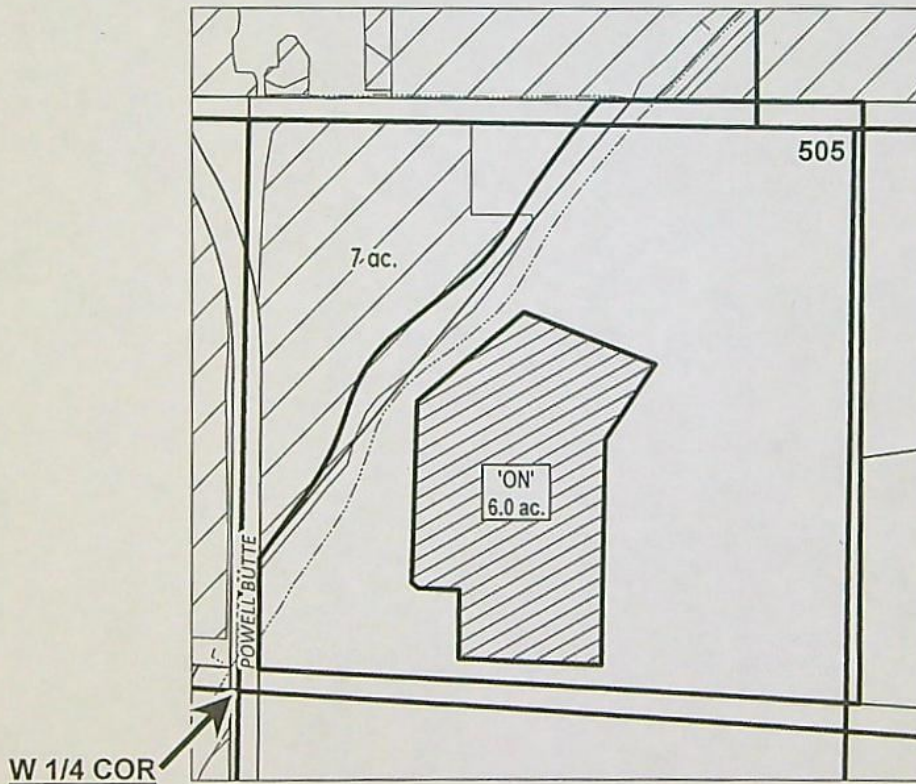
SW 1/4 OF THE NW 1/4

RECEIVED

DEC 28 2021

OWRD

P-2021-002



	EXISTING WATER RIGHTS
	ON LANDS

"ON" MAP

APPLICATION FOR WATER RIGHTS TRANSFER

NAME: Brian Hinton

TAXLOT #: 505

6.0 ACRES



DATE: 11/17/2021

DESCHUTES COUNTY
SEC.14 T17S R12E

RECEIVED

DEC 28 2021

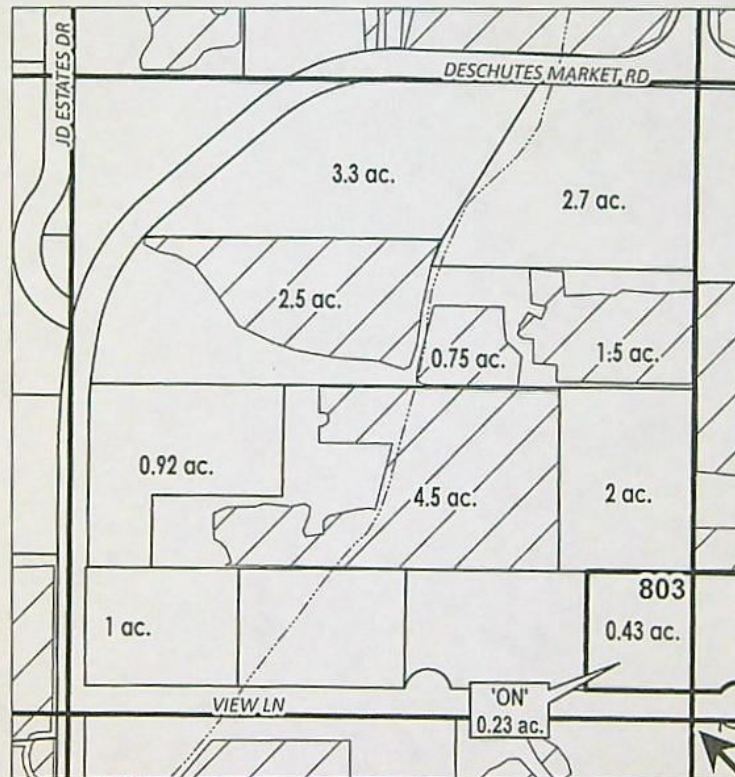
OWRD

SCALE - 1" = 400'



SE 1/4 OF THE NW 1/4

P-2021-002



C 1/4 COR

"ON" MAP

# ac.	'ON' LAND PARCELS
	EXISTING WATER RIGHTS
# ac.	PARCELS W/ WATER RIGHTS



APPLICATION FOR WATER RIGHTS TRANSFER

NAME: Grant Anthony Gasper & Kelsey Leigh Gasper

TAXLOT #: 803

0.23 ACRES

DATE: 11/17/2021

DESCHUTES COUNTY SEC.14 T17S R12E

SCALE - 1" = 400'



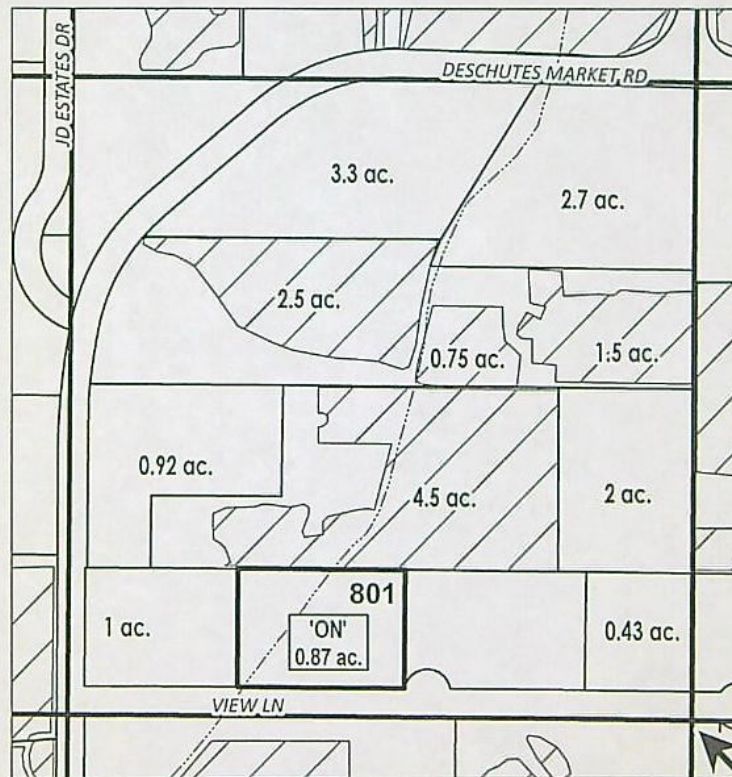
SE 1/4 OF THE NW 1/4

RECEIVED

DEC 28 2021

OWRD

P-2021-002



C 1/4 COR

"ON" MAP

# ac.	'ON' LAND PARCELS
	EXISTING WATER RIGHTS
# ac.	PARCELS W/ WATER RIGHTS



APPLICATION FOR WATER RIGHTS TRANSFER

NAME: Jeffrey M. Cunningham & Heidie Henriksen

TAXLOT #: 801

0.87 ACRES

DATE: 11/17/2021



RECEIVED

DEC 28 2021

OWRD

December 28, 2021

Patrick, Randall/Evelyn
12655 NW 10th St
Terrebonne, OR 97760

RE: Forfeiture of water rights appurtenant to tax map #: 1413040000100, 0.37 acres Irrigation

This notice is to inform you the District has filed a permanent transfer application with Oregon Water Resources Department (OWRD) to remove water rights appurtenant to the lands described above due to 5 consecutive years of non-use.

Per OAR 690-385-5400(2)(a) OWRD shall approve the district permanent transfer application as provided under OAR 690-385-5600 unless:

- A. The application does not include the information required under OAR 690-385-5200; or
- B. The user, of lands from which water rights are to be transferred, submits a protest pursuant to OAR Chapter 690, Division 002
 - b. The user has the right to protest the application as described in OAR 690-385-5700

You have 60 days from the date of mailing of this notice to submit a protest of the permanent transfer application to OWRD. OAR 690-385-5700(2) & (3) states that: Protest shall be filed in accordance with OAR Chapter 690, Division 002, and shall include the fee required under ORS 536.050; and, each person submitting a protest shall raise all reasonably ascertainable issues and submit all reasonably available arguments supporting the person's position by the close of the protest period. Failure to raise a reasonably ascertainable issue in a protest or failure to provide sufficient specificity to afford the Department an opportunity to respond to the issue precludes consideration of the issue during the hearing.

Enclosed are copies of the district permanent transfer application and maps. Please keep in mind if you wish to protest this transfer application with OWRD, the deadline for protest is 60 days from the date of this mailing.

Sincerely,

Leslie Clark
Director of Water Rights

cc: OWRD, 725 Summer St N.E., Salem, OR
Mailed via certified mail December 28, 2021
Encl.

LeslieClark

RECEIVED

From: Spencer Stauffer
Sent: Tuesday, November 23, 2021 3:15 PM
To: LeslieClark
Subject: FW: Certified Mail Electronic Delivery Confirmation

DEC 28 2021

OWRD

From: CERTIFIED MAIL LABELS <no_reply@certifiedmaillabels.com>
Sent: Monday, October 25, 2021 4:47 PM
To: Spencer Stauffer <sstauffer@coid.org>
Subject: Certified Mail Electronic Delivery Confirmation

Certified Mail Label

This is an Electronic Delivery Confirmation to inform you that a USPS Certified Mail item created C 20:10:28 has been delivered.

USPS Certified Mail Number: 9414811898765858721224

Addressed To:

Patrick, Randall/Evelyn
12655 NW 10th Street
Terrebonne, OR 97760

Your Reference:

This item was Your item was picked up at the post office at 8:53 am on October 25, 2021 in TERREBONNE, OR 97760.

[Click here](#) to print Certified Mail Labels Electronic Delivery ConfirmationSM Report.

If you cannot open this link, then please copy and paste the entire URL into your browser's address bar and press Enter

<https://cml-edc.s3.amazonaws.com/9414811898765858721224-20211025.pdf>

You may view detailed delivery information by logging into [Certified Mail Labels](#). On the red navigation bar, click Reports, then Summary Tracking Report. This delivery confirmation information will be stored in your account.

online account for 10 years.

If you do not wish to receive Electronic Delivery Confirmation emails, you may remove or change the email address stored in your Mail Profile. Do this by logging into certifiedmaillabels.com. On the red navigation bar, click on **Management, Mailing Profiles**. Then edit or remove the email address and click next to save and return.

If you require additional assistance, please contact our Help Desk at support@certifiedmaillabels.com or call 1-800-406-1792.

Thank you for using Certified Mail Labels.
Certified Mail Labels – Skip the trip to the Post Office!

RECEIVED

DEC 28 2021

OWRD

Certified Mail © is a trademark of the United States Postal Service USPS. www.CertifiedMailLabels.com Copyright 2006-2021



RECEIVED

DEC 28 2021

OWRD

October 5, 2021

Patron #: 547890

Patrick, Randall/Evelyn
12655 NW 10th St
Terrebonne, OR 97760

RE: Tax Map #: 1413040000100, 17.47 acres total mapped water rights
0.37 acres water rights to be forfeited in 2021

Dear Patron,

Our records indicate that you did not beneficially use the full water right for the last 5 consecutive years. By this letter, the District is serving you notice of our intent to remove the water right, referenced above, for failure to beneficially use the water for the last 5 consecutive years (See OAR 690-385-5000 and ORS 540.572 to 540.578). A copy of this letter is being sent to any security interest holders listed in the county records for your property, as well as the Oregon Water Resources Department (OWRD), as required by statute. Enclosed with this letter is a copy of the water right map indicating where the water right pending forfeiture is appurtenant.

Certified letters were sent to you and any known security interest holders, following the end of the 2020 irrigation season informing you of the non-use of the water right, the options available to assist you in fulfilling OWRD's beneficial use requirements, and COID's intent to remove unused water at the end of the 2021 irrigation season. Available options included using the full water right beneficially; leasing, at a minimum, the unused portion of the water right instream; and transferring off or selling the unused water right. Site visits were completed during 2020 and 2021 to review any indication of beneficial use of the full water right. In addition, multiple years of aerial photos were also used to assist in the review of what may or may not have been irrigated between 2016 and 2021.

Failure to prove beneficial use is a very serious matter and is cause for forfeiture of the unused water right. Oregon Revised Statute 540.610 clearly states the requirement of beneficial use:

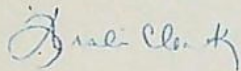
540.610 Use as measure of water right; presumption of forfeiture of right for nonuse; basis for rebutting presumption; confirmation of rights of municipalities. (1) Beneficial use shall be the basis, the measure and the limit of all rights to the use of water in this state. Whenever the owner of a perfected and developed water right ceases or fails to use all or part of the water appropriated for a period of five successive years, the failure to use shall establish a rebuttable presumption of forfeiture of all or part of the water right.

If you wish to dispute the forfeiture and permanent removal of the unused water right from your property, you have 30 days from the date this letter was mailed (see date below) to notify the District of your objection – in writing. If you object or wish to demonstrate that non-use is excusable under one of the provisions allowed in ORS 640.610(2)(a-n), a meeting will be scheduled with the Managing Director to try to resolve the issue with you; and if unable to do so, a District hearing before the COID Board of Directors may be held (at your request) in November to determine if a petition to transfer the water off the lands should be filed with the OWRD Director. Failure to contact the District within 30 days will cause the unused water to be permanently transferred off your property.

If you have any evidence that you have beneficially used the water right at any time during the last 5 years, please have the evidence ready to present at the time of your meeting with the Managing Director and, if necessary, at the hearing with the Board of Directors.

Please respond within 30 days from the date of this letter to confirm that the information provided in this notice is correct.

Sincerely,



Leslie Clark
Director of Water Rights

Enc

cc: OWRD, 725 Summer St N.E. Suite 100, Salem, OR 97301
Jeremy Giffin, District 11 Watermaster, 231 SW Scalehouse Lp, Ste 103, Bend, OR 97701
Home Comings Financial Network, PO Box 890036, TX 75389
IndyMac Bank FSB, 901 E 104th Street Building B Suite 400/500, MO 64131

Sent by certified mail and standard mail October 5, 2021

RECEIVED

DEC 28 2021

OWRD

DESCHUTES COUNTY
SEC.04 T14S R13E

SCALE - 1" = 400'

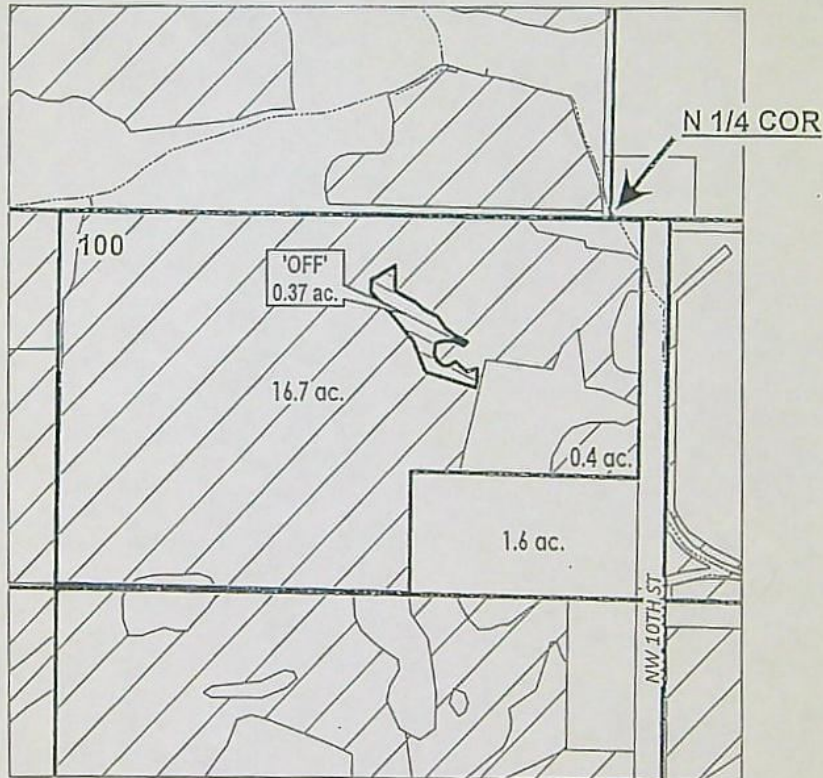


NE 1/4 OF THE NW 1/4

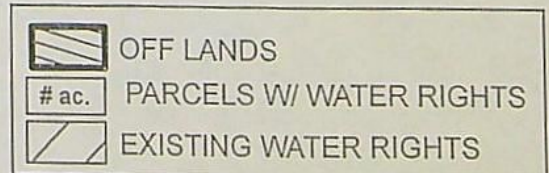
RECEIVED

DEC 28 2021

OWRD



"OFF" MAP



WATER RIGHTS FORFEITURE MAP
ORS 540.572

NAME: Patrick, Randall/Evelyn

TAXLOT #: 100

0.37 ACRES

Date: 9/22/2021



October 5, 2021

IndyMac Bank FSB
901 E 104th Street Building B Suite 400/500
Kansas City, MO 64131

Borrower: Patrick, Randall/Evelyn
PatronID: 547890
Tax Map #: 1413040000100
Property Address: 12655 NW 10th St, Terrebonne, OR 97055

RECEIVED

DEC 28 2021

OWRD

RE: Notice of Transfer to Remove Water Rights Due to Nonuse

Please find enclosed a copy of the 5th year non-use letter that Central Oregon Irrigation District (COID) sent to the above noted property owner for failure to beneficially use all or a portion of the water rights for five consecutive years. The unused water will be transferred off the property prior to the end of this calendar year.

This letter is being sent to you as required by Oregon Water Resources Department because you are shown as a security interest holder for the property that the water right is appurtenant to.

If you have any questions regarding this notice, please contact COID at 541-548-6047.

Sincerely,

A handwritten signature in cursive script that reads "Leslie Clark".

Leslie Clark
Director of Water Rights

Encl.



October 5, 2021

Home Comings Financial Network
PO Box 890036
Dallas, TX 75389

Borrower: Patrick, Randall/Evelyn
PatronID: 547890
Tax Map #: 1413040000100
Property Address: 12655 NW 10th St, Terrebonne, OR 75389

RECEIVED

DEC 28 2021

OWRD

RE: Notice of Transfer to Remove Water Rights Due to Nonuse

Please find enclosed a copy of the 5th year non-use letter that Central Oregon Irrigation District (COID) sent to the above noted property owner for failure to beneficially use all or a portion of the water rights for five consecutive years. The unused water will be transferred off the property prior to the end of this calendar year.

This letter is being sent to you as required by Oregon Water Resources Department because you are shown as a security interest holder for the property that the water right is appurtenant to.

If you have any questions regarding this notice, please contact COID at 541-548-6047.

Sincerely,

A handwritten signature in blue ink that reads "Leslie Clark".

Leslie Clark
Director of Water Rights

Encl.

SENDER: COMPLETE THIS SECTION

- Complete items 1, 2, and 3.
- Print your name and address on the reverse so that we can return the card to you.
- Attach this card to the back of the mailpiece, or on the front if space permits.

1. Article Addressed to:

Patrick, Randall/Evelyn
 12655 NW 10th St
 Terrebonne, OR 97760



9590 9402 5868 0038 7982 75

7019 1640 0001 7185 3135

COMPLETE THIS SECTION ON DELIVERY

A. Signature

XC-19 R44 MB

- Agent
- Addressee

B. Received by (Printed Name)

Randall Patrick

C. Date of Delivery

11/4/2020

D. Is delivery address different from item 1? Yes
 If YES, enter delivery address below: No

3. Service Type

- Adult Signature
- Adult Signature Restricted Delivery
- Certified Mail®
- Certified Mail Restricted Delivery
- Collect on Delivery
- Collect on Delivery Restricted Delivery
- Priority Mail Express®
- Registered Mail™
- Registered Mail Restricted Delivery
- Return Receipt for Merchandise
- Signature Confirmation™
- Signature Confirmation Restricted Delivery

PS Form 3811, July 2015 PSN 7530-02-000-9053

Domestic Return Receipt

RECEIVED

DEC 28 2021

OWRD

U.S. Postal Service™
CERTIFIED MAIL® RECEIPT
 Domestic Mail Only

For delivery information, visit our website at www.usps.com®.

OFFICIAL USE

Certified Mail Fee

\$ *3.55*

Extra Services & Fees (check box, add fees as appropriate)

- Return Receipt (hardcopy) \$ *2.15*
- Return Receipt (electronic) \$ _____
- Certified Mail Restricted Delivery \$ _____
- Adult Signature Required \$ _____
- Adult Signature Restricted Delivery \$ _____

Postmark
Here

Postage

\$ *50*

Total Postage

\$ *6.90*

Sent To

Patrick, Randall/Evelyn
 12655 NW 10th St
 Terrebonne, OR 97760

Street and Apt

City, State, ZIP

PS Form 3800



November 3, 2020

Patron ID: 547890

Patrick, Randall/Evelyn
12655 NW 10th St
Terrebonne, OR 97760

RE: Tax Map #: 1413040000100
17.47 acres total Irrigated Water Rights

RECEIVED

DEC 28 2021

OWRD

Dear Patron,

One of Central Oregon Irrigation District's top priorities is to preserve and protect the water rights within our system. We want to work together with you, our patrons, to preserve this precious resource. The 2020 irrigation season has come to an end, and with that, the District has completed the yearly review of beneficial use of all water rights within our District.

Through this review process we have identified that a *portion* of, or all, the water right on the above-noted property has not been beneficially used for 4 consecutive years. Enclosed is an aerial photo taken in July 2020 showing where the water rights are mapped in yellow hatch. The mapped areas that have not been irrigated since 2016 are noted in red cross-hatch.

Oregon Revised Statute 540.610 clearly states the requirement of beneficial use:

540.610 Use as measure of water right; presumption of forfeiture of right for nonuse; basis for rebutting presumption; confirmation of rights of municipalities. (1) Beneficial use shall be the basis, the measure and the limit of all rights to the use of water in this state. Whenever the owner of a perfected and developed water right ceases or fails to use all or part of the water appropriated for a period of five successive years, the failure to use shall establish a rebuttable presumption of forfeiture of all or part of the water right.

Failure to prove beneficial use as stated is a very serious matter and is cause for forfeiture of the unused water right. Currently, you have **3 options** to protect this water right, they are as follows:

1. You must use the full water right on the ground exactly as it is mapped during the 2021 irrigation season (see enclosed aerial photo for location of mapped water rights);
2. Request an Instream Lease of the unused portion of the water right to the Deschutes River for the 2021 season (the District will accept requests for instream lease applications through February 15, 2021). The water will go back onto your property at the end of the irrigation season for you to use in 2022, or,
3. Request to remove the unused water through a water transfer. Requests should be made by March 15, 2021.

If an instream lease application is not requested, signed, and submitted to COID by March 15, 2021, or a request to transfer the unused water has not been made by March 15, 2021, *COID will bill a \$200 nonuse fee.*

If you choose not to follow any of these options, the District will have no choice but to remove the unused water right at the end of the 2021 season by filing a petition with Oregon Water Resources Department (OWRD) to transfer the water rights to other lands in the District.

By this letter, the District is serving you notice of our intent to remove the unused water right in 2021 (see OAR 690-385-5000 and ORS 540.572 to 540.578). A copy of this letter is being sent to any security interest holders listed against your property (as required by statute).


If you have any evidence that you fully irrigated the entire mapped area at any time since 2016, please present the evidence to our office within 30 days from the date of this letter.

REMINDER: Whether you choose to use, lease, transfer, or not use your water rights in 2021, your 2021 assessments are due and payable to COID by the due date.

It is our hope that we can work together to maintain the water rights on your property. If you have any questions or concerns please contact me at 541-548-6047 or email: jtalbott@coid.org as soon as possible so we can discuss your available options.

Please respond within 30 days from the date of this letter to confirm that the information provided in this notice is correct.

Sincerely,



Jessi Talbott
Water Rights Technician

Encl.

cc: OWRD, 725 Summer St NE Suite 100, Salem, OR 97301
Jeremy Giffin, District 11 Watermaster, 231 SW Scalehouse Lp, Ste 103, Bend, OR 97701
Federal Savings Bank 300 N Elizabeth St #3E Chicago IL 60607

Sent by certified mail and standard mail November 3, 2020

RECEIVED
DEC 28 2021
OWRD



PATRON'S NAME: Patrick, Randall/Evelyn

PATRON'S ID: 547890

BEAT: PB4



RECEIVED
DEC 28 2021
OWRD

47.07 ac


0.4 ac

IMAGE: 2020

Date: 10/16/2020

TRSQTL: 141304NENW00100

TRSQTL LOT SIZE: 19.6 acres



- Legend
- ACRES
 - ▭ Patron's TRSQTL
 - ▨ 2016 (URGENT)
 - ▭ IRRIGATED LANDS
 - ▭ TAXLOTS
 - ▭ STREETS



November 3, 2020

Federal Savings Bank
300 N Elizabeth St #3E
Chicago, IL 60607

Borrower: Patrick, Randall/Evelyn
Patron: 547890
Tax Map #: 1413040000100
Property Address: 12655 NW 10th St Terrebonne, OR 97760

RE: Notice of Intent to Remove Water Rights Due to Nonuse

Please find enclosed a copy of the 4th year non-use letter that Central Oregon Irrigation District (COID) sent to the above noted property owner for failure to beneficially use the water rights for four consecutive years. This property is at risk of losing irrigation water rights if the property owner does not comply.

This letter is being sent to you as required by Oregon Water Resources Department because you are shown as a security interest holder for the property the water right is appurtenant to.

If you have any questions regarding the letter or beneficial use please call: 541-548-6047.

Sincerely,

Jessi Talbott
Water Rights Technician

Encl.

RECEIVED
DEC 28 2021
OWRD



December 28, 2021

Fisher, Daniel/Christina
33900 SE Colorado Ave
Sandy, OR 97055

RE: Forfeiture of water rights appurtenant to tax map #: 1413090000801, 0.14 acres Irrigation

This notice is to inform you the District has filed a permanent transfer application with Oregon Water Resources Department (OWRD) to remove water rights appurtenant to the lands described above due to 5 consecutive years of non-use.

Per OAR 690-385-5400(2)(a) OWRD shall approve the district permanent transfer application as provided under OAR 690-385-5600 unless:

- A. The application does not include the information required under OAR 690-385-5200; or
- B. The user, of lands from which water rights are to be transferred, submits a protest pursuant to OAR Chapter 690, Division 002
 - b. The user has the right to protest the application as described in OAR 690-385-5700

You have 60 days from the date of mailing of this notice to submit a protest of the permanent transfer application to OWRD. OAR 690-385-5700(2) & (3) states that: Protest shall be filed in accordance with OAR Chapter 690, Division 002, and shall include the fee required under ORS 536.050; and, each person submitting a protest shall raise all reasonably ascertainable issues and submit all reasonably available arguments supporting the person's position by the close of the protest period. Failure to raise a reasonably ascertainable issue in a protest or failure to provide sufficient specificity to afford the Department an opportunity to respond to the issue precludes consideration of the issue during the hearing.

Enclosed are copies of the district permanent transfer application and maps. Please keep in mind if you wish to protest this transfer application with OWRD, the deadline for protest is 60 days from the date of this mailing.

Sincerely,

Leslie Clark
Director of Water Rights

cc: OWRD, 725 Summer St N.E., Salem, OR
Mailed via certified mail December 28, 2021
Encl.

RECEIVED

DEC 28 2021

OWRD



October 5, 2021

Patron #: 219120

Fisher, Daniel/Christina
33900 SE Colorado Ave
Sandy, OR 97055

RE: Tax Map #: 1413090000801, 19.00 acres total mapped water rights
0.14 acres water rights to be forfeited in 2021

RECEIVED

DEC 28 2021

OWRD

Dear Patron,

Our records indicate that you did not beneficially use the full water right for the last 5 consecutive years. By this letter, the District is serving you notice of our intent to remove the water right, referenced above, for failure to beneficially use the water for the last 5 consecutive years (See OAR 690-385-5000 and ORS 540.572 to 540.578). A copy of this letter is being sent to any security interest holders listed in the county records for your property, as well as the Oregon Water Resources Department (OWRD), as required by statute. Enclosed with this letter is a copy of the water right map indicating where the water right pending forfeiture is appurtenant.

Certified letters were sent to you and any known security interest holders, following the end of the 2020 irrigation season informing you of the non-use of the water right, the options available to assist you in fulfilling OWRD's beneficial use requirements, and COID's intent to remove unused water at the end of the 2021 irrigation season. Available options included using the full water right beneficially; leasing, at a minimum, the unused portion of the water right instream; and transferring off or selling the unused water right. Site visits were completed during 2020 and 2021 to review any indication of beneficial use of the full water right. In addition, multiple years of aerial photos were also used to assist in the review of what may or may not have been irrigated between 2016 and 2021.

Failure to prove beneficial use is a very serious matter and is cause for forfeiture of the unused water right. Oregon Revised Statute 540.610 clearly states the requirement of beneficial use:

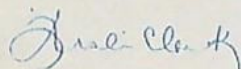
540.610 Use as measure of water right; presumption of forfeiture of right for nonuse; basis for rebutting presumption; confirmation of rights of municipalities. (1) Beneficial use shall be the basis, the measure and the limit of all rights to the use of water in this state. Whenever the owner of a perfected and developed water right ceases or fails to use all or part of the water appropriated for a period of five successive years, the failure to use shall establish a rebuttable presumption of forfeiture of all or part of the water right.

If you wish to dispute the forfeiture and permanent removal of the unused water right from your property, you have 30 days from the date this letter was mailed (see date below) to notify the District of your objection – in writing. If you object or wish to demonstrate that non-use is excusable under one of the provisions allowed in ORS 640.610(2)(a-n), a meeting will be scheduled with the Managing Director to try to resolve the issue with you; and if unable to do so, a District hearing before the COID Board of Directors may be held (at your request) in November to determine if a petition to transfer the water off the lands should be filed with the OWRD Director. Failure to contact the District within 30 days will cause the unused water to be permanently transferred off your property.

If you have any evidence that you have beneficially used the water right at any time during the last 5 years, please have the evidence ready to present at the time of your meeting with the Managing Director and, if necessary, at the hearing with the Board of Directors.

Please respond within 30 days from the date of this letter to confirm that the information provided in this notice is correct.

Sincerely,



Leslie Clark
Director of Water Rights

RECEIVED

DEC 28 2021

OWRD

Enc

cc: OWRD, 725 Summer St N.E. Suite 100, Salem, OR 97301
Jeremy Giffin, District 11 Watermaster, 231 SW Scalehouse Lp, Ste 103, Bend, OR 97701
Jon Loranger, 8045 N Hwy 97 #10, OR 97760
Violet Buel, 7855 SW Milne Rd, OR 97113

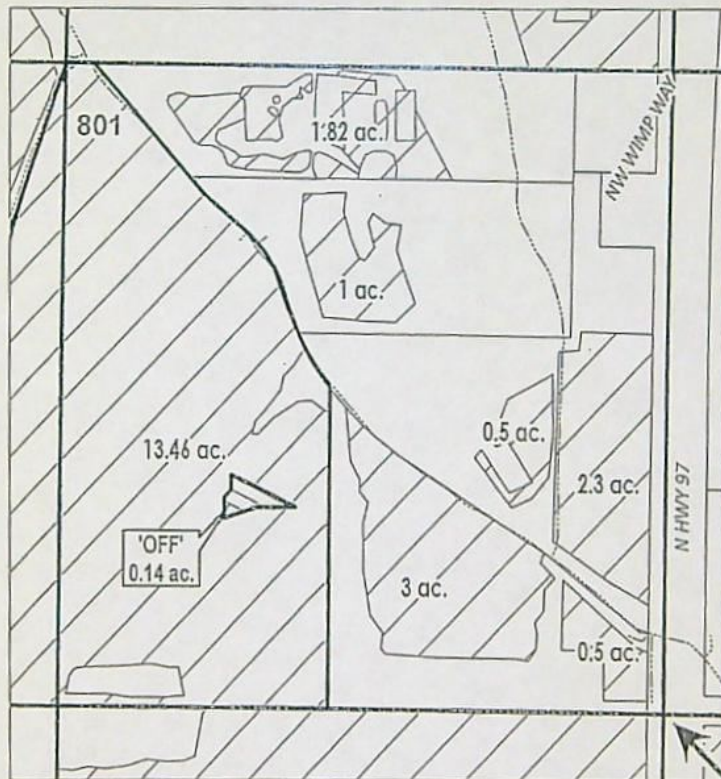
Sent by certified mail and standard mail October 5, 2021

DESCHUTES COUNTY
SEC.09 T14S R13E

SCALE - 1" = 400'





SE 1/4 OF THE NW 1/4



RECEIVED
DEC 28 2021
OWRD

C 1/4 COR

"OFF" MAP

	EXISTING WATER RIGHTS
	OFF LANDS



WATER RIGHTS FORFEITURE MAP

ORS 540.572

NAME: Fisher, Daniel/Christina

TAXLOT #: 801

0.14 ACRES

Date: 9/22/2021



October 5, 2021

Jon Loranger
8045 N Hwy 97 #10
Terrebonne, OR 97760

Borrower: Fisher, Daniel/Christina
PatronID: 219120
Tax Map #: 1413090000801
Property Address: 10411 N HWY 97, Terrebonne, OR 97760

RE: Notice of Transfer to Remove Water Rights Due to Nonuse

Please find enclosed a copy of the 5th year non-use letter that Central Oregon Irrigation District (COID) sent to the above noted property owner for failure to beneficially use all or a portion of the water rights for five consecutive years. The unused water will be transferred off the property prior to the end of this calendar year.

This letter is being sent to you as required by Oregon Water Resources Department because you are shown as a security interest holder for the property that the water right is appurtenant to.

If you have any questions regarding this notice, please contact COID at 541-548-6047.

Sincerely,

Leslie Clark
Director of Water Rights

Encl.

RECEIVED
DEC 28 2021
OWRD