

District

Name Central Oregon Irrigation district

Address 1055 SW Mike Court
Redmond Oregon 97750

Change in PO₂

Date Filed 12/30/2021

Initial notice date 7/11/2022

DPD issued date

PD issued date

PD notice date

Date of FO 2/9/2022 Vol 125 Page 53
11/13/2023 ext FO 129 340

C-Date 19/1/2025

COBU due date 10/1/2020

COBU Received date

Certificate issued

DESCRIPTION OF WATER RIGHT(S)

Name of Stream Crane Prairie res Deschutes river

Trib. of Deschutes river Columbia river

Use domestic, mun. QRS, Pandmx County Cook Deschutes

Quantity of water (CFS)	No. of Acres
100	10
200	20
300	30
400	40
500	50
600	60
700	70
800	80
900	90
1000	100

Name of ditch

App# Devel Per # Deschutes Cert # 949510 PR Date

App# 513180 Per # 523250 Cert # 710714 PR Date

App#	Per #	Cert #	PR Date
------	-------	--------	---------

App#	Per #	Cert #	PR Date
------	-------	--------	---------

App#	Per #	Cert #	PR Date
------	-------	--------	---------

Assignments:

Irrigation District

Agent

CWRE

CC's list

□ - Oversized map – Location.

FEE PAID

Date	Amount	Receipt #
12-30-2021	\$1,970.00	137196
10-16-2023	780.00	141778

FEES REFUNDED

Date	Amount	Receipt #
------	--------	-----------



Oregon

Tina Kotek, Governor

Water Resources Department

North Mall Office Building

725 Summer St NE, Suite A

Salem, OR 97301

Phone 503 986-0900

Fax 503 986-0904

October 22, 2024

Central Oregon Irrigation District
1055 SW Lake Court
Redmond, OR 97756

Reference: Transfer Application T-13884

Enclosed is a copy of the Determination of Satisfactory Proof Final Order.

If you have any questions related to the completion of this Claim of Beneficial Use, you may contact Ann Reece, by telephone at (503) 979-3214 or by e-mail at Ann.L.Reece@water.oregon.gov.

Sincerely,

Elyse D. Richman
Water Rights Services Support
Transfers and Conservation Section

cc: Watermaster Dist. #11, Jeremy T. Giffin (via email)

Enclosure

BEFORE THE WATER RESOURCES DEPARTMENT
FOR THE
STATE OF OREGON

In the Matter of the Completion of a Change) SUPERSEDING AND CORRECTING FINAL
in Place of Use Under Transfer Application) ORDER OF DETERMINATION OF
T-13884, Deschutes County) SATISFACTORY PROOF

Authority

Oregon Administrative Rule (OAR) 690-385-7400 describes the documentation the district must file with the Department in order to provide proof of use.

OAR 690-385-7600 provides in pertinent part that satisfactory proof shall be (a) a determination by the Department that application of water to beneficial use under the terms of the transfer final order was completed to the extent authorized, or (b) a determination by the Department that the application of water to a beneficial use under the terms of the transfer final order was completed to an extent less than authorized.

Oregon Revised Statute (ORS) 540.530(2)(a) and OAR 690-385-7600 authorize the Department to issue or modify a certificate of water right upon satisfactory proof of completion of the change or changes authorized by a final order approving a permanent district transfer.

Applicant

CENTRAL OREGON IRRIGATION DISTRICT
1055 SW LAKE COURT
REDMOND, OR 97756

Findings of Fact

1. On May 9, 2024, the Department signed a final order, which was mailed on May 10, 2024, and recorded in Special Order Volume 125, Pages 53-58, approving Transfer Application T-13884 involving Certificates 94956 and 76714. The final order established October 1, 2023, as the date for completion of the authorized changes in place of use.

NOTICE OF RIGHT TO PETITION FOR RECONSIDERATION OR JUDICIAL REVIEW

This is a final order in other than contested case. This order is subject to judicial review under ORS 183.484. Any petition for judicial review must be filed within the 60-day time period specified by ORS 183.484(2). Pursuant to ORS 536.075 and OAR 137-004-0080 you may either petition for judicial review or petition the Director for reconsideration of this order. A petition for reconsideration may be granted or denied by the Director, and if no action is taken within 60 days following the date the petition was filed, the petition shall be deemed denied.

2. On November 13, 2023, the Department signed a final order, which was mailed on November 14, 2023, and recorded in Special Order Volume 129, Pages 349-350, extending the completion date of the authorized change in place of use to October 1, 2025.
3. On September 3, 2024, the Department received a Claim of Beneficial Use (CBU) and associated maps from the applicant for Transfer Application T-13884 satisfying the requirements for providing proof of use under OAR 690-385-7400.
4. On September 13, 2024, the Department received a correcting site report and place of use table.
5. The Department reviewed the CBU and map(s) submitted by the applicant for Transfer Application T-13884.
6. On September 27, 2024, the Department issued a final order for Determination of Satisfactory Proof under transfer T-13884, which was mailed on September 30, 2024, and recorded in Special Order Volume 133, Pages 54-57. This order contains a scrivener's error in the total acreage of a reconfigured place of use and in a Water User's name, both described in Finding of Fact #7 of the original order.
7. This superseding and correcting order is being issued to the correct two scrivener's errors in the Determination of Satisfactory Proof under transfer T-13884 as recorded in Special Order Volume 133, Pages 54-57. The corrections are noted in ~~strikeout~~ in underscore format in Finding of Fact #9, below.
8. The CBU did not contain a map of the point of diversion from the source. However, since the transfer involved the transfer of places of use only within an irrigation district and did not involve a change in the point of diversion, the existing maps on file with the Department are sufficient to identify the point of diversion from the source.
9. The proposed place of use for Certificates 94956 for primary irrigation and 76714 for supplemental irrigation as approved the final order for Transfer Application T-13884, and as recorded in Special Order Volume 125, Pages 53-58, is shown in Table 1, below:

Table 1:

IRRIGATION and SUPPLEMENTAL IRRIGATION									
Twp	Rng	Mer	Sec	Q-Q	Acres ¹	Tax	Water User ²	Notice	POD
14 S	13 E	WM	27	NW SW	3.00	700	ELDRIDGE	2021-017	11
14 S	13 E	WM	27	SWNW	<u>1.02</u>	200	SEGOVIANO	2021-019	11
14 S	13 E	WM	27	NWSW	<u>1.98</u>	200	SEGOVIANO	2021-019	11
14 S	13 E	WM	27	NW SW	<u>2.10</u>	500	WEBB	2021-018	11

IRRIGATION and SUPPLEMENTAL IRRIGATION									
Twp	Rng	Mer	Sec	Q-Q	Acres ¹	Tax	Water User ²	Notice	POD
14 S	13 E	WM	27	SW SW	1.99 0.90	500	WEBB	2021-018	11
15 S	13 E	WM	10	NW NE	1.04	200	SEGOVIANO	2021-025	11
16 S	12 E	WM	2	SE SE	0.12	130	BENZ	2021-026	11
16 S	12 E	WM	11	SW NE	0.12	104	LICITRA	2021-028	11
16 S	12 E	WM	11	SW NE	0.42	105	LICITRA	2021-028	11
16 S	12 E	WM	11	SE NE	0.13	104	LICITRA	2021-028	11
16 S	12 E	WM	11	NW SE	0.06	103	LICITRA	2021-028	11
16 S	12 E	WM	35	NW SE	0.29	120	FORCIER	2021-030	11
17 S	12 E	WM	14	SW NE	0.95	400	GASPER	2021-003	11
17 S	12 E	WM	14	NW SE	0.23	400	GASPER	2021-003	11
17 S	13 E	WM	31	SW SW	0.60	130	ELDER_EILDER	2021-024	1
17 S	14 E	WM	27	NW SW	1.80	200	DYNES	2021-004	1
17 S	14 E	WM	27	NW SW	3.50	200	DYNES	2021-021	1
18 S	12 E	WM	2	NE SE	0.35	130	VODAK	2021-022	1
18 S	13 E	WM	5	SW SE	1.26	100	CURTIS A BANEY	2021-023	1
18 S	13 E	WM	6	NW NE	0.45	400	WALTERS	2021-027	1
18 S	13 E	WM	11	NE NW	0.36	404	DODDS RD LLC	2021-029	1
18 S	13 E	WM	11	SW NW	0.95	404	DODDS RD LLC	2021-029	1
18 S	13 E	WM	11	SE NW	1.50	404	DODDS RD LLC	2021-029	1
Total:					23.13				

¹ Acres listed in **bold** represent reconfigured places of use within the same tax lot with the same water user.

² Water users listed in **bold** are different from the water user that was listed in the transfer final order. They have been updated here to reflect the changes as shown in the CBU.

10. The reconfigured changes in place of use as documented in the CBU and associated maps are determined satisfactory because the reconfigured, completed uses are under the same water right holders, are in the same tax lots, do not enlarge the rights, and affect the same number of irrigated acres.
11. Based on the review of evidence submitted by the applicant, the Department finds that the application of water to beneficial use under the terms of the transfer final order for T-13884 was completed to the extent authorized in the transfer as described in Table 1.

Conclusions of Law


1. The Applicant has submitted proof of use pursuant to OAR 690-385-7400.
2. Application of water to a beneficial use under the terms of the transfer final order has been made to the extent shown in Table 1, above.
3. The applicant has demonstrated proof of completion under T-13884 to the satisfaction of the Department.

4. The Department is authorized to issue or modify certificates of water rights involved in transfer T-13884 consistent with this determination of satisfactory proof of completion.

Now, therefore, it is ORDERED:

1. The order entered at Special Order Volume 133, Pages 54-57 is withdrawn and of no further force and effect and is superseded by this order.
1. Water right Certificates 94956 and 76714 are modified as shown in Table 1, above. The Department will issue superseding certificates describing these rights when it determines it is necessary for record keeping.

Signed at Salem, Oregon on OCT 22 2024.


Lisa J. Jaramillo, Transfer and Conservation Section Manager for
IVAN GALL, DIRECTOR
Oregon Water Resources Department

Mailing Date: OCT 23 2024



Oregon

Tina Kotek, Governor

Water Resources Department

North Mall Office Building

725 Summer St NE, Suite A

Salem, OR 97301

Phone 503 986-0900

Fax 503 986-0904

September 27, 2024

Central Oregon Irrigation District
1055 SW Lake Court
Redmond, OR 97756

Reference: Transfer Application T-13884

Enclosed is a copy of the Determination of Satisfactory Proof Final Order.

If you have any questions related to the completion of this Claim of Beneficial Use, you may contact Ann Reece, by telephone at (503) 979-3214 or by e-mail at Ann.L.Reece@water.oregon.gov.

Sincerely,

Elyse D. Richman
Water Rights Services Support
Transfers and Conservation Section

cc: Watermaster Dist. #11, Jeremy T. Giffin (via email)
File

Enclosure

**BEFORE THE WATER RESOURCES DEPARTMENT
FOR THE
STATE OF OREGON**

In the Matter of the Completion of a Change)	DETERMINATION OF SATISFACTORY PROOF
in Place of Use Under Transfer Application)	OF COMPLETION FOR A PERMANENT
T-13884, Deschutes County)	DISTRICT TRANSFER

Authority

Oregon Administrative Rule (OAR) 690-385-7400 describes the documentation the district must file with the Department in order to provide proof of use.

OAR 690-385-7600 provides in pertinent part that satisfactory proof shall be (a) a determination by the Department that application of water to beneficial use under the terms of the transfer final order was completed to the extent authorized, or (b) a determination by the Department that the application of water to a beneficial use under the terms of the transfer final order was completed to an extent less than authorized.

Oregon Revised Statute (ORS) 540.530(2)(a) and OAR 690-385-7600 authorize the Department to issue or modify a certificate of water right upon satisfactory proof of completion of the change or changes authorized by a final order approving a permanent district transfer.

Applicant

CENTRAL OREGON IRRIGATION DISTRICT
1055 SW LAKE COURT
REDMOND, OR 97756

Findings of Fact

1. On May 9, 2024, the Department signed a final order, which was mailed on May 10, 2024, and recorded in Special Order Volume 125, Pages 53-58, approving Transfer Application T-13884 involving Certificates 94956 and 76714. The final order

NOTICE OF RIGHT TO PETITION FOR RECONSIDERATION OR JUDICIAL REVIEW

This is a final order in other than contested case. This order is subject to judicial review under ORS 183.484. Any petition for judicial review must be filed within the 60-day time period specified by ORS 183.484(2). Pursuant to ORS 536.075 and OAR 137-004-0080 you may either petition for judicial review or petition the Director for reconsideration of this order. A petition for reconsideration may be granted or denied by the Director, and if no action is taken within 60 days following the date the petition was filed, the petition shall be deemed denied.

established October 1, 2023, as the date for completion of the authorized changes in place of use.

2. On November 13, 2023, the Department signed a final order, which was mailed on November 14, 2023, and recorded in Special Order Volume 129, Pages 349-350, extending the completion date of the authorized change in place of use to October 1, 2025.
3. On September 3, 2024, the Department received a Claim of Beneficial Use (CBU) and associated maps from the applicant for Transfer Application T-13884 satisfying the requirements for providing proof of use under OAR 690-385-7400.
4. On September 13, 2024, the Department received a correcting site report and place of use table.
5. The Department reviewed the CBU and map(s) submitted by the applicant for Transfer Application T-13884.
6. The CBU did not contain a map of the point of diversion from the source. However, since the transfer involved the transfer of places of use only within an irrigation district and did not involve a change in the point of diversion, the existing maps on file with the Department are sufficient to identify the point of diversion from the source.
7. The proposed place of use for Certificates 94956 for primary irrigation and 76714 for supplemental irrigation as approved the final order for Transfer Application T-13884, and as recorded in Special Order Volume 125, Pages 53-58, is shown in Table 1, below:

Table 1:

IRRIGATION and SUPPLEMENTAL IRRIGATION									
Twp	Rng	Mer	Sec	Q-Q	Acres ¹	Tax Lot	Water User ²	Notice	POD
14 S	13 E	WM	27	NW SW	3.00	700	ELDRIDGE	2021-017	11
14 S	13 E	WM	27	SWNW	1.02	200	SEGOVIANO	2021-019	11
14 S	13 E	WM	27	NWSW	1.98	200	SEGOVIANO	2021-019	11
14 S	13 E	WM	27	NW SW	2.10	500	WEBB	2021-018	11
14 S	13 E	WM	27	SW SW	1.90	500	WEBB	2021-018	11
15 S	13 E	WM	10	NW NE	1.04	200	SEGOVIANO	2021-025	11
16 S	12 E	WM	2	SE SE	0.12	1300	BENZ	2021-026	11
16 S	12 E	WM	11	SW NE	0.12	104	LICITRA	2021-028	11
16 S	12 E	WM	11	SW NE	0.42	105	LICITRA	2021-028	11
16 S	12 E	WM	11	SE NE	0.13	104	LICITRA	2021-028	11
16 S	12 E	WM	11	NW SE	0.06	103	LICITRA	2021-028	11

IRRIGATION and SUPPLEMENTAL IRRIGATION									
Twp	Rng	Mer	Sec	Q-Q	Acres ¹	Tax Lot	Water User ²	Notice	POD
16 S	12 E	WM	35	NW SE	0.29	1200	FORCIER	2021-030	11
17 S	12 E	WM	14	SW NE	0.95	400	GASPER	2021-003	11
17 S	12 E	WM	14	NW SE	0.23	400	GASPER	2021-003	11
17 S	13 E	WM	31	SW SW	0.60	1300	ELDER	2021-024	1
17 S	14 E	WM	27	NW SW	1.80	200	DYNES	2021-004	1
17 S	14 E	WM	27	NW SW	3.50	200	DYNES	2021-021	1
18 S	12 E	WM	2	NE SE	0.35	1300	VODAK	2021-022	1
18 S	13 E	WM	5	SW SE	1.26	100	CURTIS A BANEY	2021-023	1
18 S	13 E	WM	6	NW NE	0.45	400	WALTERS	2021-027	1
18 S	13 E	WM	11	NE NW	0.36	404	DODDS RD LLC	2021-029	1
18 S	13 E	WM	11	SW NW	0.95	404	DODDS RD LLC	2021-029	1
18 S	13 E	WM	11	SE NW	1.50	404	DODDS RD LLC	2021-029	1
Total:					23.13				

¹ Acres listed in **bold** represent reconfigured places of use within the same tax lot with the same water user.

² Water users listed in **bold** are different from the water user that was listed in the transfer final order. They have been updated here to reflect the changes as shown in the CBU.

8. The reconfigured changes in place of use as documented in the CBU and associated maps are determined satisfactory because the reconfigured, completed uses are under the same water right holders, are in the same tax lots, do not enlarge the rights, and affect the same number of irrigated acres.
9. Based on the review of evidence submitted by the applicant, the Department finds that the application of water to beneficial use under the terms of the transfer final order for T-13884 was completed to the extent authorized in the transfer as described in Table 1.


Conclusions of Law

1. The Applicant has submitted proof of use pursuant to OAR 690-385-7400.
2. Application of water to a beneficial use under the terms of the transfer final order has been made to the extent shown in Table 1, above.
3. The applicant has demonstrated proof of completion under T-13884 to the satisfaction of the Department.
4. The Department is authorized to issue or modify certificates of water rights involved in transfer T-13884 consistent with this determination of satisfactory proof of completion.

Now, therefore, it is ORDERED:

1. Water right Certificates 94956 and 76714 are modified as shown in Table 1, above. The Department will issue superseding certificates describing these rights when it determines it is necessary for record keeping.

Signed at Salem, Oregon on SEP 27 2024.


Lisa J. Jaramillo, Transfer and Conservation Section Manager for
IVAN GALL, DIRECTOR
Oregon Water Resources Department

Mailing Date: SEP 30 2024



OWRD E-RECEIVED
9/13/2024
AMENDED

September 13, 2024

Ann Reece
Oregon Water Resources Department
725 Summer St NE Ste A
Salem, OR 97301-1266

RE: Claim of Beneficial Use Transfer #T-13884

Dear Ann,


Central Oregon Irrigation District is submitting our claim of beneficial use for a permanent District transfer ("385").

Enclosed is a list of the authorized lands. Site reports are attached to each map and any specific details about the properties are contained in each site report.

Please Note: The below noted properties have had the following changes:

1. Ownership change for Authorized Place of Use: Segoviano, Cristian/Olga to Segoviano, Cristian/Vanessa
2. 14-13-27-NWSW 200: Mapping adjustment to reflect place of use on QQ 14-13-27 SWNW 200. Adjustment determined at COBU site review. The ownership is Segoviano, Cristian/Vanessa
3. Ownership change for Authorized Place of Use: Mulcahy, Richard/Denise to Dynes, Luke
4. Ownership change for Authorized Place of Use: Thomas, William/Allison to Dodds Rd, LLC
5. 14-13-27 NWSW 500: Mapping adjustment to reflect place of use on QQ 14-13-27 SWSW 500. Adjustment determined at COBU site review. The ownership is Webb, Griffin/Samantha

The District certifies that it has inspected the place of use and confirms the change in place of use has been completed consistent with the terms and conditions of the final order approving the transfer.



Craig Horrell
Managing Director, Central Oregon Irrigation District

Date: 8.30.24



Oregon Water Resources Department
725 Summer Street NE, Suite A
Salem, Oregon 97301-1266
(503) 986-0900
www.wrd.state.or.us

District Permanent
Water Right Transfer

Claim of Beneficial Use

E-RECEIVED

9/3/2024

OWRD

1. APPLICANT INFORMATION

District: Central Oregon Irrigation District

Contact Person: Mikaela Watson

Phone: 541-548-6047

Mailing Address: 1055 SW Lake Ct.

City: Redmond

State: OR

Zip: 97756

E-Mail address: mwatson@coid.org

Transfer Number: T -

2. WATER RIGHT(S)

Pursuant to OAR Chapter 690, Division 385, the district is submitting to the Water Resources Department this claim of beneficial use, with the appropriate fee, for the following water right(s):

NOTE: Fees do not apply if the priority date is prior to July 9, 1987.

PERMIT NUMBER	CERTIFICATE NUMBER	DECREE (name, volume, and page)	PRIMARY (P) OR SUPP (S)
-	94956		<input checked="" type="checkbox"/> P <input type="checkbox"/> S
-	76714		<input type="checkbox"/> P <input checked="" type="checkbox"/> S
-			<input type="checkbox"/> P <input type="checkbox"/> S
-			<input type="checkbox"/> P <input type="checkbox"/> S


3. AUTHORIZED POINT(S) OF DIVERSION (POD) / APPROPRIATION (POA)

The authorized point(s) of diversion / appropriation for the water right modified by the transfer are as follows:

PERMIT NUMBER	DECREE or CERTIFICATE	POD / POA #	SOURCE	LOCATION - MEASURED DISTANCES
-	94956	1	Deschutes River	SW ¼ NE ¼ SEC. 13, T. 18 S., R. 11 E., W.M.; 1520' S. & 1535' W. FROM THE NE CORNER OF SEC. 13
-	94956	11	Deschutes River	SE ¼ NE ¼ SEC. 20, T. 17 S., R. 12 E., W.M.; 850' N. AND 630' W. FROM THE E ¼ CORNER OF SEC. 20
-	76714		Crane Prairie Res.	NE ¼ NE ¼ SECTION 17, T. 21 S., R. 8 E., W.M.
-				

6. SIGNATURES

The district certifies that it has inspected the place of use listed in Table I, and confirms the change in place of use has been completed consistent with the terms and conditions of the final order approving the transfer.

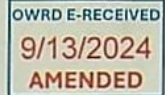


Craig Horrell - Managing Director
Central Oregon Irrigation District

9.2.24

Date

See Table Below



September 13, 2024

Ann Reece
Oregon Water Resources Department
725 Summer St NE Ste A
Salem, OR 97301-1266

RE: Claim of Beneficial Use Transfer #T-13884

Dear Ann,


Central Oregon Irrigation District is submitting our claim of beneficial use for a permanent District transfer ("385").

Enclosed is a list of the authorized lands. Site reports are attached to each map and any specific details about the properties are contained in each site report.

Please Note: The below noted properties have had the following changes:

1. Ownership change for Authorized Place of Use: Segoviano, Cristian/Olga to Segoviano, Cristian/Vanessa
2. 14-13-27-NWSW 200: Mapping adjustment to reflect place of use on QQ 14-13-27 SWNW 200. Adjustment determined at COBU site review. The ownership is Segoviano, Cristian/Vanessa
3. Ownership change for Authorized Place of Use: Mulcahy, Richard/Denise to Dynes, Luke
4. Ownership change for Authorized Place of Use: Thomas, William/Allison to Dodds Rd, LLC
5. 14-13-27 NWSW 500: Mapping adjustment to reflect place of use on QQ 14-13-27 SWSW 500. Adjustment determined at COBU site review. The ownership is Webb, Griffin/Samantha

The District certifies that it has inspected the place of use and confirms the change in place of use has been completed consistent with the terms and conditions of the final order approving the transfer.



Craig Horrell
Managing Director, Central Oregon Irrigation District

Date: 8.30.24

TABLE 2. - PROPOSED PLACE OF USE

Cert/Decree	Cert/Perm	TRANSFER NBR	POD	USE	TWP	RNG	SEC	QQ	LOT	ACRES	USER NAME
PRIMARY	SUPP										
94956	76714	T-2021-017	#11	IRRIG	14	13	27	NWSW	00700	3.000	Eldridge, Ross/Kellie
94956	76714	T-2021-018	#11	IRRIG	14	13	27	NWSW	00500	2.100	Webb, Griffin/Samantha - POU adjustment
94956	76714	T-2021-018	#11	IRRIG	14	13	27	SWSW	00500	0.900	Webb, Griffin/Samantha - POU adjustment
94956	76714	T-2021-019	#11	IRRIG	14	13	27	NWSW	00200	1.980	Segoviano, Cristian/Olga - Name change, POU adjustment
94956	76714	T-2021-019	#11	IRRIG	14	13	27	SWNW	00200	1.020	Segoviano, Cristian/Olga - Name change, POU adjustment
94956	76714	T-2021-025	#11	IRRIG	15	13	10	NWNE	00200	1.040	Segoviano, Roclo
94956	76714	T-2021-026	#11	IRRIG	16	12	02	SESE	01300	0.120	Benz, Chad/Danielle
94956	76714	T-2021-028	#11	IRRIG	16	12	11	NWSE	00103	0.060	Licitra, Roberta
94956	76714	T-2021-028	#11	IRRIG	16	12	11	SENE	00104	0.130	Licitra, Roberta
94956	76714	T-2021-028	#11	IRRIG	16	12	11	SWNE	00105	0.420	Licitra, Roberta - corrected TL 3-23-22 - notified OWRD
94956	76714	T-2021-028	#11	IRRIG	16	12	11	SWNE	00104	0.120	Licitra, Roberta
94956	76714	T-2021-030	#11	IRRIG	16	12	35	NWSE	01200	0.290	Forcier, Joshua
94956	76714	T-2021-003	#11	IRRIG	17	12	14	NWSE	00400	0.230	Gaspar, Gary
94956	76714	T-2021-003	#11	IRRIG	17	12	14	SWNE	00400	0.950	Gaspar, Gary
94956	76714	T-2021-024	#1	IRRIG	17	13	31	SWSW	01300	0.600	Eidler, Eric
94956	76714	T-2021-004	#1	IRRIG	17	14	27	NWSW	00200	1.800	Mulcahy, Richard/Denise - Name change
94956	76714	T-2021-021	#1	IRRIG	17	14	27	NWSW	00200	3.500	Mulcahy, Richard/Denise- Name change
94956	76714	T-2021-022	#1	IRRIG	18	12	02	NESE	01300	0.350	Vodak, David/Cammy
94956	76714	T-2021-023	#1	IRRIG	18	13	05	SWSE	00100	1.260	Baney, Curtis O. Trust
94956	76714	T-2021-027	#1	IRRIG	18	13	06	NWNE	00400	0.450	Walters, Jason K
94956	76714	T-2021-029	#1	IRRIG	18	13	11	NENW	00404	0.360	Thomas, William/Allison
94956	76714	T-2021-029	#1	IRRIG	18	13	11	SENE	00404	1.500	Thomas, William/Allison
94956	76714	T-2021-029	#1	IRRIG	18	13	11	SWNW	00404	0.950	Thomas, William/Allison
										23.130	

OWRD E-RECEIVED
9/13/2024
AMENDED

FINAL PROOF SITE REPORT

Claim of Beneficial Use

E-RECEIVED

9/3/2024

OWRD

Property Owner (Applicant): Eldridge, Ross/KelliePetition #: P-2021-003

Current Owner: _____

OWRD #: T-13884Notice #: T-2021-017

P.O.D	USE	HG	TRSQQTL	ACRES
	IRR	G-9-1	141327NWSW00700	3 ac.

- ☐ Person interview (if any): _____
- ☐ Method of Irrigation: sprinklers
- ☐ Use (crops produced): pasture and yard
- ☐ Method used to calculate area irrigated: GPS
- ☒ Is beneficial use achieved: yes
- ☒ Dated photos of beneficial use: yes 9/1/23
- ☐ Are there any mapping changes: No
- ☐ Submit map changes to mapping for updates to ARC. Date submitted: _____
- ☐ Update QQ/TL changes in WWIN: _____
- ☐ Enter use into WWIN: _____

IF INCOMPLETE:

- ☐ Failure to Prove up: _____ acres of transferred water right
- ☐ Extension Filed: _____

NOTES:

1ST Review:

2ND Review:

3RD Review (if not complete assess \$150.00 fee):

Final Inspection by: Cary D. Holloway Date: 9/1/23

DESCHUTES COUNTY
SEC.27 T14S R13E

E-RECEIVED
9/3/2024
OWRD

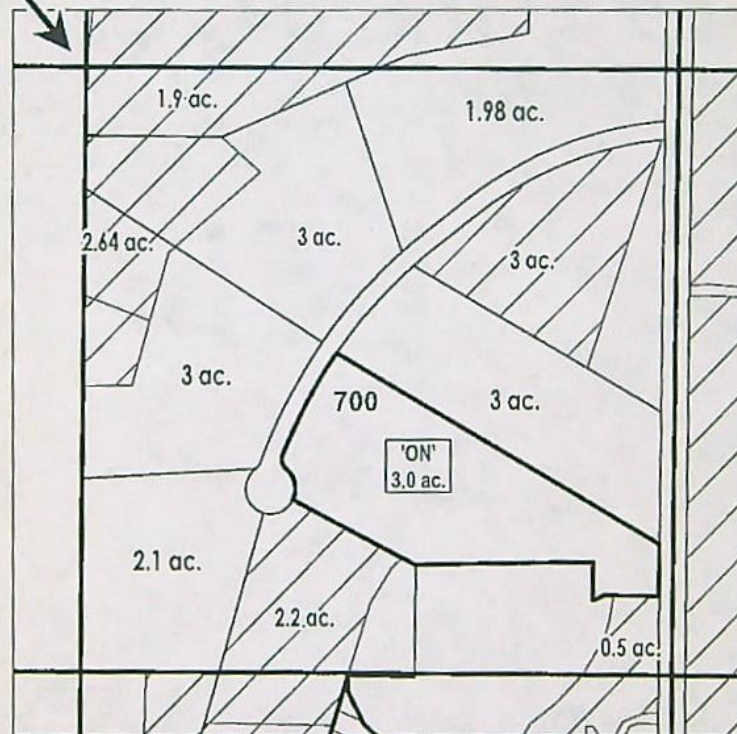
SCALE - 1" = 400'



NW 1/4 OF THE SW 1/4

OWRD #: T-13884

W 1/4 COR



# ac.	'ON' LAND PARCELS
# ac.	PARCELS W/ WATER RIGHTS
	EXISTING WATER RIGHTS

FINAL PROOF MAP

NAME: Eldridge, Ross/Kellie

TAXLOT #: 700

3.0 ACRES



DATE: 8/27/2024

9/13/2024

AMENDED

FINAL PROOF SITE REPORT

Claim of Beneficial Use

Property Owner (Applicant): Segoviano, Cristian/OlgaPetition #: P-2021-003OWRD #: T-13884Current Owner: Segoviano, Cristian & Vanessa Notice #: T-2021-019

P.O.D	USE	HG	TRSQQTL	ACRES
	IRR	G-9-1	141327NWSW00200	3 ac.

141327SWNW200

- ☐ Person interview (if any): _____
☐ Method of Irrigation: sprinkler
☐ Use (crops produced): Pasture mix + yard
☐ Method used to calculate area irrigated: GPS & aerial review

☐ Is beneficial use achieved: yes

☐ Dated photos of beneficial use: _____

☐ Are there any mapping changes: _____

o Submit map changes to mapping for updates to ARC. Date submitted: _____

o Update QQ/TL changes in WWIN: _____

☐ Enter use into WWIN: _____

IF INCOMPLETE:

☐ Failure to Prove up: _____ acres of transferred water right

☐ Extension Filed: _____

NOTES:

1ST Review:

First Review shows not much change from last year. 7-15-24 CP
 letter and email sent re: exit fee if not proved up. mlu

2ND Review:

Aerial Review 2024 8.21.24

3RD Review (if not complete assess \$150.00 fee):

--

Final Inspection by: CPDate: 8.21.24

OWRD



DATE: 8/28/2024

FINAL PROOF SITE REPORT

Claim of Beneficial Use

E-RECEIVED
9/3/2024
OWRD

Property Owner (Applicant): Webb, Griffin/Samantha

Petition #: P-2021-003

Current Owner: Webb, Griffin/Samantha

OWRD #: T-13884

Notice #: T-2021-018

P.O.D	USE	HG	TRSQQTL	ACRES
	IRR	G-9-1	141327NWSW00500	3 ac.

141327 SWSW00500

2.1 ac

0.9 ac

3.0 ac

- ☐ Person interview (if any): _____
- ☐ Method of Irrigation: Sprinkler & Flood
- ☐ Use (crops produced): pasture, wood
- ☐ Method used to calculate area irrigated: GPS'ed with online mapping

☐ Is beneficial use achieved: yes

☐ Dated photos of beneficial use: 7-15-2024 field maps app.

☐ Are there any mapping changes: yes

o Submit map changes to mapping for updates to ARC. Date submitted: _____

o Update QQ/TL changes in WWIN: _____

☐ Enter use into WWIN: _____

IF INCOMPLETE:

☐ Failure to Prove up: _____ acres of transferred water right

☐ Extension Filed: _____

NOTES:

1ST Review:

2ND Review:

3RD Review (if not complete assess \$150.00 fee):

Final Inspection by: Cory Penhallan

Date: 7-15-24

E-RECEIVED

9/3/2024

OWRD

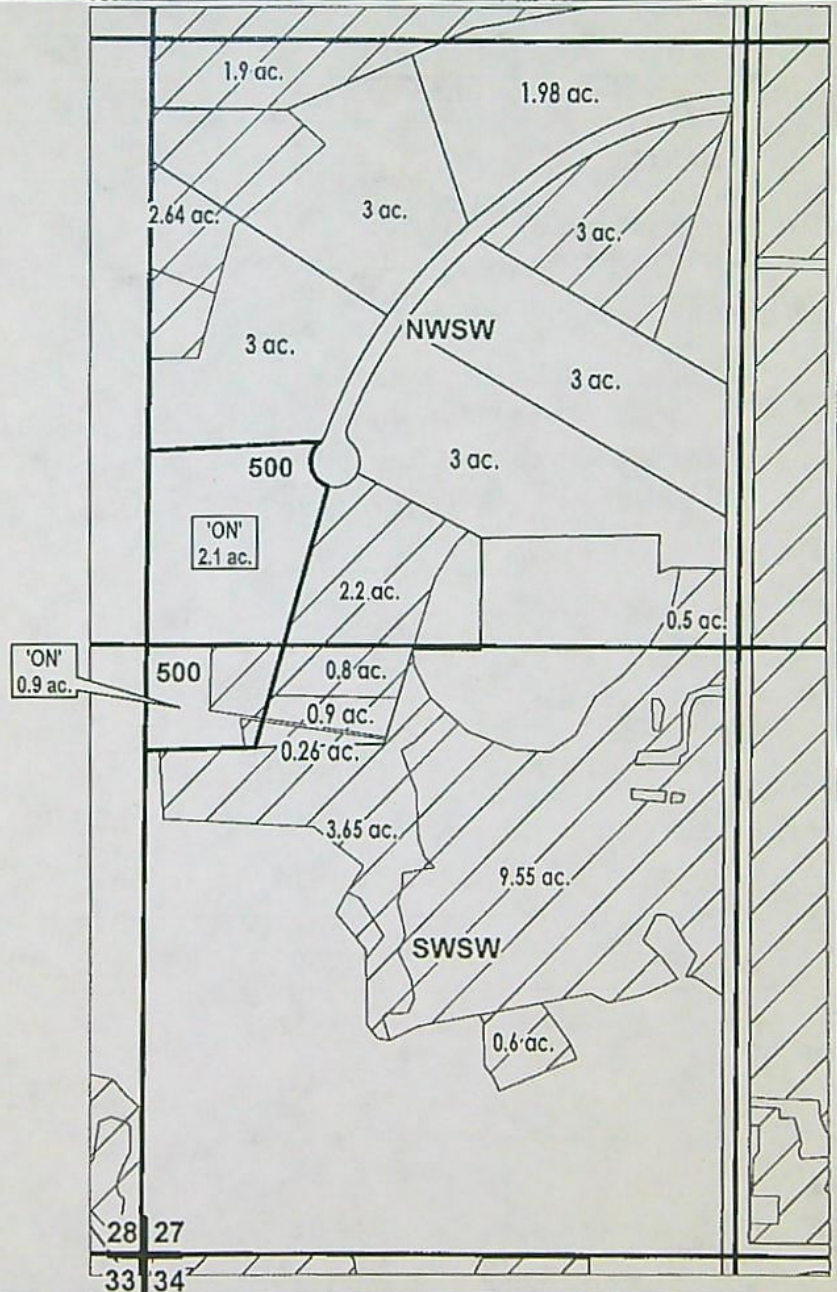
DESCHUTES COUNTY SEC.27 T14S R13E

SCALE - 1" = 400'



NW 1/4 OF THE SW 1/4; SW 1/4 OF THE SW 1/4

OWRD #: T-13884



ac. 'ON' LAND PARCELS

ac. PARCELS W/ WATER RIGHTS

EXISTING WATER RIGHTS

FINAL PROOF MAP

NAME: Webb, Griffin/Samantha

TAXLOT #: 500

3.0 ACRES



DATE: 8/27/2024

FINAL PROOF SITE REPORT

Claim of Beneficial Use

E-RECEIVED

9/3/2024

OWRD

Property Owner (Applicant): Segoviano, RocioPetition #: P-2021-003OWRD #: T-13884

Current Owner: _____

Notice #: T-2021-025

P.O.D	USE	HG	TRSQQTL	ACRES
	IRR	E-14-1	151310NWNE00200	1.04 ac.

- ☐ Person interview (if any): _____
- ☐ Method of Irrigation: HANDLINE
- ☐ Use (crops produced): PASTURE
- ☐ Method used to calculate area irrigated: _____
- ☐ Is beneficial use achieved: yes
- ☐ Dated photos of beneficial use: YES
- ☐ Are there any mapping changes: _____
- ☐ Submit map changes to mapping for updates to ARC. Date submitted: _____
- ☐ Update QQ/TL changes in WWIN: _____
- ☐ Enter use into WWIN: _____

IF INCOMPLETE:

- ☐ Failure to Prove up: _____ acres of transferred water right
- ☐ Extension Filed: _____

NOTES:

1ST Review:

2ND Review:

3RD Review (if not complete assess \$150.00 fee):

Final Inspection by: CARY PDate: 5/26/23

DESCHUTES COUNTY
SEC.10 T15S R13E

E-RECEIVED
9/3/2024
OWRD

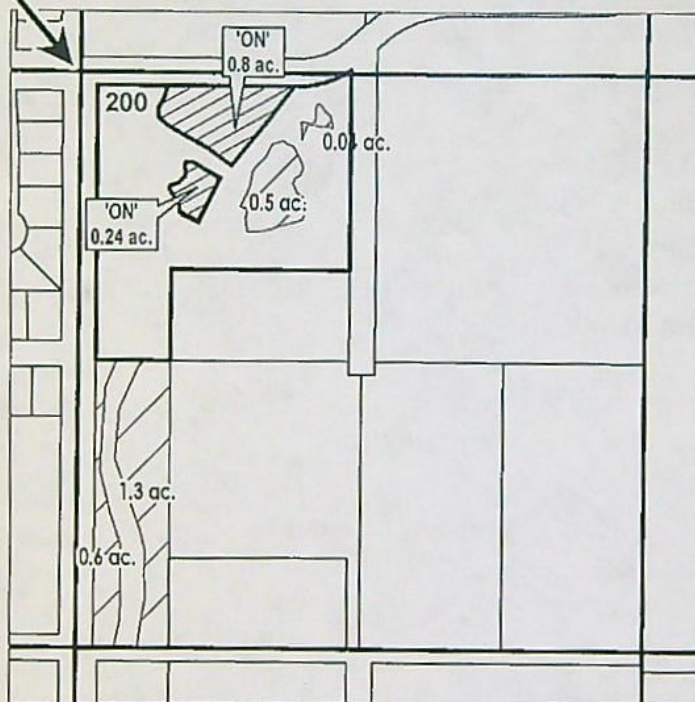
SCALE - 1" = 400'





NW 1/4 OF THE NE 1/4

OWRD #: T-13884

N 1/4 COR



 EXISTING WATER RIGHTS
 ON LANDS



FINAL PROOF MAP

NAME: Rocio Segoviano

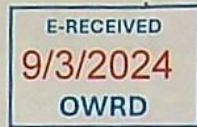
TAXLOT #: 200

1.04 ACRES

DATE: 6/30/2023

FINAL PROOF SITE REPORT

Claim of Beneficial Use



Property Owner (Applicant): Benz, Chad/Danielle

Petition #: P-2021-003

Current Owner: _____

OWRD #: T-13884

Notice #: T-2021-026

P.O.D	USE	HG	TRSQQTL	ACRES
	IRR	A-21-11-1	161202SESE01300	0.12 ac.

- ☐ Person interview (if any): _____
- ☐ Method of Irrigation: SPRINKLER
- ☐ Use (crops produced): YARD
- ☐ Method used to calculate area irrigated: Visual, GPS
- ☐ Is beneficial use achieved: _____
- ☐ Dated photos of beneficial use: YES
- ☐ Are there any mapping changes: _____
- o Submit map changes to mapping for updates to ARC. Date submitted: _____
- o Update QQ/TL changes in WWIN: _____
- ☐ Enter use into WWIN: _____

IF INCOMPLETE:

- ☐ Failure to Prove up: _____ acres of transferred water right
- ☐ Extension Filed: _____

NOTES:

1ST Review:

2ND Review:

3RD Review (if not complete assess \$150.00 fee):

Final Inspection by: CARY P

Date: 6/28/23

DESCHUTES COUNTY
SEC.02 T16S R12E

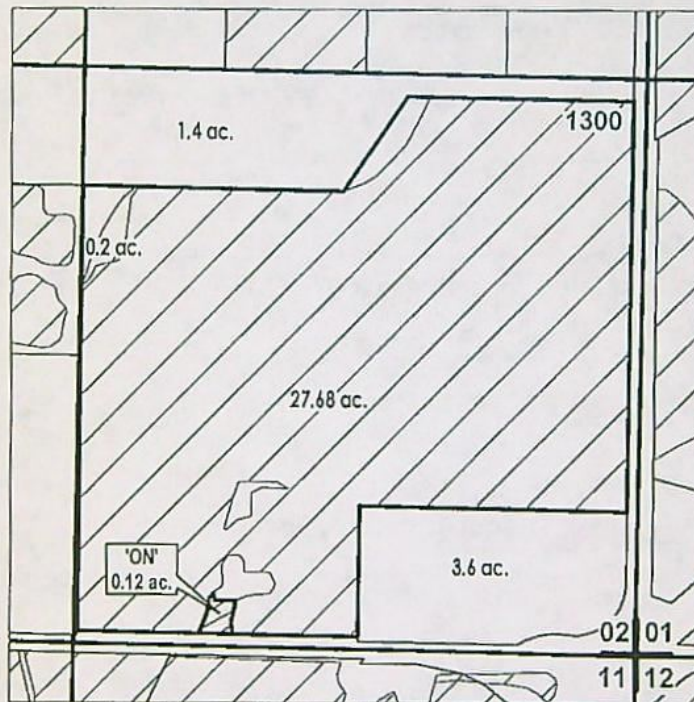
E-RECEIVED
9/3/2024
OWRD

SCALE - 1" = 400'



SE 1/4 OF THE SE 1/4

OWRD #: T-13884



# ac.	PARCELS W/ WATER RIGHTS
	EXISTING WATER RIGHTS
	ON LANDS



FINAL PROOF MAP

NAME: CHAD A. BENZ & DANIELLE J. BENZ

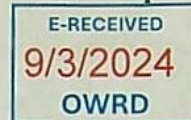
TAXLOT #: 1300

0.12 ACRES

DATE: 6/30/2023

FINAL PROOF SITE REPORT

Claim of Beneficial Use



Property Owner (Applicant): Licitra, Roberta

Petition #: P-2021-003

Current Owner: _____

OWRD #: T-13884

Notice #: T-2021-028

P.O.D	USE	HG	TRSQQTL	ACRES
	IRR	PBC-7	161211NWSE00103	0.06 ac.

- ☐ Person interview (if any): _____
- ☐ Method of Irrigation: Hand + sprinklers CP
- ☐ Use (crops produced): Pasture mix
- ☐ Method used to calculate area irrigated: GPS - Field map Aerials
- ☐ Is beneficial use achieved: yes
- ☐ Dated photos of beneficial use: _____
- ☐ Are there any mapping changes: _____
- o Submit map changes to mapping for updates to ARC. Date submitted: _____
- o Update QQ/TL changes in WWIN: _____
- ☐ Enter use into WWIN: _____

IF INCOMPLETE:

- ☐ Failure to Prove up: _____ acres of transferred water right
- ☐ Extension Filed: _____

NOTES:

1ST Review:

2ND Review:

3RD Review (if not complete assess \$150.00 fee):

Final Inspection by: CP Date: 9-9-24

DESCHUTES COUNTY
SEC.11 T16S R12E

SCALE - 1" = 400'



NW 1/4 OF THE SE 1/4

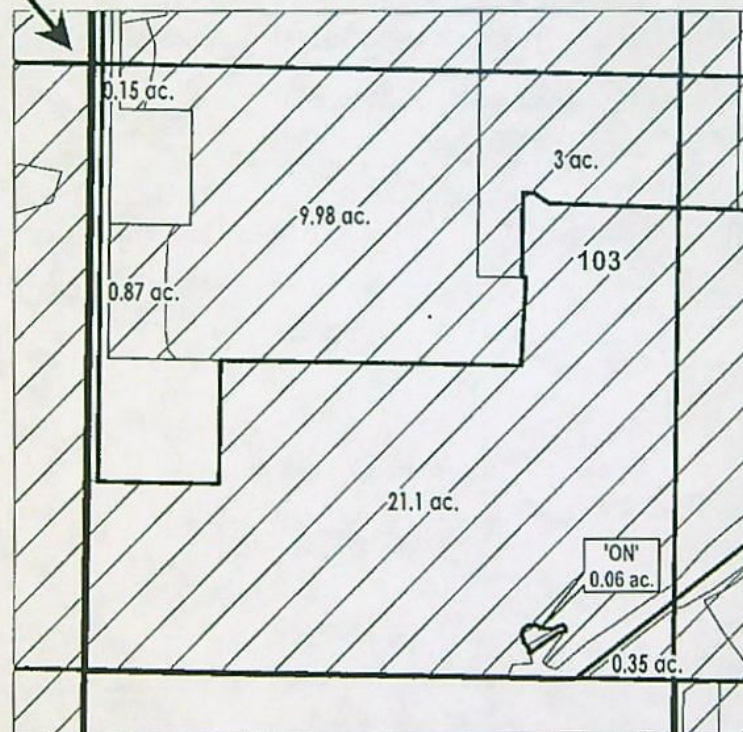
E-RECEIVED

9/3/2024

OWRD

OWRD #: T-13884

C 1/4 COR



ON LANDS

EXISTING WATER RIGHTS

FINAL PROOF MAP

NAME: Licitra, Roberta

TAXLOT #: 103

0.06 ACRES



DATE: 8/26/2024

FINAL PROOF SITE REPORT

Claim of Beneficial Use

E-RECEIVED

9/3/2024

OWRD

Property Owner (Applicant): Licitra, RobertaPetition #: P-2021-003

Current Owner: _____

OWRD #: T-13884Notice #: T-2021-028

P.O.D	USE	HG	TRSQQTL	ACRES
	IRR	PBC-7	161211SENE00104	0.13 ac.

- ☐ Person interview (if any): _____
- ☐ Method of Irrigation: Sprinklers
- ☐ Use (crops produced): Pasture grass m.k
- ☐ Method used to calculate area irrigated: Field maps & GPS
- ☐ Is beneficial use achieved: yes
- ☐ Dated photos of beneficial use: 8-9-24
- ☐ Are there any mapping changes: No
- ☐ Submit map changes to mapping for updates to ARC. Date submitted: _____
- ☐ Update QQ/TL changes in WWIN: _____
- ☐ Enter use into WWIN: _____

IF INCOMPLETE:

- ☐ Failure to Prove up: _____ acres of transferred water right
- ☐ Extension Filed: _____

NOTES:

1ST Review:

2ND Review:

3RD Review (if not complete assess \$150.00 fee):

Final Inspection by: CPDate: 8-9-24

FINAL PROOF SITE REPORT

Claim of Beneficial Use

E-RECEIVED
9/3/2024
OWRD

Property Owner (Applicant): Licitra, Roberta

Petition #: P-2021-003

Current Owner: _____

OWRD #: T-13884

Notice #: T-2021-028

P.O.D	USE	HG	TRSQQTL	ACRES
	IRR	A-21-16-0, PBC-7	161211SWNE00105	0.42 ac.

- ☐ Person interview (if any): _____
- ☐ Method of Irrigation: Sprinklers
- ☐ Use (crops produced): Pasture grass mix
- ☐ Method used to calculate area irrigated: GPS - Field map
- ☐ Is beneficial use achieved: yes
- ☐ Dated photos of beneficial use: 8-9-24
- ☐ Are there any mapping changes: no
- ☐ Submit map changes to mapping for updates to ARC. Date submitted: _____
- ☐ Update QQ/TL changes in WWIN: _____
- ☐ Enter use into WWIN: _____

IF INCOMPLETE:

- ☐ Failure to Prove up: _____ acres of transferred water right
- ☐ Extension Filed: _____

NOTES:

1ST Review:

2ND Review:

3RD Review (if not complete assess \$150.00 fee):

Final Inspection by: CP Date: 8-9-24

FINAL PROOF SITE REPORT

Claim of Beneficial Use

E-RECEIVED
9/3/2024
OWRD

Property Owner (Applicant): Licitra, Roberta

Petition #: P-2021-003

Current Owner: _____

OWRD #: T-13884

Notice #: T-2021-028

P.O.D	USE	HG	TRSQQTL	ACRES
	IRR	PBC-7	161211SWNE00104	0.12 ac.

- ☐ Person interview (if any): _____
- ☐ Method of Irrigation: sprinklers
- ☐ Use (crops produced): Pasture mix
- ☐ Method used to calculate area irrigated: GPS & field maps
- ☐ Is beneficial use achieved: yes
- ☐ Dated photos of beneficial use: 8-9-24
- ☐ Are there any mapping changes: No
- ☐ Submit map changes to mapping for updates to ARC. Date submitted: _____
- ☐ Update QQ/TL changes in WWIN: _____
- ☐ Enter use into WWIN: _____

IF INCOMPLETE:

- ☐ Failure to Prove up: _____ acres of transferred water right
- ☐ Extension Filed: _____

NOTES:

1ST Review:

2ND Review:

3RD Review (if not complete assess \$150.00 fee):

Final Inspection by: CP Date: 8-9-24

E-RECEIVED

9/3/2024

OWRD

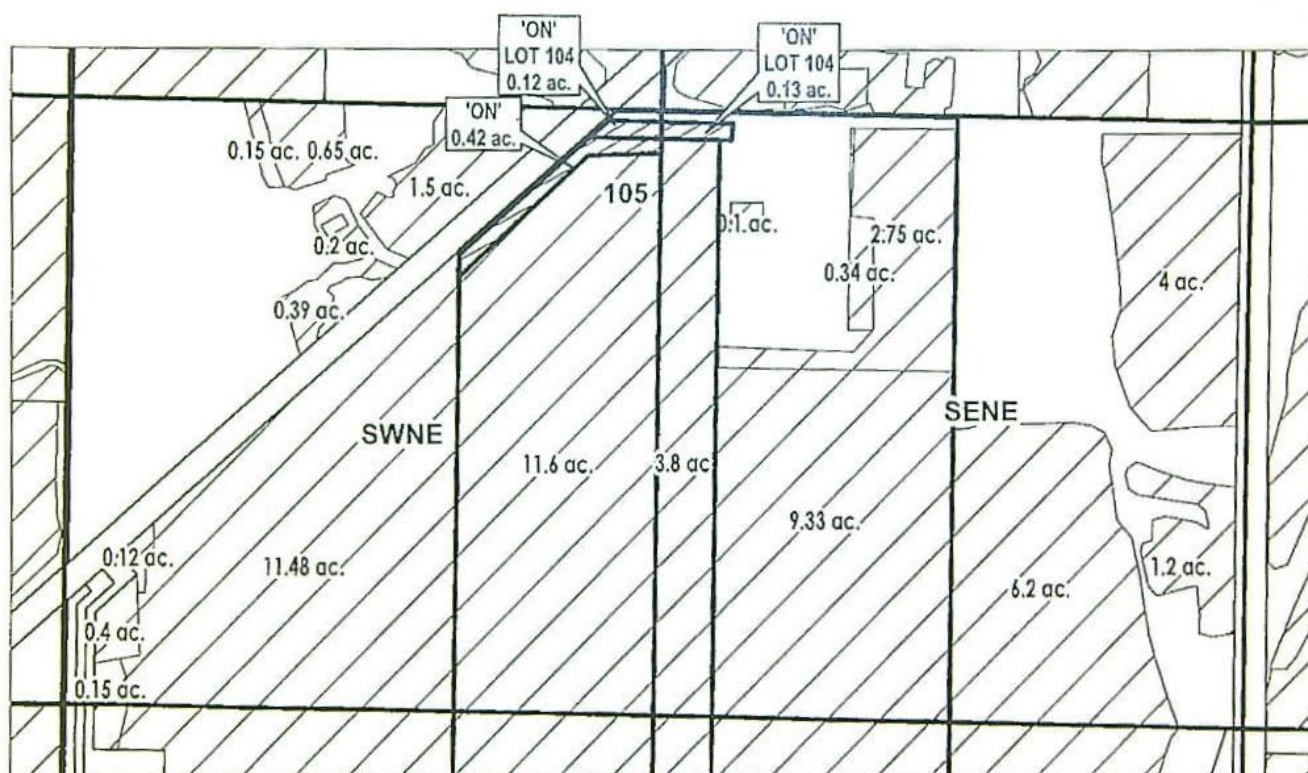
DESCHUTES COUNTY SEC.11 T16S R12E

SCALE - 1" = 400'



SW 1/4 OF THE NE 1/4; SE 1/4 OF THE NE 1/4

OWRD #: T-13884



ON LANDS

EXISTING WATER RIGHTS

FINAL PROOF MAP

NAME: Licitra, Roberta

TAXLOT #: 104, 105

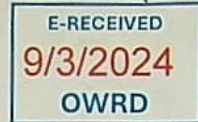
0.67 ACRES



DATE: 8/26/2024

FINAL PROOF SITE REPORT

Claim of Beneficial Use



Property Owner (Applicant): Forcier, Joshua

Petition #: P-2021-003

Current Owner: -

OWRD #: T-13884

Notice #: T-2021-036

P.O.D	USE	HG	TRSQQTL	ACRES
	IRR	A-12-2	161235NWSE01200	0.29 ac.

- ☐ Person interview (if any): _____
- ☐ Method of Irrigation: SPRINKLER
- ☐ Use (crops produced): PASTURE
- ☐ Method used to calculate area irrigated: Visual, Aerial & GPS
- ☐ Is beneficial use achieved: _____
- ☐ Dated photos of beneficial use: _____
- ☐ Are there any mapping changes: _____
- ☐ Submit map changes to mapping for updates to ARC. Date submitted: _____
- ☐ Update QQ/TL changes in WWIN: _____
- ☐ Enter use into WWIN: _____

IF INCOMPLETE:

- ☐ Failure to Prove up: _____ acres of transferred water right
- ☐ Extension Filed: _____

NOTES:

1ST Review:

Per 2022 aerial and area was green when transfer was done

2ND Review:

3RD Review (if not complete assess \$150.00 fee):

Final Inspection by: CARY P Date: 8/16/23

DESCHUTES COUNTY
SEC.35 T16S R12E

E-RECEIVED
9/3/2024
OWRD

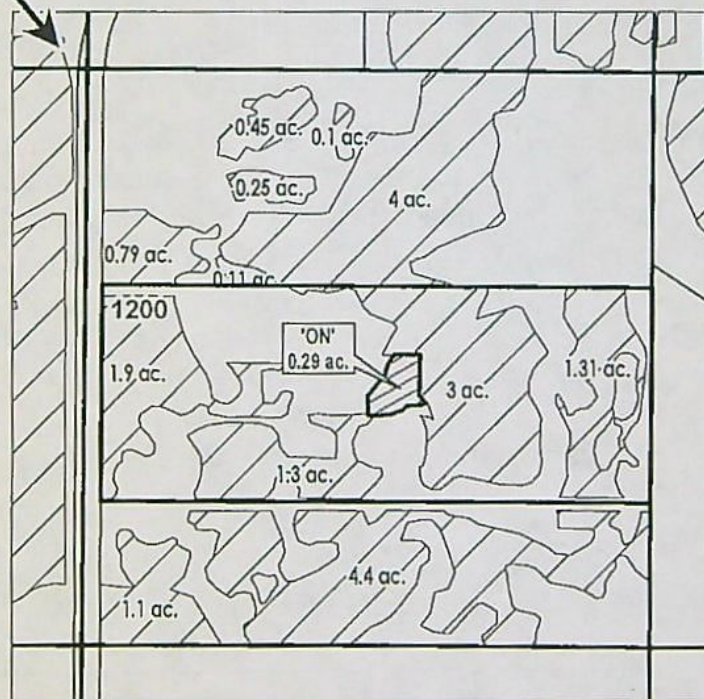
SCALE - 1" = 400'





NW 1/4 OF THE SE 1/4

OWRD #: T-13884

C 1/4 COR



 ON LANDS
 EXISTING WATER RIGHTS



FINAL PROOF MAP

NAME: Forcier, Joshua

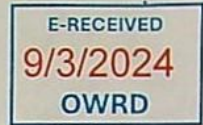
TAXLOT #: 1200

0.29 ACRES

DATE: 8/17/2023

FINAL PROOF SITE REPORT

Claim of Beneficial Use



Property Owner (Applicant): Gasper, Gary

Petition #: P-2021-003

Current Owner: _____

OWRD #: T-13884

Notice #: T. 2021.003

P.O.D	USE	HG	TRSQQTL	ACRES
	IRR	A-4-10-1	171214NWSE00400	0.23 ac.

- ☐ Person interview (if any): _____
- ☐ Method of Irrigation: SPRINKLER
- ☐ Use (crops produced): PASTURE
- ☐ Method used to calculate area irrigated: Visual/GPS
- ☐ Is beneficial use achieved: Yes
- ☐ Dated photos of beneficial use: YES
- ☐ Are there any mapping changes: _____
- ☐ Submit map changes to mapping for updates to ARC. Date submitted: _____
- ☐ Update QQ/TL changes in WWIN: _____
- ☐ Enter use into WWIN: _____

IF INCOMPLETE:

- ☐ Failure to Prove up: _____ acres of transferred water right
- ☐ Extension Filed: _____

NOTES:

1ST Review:

Irrigated pasture with pressurized system

2ND Review:

3RD Review (if not complete assess \$150.00 fee):

Final Inspection by: BAXTER D Date: 6/30/23

DESCHUTES COUNTY
SEC.14 T17S R12E

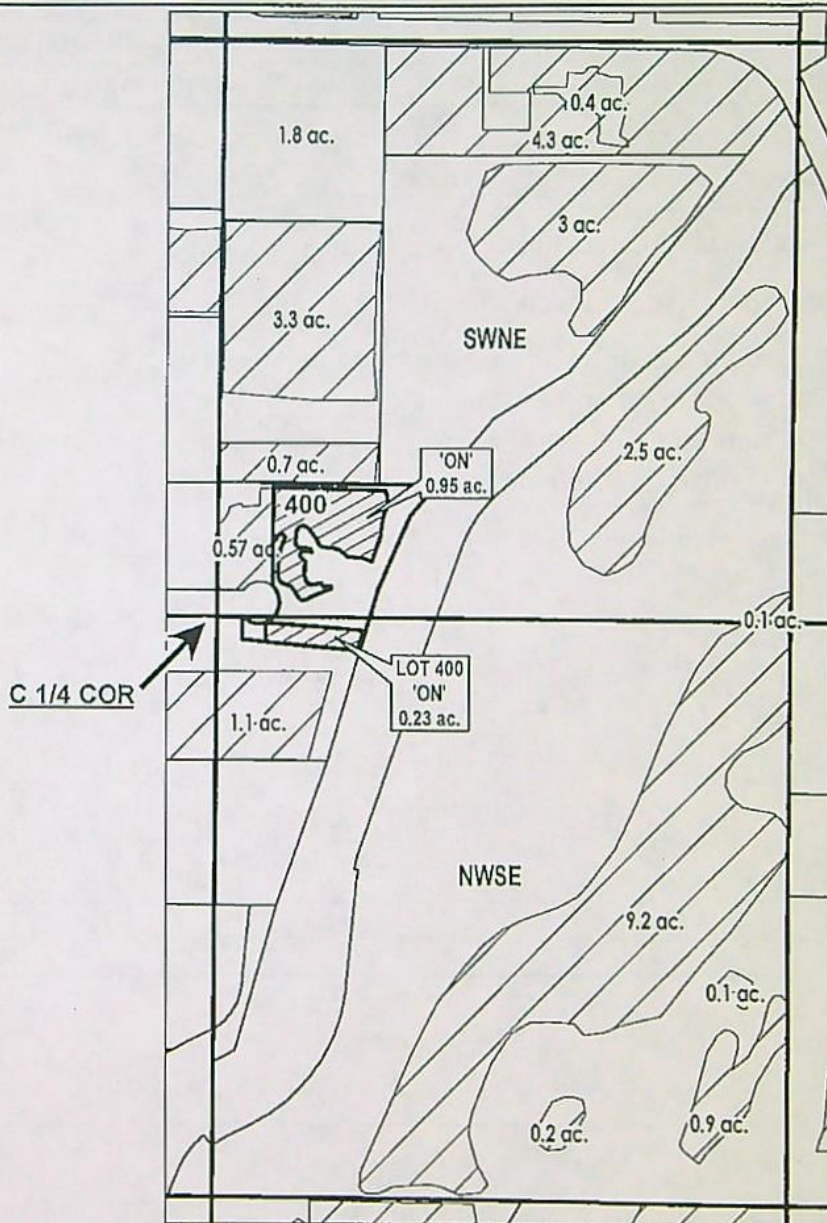
E-RECEIVED
9/3/2024
OWRD

SCALE - 1" = 400'



SW 1/4 OF THE NE 1/4 & NW 1/4 OF THE SE 1/4

OWRD #: T-13884



ON LANDS
EXISTING WATER RIGHTS
ac. PARCELS W/ WATER RIGHTS



FINAL PROOF MAP

NAME: GARY ALLEN GASPER JR. & ANA LAURA DUPONT GAYOSSO

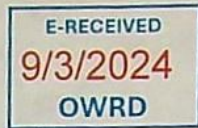
TAXLOT #: 400

1.18 ACRES

DATE: 6/29/2023

FINAL PROOF SITE REPORT

Claim of Beneficial Use



Property Owner (Applicant): Gasper, Gary

Petition #: P-2021-003

Current Owner: _____

OWRD #: T-13884

Notice #: T. 2021. 003

P.O.D	USE	HG	TRSQQTL	ACRES
	IRR	A-4-10-1	171214SWNE00400	0.95 ac.

- ☐ Person interview (if any): _____
- ☐ Method of Irrigation: SPRINKLER
- ☐ Use (crops produced): GRASS
- ☐ Method used to calculate area irrigated: Visual/GPS
- ☐ Is beneficial use achieved: Yes
- ☐ Dated photos of beneficial use: NO
- ☐ Are there any mapping changes: _____
- ☐ Submit map changes to mapping for updates to ARC. Date submitted: _____
- ☐ Update QQ/TL changes in WWIN: _____
- ☐ Enter use into WWIN: _____

IF INCOMPLETE:

- ☐ Failure to Prove up: _____ acres of transferred water right
- ☐ Extension Filed: _____

NOTES:

1ST Review:

Irrigating established lawn

2ND Review:

3RD Review (if not complete assess \$150.00 fee):

Final Inspection by: BAXTER D Date: 6/30/23

DESCHUTES COUNTY
SEC.31 T17S R13E

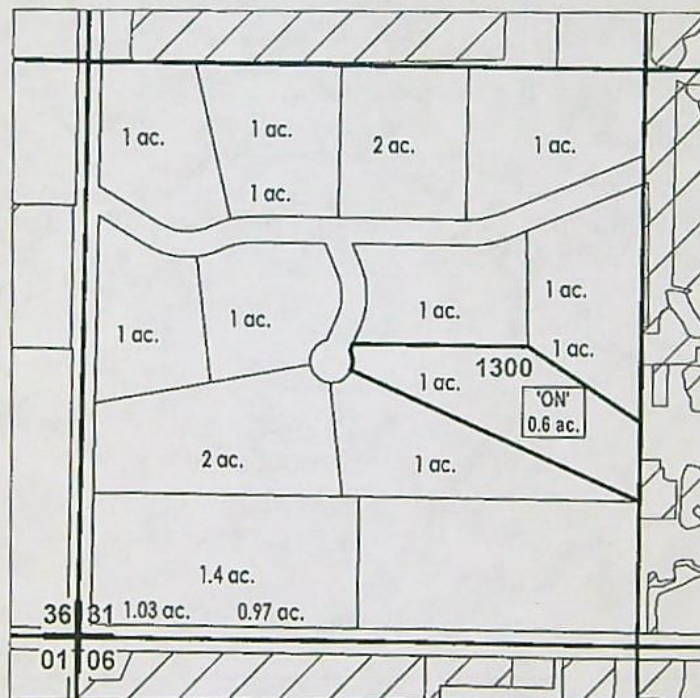
E-RECEIVED
9/3/2024
OWRD

SCALE - 1" = 400'



SW 1/4 OF THE SW 1/4

OWRD #: T-13884



ac. 'ON' LAND PARCELS
ac. PARCELS W/ WATER RIGHTS



FINAL PROOF MAP

NAME: Eidler, Eric

TAXLOT #: 1300

0.6 ACRES

DATE: 10/12/2023

FINAL PROOF SITE REPORT

Claim of Beneficial Use

E-RECEIVED
9/3/2024
OWRD

Property Owner (Applicant): Eidler, Eric

Petition #: P-2021-003

OWRD #: T-13884

Current Owner: _____

Notice #: T. 2021. 024

P.O.D	USE	HG	TRSQQTL	ACRES
	IRR	B-6	171331SWSW01300	0.6 ac.

- ☐ Person interview (if any): _____
- ☐ Method of Irrigation: Sprinkler + Deep Irrigation
- ☐ Use (crops produced): Fruit trees and grass
- ☐ Method used to calculate area irrigated: GPS
- ☐ Is beneficial use achieved: _____
- ☐ Dated photos of beneficial use: _____
- ☐ Are there any mapping changes: _____
- ☐ Submit map changes to mapping for updates to ARC. Date submitted: _____
- ☐ Update QQ/TL changes in WWIN: _____
- ☐ Enter use into WWIN: _____

IF INCOMPLETE:

- ☐ Failure to Prove up: _____ acres of transferred water right
- ☐ Extension Filed: _____

NOTES:

1ST Review:

2ND Review:

3RD Review (if not complete assess \$150.00 fee):

Final Inspection by: Carry P Date: 10/2/23

DESCHUTES COUNTY
SEC.27 T17S R14E

E-RECEIVED
9/3/2024
OWRD

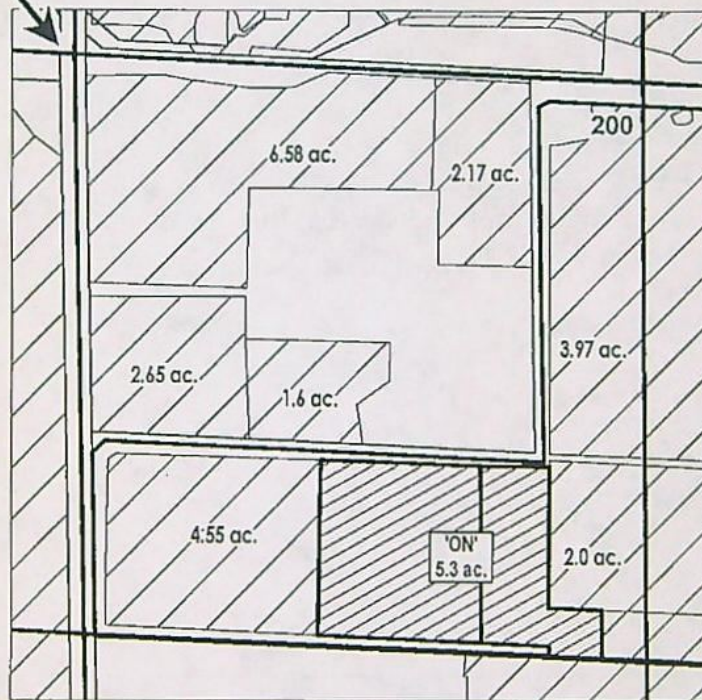
SCALE - 1" = 400'





NW 1/4 OF THE SW 1/4

OWRD #: T-13884

W 1/4 COR



 ON LANDS
 EXISTING WATER RIGHTS



FINAL PROOF MAP

NAME: Dynes, Luke A

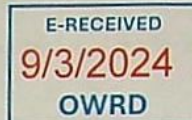
TAXLOT #: 200

5.3 ACRES

DATE: 7/7/2023

FINAL PROOF SITE REPORT

Claim of Beneficial Use



Property Owner (Applicant): Mulcahy, Richard/Denise

Petition #: P-2021-003

Current Owner: Luke Dynes

OWRD #: T-13884

Notice #: T-2021-021

P.O.D	USE	HG	TRSQQTL	ACRES
	IRR	H-20	171427NWSW00200	5.3 ac.

- ☐ Person interview (if any): _____
- ☐ Method of Irrigation: WHEEL LINE
- ☐ Use (crops produced): HAY
- ☐ Method used to calculate area irrigated: Visual/GPS
- ☐ Is beneficial use achieved: Yes
- ☐ Dated photos of beneficial use: YES
- ☐ Are there any mapping changes: _____
- ☐ Submit map changes to mapping for updates to ARC. Date submitted: _____
- ☐ Update QQ/TL changes in WWIN: _____
- ☐ Enter use into WWIN: _____

IF INCOMPLETE:

- ☐ Failure to Prove up: _____ acres of transferred water right
- ☐ Extension Filed: _____

NOTES:

1ST Review:

Irrigating established hay crop

2ND Review:

3RD Review (if not complete assess \$150.00 fee):

Final Inspection by: BAXTER D Date: 6/27/23

DESCHUTES COUNTY
SEC.02 T18S R12E

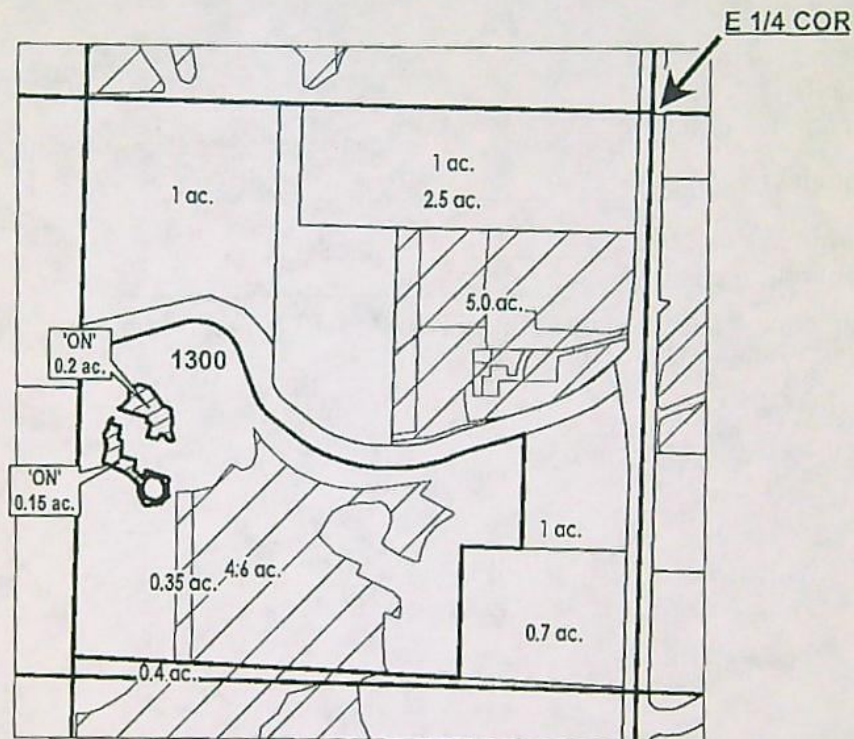
E-RECEIVED
9/3/2024
OWRD

SCALE - 1" = 400'



NE 1/4 OF THE SE 1/4

OWRD #: T-13884



- # ac. PARCELS W/ WATER RIGHTS
- EXISTING WATER RIGHTS
- ON LANDS



FINAL PROOF MAP

NAME: Vodak, David/Cammy

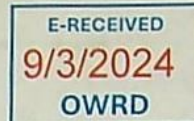
TAXLOT #: 1300

0.35 ACRES

DATE: 7/26/2023

FINAL PROOF SITE REPORT

Claim of Beneficial Use



Property Owner (Applicant): Vodak, David/Cammy

Petition #: P-2021-003

Current Owner: _____

OWRD #: T-13884

Notice #: T. 2021.022

P.O.D	USE	HG	TRSQQTL	ACRES
	IRR	COC-7	181202NESE01300	0.35 ac.

- ☐ Person interview (if any): _____
- ☐ Method of Irrigation: SPRINKLER
- ☐ Use (crops produced): YARD
- ☐ Method used to calculate area irrigated: Visual/GPS
- ☐ Is beneficial use achieved: Yes
- ☐ Dated photos of beneficial use: YES
- ☐ Are there any mapping changes: _____
- ☐ Submit map changes to mapping for updates to ARC. Date submitted: _____
- ☐ Update QQ/TL changes in WWIN: _____
- ☐ Enter use into WWIN: _____

IF INCOMPLETE:

- ☐ Failure to Prove up: _____ acres of transferred water right
- ☐ Extension Filed: _____

NOTES:

1ST Review:

Irrigating established lawn.

2ND Review:

3RD Review (if not complete assess \$150.00 fee):

Final Inspection by: BAXTER D

Date: 7/26/23

DESCHUTES COUNTY
SEC.05 T18S R13E

E-RECEIVED

9/3/2024

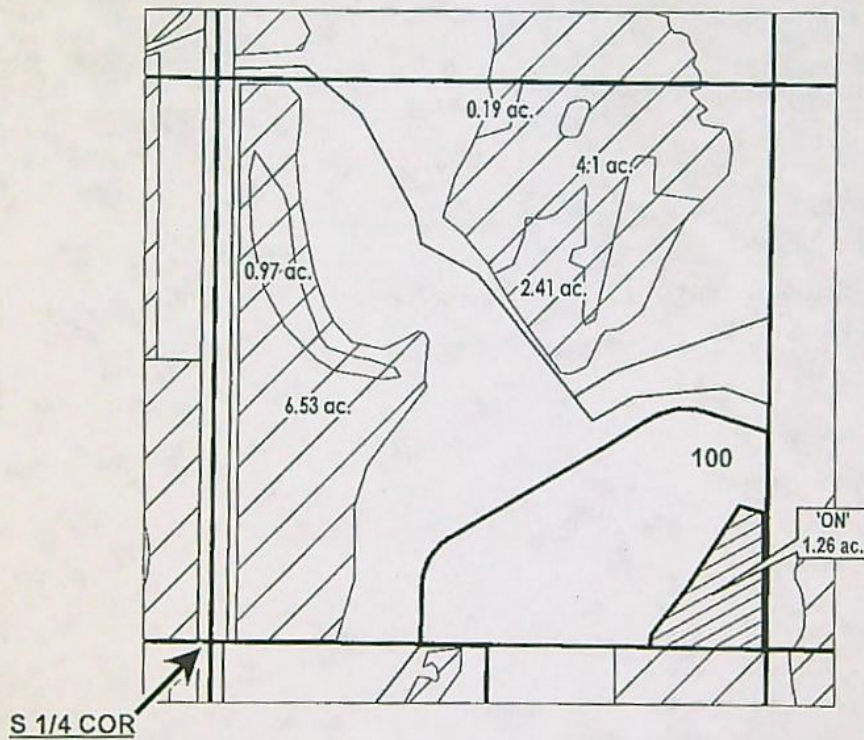
OWRD



SCALE - 1" = 400'



SW 1/4 OF THE SE 1/4

OWRD #: T-13884



 EXISTING WATER RIGHTS
 ON LANDS



FINAL PROOF MAP

NAME: Baney Corporation/ CURTIS A BANEY REVOCABLE LIVING TRUST

TAXLOT #: 100

1.26 ACRES

DATE: 7/26/2023

FINAL PROOF SITE REPORT

Claim of Beneficial Use

E-RECEIVED
9/3/2024
OWRD

Property Owner (Applicant): Baney, Curtis O. Trust

Petition #: P-2021-003

Current Owner: -

OWRD #: T-13884

Notice #: T-2021-023

P.O.D	USE	HG	TRSQQTL	ACRES
1	IRR	C-4*	181305SWSE00100	1.26 ac.

- ☐ Person interview (if any): _____
- ☐ Method of Irrigation: K LINE
- ☐ Use (crops produced): HAY
- ☐ Method used to calculate area irrigated: Visual/GPS
- ☐ Is beneficial use achieved: Yes
- ☐ Dated photos of beneficial use: YES
- ☐ Are there any mapping changes: _____
- ☐ Submit map changes to mapping for updates to ARC. Date submitted: _____
- ☐ Update QQ/TL changes in WWIN: _____
- ☐ Enter use into WWIN: _____

IF INCOMPLETE:

- ☐ Failure to Prove up: _____ acres of transferred water right
- ☐ Extension Filed: _____

NOTES:

1ST Review:

New seed growing with some established hay

2ND Review:

3RD Review (if not complete assess \$150.00 fee):

Final Inspection by: BAXTER D Date: 7/26/23

DESCHUTES COUNTY
SEC.06 T18S R13E

E-RECEIVED
9/3/2024
OWRD

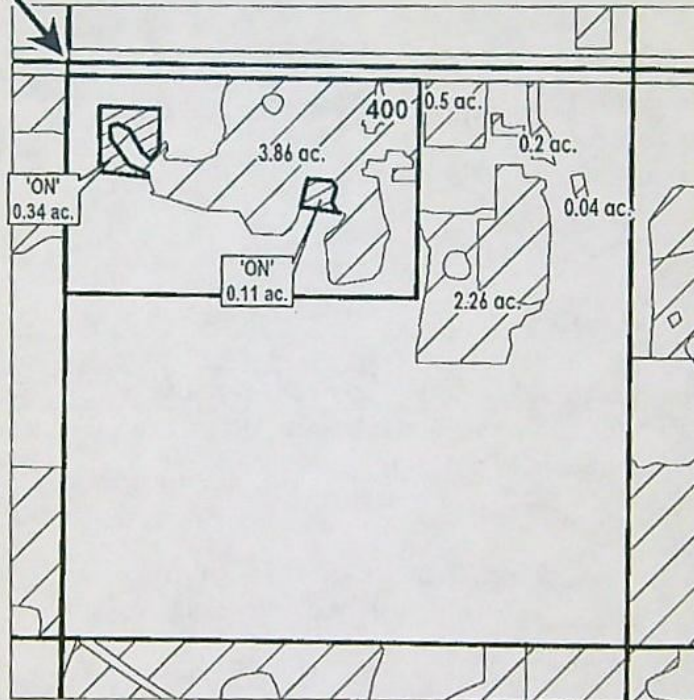
SCALE - 1" = 400'





NW 1/4 OF THE NE 1/4

OWRD #: T-13884

N 1/4 COR



 EXISTING WATER RIGHTS
 ON LANDS



FINAL PROOF MAP

NAME: Walters, Jason K

TAXLOT #: 400

0.45 ACRES

DATE: 7/17/2024

9/3/2024

OWRD

FINAL PROOF SITE REPORT

Claim of Beneficial Use

Property Owner (Applicant): Walters, Jason

Petition #: P-2021-003

Current Owner:

OWRD#: T-13884

Property Address: 22235 Bear Creek Rd Bend

Notice #: T-2021-027

POD	USE	HG	TWP	RNG	SEC	QQ	TAX LOT	ACRES
CO2	IRRIG	C-1-0	18	13	06	NWNE	400	0.45

- ☐ Person interviewed (if any): —
- ☐ Method of irrigation (pump, flood, etc): sprinkler
- ☐ Use (crops produced): lavender
- ☐ Method used to calculate area irrigated: GPS
- ☐ Is beneficial use achieved: Complete
- ☐ Dated photos of beneficial use: _____
- ☐ Are there any mapping changes: yes / completed 7-19-24
- o Submit map changes to mapping for updates to ARC. Date submitted: _____
- o Update QQ/TL changes in WWIN: _____
- ☐ Enter use into WWIN: _____

IF INCOMPLETE:

- ☐ Failure to Prove up _____ acres of transferred water right
- ☐ Extension Filed: _____

NOTES:1st Review:

2nd Review:

3rd Review (if not complete assess \$150 fee)

Final Inspection by: CPDate: 8-26-24

DESCHUTES COUNTY
SEC.06 T18S R13E

E-RECEIVED
9/3/2024
OWRD

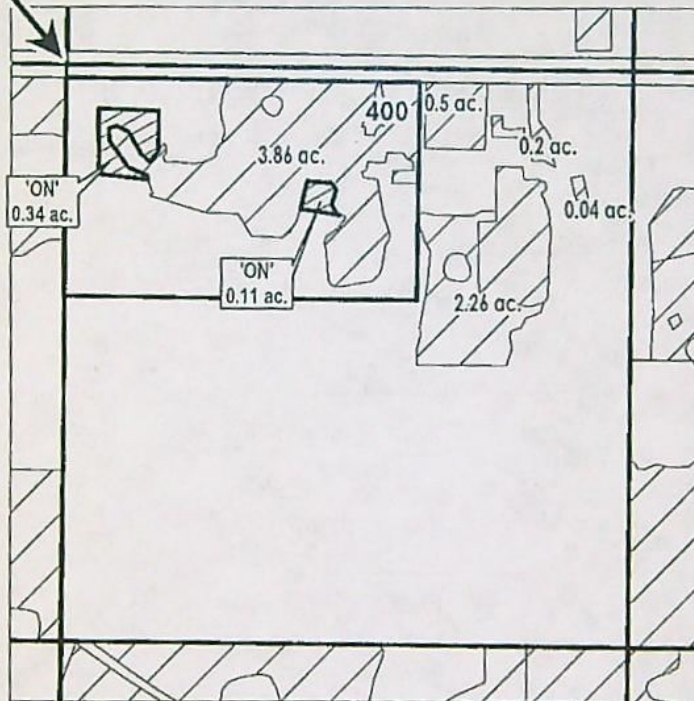
SCALE - 1" = 400'



NW 1/4 OF THE NE 1/4

OWRD #: T-13884

N 1/4 COR



EXISTING WATER RIGHTS
ON LANDS



FINAL PROOF MAP

NAME: Walters, Jason K

TAXLOT #: 400

0.45 ACRES

DATE: 7/17/2024

FINAL PROOF SITE REPORT

Claim of Beneficial Use

E-RECEIVED
9/3/2024
OWRD

Property Owner (Applicant): Thomas, William/Allison

Petition #: P-2021-003

OWRD #: T-13884

Current Owner: ~~Baldwin Family Trust~~
Dodds Rd. LLC

Notice #: T-2021-029

P.O.D	USE	HG	TRSQQTL	ACRES
	IRR	COC-25	181311NENW00404	0.36 ac.

- ☐ Person interview (if any): _____
- ☐ Method of Irrigation: Divot
- ☐ Use (crops produced): ALFALFA, Grass mix
- ☐ Method used to calculate area irrigated: Visual/Aerial photo
- ☐ Is beneficial use achieved: _____
- ☐ Dated photos of beneficial use: _____
- ☐ Are there any mapping changes: _____
- ☐ Submit map changes to mapping for updates to ARC. Date submitted: _____
- ☐ Update QQ/TL changes in WWIN: _____
- ☐ Enter use into WWIN: _____

IF INCOMPLETE:

- ☐ Failure to Prove up: _____ acres of transferred water right
- ☐ Extension Filed: _____

NOTES:

1ST Review:

2ND Review:

3RD Review (if not complete assess \$150.00 fee):

Final Inspection by: Cary P Date: 7/26/23

FINAL PROOF SITE REPORT

Claim of Beneficial Use

E-RECEIVED
9/3/2024
OWRD

Property Owner (Applicant): Thomas, William/Allison

Petition #: P-2021-003

Current Owner: Baldwin Family Trust
Dodds Rel. LLC

OWRD #: T-13884

Notice #: T-2021-029

P.O.D	USE	HG	TRSQQTL	ACRES
	IRR	COC-25	181311SENW00404	1.5 ac.

- ☐ Person interview (if any): _____
- ☐ Method of Irrigation: gold set hand line
- ☐ Use (crops produced): Orchard grass mix
- ☐ Method used to calculate area irrigated: GPS, manual
- ☐ Is beneficial use achieved: yes
- ☐ Dated photos of beneficial use: 8-9-24
- ☐ Are there any mapping changes: NO
- ☐ Submit map changes to mapping for updates to ARC. Date submitted: _____
- ☐ Update QQ/TL changes in WWIN: _____
- ☐ Enter use into WWIN: _____

IF INCOMPLETE:

- ☐ Failure to Prove up: _____ acres of transferred water right
- ☐ Extension Filed: _____

NOTES:

1ST Review:

2ND Review:

3RD Review (if not complete assess \$150.00 fee):

Final Inspection by: CP Date: 9-23-24

FINAL PROOF SITE REPORT

Claim of Beneficial Use

E-RECEIVED

9/3/2024

OWRD

Property Owner (Applicant): Thomas, William/AllisonPetition #: P-2021-003Current Owner: ~~Baldwin Family Trust~~OWRD #: T-13884Notice #: T-2021-029Dodds Rcl. LLC

P.O.D	USE	HG	TRSQQTL	ACRES
	IRR	COC-25	181311SWNW00404	0.95 ac.

- ☐ Person interview (if any): _____
- ☐ Method of Irrigation: Sprinklers / pivot
- ☐ Use (crops produced): Pasture mix
- ☐ Method used to calculate area irrigated: CYS + Field maps
- ☐ Is beneficial use achieved: yes
- ☐ Dated photos of beneficial use: 8-9-24
- ☐ Are there any mapping changes: no
- ☐ Submit map changes to mapping for updates to ARC. Date submitted: _____
- ☐ Update QQ/TL changes in WIN: _____
- ☐ Enter use into WIN: _____

IF INCOMPLETE:

- ☐ Failure to Prove up: _____ acres of transferred water right
- ☐ Extension Filed: _____

NOTES:

1ST Review:

2ND Review:

3RD Review (if not complete assess \$150.00 fee):



Final Inspection by: CPDate: 8-28-24
8-9-24

DESCHUTES COUNTY SEC.11 T18S R13E

E-RECEIVED
9/3/2024
OWRD

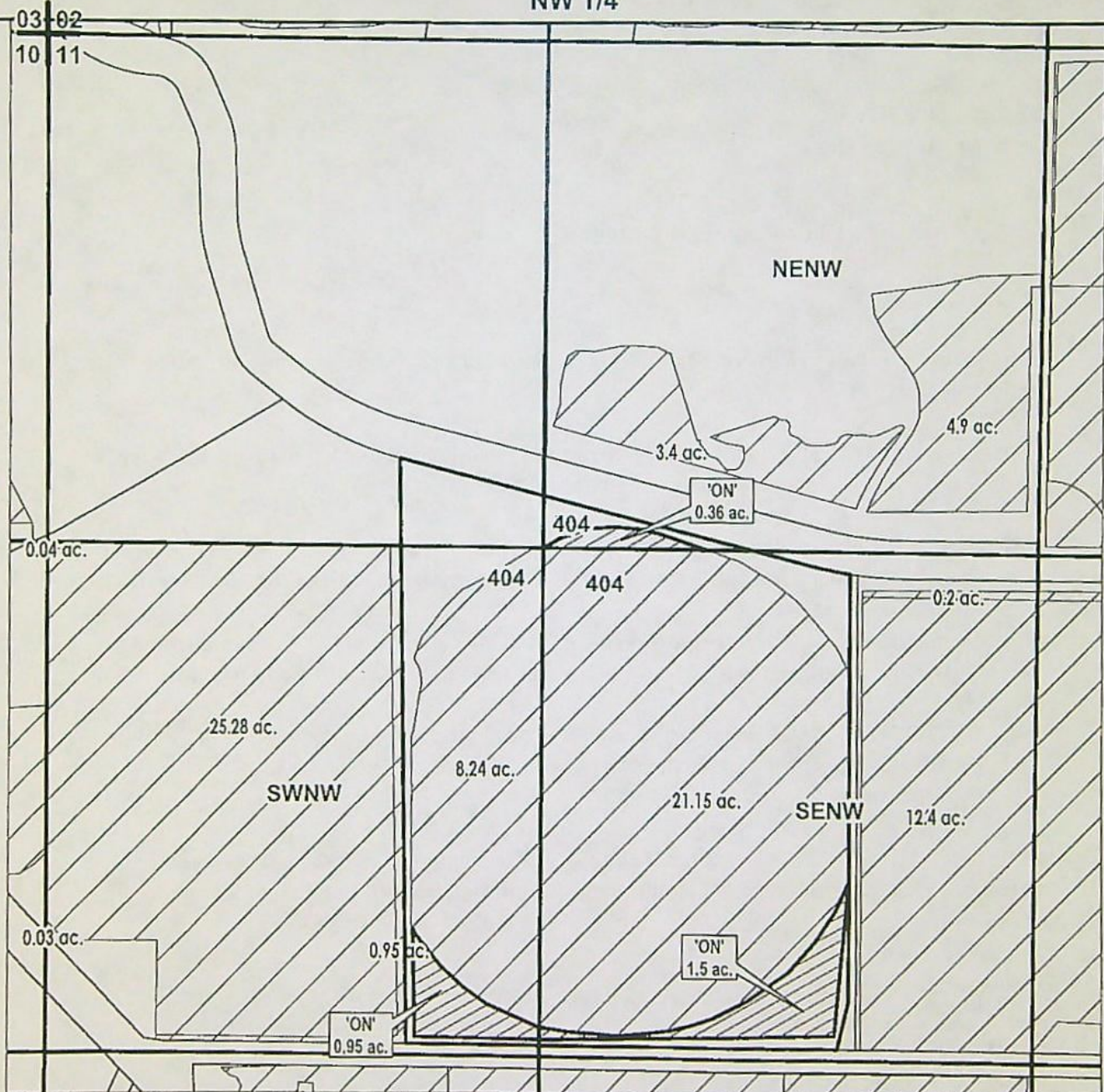
OWRD #: T-13884

SCALE - 1" = 400'

 ON LANDS
 EXISTING WATER RIGHTS



NW 1/4



FINAL PROOF MAP

NAME: Dodds Road LLC

TAXLOT #: 404

2.81 ACRES



DATE: 8/26/2024



SUPERSEDED

E-RECEIVED
9/3/2024
OWRD

August 30, 2024

Ann Reece
Oregon Water Resources Department
725 Summer St NE Ste A
Salem, OR 97301-1266

RE: Claim of Beneficial Use Transfer #T-13884

Dear Ann,

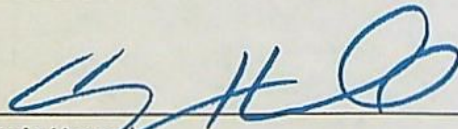
Central Oregon Irrigation District is submitting our claim of beneficial use for a permanent District transfer ("385").

Enclosed is a list of the authorized lands. Site reports are attached to each map and any specific details about the properties are contained in each site report.

Please Note: The below noted properties have had the following changes:

1. Ownership change for Authorized Place of Use: Segoviano, Cristian/Olga to Segoviano, Cristian/Vanessa
2. Ownership change for Authorized Place of Use: Mulcahy, Richard/Denise to Dynes, Luke
3. Ownership change for Authorized Place of Use: Thomas, William/Allison to Dodds Rd, LLC
4. 14-13-27 NWSW 500: Mapping adjustment to reflect place of use on QQ 14-13-27 SWSW 500. Adjustment determined at COBU site review. The ownership is Webb, Griffin/Samantha

The District certifies that it has inspected the place of use and confirms the change in place of use has been completed consistent with the terms and conditions of the final order approving the transfer.



Craig Horrell
Managing Director, Central Oregon Irrigation District

Date: 8.30.24

SUPERSEDED

TABLE 2. - PROPOSED PLACE OF USE

E-RECEIVED
9/3/2024
OWRD

Cert/Decree	Cert/Perm	TRANSFER NBR	POD	USE	TWP	RNG	SEC	QQ	LOT	ACRES	USER NAME	
PRIMARY	SUPP											
94956	76714	T-2021-017	#11	IRRIG	14	13	27	NWSW	00700	3.000	Eldridge, Ross/Kellie	
94956	76714	T-2021-018	#11	IRRIG	14	13	27	NWSW	00500	2.100	Webb, Griffin/Samantha	POU adjustment
94956	76714	T-2021-018	#11	IRRIG	14	13	27	SWSW	00500	0.900	Webb, Griffin/Samantha	POU adjustment
94956	76714	T-2021-019	#11	IRRIG	14	13	27	NWSW	00200	3.000	Segoviano, Cristian/Olga	Name change - Segoviano, Cristian/Vanessa
94956	76714	T-2021-025	#11	IRRIG	15	13	10	NWNE	00200	1.040	Segoviano, Rocio	
94956	76714	T-2021-026	#11	IRRIG	16	12	02	SESE	01300	0.120	Benz, Chad/Danielle	
94956	76714	T-2021-028	#11	IRRIG	16	12	11	NWSE	00103	0.060	Licitra, Roberta	
94956	76714	T-2021-028	#11	IRRIG	16	12	11	SENE	00104	0.130	Licitra, Roberta	
94956	76714	T-2021-028	#11	IRRIG	16	12	11	SWNE	00105	0.420	Licitra, Roberta	corrected TL 3-23-22 - notified OWRD
94956	76714	T-2021-028	#11	IRRIG	16	12	11	SWNE	00104	0.120	Licitra, Roberta	
94956	76714	T-2021-030	#11	IRRIG	16	12	35	NWSE	01200	0.290	Forcier, Joshua	
94956	76714	T-2021-003	#11	IRRIG	17	12	14	NWSE	00400	0.230	Gaspar, Gary	
94956	76714	T-2021-003	#11	IRRIG	17	12	14	SWNE	00400	0.950	Gaspar, Gary	
94956	76714	T-2021-024	#1	IRRIG	17	13	31	SWSW	01300	0.600	Eidler, Eric	
94956	76714	T-2021-004	#1	IRRIG	17	14	27	NWSW	00200	1.800	Mulcahy, Richard/Denise	Name change - Dynes, Luke
94956	76714	T-2021-021	#1	IRRIG	17	14	27	NWSW	00200	3.500	Mulcahy, Richard/Denise	Name change - Dynes, Luke
94956	76714	T-2021-022	#1	IRRIG	18	12	02	NESE	01300	0.350	Vodak, David/Cammy	
94956	76714	T-2021-023	#1	IRRIG	18	13	05	SWSE	00100	1.260	Baney, Curtis O. Trust	
94956	76714	T-2021-027	#1	IRRIG	18	13	06	NWNE	00400	0.450	Walters, Jason K	
94956	76714	T-2021-029	#1	IRRIG	18	13	11	NENW	00404	0.360	Thomas, William/Allison	Name change - Dodds Rd, LLC
94956	76714	T-2021-029	#1	IRRIG	18	13	11	SENE	00404	1.500	Thomas, William/Allison	Name change - Dodds Rd, LLC
94956	76714	T-2021-029	#1	IRRIG	18	13	11	SWNW	00404	0.950	Thomas, William/Allison	Name change - Dodds Rd, LLC
										23.130		

BEFORE THE WATER RESOURCES DEPARTMENT
OF THE STATE OF OREGON

In the Matter of Application for Extension)	FINAL ORDER APPROVING AN EXTENSION
of Time for Transfer Application T-13884,)	OF TIME FOR A DISTRICT PERMANENT
Deschutes and Crook Counties)	TRANSFER

Applicant

Central Oregon Irrigation District
1055 SW Lake Ct.
Redmond, OR 97756

Authority

Oregon Administrative Rules (OAR) 690-385-7000 (3) authorizes the Department to grant an extension of time to complete a transfer.

OAR 690-385-7200 establishes an application process and criteria for the review of extensions of time to complete a district transfer as authorized by a final order issued under OAR Division 385.

OAR 690-385-7200 (5) establishes that the Department may grant extensions for a 12 month time period, from October 1 to October 1. Extensions may be granted for longer time periods if the applicant can justify the need for a longer period of time by submission of pertinent evidence.

Findings of Fact

1. On October 16, 2023 the Department received an application for extension of time for Transfer Application T-13884.
2. On May 9, 2022, the Department signed an order, which was mailed on May 10, 2022, approving Transfer Application T-13884 to change places of use. The order was recorded in Special Order Volume 125, Pages 53-58. The order set a transfer completion date of October 1, 2023.
3. Since the approval of the transfer, the applicant has completed the change in place of use on 18.23 acres of the approved 23.13 acres.

NOTICE OF RIGHT TO PETITION FOR RECONSIDERATION OR JUDICIAL REVIEW

This is an order in other than a contested case. This order is subject to judicial review under ORS 183.484. Any petition for judicial review must be filed within the 60-day time period specified by ORS 183.484(2). Pursuant to ORS 536.075 and OAR 137-004-0080, you may petition for judicial review or petition the Director for reconsideration of this order. A petition for reconsideration may be granted or denied by the Director, and if no action is taken within 60 days following the date the petition was filed, the petition shall be deemed denied.

4. To fully complete the change, the applicant needs to finalize the change in place of use and make full beneficial use on the remaining 4.9 acres.
5. The applicant has requested that the time for completion of beneficial use be extended to October 1, 2024. Consistent with OAR 690-385-7200 (3), the Department will extend the transfer completion date to October 1, 2025.

Conclusions of Law

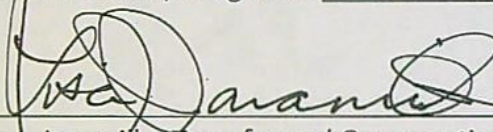
Pursuant to OAR 690-385-7200, the Director of the Water Resources Department concludes the applicant has shown reasonable diligence to complete the transfer within the time period established by the order approving Transfer Application T-13884.

Now, therefore, it is ORDERED:

The time for completion of the changes authorized by Transfer Application T-13884 shall be extended to **October 1, 2025**.

NOV 13 2023

Signed at Salem, Oregon on _____



Lisa J. Jaramillo, Transfer and Conservation Section Manager for
DOUGLAS E. WOODCOCK, ACTING DIRECTOR
Oregon Water Resources Department

Mailing date: **NOV 14 2023** _____

Oregon Water Resources Department

Date 10/11/2023 Bill Type Reference 2023 EXT APP FEE

Original Amt. 780.00

Balance Due 780.00

10/12/2023 Discount

Check Amount

Payment 780.00 780.00

32154

First Interstate Bank

RECEIVED

OCT 16 2023

OWRD

780.00

STATE OF OREGON
WATER RESOURCES DEPARTMENT725 Summer St. N.E. Ste. A
SALEM, OR 97301-4172
(503) 986-0900 / (503) 986-0904 (fax)

RECEIPT # 141778

INVOICE #

RECEIVED FROM: Central Oregon Irrigation District
BY:APPLICATION
PERMIT
TRANSFER T-13884

CASH: CHECK: # OTHER: (IDENTIFY)

TOTAL REC'D \$ 780.00

1083 TREASURY 4170 WRD MISC CASH ACCT

0407 COPIES \$

OTHER: (IDENTIFY) \$

0243 I/S Lease 0244 Muni Water Mgmt. Plan 0245 Cons. Water

4270 WRD OPERATING ACCT

MISCELLANEOUS

0407 COPY & TAPE FEES \$

0410 RESEARCH FEES \$

0408 MISC REVENUE: (IDENTIFY) \$

TC162 DEPOSIT LIAB. (IDENTIFY) \$

0240 EXTENSION OF TIME \$ 780.00

WATER RIGHTS:

EXAM FEE

RECORD FEE

0201 SURFACE WATER \$ 0202 \$

0203 GROUND WATER \$ 0204 \$

0205 TRANSFER \$

WELL CONSTRUCTION

EXAM FEE

LICENSE FEE

0218 WELL DRILL CONSTRUCTOR \$ 0219 \$

LANDOWNER'S PERMIT 0220 \$

OTHER (IDENTIFY)

0536 TREASURY 0437 WELL CONST. START FEE

0211 WELL CONST START FEE \$ CARD#

0210 MONITORING WELLS \$ CARD#

OTHER (IDENTIFY)

0607 TREASURY 0467 HYDRO ACTIVITY LIC NUMBER

0233 POWER LICENSE FEE (FWWRD) \$

0231 HYDRO LICENSE FEE (FWWRD) \$

HYDRO APPLICATION \$

TREASURY OTHER / RDX

FUND TITLE

OBJ. CODE VENDOR #

DESCRIPTION \$

RECEIPT: 141778

DATED: 10/16/2023 BY: Lisa D. Miller

Distribution - White Copy - Customer, Yellow Copy - Fiscal, Blue Copy - File, Buff Copy - Fiscal



State of Oregon
Water Resources Department
725 Summer Street NE, Suite A
Salem, Oregon 97301-1271
(503) 986-0900

Application for Extension of Time for
Transfer of Water Right

Transfer Number: T- 13884

A summary of review criteria and procedures that are generally applicable to these applications is available at https://www.oregon.gov/owrd/WRDFormsPDF/transfer_extension_criteriareview.pdf

Applicant = Transfer Holder of Record*		Contact Name	Phone No.
Central Oregon Irrigation District		Gina Brooksbank	541-548-6047
Address			Fax No.
1055 SW Lake Ct.			
City	State	Zip	E-Mail
Redmond	OR	97756	gbrooksbank@coid.org
Report Prepared By	Title	Contact Information	
Gina Brooksbank	Water Rights Manager	gbrooksbank@coid.org	

*The applicant must be the transfer holder of record. If the applicant is not the transfer holder of record, the applicant must request an assignment of interest prior to submitting the transfer extension application. Alternatively, the request for assignment may be submitted simultaneously with the extension application. Separate checks for the fees is helpful. Links to assignment forms: <https://www.oregon.gov/owrd/WRDFormsPDF/assign.pdf>, https://www.oregon.gov/owrd/WRDFormsPDF/Assign_by_proof.pdf
Contact information about assignments is available at <https://www.oregon.gov/owrd/programs/WaterRights/Permits/Assignment/Pages/default.aspx>

To the WATER RESOURCES DIRECTOR OF OREGON:

1. I/WE, THE TRANSFER HOLDER(S) OF RECORD, do hereby make application for an extension of time within which to complete a change in (check all that apply):

- ☐ point(s) of diversion/appropriation
☒ place(s) of use
☐ character of use

under the terms of a final order of the Water Resources Director entered on 5/9/22 (month/day/year) for Transfer Number T- 13884.

2. THE FOLLOWING WORK HAS BEEN ACCOMPLISHED toward completion of the change within the time allowed, which expired on 10/1/23 (month/day/year):

18.23 acres have been accomplished. Please see attached table.

3. TO FULLY COMPLETE THE CHANGE, it will be necessary to accomplish the following:

4.90 acres requested for extension. Please see attached table.

(continue on next page)

RECEIVED
OCT 16 2023
OWRD

4. I/WE ARE REQUESTING THE TIME FOR COMPLETION be extended to October 1, 2024 (year).

Transfer extensions can be authorized for one (1) calendar year from October 1 to October 1 of each year, or up to five (5) years for transfers involving municipal or quasi-municipal uses, unless the applicant can justify the need for a longer period of time by submission of pertinent evidence. OAR 690-380-6020 (3) and OAR 690-385-7200 (5).

5. I/WE CERTIFY THAT TO THE BEST OF MY/OUR KNOWLEDGE the information contained in this application is true and accurate.

10/10/23

Date

Gina Brooksbank

Signature of Applicant(s), i.e., Transfer Holder(s) of Record

6. IN ORDER FOR AN APPLICATION TO BE COMPLETE, it must be accompanied by the required fee. See the Department's fee schedule at https://www.oregon.gov/owrd/WRDFormsPDF/fee_schedule.pdf or call (503) 986-0900.

7. MAIL THE COMPLETED APPLICATION AND FEE TO:

Oregon Water Resources Department
725 Summer Street NE, Suite A
Salem, OR 97301-1271

RECEIVED
OCT 16 2023
OWRD

T-13884 - Application of Extension of Time for Transfer of Water Right

2. T-13884 ACCOMPLISHED PLACE OF USE	Patron	Acres	Notes
P-2021-003	Eldridge, Ross/Kellie	3.00	Full Use
P-2021-003	Webb, Griffin/Samantha	1.84	Full Use
P-2021-003	Segoviano, Cristian/Olga - name change to Segoviano, Cristian/Vanessa	2.44	Full Use
P-2021-003	Segoviano, Rocio	1.04	Full Use
P-2021-003	Benz, Chad/Danielle	0.12	Full Use
P-2021-003	Forcier, Joshua	0.29	Full Use
P-2021-003	Gasper, Gary	1.18	Full Use
P-2021-003	Eidler, Eric	0.60	Full Use
P-2021-003	Mulcahy, Richard/Denise	5.30	Full Use
P-2021-003	Vodak, David/Cammy	0.35	Full Use
P-2021-003	Baney, Curtis O. Trust	1.26	Full Use
P-2021-003	Walters, Jason K	0.45	Full Use
P-2021-003	Thomas, William/Allison	0.36	Full Use
		18.23	
3. T-13884 EXTENSION REQUEST	Patron	Acres	Notes
P-2021-003	Webb, Griffin/Samantha	1.16	Not Complete
P-2021-003	Segoviano, Cristian/Olga - name change to Segoviano, Cristian/Vanessa	0.56	Not Complete
P-2021-003	Licitra, Roberta	0.73	Not Complete
P-2021-003	Thomas, William/Allison	2.45	Not Complete
		4.90	

RECEIVED
OCT 16 2023
OWRD



RECEIVED

OCT 16 2023

OWRD

October 12, 2023

Ann Reece
District Transfer Advisor
Oregon Water Resources Department
725 Summer St NE Ste A
Salem, OR 97301-1266

RE: APPLICATION FOR EXTENSION OF TIME TO COMPLETE A WATER TRANSFER

Dear Ann,

Enclosed please find an application for extension of time and check for the following transfer:

- T-13884

The required filing fee is attached. If you have any questions, please do not hesitate to contact me.

Sincerely,
Gina Brooksbank
Water Rights Manager
gbrooksbank@coid.org
541-548-6047

Encl.

Checklist for Transfer Extension Requests

If a transfer applicant needs more time to complete changes approved in a Transfer Final Order, a request for more time may be made by submitting a one page application form as shown below. See OAR 690-380-6020 (regular transfers) or OAR 690-385-7200 (district transfers)



Transfer 13884

APPLICATION FOR EXTENSION OF TIME FOR TRANSFER OF WATER RIGHT

A summary of review criteria and procedures that are generally applicable to these applications is available at http://www.oregon.gov/owrd/pubs/docs/forms/transfer_extension_criteriareview.pdf

To the WATER RESOURCES DIRECTOR OF OREGON:
I/We, _____

(Name of Applicant)

- ☒ Has a final order approving the transfer application been issued (NOT a permit amendment)?
- ☒ Have appropriate extension fees been submitted?
- ☒ Is the Transfer Extension request filled out?
- ☒ Is the Transfer Extension request signed by the transfer applicant of record (if not an assignment is needed)?
- ☒ Pull file.

After receipting, route the file and extension request to district support staff for entering into WRIS.

PHILLIPS Stacy H * WRD

From: GIFFIN Jeremy T * WRD
Sent: Wednesday, October 25, 2023 10:01 AM
To: PHILLIPS Stacy H * WRD
Cc: REECE Ann L * WRD
Subject: RE: Request for WM Comments for Transfer Extension (T-13884)

Categories: Extensions

I don't see why they shouldn't get an extension if this is the first request for these specific lands and most of the lands in the transfer (as an aggregate) have been completed. If the lands that were not finalized need a field visit I am happy to go look at the individual parcels.

Thank you,

Jeremy Giffin
Deschutes Basin Watermaster

From: PHILLIPS Stacy H * WRD <Stacy.H.PHILLIPS@water.oregon.gov>
Sent: Monday, October 23, 2023 1:04 PM
To: GIFFIN Jeremy T * WRD <Jeremy.T.GIFFIN@water.oregon.gov>
Cc: REECE Ann L * WRD <Ann.L.REECE@water.oregon.gov>
Subject: Request for WM Comments for Transfer Extension (T-13884)
Importance: High

Hey Jeremy,

Please look over the attached documents for me regarding an extension for this transfer.

Thanks,

Stacy H. Phillips

Natural Resource Specialist 2, Permit Amendment Caseworker

725 Summer Street NE, Suite A, Salem, OR 97301

Office: 503-986-0898 | Work Cell: 503-979-9948



Integrity | Service | Technical Excellence | Teamwork | Forward-Looking



Oregon
Kate Brown, Governor

Water Resources Department

725 Summer St NE, Suite A

Salem, OR 97301

(503) 986-0900

Fax (503) 986-0904

May 9, 2022

CENTRAL OREGON IRRIGATION DISTRICT
1055 SW LAKE COURT
REDMOND, OR 97756

REFERENCE: District Transfer T-13884

Enclosed is a copy of the final order approving your District Transfer.

The time allowed to complete the transfer is specified in the final order. You are required to submit a claim of beneficial use to this Department within one year of the date you complete the change(s) or within one year of the completion date authorized final order whichever comes first. If necessary, you may request more time by filing for transfer extension. All extensions are subject to approval.

To file a claim please include:

1. A CLAIM OF BENEFICIAL USE form
2. A CLAIM OF BENEFICIAL USE SITE REPORT
3. A Claim of Beneficial Use Map (this map does not need to be prepared by a Certified Water Rights Examiner (CWRE))

All forms needed to file a claim for a district transfer are available at

<https://www.oregon.gov/OWRD/programs/WaterRights/Transfers/DistTransfer/Pages/Forms.aspx>

If you have any questions related to the approval of this transfer, you may contact your caseworker Ann Reece by telephone at (503) 979-3214 or by e-mail at Ann.L.Reece@water.oregon.gov.

Sincerely,

Julie C. Baustian

Water Right Services Support

Transfers and Conservation Section

cc: Jeremy T. Giffin, Watermaster Dist. # 11 (via email)

Enclosure

BEFORE THE WATER RESOURCES DEPARTMENT
OF THE
STATE OF OREGON

In the Matter of Transfer Application)	FINAL ORDER APPROVING
T-13884, Deschutes and Crook Counties)	A DISTRICT PERMANENT TRANSFER FOR
)	PLACE OF USE

Authority

Oregon Revised Statutes (ORS) 540.570 to 540.580 establish the process in which a district may submit a request to transfer a water right within district boundaries. Oregon Administrative Rule (OAR) Chapter 690, Division 385 implements the statutes and provides the Department's procedures and criteria for evaluating district transfer applications.

Applicant

CENTRAL OREGON IRRIGATION DISTRICT
1055 SW LAKE CT.
REDMOND, OR 97756

Findings of Fact

1. On December 30, 2021, Central Oregon Irrigation District (COID) filed a district transfer application to permanently change the places of use under Certificates 94956 and 76714. The Department assigned the application number T-13884.
2. Notice of the District Permanent Transfer Application was published on January 11, 2022, pursuant to ORS 540.580 and OAR 690-385-4400. No comments were filed in response to the notice.
3. The U.S. Bureau of Reclamation was notified of the transfer application on January 11, 2022. No comments were received within 90 days of the notification.
4. The portion of the first right to be transferred is as follows:
Certificate: 94956 in the name of CENTRAL OREGON IRRIGATION DISTRICT (confirmed by decree of the Circuit Court of the State of Oregon for Deschutes County)
Use: IRRIGATION of 23.13 acres
Priority Dates: OCTOBER 31, 1900 and DECEMBER 2, 1907
Seasons of Use: Season 1: April 1 through April 30 & October 1 through October 31
Season 2: May 1 through May 14 & September 16 through September 30
Season 3: May 15 through September 15

This final order in a contested case and is subject to judicial review by the Court of Appeals under ORS 183.482. Any petition for judicial review must be filed within the 60-day time period specified by ORS 183.482(1). Pursuant to ORS 536.075(2) and OAR 137-003-0675, you may petition for judicial review or petition the Director for reconsideration of this order. A petition for reconsideration may be granted or denied by the Director, and if no action is taken within 60 days following the date the petition was filed, the petition shall be deemed denied.

Within 20 days after this final order is issued (i.e., mailing date), the district or any protestant may file with the commission exceptions to the final order. The commission shall issue an order granting or denying the exceptions within 30 days after receiving the exceptions. ORS 540.580(10).

Maximum Quantity (Rate) that can be applied to an acre:

Season 1: Limited to 1/80 cubic foot per second (cfs) per acre

Season 2: Limited to 1/60 cfs per acre

Season 3: Limited to 1/32.4 cfs per acre

Maximum Duty that can be applied to an acre:

Not to exceed 9.91 acre-feet (af) per acre per year.

The above listed rates and duty reflect allowance of a 45% transmission loss as determined by decree of the Circuit Court of Deschutes County, dated March 24, 1933. Those lands not served from the district main canal systems, but by direct pumping from the Deschutes River, are not allowed the 45% transmission loss.

Source: The DESCHUTES RIVER, tributary to the COLUMBIA RIVER

Authorized Points of Diversion:

POD	Twp	Rng	Mer	Sec	Q-Q	Measured Distances
1	18 S	11 E	WM	13	SW NE	CENTRAL OREGON CANAL: 1520 FEET SOUTH AND 1535 FEET WEST FROM THE NE CORNER OF SECTION 13
11	17 S	12 E	WM	29	SE NE	COID NORTH CANAL: 850 FEET NORTH AND 630 FEET WEST FROM THE E1/4 CORNER OF SECTION 29

Authorized Place of Use:

IRRIGATION									
Twp	Rng	Mer	Sec	Q-Q	Acres	Tax Lot	Water User	Notice	POD
14 S	13 E	WM	27	NW SW	3.00	700	ELDRIDGE	2021-017	11
14 S	13 E	WM	27	NW SW	3.00	200	SEGOVIANO	2021-019	11
14 S	13 E	WM	27	NW SW	3.00	500	WEBB	2021-018	11
15 S	13 E	WM	4	NW NE	1.18	200	COID-QUITCLAIM	2021-003	11
15 S	13 E	WM	10	NW NE	1.04	200	SEGOVIANO	2021-025	11
16 S	12 E	WM	2	SE SE	0.12	1300	BENZ	2021-026	11
16 S	12 E	WM	11	SE NE	0.73	104	LICITRA	2021-028	11
16 S	12 E	WM	35	NW SE	0.29	1200	FORCIER	2021-030	11
17 S	12 E	WM	27	SW SW	1.26	7900	MAVERICK	2021-023	1
17 S	12 E	WM	34	SW SE	0.60	700	COID - QUITCLAIM	2021-024	1
17 S	13 E	WM	27	NE SW	1.00	200	SMITH	2021-004	1
17 S	14 E	WM	27	NE SW	0.52	200	MULCAHY	2021-004	1
17 S	14 E	WM	27	NW SW	0.28	200	MULCAHY	2021-004	1
18 S	12 E	WM	2	NE SE	0.35	1300	VODAK	2021-022	1
18 S	13 E	WM	6	NW NE	0.45	400	WALTERS	2021-027	1
18 S	13 E	WM	11	NE NW	2.20	404	THOMAS	2021-029	1
18 S	13 E	WM	11	SW NW	0.61	404	THOMAS	2021-029	1
18 S	14 E	WM	8	SE SE	3.50	200	FLOYD	2021-021	1
Total:					23.13				

5. Transfer Application T-13884 proposes to change the place of use to:

Proposed Place of Use:

IRRIGATION									
Twp	Rng	Mer	Sec	Q-Q	Acres	Tax Lot	Water User	Notice	POD
14 S	13 E	WM	27	NW SW	3.00	700	ELDRIDGE	2021-017	11
14 S	13 E	WM	27	NW SW	3.00	200	SEGOVIANO	2021-019	11
14 S	13 E	WM	27	NW SW	3.00	500	WEBB	2021-018	11
15 S	13 E	WM	10	NW NE	1.04	200	SEGOVIANO	2021-025	11
16 S	12 E	WM	2	SE SE	0.12	1300	BENZ	2021-026	11
16 S	12 E	WM	11	SW NE	0.12	104	LICITRA	2021-028	11
16 S	12 E	WM	11	SW NE	0.42	105	LICITRA	2021-028	11
16 S	12 E	WM	11	SE NE	0.13	104	LICITRA	2021-028	11
16 S	12 E	WM	11	NW SE	0.06	103	LICITRA	2021-028	11
16 S	12 E	WM	35	NW SE	0.29	1200	FORCIER	2021-030	11
17 S	12 E	WM	14	SW NE	0.95	400	GASPER	2021-003	11
17 S	12 E	WM	14	NW SE	0.23	400	GASPER	2021-003	11
17 S	13 E	WM	31	SW SW	0.60	1300	ELDER	2021-024	1
17 S	14 E	WM	27	NW SW	1.80	200	MULCAHY	2021-004	1
17 S	14 E	WM	27	NW SW	3.50	200	MULCAHY	2021-021	1
18 S	12 E	WM	2	NE SE	0.35	1300	VODAK	2021-022	1
18 S	13 E	WM	5	SW SE	1.26	100	CURTIS A BANEY TRUST	2021-023	1
18 S	13 E	WM	6	NW NE	0.45	400	WALTERS	2021-027	1
18 S	13 E	WM	11	NE NW	0.36	404	THOMAS	2021-029	1
18 S	13 E	WM	11	SW NW	0.95	404	THOMAS	2021-029	1
18 S	13 E	WM	11	SE NW	1.50	404	THOMAS	2021-029	1
Total:					23.13				

6. The portion of the second right to be transferred is as follows:

Certificate: 76714 in the name of CENTRAL OREGON IRRIGATION DISTRICT (perfected under Permit S-23256)

Use: SUPPLEMENTAL IRRIGATION of 23.13 acres

Priority Date: FEBRUARY 28, 1913

Limit/Duty: Limited to 50,000 acre-feet of stored water only. The appropriation shall be limited to the duty of water as set out in the modified supplemental decree of the circuit court dated March 24, 1933 in the matter of the determination of the relative rights to the use of the waters of the Deschutes River and its tributaries; provided further that the amount of water allowed herein, together with the amount secured under any other right existing for the same lands shall not exceed the limitation allowed herein, and shall be further limited to the terms of an inter-district contract dated January 4, 1938.

Source: CRANE PRAIRIE RESERVOIR, constructed under Permit R-1687, a tributary of the DESCHUTES RIVER

Authorized Point of Diversion:

Twp	Rng	Mer	Sec	Q-Q	POD Name
21 S	8 E	WM	17	NE NE	CRANE PRAIRIE RESERVOIR DAM

Authorized Place of Use:

SUPPLEMENTAL IRRIGATION								
Twp	Rng	Mer	Sec	Q-Q	Acres	Tax Lot	Water User	Notice
14 S	13 E	WM	27	NW SW	3.00	700	ELDRIDGE	2021-017
14 S	13 E	WM	27	NW SW	3.00	200	SEGOVIANO	2021-019
14 S	13 E	WM	27	NW SW	3.00	500	WEBB	2021-018
15 S	13 E	WM	4	NW NE	1.18	200	COID-QUITCLAIM	2021-003
15 S	13 E	WM	10	NW NE	1.04	200	SEGOVIANO	2021-025
16 S	12 E	WM	2	SE SE	0.12	1300	BENZ	2021-026
16 S	12 E	WM	11	SE NE	0.73	104	LICITRA	2021-028
16 S	12 E	WM	35	NW SE	0.29	1200	FORCIER	2021-030
17 S	12 E	WM	27	SW SW	1.26	7900	MAVERICK	2021-023
17 S	12 E	WM	34	SW SE	0.60	700	COID - QUITCLAIM	2021-024
17 S	13 E	WM	27	NE SW	1.00	200	SMITH	2021-004
17 S	14 E	WM	27	NE SW	0.52	200	MULCAHY	2021-004
17 S	14 E	WM	27	NW SW	0.28	200	MULCAHY	2021-004
18 S	12 E	WM	2	NE SE	0.35	1300	VODAK	2021-022
18 S	13 E	WM	6	NW NE	0.45	400	WALTERS	2021-027
18 S	13 E	WM	11	NE NW	2.20	404	THOMAS	2021-029
18 S	13 E	WM	11	SW NW	0.61	404	THOMAS	2021-029
18 S	14 E	WM	8	SE SE	3.50	200	FLOYD	2021-021
Total:					23.13			

7. Transfer Application T-13884 proposes to change the place of use to:

Proposed Place of Use:

SUPPLEMENTAL IRRIGATION								
Twp	Rng	Mer	Sec	Q-Q	Acres	Tax Lot	Water User	Notice
14 S	13 E	WM	27	NW SW	3.00	700	ELDRIDGE	2021-017
14 S	13 E	WM	27	NW SW	3.00	200	SEGOVIANO	2021-019
14 S	13 E	WM	27	NW SW	3.00	500	WEBB	2021-018
15 S	13 E	WM	10	NW NE	1.04	200	SEGOVIANO	2021-025
16 S	12 E	WM	2	SE SE	0.12	1300	BENZ	2021-026
16 S	12 E	WM	11	SW NE	0.12	104	LICITRA	2021-028
16 S	12 E	WM	11	SW NE	0.42	105	LICITRA	2021-028
16 S	12 E	WM	11	SE NE	0.13	104	LICITRA	2021-028
16 S	12 E	WM	11	NW SE	0.06	103	LICITRA	2021-028
16 S	12 E	WM	35	NW SE	0.29	1200	FORCIER	2021-030
17 S	12 E	WM	14	SW NE	0.95	400	GASPER	2021-003
17 S	12 E	WM	14	NW SE	0.23	400	GASPER	2021-003
17 S	13 E	WM	31	SW SW	0.60	1300	ELDER	2021-024
17 S	14 E	WM	27	NW SW	1.80	200	MULCAHY	2021-004
17 S	14 E	WM	27	NW SW	3.50	200	MULCAHY	2021-021
18 S	12 E	WM	2	NE SE	0.35	1300	VODAK	2021-022
18 S	13 E	WM	5	SW SE	1.26	100	CURTIS O BANEY TRUST	2021-023
18 S	13 E	WM	6	NW NE	0.45	400	WALTERS	2021-027
18 S	13 E	WM	11	NE NW	0.36	404	THOMAS	2021-029
18 S	13 E	WM	11	SW NW	0.95	404	THOMAS	2021-029
18 S	13 E	WM	11	SE NW	1.50	404	THOMAS	2021-029
Total:					23.13			

8. The Department finds that the district permanent transfer application was submitted according to ORS 540.580 and OAR 690-385-4000, contains the information required under OARs 690-385-4200 and 690-385-2000, and includes maps meeting the requirements of OARs 690-385-4300 and 690-385-2200.
9. The Department finds that the proposed district permanent transfer meets all the criteria set forth in ORS 540.580 and OAR 690-385-4000.
10. The proposed change in places of use will not result in enlargement of the right as defined in OAR 690-385-0100(4).
11. The proposed change in places of use will not result in injury to other water rights as defined in OAR 690-385-0100(6).
12. Any other applicable requirements for district permanent water right transfers are met as required in OAR 690-385-4500.

Conclusions of Law


The proposed change in places of use as proposed in Transfer Application T-13884 comply with and satisfy the requirements of ORS 540.580 and OAR 690-385-4500.

Now, therefore, it is ORDERED:

1. The proposed change in places of use to the water rights evidenced by Certificates 94956 and 76714 are approved.
2. The places of use from which the water rights are transferred off by Transfer T-13884 shall no longer be irrigated and are cancelled from Certificates 94956 and 76714.
3. The right to the use of the water at the place of use NOT modified by this order is restricted to beneficial and is subject to all other conditions and limitations contained in Certificates 94956 and 76714, and any related decree.
4. The district shall maintain and operate the existing measurement device and shall make such improvements as may be required by the Department.
5. Full beneficial use of the water shall be made, consistent with the terms of this order, on or before **October 1, 2023**. A Claim of Beneficial Use shall be submitted by COID to the Department within one year after the deadline for completion of the changes and full beneficial use of the water.

6. Water right Certificates 94956 and 76714 are modified. After satisfactory proof of completion has been determined by the Department, superseding water right certificates will be issued when the Department determines it is necessary for record keeping.

Dated in Salem, Oregon on MAY 09 2022.



Lisa J. Jaramillo, Transfer and Conservation Section Manager for
THOMAS M. BYLER, DIRECTOR
Oregon Water Resources Department

Mailing Date: MAY 10 2022



Oregon
Kate Brown, Governor

Water Resources Department
725 Summer St NE, Suite A
Salem, OR 97301
(503) 986-0900
Fax (503) 986-0904

January 12, 2022

CENTRAL OREGON IRRIGATION DISTRICT
1055 SW LAKE COURT
REDMOND, OR 97756

Reference: District Permanent Transfer T-13884

On December 30, 2021, we received your district transfer application requesting PLACE OF USE changes. The application was accompanied by \$1970.00. Your receipt number 137196 is enclosed.

By copy of this letter, we are asking the Watermaster for their report regarding the potential for injury to existing water rights which may be caused by the change.

This application will be published on the Department's weekly notice dated January 11, 2022, viewable at http://apps.wrd.state.or.us/apps/misc/wrd_notice_view/?notice_id=21. A copy of the application can be assessed through this public notice link. Pursuant to Oregon administrative rules, the Department is requesting public comments on the recently filed district transfer application listed above. Comments may be submitted by any interested persons within 30 days of the weekly notice publication date. Comments must be received by the Department on or before February 10, 2022. For details on how to file comments please refer to the Department's weekly notice. Details for filing protests, if applicable, are also noted on the weekly notice.

If you have any questions, please call the Transfer Section, (503) 979-9931.

cc: Watermaster # 11, Jeremy T. Giffin (*via email*)

File

Enclosure

CENTRAL OREGON IRRIGATION DISTRICT

Payee Oregon Water Resources
Vendor ID OWRD

Account #:

24844

24844
12/27/2021

Invoice	Description	Discount	Amount
OWRD2	P-2021-003 WATER TRANSFER FEE	\$0.00	\$1,970.00

RECEIVED

DEC 30 2021

OWRD

Total :

\$0.00

\$1,970.00

STATE OF OREGON
WATER RESOURCES DEPARTMENT
725 Summer St. N.E. Ste. A
SALEM, OR 97301-4172
(503) 986-0900 / (503) 986-0904 (fax)

RECEIPT # **137196** INVOICE # _____

RECEIVED FROM: Central Oregon Irrigation District APPLICATION _____
BY: _____ PERMIT _____
CASH: ☐ CHECK: # 24844 OTHER: (IDENTIFY) _____ TRANSFER T-13884
☐ TOTAL REC'D \$ 1,970.00

1083 TREASURY 4170 WRD MISC CASH ACCT

0407 COPIES \$ _____
OTHER: (IDENTIFY) \$ _____
0243 I/S Lease _____ 0244 Muni Water Mgmt. Plan _____ 0245 Cons. Water _____

4270 WRD OPERATING ACCT

MISCELLANEOUS 46110

0407 COPY & TAPE FEES \$ _____
0410 RESEARCH FEES \$ _____
0408 MISC REVENUE: (IDENTIFY) _____ \$ _____
TC162 DEPOSIT LIAB. (IDENTIFY) _____ \$ _____
0240 EXTENSION OF TIME \$ _____

WATER RIGHTS:

0201 SURFACE WATER \$ _____ EXAM FEE 0202 \$ _____
0203 GROUND WATER \$ _____ 0204 \$ _____
0205 TRANSFER \$ 1,970.00

WELL CONSTRUCTION

0218 WELL DRILL CONSTRUCTOR \$ _____ EXAM FEE 0219 \$ _____
LANDOWNER'S PERMIT 0220 \$ _____

OTHER (IDENTIFY) _____

0536 TREASURY 0437 WELL CONST. START FEE

0211 WELL CONST START FEE \$ _____ CARD# _____
0210 MONITORING WELLS \$ _____ CARD# _____
OTHER (IDENTIFY) _____

0607 TREASURY 0467 HYDRO ACTIVITY LIC NUMBER

0233 POWER LICENSE FEE (FW/WRD) \$ _____
0231 HYDRO LICENSE FEE (FW/WRD) \$ _____
HYDRO APPLICATION \$ _____

TREASURY OTHER / RDX

FUND _____ TITLE _____
OBJ. CODE _____ VENDOR # _____
DESCRIPTION _____ \$ _____

RECEIPT: **137196** DATED: 12-30-2021 BY: [Signature]



Oregon Water Resources Department
725 Summer Street NE, Suite A
Salem Oregon 97301-1266
(503) 986-0900
www.wrd.state.or.us

Application for **RECEIVED**
District Permanent **DEC 30 2021**
Water Right **OWRD**

P-2021-003

Transfer

Please type or print legibly in dark ink. If your application is incomplete or inaccurate, we will return it to you. If any requested information does not apply to your application, insert "N/A" to indicate "Not Applicable." As you complete this form, please refer to notes and guidance included on the application. A summary of review criteria and procedures that are generally applicable to the application is available at www.wrd.state.or.us/OWRD/PUBS/forms.shtml#app_criteria_review.

Change in Place of Use Only

1A. APPLICANT INFORMATION

IRRIGATION DISTRICT CENTRAL OREGON IRRIGATION DISTRICT		PHONE NO. 541-548-6047	ADDITIONAL CONTACT NO. LESLIE CLARK
ADDRESS 1055 SW LAKE COURT		COUNTY DESCHUTES	
CITY REDMOND	STATE OR	ZIP 97756	E-MAIL lesliec@coid.org
BY PROVIDING AN E-MAIL ADDRESS, CONSENT IS GIVEN TO RECEIVE ALL CORRESPONDENCE FROM THE DEPARTMENT ELECTRONICALLY. COPIES OF THE FINAL ORDER DOCUMENTS WILL ALSO BE MAILED.			

1B. AGENT INFORMATION

AGENT/BUSINESS NAME		PHONE NO.	ADDITIONAL CONTACT NO.
ADDRESS		FAX NO.	
CITY	STATE	ZIP	E-MAIL
BY PROVIDING AN E-MAIL ADDRESS, CONSENT IS GIVEN TO RECEIVE ALL CORRESPONDENCE FROM THE DEPARTMENT ELECTRONICALLY. COPIES OF THE FINAL ORDER DOCUMENTS WILL ALSO BE MAILED.			

2. PROPOSED CHANGE(S) TO WATER RIGHT(S)

- List **all** water rights to be affected by this transfer. Indicate the certificate, permit, decree or other identifying number(s) in the table below: (Attach additional pages as necessary.)

	Certificate	Permit / Previous Transfer	Decree
1.	94956	-	PRIMARY
2.	76714	-	SUPPLEMENTAL
3.		-	
4.		-	
5.		-	
6.		-	

13884

RECEIVED

DEC 30 2021

OWRD

3. ATTACHMENTS

Check each of the following **attachments** included with this application. The application will be returned if all required attachments are not included.

<p>Supplemental Form A –</p> <p>Description of Proposed Change(s) to a Water Right</p> <p><input checked="" type="checkbox"/> A <u>separate</u> Supplemental Form A is enclosed for <u>each</u> water right to be affected by this transfer.</p> <p>Map</p> <p><input checked="" type="checkbox"/> Permanent Transfer A map meeting the requirements of OAR 690-385-3300 must be included but need not be prepared by a Certified Water Right Examiner (CWRE).</p>	<p>Fees:</p> <p><input checked="" type="checkbox"/> Amount enclosed: \$1,970 mailed. See the Department's Fee Schedule at www.wrd.state.or.us or call (503) 986-0900.</p> <p>Land Use Compatibility Statement</p> <p><input type="checkbox"/> The Land Use Information Form is <u>not</u> required if water is to be diverted, conveyed and/or used only on federal lands or if <u>ALL</u> of the following apply: a) a change in place of use only, b) a change that does not involve the placement or modification of structures, c) the use of water is for irrigation only and d) the use is located within an irrigation district or an exclusive farm use zone.</p>
---	---

4. SIGNATURES

The district certifies the following:

- (1) The water rights proposed for transfer are water rights subject to transfer and are not subject to forfeiture for nonuse under ORS 540.610;
- (2) Each user affected by the proposed transfer has provided written authorization for the transfer and such authorization is on file with the district;
- (3) For lands which are no longer irrigated or susceptible of irrigation that are included in this transfer under the authority of ORS 540.572 and OAR 690-385-5000, notices as required under ORS 572 and OAR 690-385-5100 have been given to the user and any security interest holder of record of intent to transfer the right and the user was provided an opportunity to resolve the matter in the manner described by ORS 540.572 and OAR 690-385-5400 and 690-385-5600.
- (4) On behalf of the district, I affirm to the best of my knowledge the information contained in this application is true and accurate.


District Manager signature

OR

Craig Horrell
name (print)

12.21.2021
date

Authorized District Representative signature

name (print)

date

Before submitting your application to the Department, be sure you have:

- Answered each question completely.
- Included all the required attachments.
- Included a check payable to the Oregon Water Resources Department for the appropriate amount.

13884

TABLE 1. - AUTHORIZED PLACE OF USE

Cert/Decree	Cert/Perm											
PRIMARY	SUPP	TRANSFER NBR	POD	USE	TWP	RNG	SEC	QQ	LOT	ACRES	USER NAME	
94956	76714	T-2021-017	#11	IRRIG	14	13	27	NWSW	00700	3.000	Eldridge, Ross/Kellie	
94956	76714	T-2021-018	#11	IRRIG	14	13	27	NWSW	00500	3.000	Webb, Griffin/Samantha	
94956	76714	T-2021-019	#11	IRRIG	14	13	27	NWSW	00200	3.000	Segoviano, Cristian/Olga	
94956	76714	T-2021-003	#11	IRRIG	15	13	04	NWNE	00200	1.180	COID/Quitclaim	
94956	76714	T-2021-025	#11	IRRIG	15	13	10	NWNE	00200	1.040	Segoviano, Rocio	
94956	76714	T-2021-026	#11	IRRIG	16	12	02	SESE	01300	0.120	Benz, Chad/Danielle	
94956	76714	T-2021-028	#11	IRRIG	16	12	11	SENE	00104	0.730	Licitra, Roberta	
94956	76714	T-2021-030	#11	IRRIG	16	12	35	NWSE	01200	0.290	Forcier, Joshua	
94956	76714	T-2021-023	#1	IRRIG	17	12	27	SWSW	07900	1.260	Maverick Properties, LLC	
94956	76714	T-2021-024	#1	IRRIG	17	12	34	SWSE	00700	0.600	COID/Quitclaim	
94956	76714	T-2021-004	#1	IRRIG	17	13	27	NESW	00200	1.000	Smith, Larry Milton	
94956	76714	T-2021-004	#1	IRRIG	17	14	27	NESW	00200	0.520	Mulcahy, Richard/Denise	
94956	76714	T-2021-004	#1	IRRIG	17	14	27	NWSW	00200	0.280	Mulcahy, Richard/Denise	
94956	76714	T-2021-022	#1	IRRIG	18	12	02	NESE	01300	0.350	Vodak, David/Cammy	
94956	76714	T-2021-027	#1	IRRIG	18	13	06	NWNE	00400	0.450	Walters, Jason K	
94956	76714	T-2021-029	#1	IRRIG	18	13	11	NENW	00404	2.200	Thomas, William/Allison	
94956	76714	T-2021-029	#1	IRRIG	18	13	11	SWNW	00404	0.610	Thomas, William/Allison	
94956	76714	T-2021-021	#1	IRRIG	18	14	08	SESE	00200	3.500	Floyd, James/Katherine	
										23.130		

RECEIVED

DEC 30 2021

OWRD

13884

TABLE 2. - PROPOSED PLACE OF USE

Cert/Decree	Cert/Perm	TRANSFER	POD	USE	TWP	RNG	SEC	QQ	LOT	ACRES	USER NAME
PRIMARY	SUPP	NBR									
94956	76714	T-2021-017	#11	IRRIG	14	13	27	NWSW	00700	3.000	Eldridge, Ross/Kellie
94956	76714	T-2021-018	#11	IRRIG	14	13	27	NWSW	00500	3.000	Webb, Griffin/Samantha
94956	76714	T-2021-019	#11	IRRIG	14	13	27	NWSW	00200	3.000	Segoviano, Cristian/Olga
94956	76714	T-2021-025	#11	IRRIG	15	13	10	NWNE	00200	1.040	Segoviano, Rocio
94956	76714	T-2021-026	#11	IRRIG	16	12	02	SESE	01300	0.120	Benz, Chad/Danielle
94956	76714	T-2021-028	#11	IRRIG	16	12	11	NWSE	00103	0.060	Licitra, Roberta
94956	76714	T-2021-028	#11	IRRIG	16	12	11	SENE	00104	0.130	Licitra, Roberta
94956	76714	T-2021-028	#11	IRRIG	16	12	11	SWNE	00105	0.420	Licitra, Roberta
94956	76714	T-2021-028	#11	IRRIG	16	12	11	SWNE	00104	0.120	Licitra, Roberta
94956	76714	T-2021-030	#11	IRRIG	16	12	35	NWSE	01200	0.290	Forcier, Joshua
94956	76714	T-2021-003	#11	IRRIG	17	12	14	NWSE	00400	0.230	Gasper, Gary
94956	76714	T-2021-003	#11	IRRIG	17	12	14	SWNE	00400	0.950	Gasper, Gary
94956	76714	T-2021-024	#1	IRRIG	17	13	31	SWSW	01300	0.600	Eidler, Eric
94956	76714	T-2021-004	#1	IRRIG	17	14	27	NWSW	00200	1.800	Mulcahy, Richard/Denise
94956	76714	T-2021-021	#1	IRRIG	17	14	27	NWSW	00200	3.500	Mulcahy, Richard/Denise
94956	76714	T-2021-022	#1	IRRIG	18	12	02	NESE	01300	0.350	Vodak, David/Cammy
94956	76714	T-2021-023	#1	IRRIG	18	13	05	SWSE	00100	1.260	Baney, Curtis O. Trust
94956	76714	T-2021-027	#1	IRRIG	18	13	06	NWNE	00400	0.450	Walters, Jason K
94956	76714	T-2021-029	#1	IRRIG	18	13	11	NENW	00404	0.360	Thomas, William/Allison
94956	76714	T-2021-029	#1	IRRIG	18	13	11	SENW	00404	1.500	Thomas, William/Allison
94956	76714	T-2021-029	#1	IRRIG	18	13	11	SWNW	00404	0.950	Thomas, William/Allison
										23.130	

SUPERSEDED

TABLE 2. - PROPOSED PLACE OF USE

SUPERSEDED

Cert/Decece	Cert/Perm											
PRIMARY	SUPP	TRANSFER NBR	POD	USE	TWP	RNG	SEC	QQ	LOT	ACRES	USER NAME	
94956	76714	T-2021-017	#11	IRRIG	14	13	27	NWSW	00700	3.000	Eldridge, Ross/Kellie	
94956	76714	T-2021-018	#11	IRRIG	14	13	27	NWSW	00500	3.000	Webb, Griffin/Samantha	
94956	76714	T-2021-019	#11	IRRIG	14	13	27	NWSW	00200	3.000	Segoviano, Cristian/Olga	
94956	76714	T-2021-025	#11	IRRIG	15	13	10	NWNE	00200	1.040	Segoviano, Rocio	
94956	76714	T-2021-026	#11	IRRIG	16	12	02	SESE	01300	0.120	Benz, Chad/Danielle	
94956	76714	T-2021-028	#11	IRRIG	16	12	11	NWSE	00103	0.060	Licitra, Roberta	
94956	76714	T-2021-028	#11	IRRIG	16	12	11	SENE	00104	0.130	Licitra, Roberta	
94956	76714	T-2021-028	#11	IRRIG	16	12	11	SWNE	00106	0.420	Licitra, Roberta	
94956	76714	T-2021-028	#11	IRRIG	16	12	11	SWNE	00104	0.120	Licitra, Roberta	
94956	76714	T-2021-030	#11	IRRIG	16	12	35	NWSE	01200	0.290	Forcier, Joshua	
94956	76714	T-2021-003	#11	IRRIG	17	12	14	NWSE	00400	0.230	Gasper, Gary	
94956	76714	T-2021-003	#11	IRRIG	17	12	14	SWNE	00400	0.950	Gasper, Gary	
94956	76714	T-2021-024	#1	IRRIG	17	13	31	SWSW	01300	0.600	Eidler, Eric	
94956	76714	T-2021-004	#1	IRRIG	17	14	27	NWSW	00200	1.800	Mulcahy, Richard/Denise	
94956	76714	T-2021-021	#1	IRRIG	17	14	27	NWSW	00200	3.500	Mulcahy, Richard/Denise	
94956	76714	T-2021-022	#1	IRRIG	18	12	02	NESE	01300	0.350	Vodak, David/Cammy	
94956	76714	T-2021-023	#1	IRRIG	18	13	05	SWSE	00100	1.260	Baney, Curtis O. Trust	
94956	76714	T-2021-027	#1	IRRIG	18	13	06	NWNE	00400	0.450	Walters, Jason K	
94956	76714	T-2021-029	#1	IRRIG	18	13	11	NENW	00404	0.360	Thomas, William/Allison	
94956	76714	T-2021-029	#1	IRRIG	18	13	11	SENW	00404	1.500	Thomas, William/Allison	
94956	76714	T-2021-029	#1	IRRIG	18	13	11	SWNW	00404	0.950	Thomas, William/Allison	
										23.130		

13884

RECEIVED

DEC 30 2021

OWRD



District Permanent Water Right Transfer Application
Supplemental Form A

RECEIVED

DEC 30 2021

OWRD

DESCRIPTION OF PROPOSED CHANGE(S) TO A WATER RIGHT

List only one water right per page. A separate Supplemental Form A must be completed for each certificate, permit, decree, or other right involved in the proposed transfer.

Attach additional copies of Supplemental Form A as needed to describe other certificates, permits, decrees or other rights involved in this transfer.

1. CURRENT WATER RIGHT INFORMATION

Water Right Subject to Transfer (check and complete one of the following):

<input checked="" type="checkbox"/> Certificated Right	94956	
	Certificate Number	
<input type="checkbox"/> Adjudicated, Non-certificated Right		
	Name of Decree	Page Number
<input type="checkbox"/> Permit for which Proof has been Approved	-	
	Permit Number	Date Claim of Beneficial Use Submitted
<input type="checkbox"/> Transferred Right for which Proof has been Filed	-	
	Previous Transfer Number	Date Claim of Beneficial Use Submitted
<input type="checkbox"/> Permit for Supplemental Irrigation	-	
	Permit Number	

- Name on Permit, Certificate, or Decree: CENTRAL OREGON IRRIGATION DISTRICT
- Priority Date(s): OCTOBER 31, 1900 & DECEMBER 2, 1907

If there are **multiple Priority Dates** identified on the water right, any information provided in Supplemental Form A of this application must identify which priority date is associated with each of the authorized points of diversion or appropriation and places of use.

Source(s) of Water to be Affected by Transfer: DESCHUTES RIVER

Tributary to: COLUMBIA RIVER

- Are there **other water rights**, Permits or Ground Water Registrations associated with this land?
☒ Yes ☐ No

If "Yes", what are the Permit, Registration or Certificate Numbers? 76714

13884

Any "layered" water use or a right that is supplemental to a primary right proposed for transfer **must be included in the transfer or be cancelled.**

RECEIVED

DEC 30 2021

OWRD

13884

▪ Certificate Number or other identifying number: 94956

The following information must be provided only for those points of diversion or appropriation that are involved in the transfer.

If a point of diversion or appropriation is not numbered on the decree or water right certificate or permit, assign it a unique number in the following table (e.g. POD #1 or POA(well) #1). Use the number to refer to the point of diversion or appropriation serving the place of use described in Tables I and II. Note: Permanent district transfers do not allow for a change in point of diversion or appropriation to serve the proposed place of use.

Government lot and donation land claim numbers must be included in the table below **only** if the information is reflected on the existing water right.

Location of Existing Authorized Point(s) of Diversion (POD) or Appropriation (POA):

(i.e., the allowed point(s) of diversion or appropriation listed on the water right for the "FROM" or "OFF" lands)

AUTHORIZED POINT(S) of DIVERSION (POD) or APPROPRIATION (POA)							
POD# or POA#	TWP	RNG	SEC	QQ	DLC	GOV'T LOT	MEASURED DISTANCES
1	18 S	11 E	13	SW			CENTRAL OREGON CANAL: 1520' SOUTH AND 1535' WEST FROM THE NE CORNER OF SECTION 13
11	17 S	12 E	29	SE NE			NORTH CANAL: 850' NORTH AND 630' WEST FROM THE E 1/4 CORNER OF SECTION 29

13884

RECEIVED

DEC 30 2021

OWRD



District Permanent Water Right Transfer Application
Supplemental Form A

RECEIVED

DEC 30 2021

OWRD

DESCRIPTION OF PROPOSED CHANGE(S) TO A WATER RIGHT

List only one water right per page. A separate Supplemental Form A must be completed for each certificate, permit, decree, or other right involved in the proposed transfer.

Attach additional copies of Supplemental Form A as needed to describe other certificates, permits, decrees or other rights involved in this transfer.

1. CURRENT WATER RIGHT INFORMATION

Water Right Subject to Transfer (check and complete one of the following):

<input checked="" type="checkbox"/> Certificated Right	76714	
	Certificate Number	
<input type="checkbox"/> Adjudicated, Non-certificated Right	Name of Decree	Page Number
<input type="checkbox"/> Permit for which Proof has been Approved	-	-
	Permit Number	Date Claim of Beneficial Use Submitted
<input type="checkbox"/> Transferred Right for which Proof has been Filed	-	-
	Previous Transfer Number	Date Claim of Beneficial Use Submitted
<input type="checkbox"/> Permit for Supplemental Irrigation	-	-
	Permit Number	

- Name on Permit, Certificate, or Decree: CENTRAL OREGON IRRIGATION DISTRICT
- Priority Date(s): FEBRUARY 28, 1913

If there are **multiple Priority Dates** identified on the water right, any information provided in Supplemental Form A of this application must identify which priority date is associated with each of the authorized points of diversion or appropriation and places of use.

Source(s) of Water to be Affected by Transfer: CRANE PRAIRIE RESERVOIR

Tributary to: DESCHUTES RIVER

- Are there **other water rights**, Permits or Ground Water Registrations associated with this land?
☒ Yes ☐ No

If "Yes", what are the Permit, Registration or Certificate Numbers? 94956

13884

Any "layered" water use or a right that is supplemental to a primary right proposed for transfer **must be included in the transfer or be cancelled.**

RECEIVED

• DEC 30 2021

: OWRD

13884

- Certificate Number or other identifying number: 76714

The following information must be provided only for those points of diversion or appropriation that are involved in the transfer.

If a point of diversion or appropriation is not numbered on the decree or water right certificate or permit, assign it a unique number in the following table (e.g. POD #1 or POA(well) #1). Use the number to refer to the point of diversion or appropriation serving the place of use described in Tables I and II. Note: Permanent district transfers do not allow for a change in point of diversion or appropriation to serve the proposed place of use.

Government lot and donation land claim numbers must be included in the table below **only** if the information is reflected on the existing water right.

Location of Existing Authorized Point(s) of Diversion (POD) or Appropriation (POA):

(i.e., the allowed point(s) of diversion or appropriation listed on the water right for the "FROM" or "OFF" lands)

AUTHORIZED POINT(S) of DIVERSION (POD) or APPROPRIATION (POA)							
POD# or POA#	TWP	RNG	SEC	QQ	DLC	GOV'T LOT	MEASURED DISTANCES
	21 S	8 E	17	NE NE			CRANE PRAIRIE RESERVOIR DAM

13884

RECEIVED

DEC 30 2021

OWRD

DESCHUTES COUNTY SEC.35 T16S R12E

SCALE - 1" = 400'



NW 1/4 OF THE SE 1/4

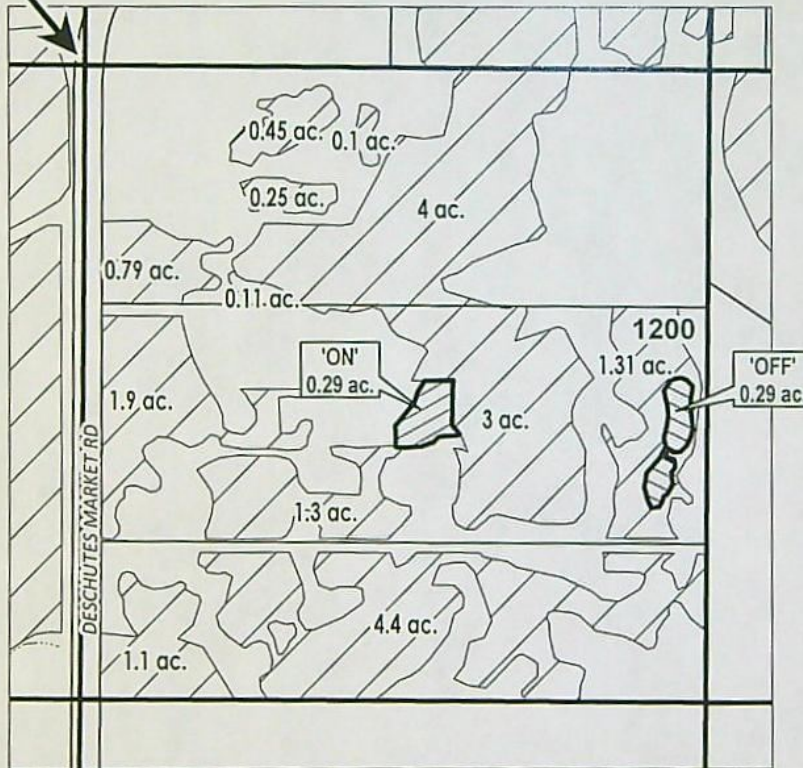
RECEIVED

DEC 30 2021

OWRD

DISTRICT INTERNAL
NOTICE #: T-2021-030

C 1/4 COR



"OFF/ON" MAP

	EXISTING WATER RIGHTS
	OFF LANDS
	ON LANDS



APPLICATION FOR WATER RIGHTS TRANSFER

NAME: Joshua R. Forcier Revocable Trust

13884

TAXLOT #: 1200

0.29 ACRES

DATE: 10/18/2021

DESCHUTES COUNTY
SEC.11 T18S R13E

RECEIVED

DEC 30 2021

SCALE - 1" = 400'






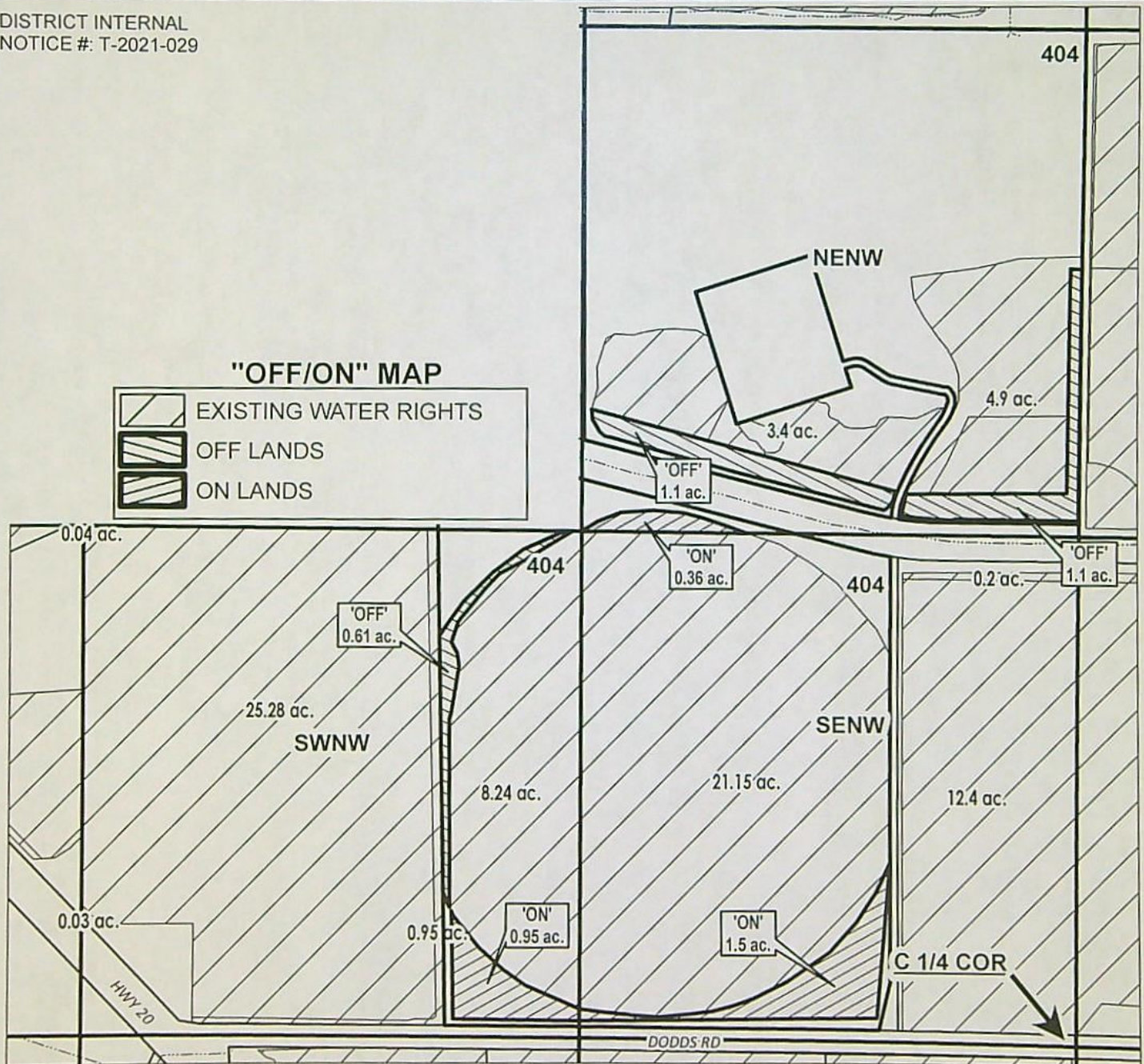
OWRD

NE 1/4 OF THE NW 1/4 & SW 1/4 OF THE NW 1/4 &
SE 1/4 OF THE NW 1/4

DISTRICT INTERNAL
NOTICE #: T-2021-029

"OFF/ON" MAP

-  EXISTING WATER RIGHTS
-  OFF LANDS
-  ON LANDS



APPLICATION FOR WATER RIGHTS TRANSFER
13884

NAME: ALLISON ANN THOMAS

TAXLOT #: 404

2.81 ACRES

DATE: 10/13/2021

DESCHUTES COUNTY
SEC.11 T16S R12E

SCALE - 1" = 400'

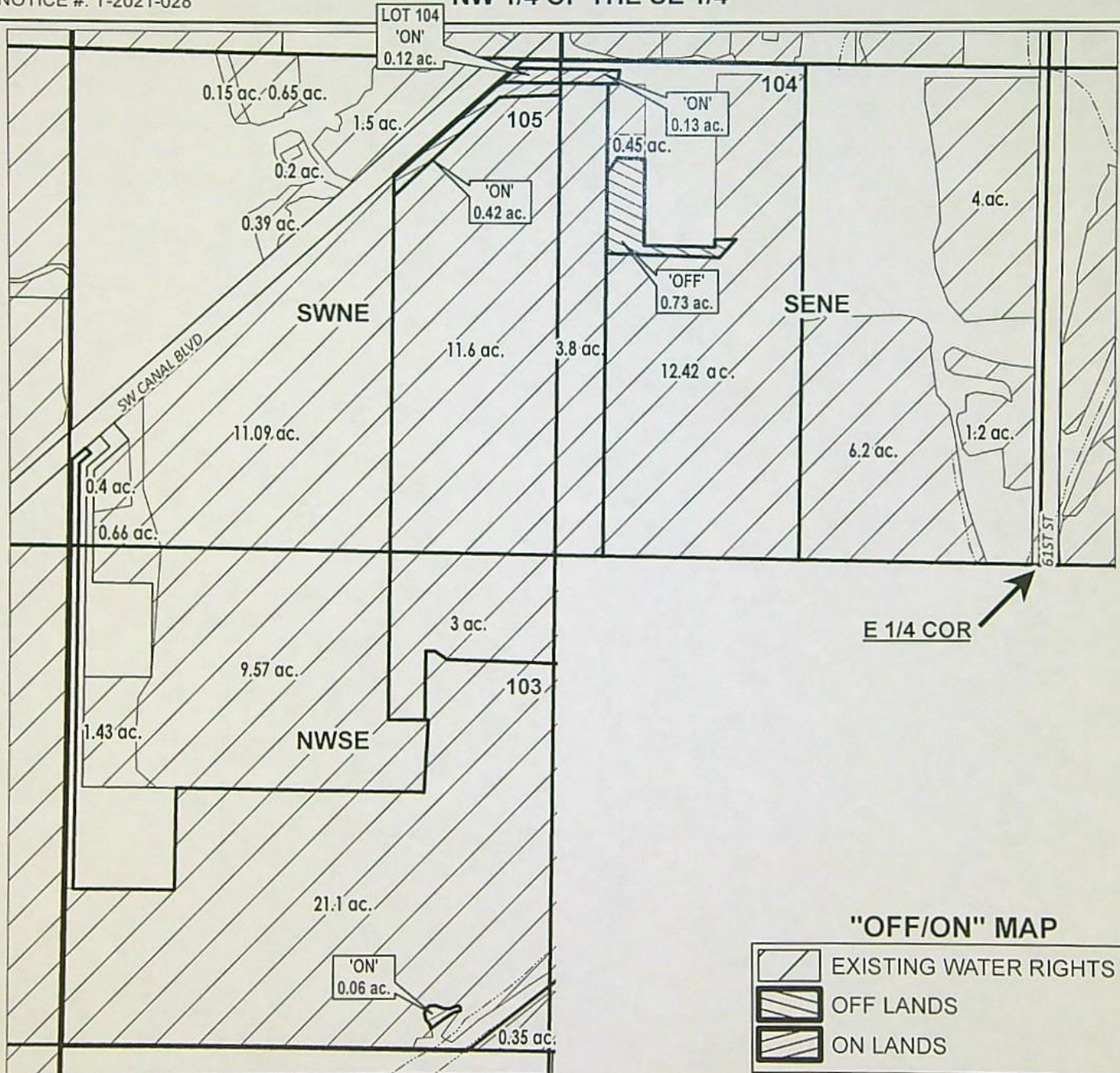
RECEIVED

DEC 30 2021

OWRD

DISTRICT INTERNAL
NOTICE #: T-2021-028

SW 1/4 OF THE NE 1/4 & SE 1/4 OF THE NE 1/4 &
NW 1/4 OF THE SE 1/4



APPLICATION FOR WATER RIGHTS TRANSFER

NAME: ROBERT LICITRA

TAXLOT #: 103, 104, 105

0.73 ACRES 13884

DATE: 10/18/2021

DESCHUTES COUNTY
SEC.06 T18S R13E

SCALE - 1" = 400'



NW 1/4 OF THE NE 1/4

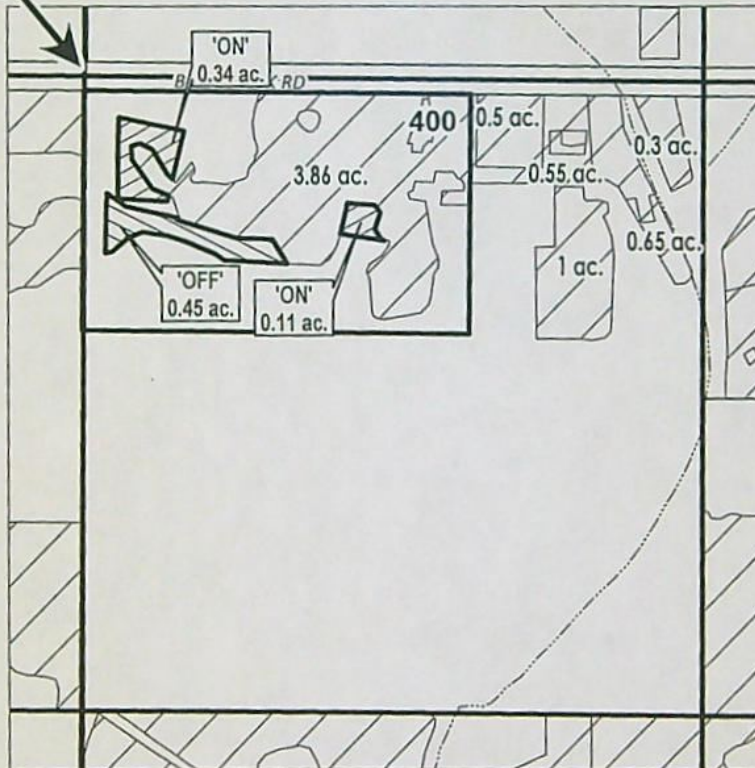
RECEIVED

DEC 30 2021

OWRD

DISTRICT INTERNAL
NOTICE #: T-2021-027

N 1/4 COR



	EXISTING WATER RIGHTS
	OFF LANDS
	ON LANDS

"OFF/ON" MAP



APPLICATION FOR WATER RIGHTS TRANSFER

NAME: JASON KENNETH WALTERS

TAXLOT #: 400

0.45 ACRES

13884

DATE: 9/7/2021

DESCHUTES COUNTY SEC.02 T16S R12E

SCALE - 1" = 400'



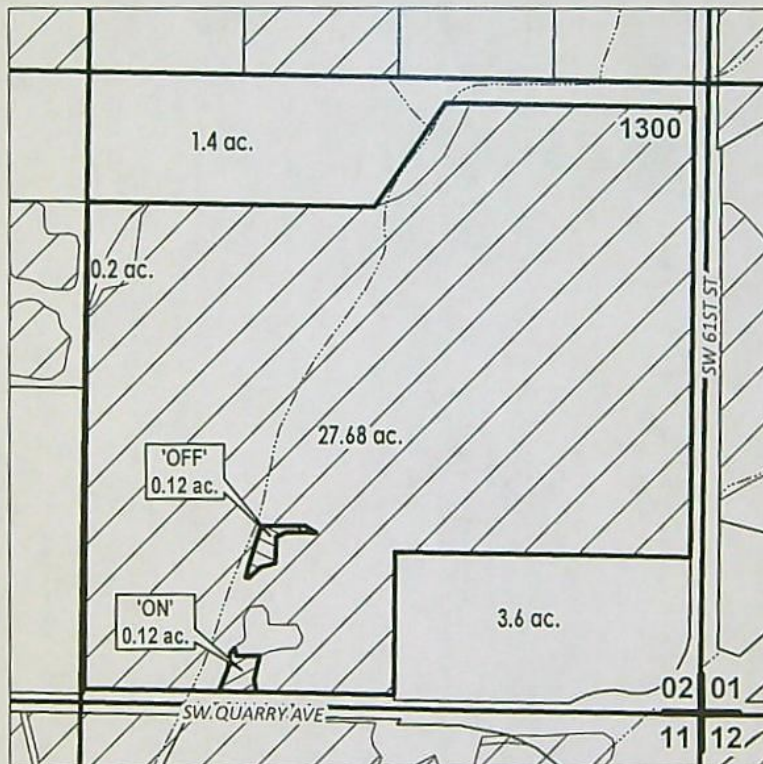
SE 1/4 OF THE SE 1/4

RECEIVED

DEC 30 2021

OWRD

DISTRICT INTERNAL
NOTICE #: T-2021-026



13884

"OFF/ON" MAP

# ac.	PARCELS W/ WATER RIGHTS
	EXISTING WATER RIGHTS
	OFF LANDS
	ON LANDS



APPLICATION FOR WATER RIGHTS TRANSFER

NAME: CHAD A. BENZ & DANIELLE J. BENZ

TAXLOT #: 1300

0.12 ACRES

DATE: 9/30/2021

DESCHUTES COUNTY SEC.10 T15S R13E

SCALE - 1" = 400'



NW 1/4 OF THE NE 1/4

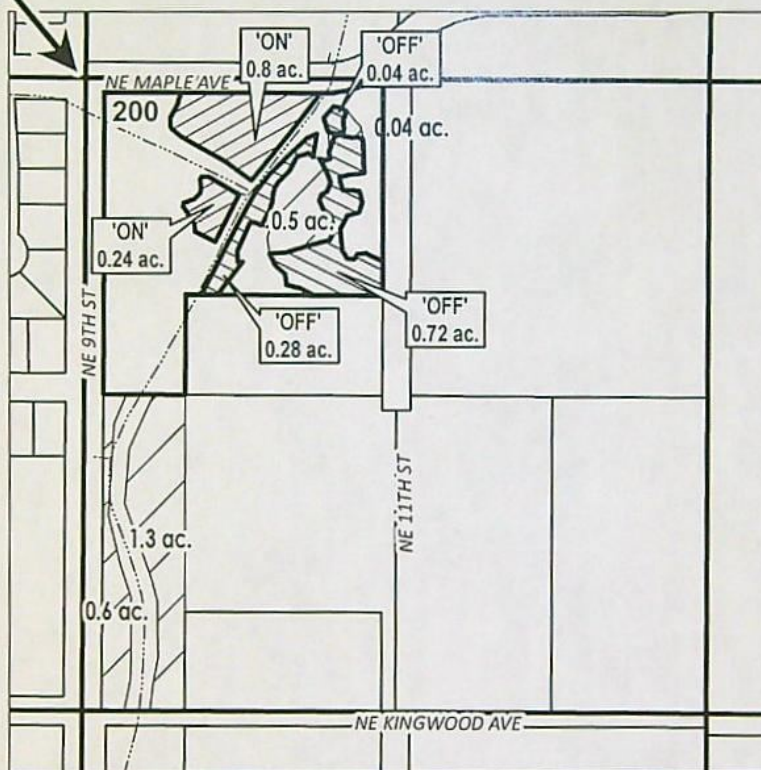
RECEIVED

DEC 30 2021

OWRD

DISTRICT INTERNAL
NOTICE #: T-2021-025

N 1/4 COR



13884

"OFF/ON" MAP

	EXISTING WATER RIGHTS
	OFF LANDS
	ON LANDS



APPLICATION FOR WATER RIGHTS TRANSFER

NAME: Rocio Segoviano

TAXLOT #: 200

1.04 ACRES

DATE: 9/29/2021

DESCHUTES COUNTY
SEC. 31 T17S R13E

SCALE - 1" = 400'



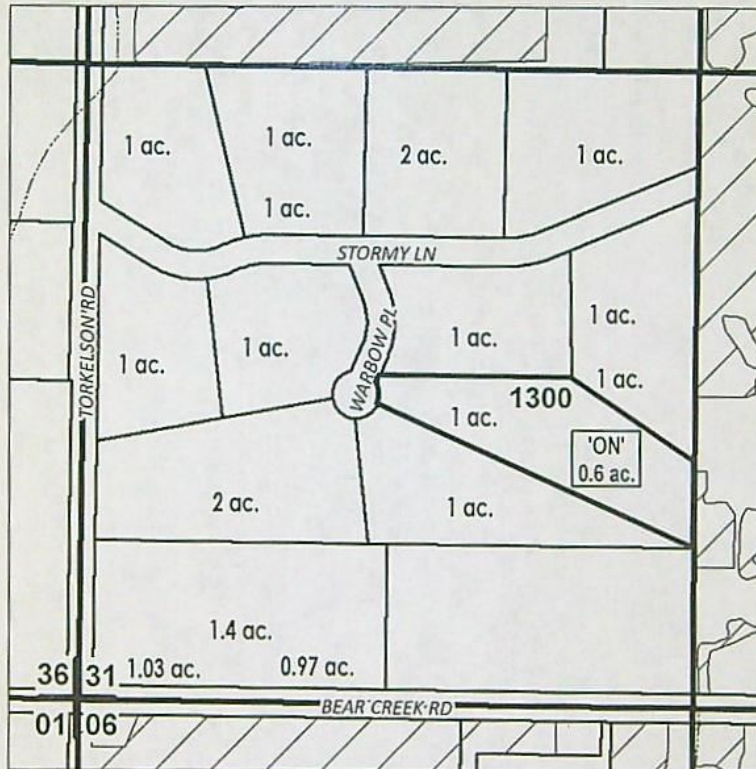
SW 1/4 OF THE SW 1/4

RECEIVED

DEC 30 2021

OWRD

DISTRICT INTERNAL
NOTICE #: T-2021-024



"ON" MAP

# ac.	PARCELS W/ WATER RIGHTS
# ac.	'ON' LAND PARCELS



APPLICATION FOR WATER RIGHTS TRANSFER

NAME: ERIC R. & STACY M. EIDLER

TAXLOT #: 1300

0.6 ACRES

13884

DATE: 6/14/2021

DESCHUTES COUNTY
SEC. 34 T17S R12E

SCALE - 1" = 400'



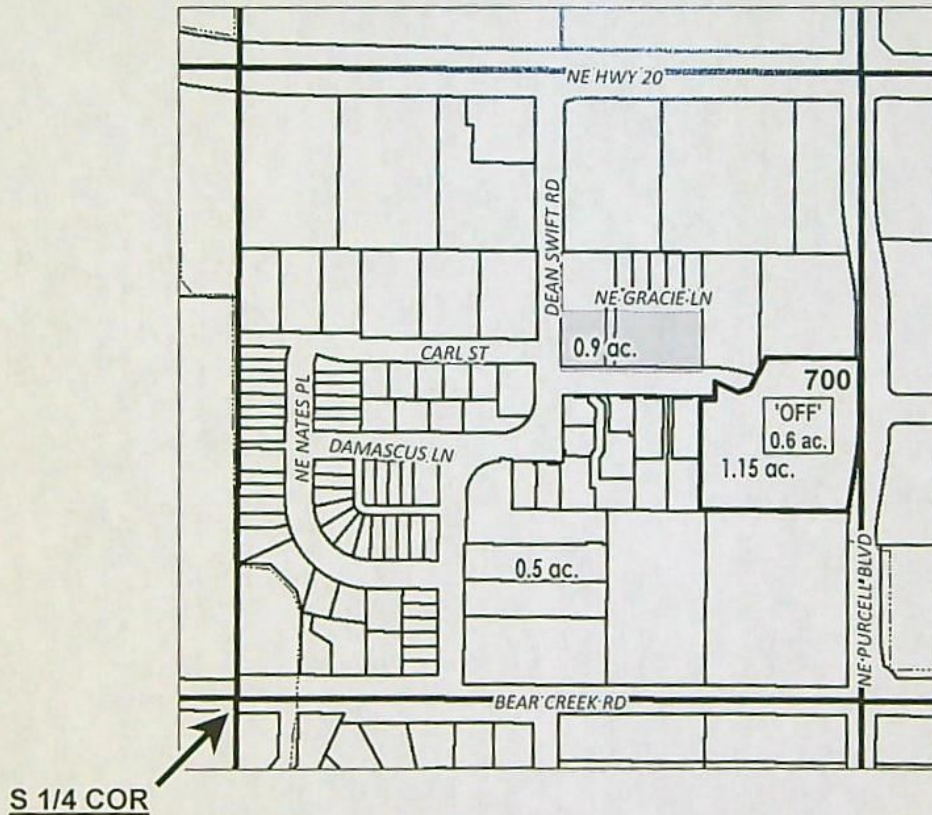
SW 1/4 OF THE SE 1/4

RECEIVED

DEC 30 2021

OWRD

DISTRICT INTERNAL
NOTICE #: T-2021-024



# ac.	PARCELS W/ WATER RIGHTS
# ac.	'OFF' LAND PARCELS

"OFF" MAP



APPLICATION FOR WATER RIGHTS TRANSFER

NAME: COID QUITCLAIM

13884

TAXLOT #: 700

0.6 ACRES

DATE: 6/14/2021

DESCHUTES COUNTY SEC. 27 T17S R12E

SCALE - 1" = 400'



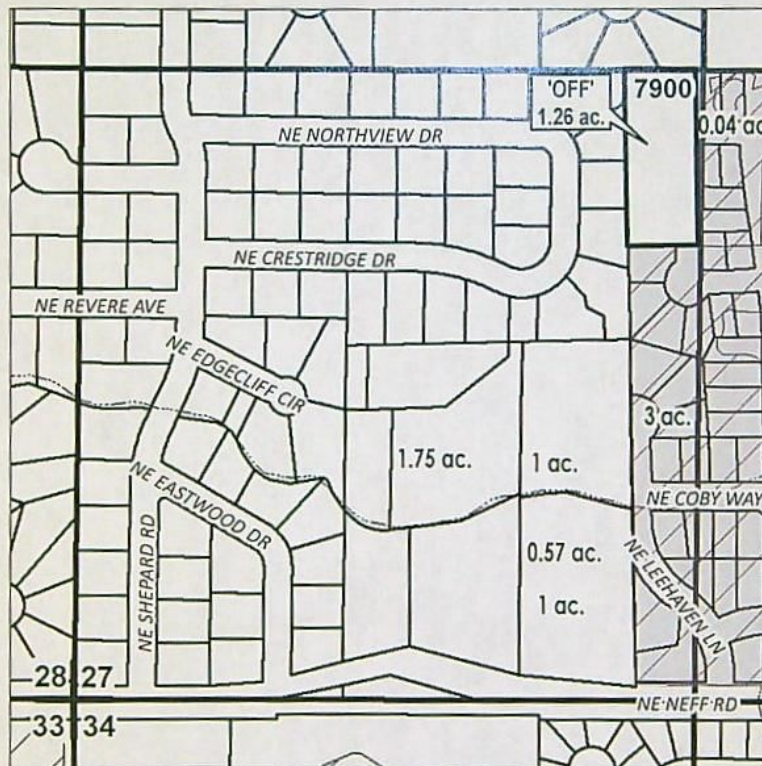
SW 1/4 OF THE SW 1/4

RECEIVED

DEC 30 2021

OWRD

DISTRICT INTERNAL
NOTICE #: T-2021-023



"OFF" MAP

	EXISTING WATER RIGHTS
	PARCELS W/ WATER RIGHTS
	'OFF' LAND PARCELS



APPLICATION FOR WATER RIGHTS TRANSFER

NAME: MAVERICK PROPERTIES LLC

13884

TAXLOT #: 7900

1.26 ACRES

DATE: 7/7/2021

DESCHUTES COUNTY
SEC.05 T18S R13E

SCALE - 1" = 400'



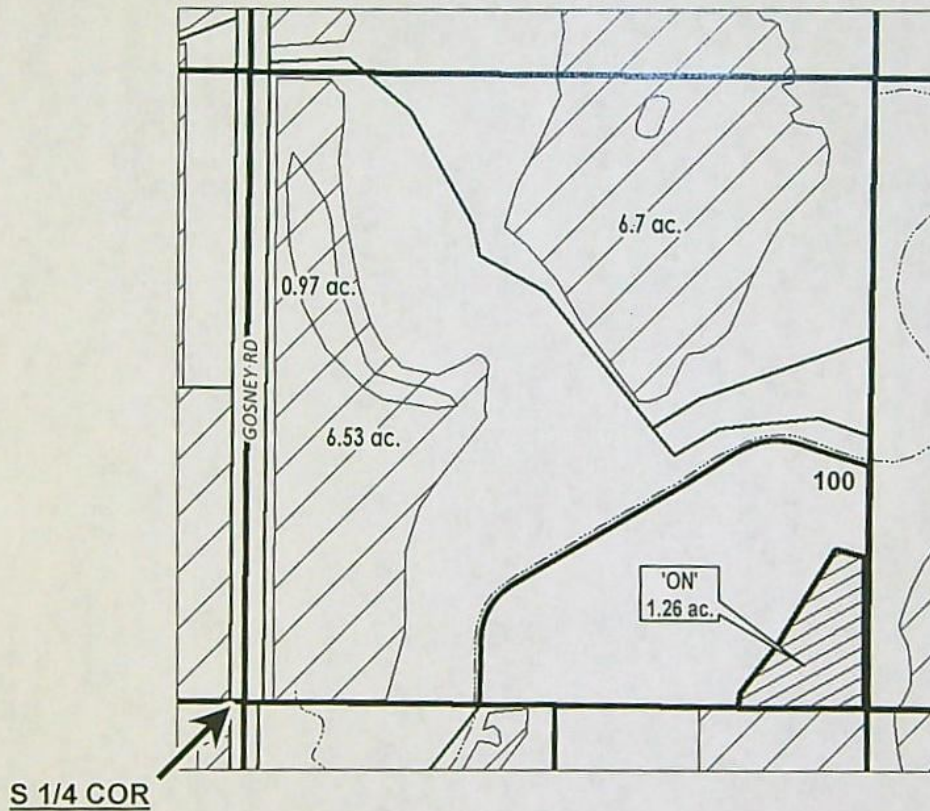
SW 1/4 OF THE SE 1/4

RECEIVED

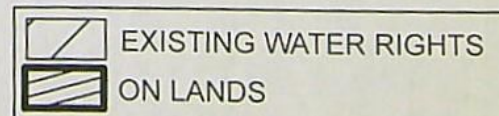
DEC 30 2021

OWRD

DISTRICT INTERNAL
NOTICE #: T-2021-023



"ON" MAP



APPLICATION FOR WATER RIGHTS TRANSFER

NAME: CURTIS A. BANEY REVOCABLE LIVING TRUST,
CURTIS A. BANEY, TRUSTEE

TAXLOT #: 100

1.26 ACRES

DATE: 7/7/2021

DESCHUTES COUNTY
SEC.02 T18S R12E

SCALE - 1" = 400'



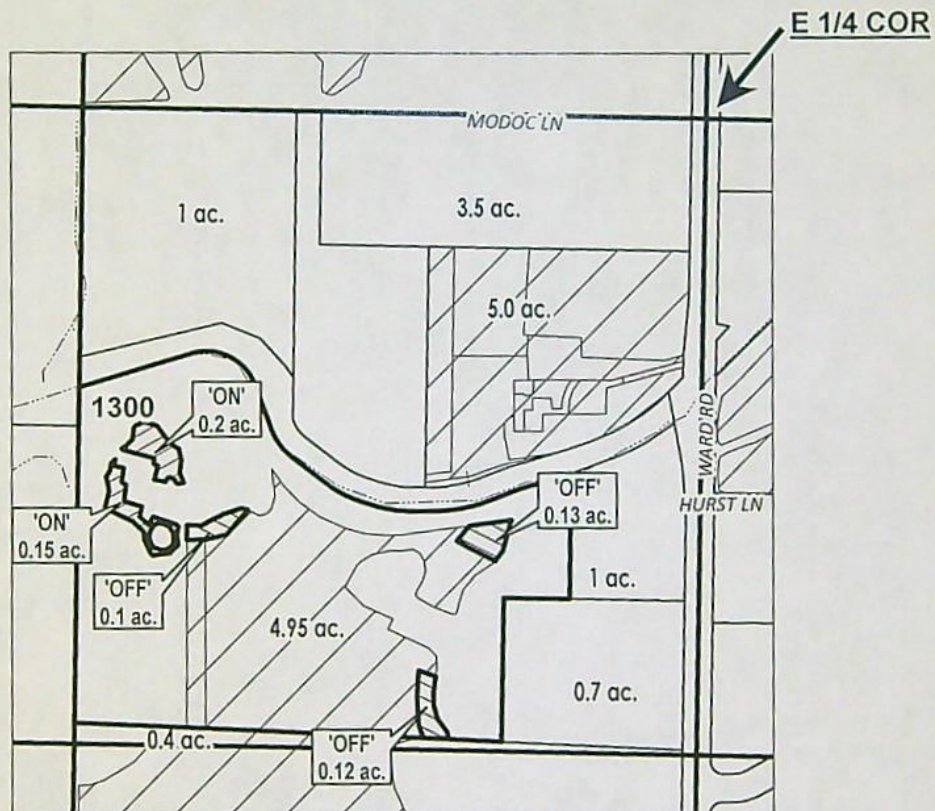
NE 1/4 OF THE SE 1/4

RECEIVED

DEC 30 2021

OWRD

DISTRICT INTERNAL
NOTICE #: T-2021-022



"OFF/ON" MAP

	EXISTING WATER RIGHTS
	OFF LANDS
	ON LANDS
	PARCELS W/ WATER RIGHTS



APPLICATION FOR WATER RIGHTS TRANSFER

NAME: DAVID THOMAS VODAK & CAMMY RAE VODAK

13884

TAXLOT #: 1300

0.35 ACRES

DATE: 7/20/2021

DESCHUTES COUNTY
SEC.08 T18S R14E

RECEIVED

DEC 30 2021

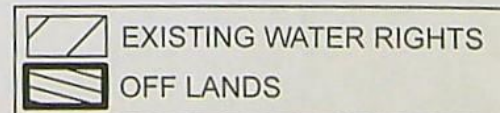
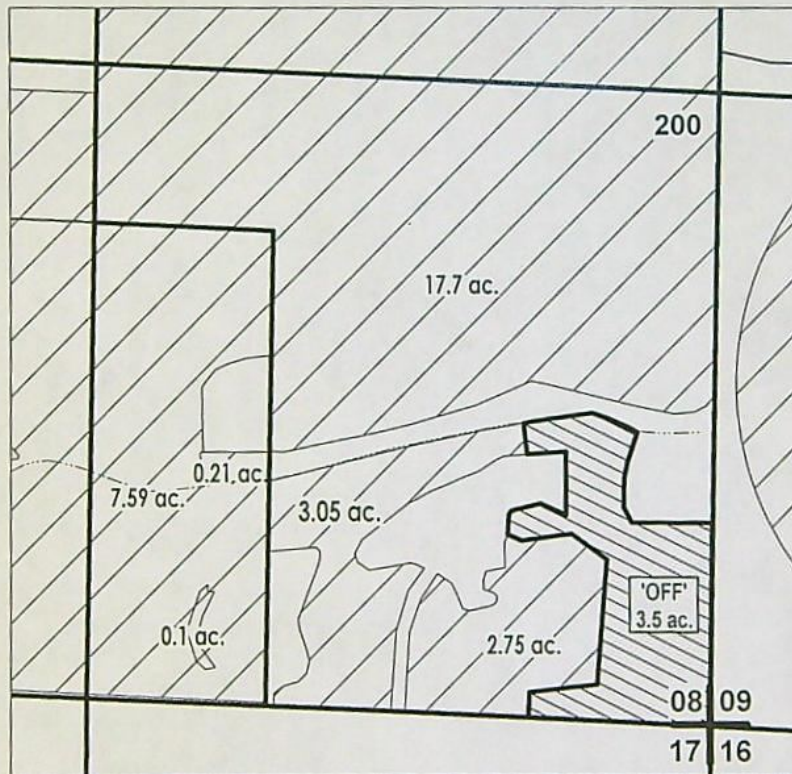
SCALE - 1" = 400'

OWRD



SE 1/4 OF THE SE 1/4

DISTRICT INTERNAL
NOTICE #: T-2021-021



"OFF" MAP



APPLICATION FOR WATER RIGHTS TRANSFER 15884

NAME: James S. & Katherine I. Floyd

TAXLOT #: 200

3.5 ACRES

DATE: 5/19/2021

DESCHUTES COUNTY
SEC.27 T17S R14E

SCALE - 1" = 400'



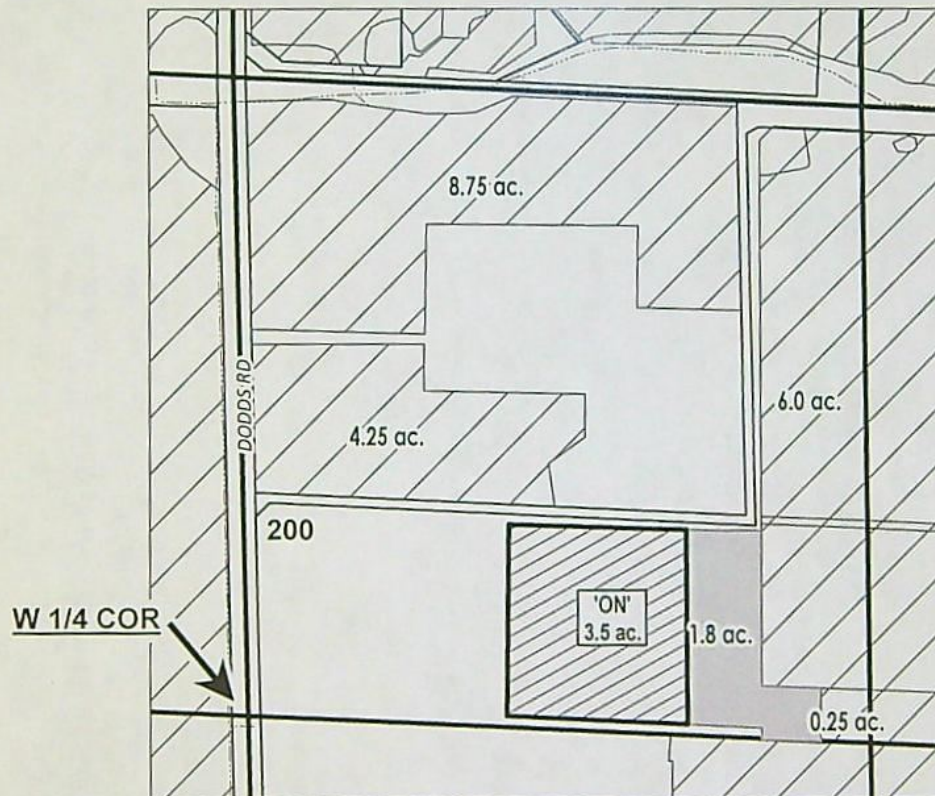
NW 1/4 OF THE SW 1/4

RECEIVED

DEC 30 2021

OWRD

DISTRICT INTERNAL
NOTICE #: T-2021-021



"ON" MAP

	NOTICE SUBMITTED
	ON LANDS
	EXISTING WATER RIGHTS



APPLICATION FOR WATER RIGHTS TRANSFER

NAME: RICHARD & DENISE MULCAHY

13884

TAXLOT #: 200

3.5 ACRES

DATE: 5/19/2021

DESCHUTES COUNTY
SEC.27 T14S R13E

RECEIVED

DEC 30 2021

SCALE - 1" = 400'

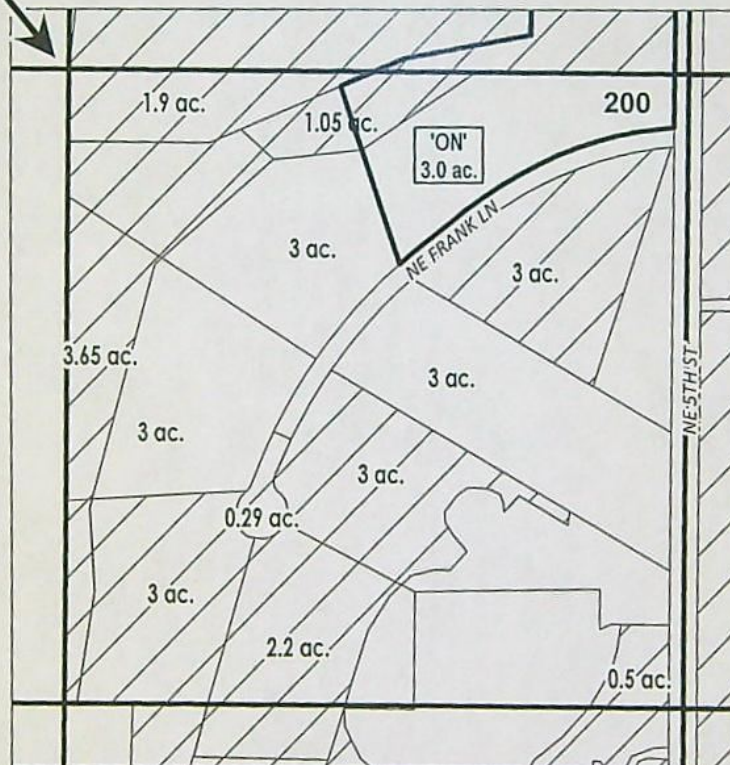
OWRD



NW 1/4 OF THE SW 1/4

DISTRICT INTERNAL
NOTICE #: T-2021-019

W 1/4 COR



"ON" MAP

# ac.	PARCELS W/ WATER RIGHTS
# ac.	'ON' LAND PARCELS
	EXISTING WATER RIGHTS



APPLICATION FOR WATER RIGHTS TRANSFER

NAME: CHRISTIAN SEGOVIANO BUSTAMANTE &
VANESSA SEGOVIANO 13884

TAXLOT #: 200

3.0 ACRES

Date: 8/27/2021

DESCHUTES COUNTY SEC.27 T14S R13E

SCALE - 1" = 400'



NW 1/4 OF THE SW 1/4

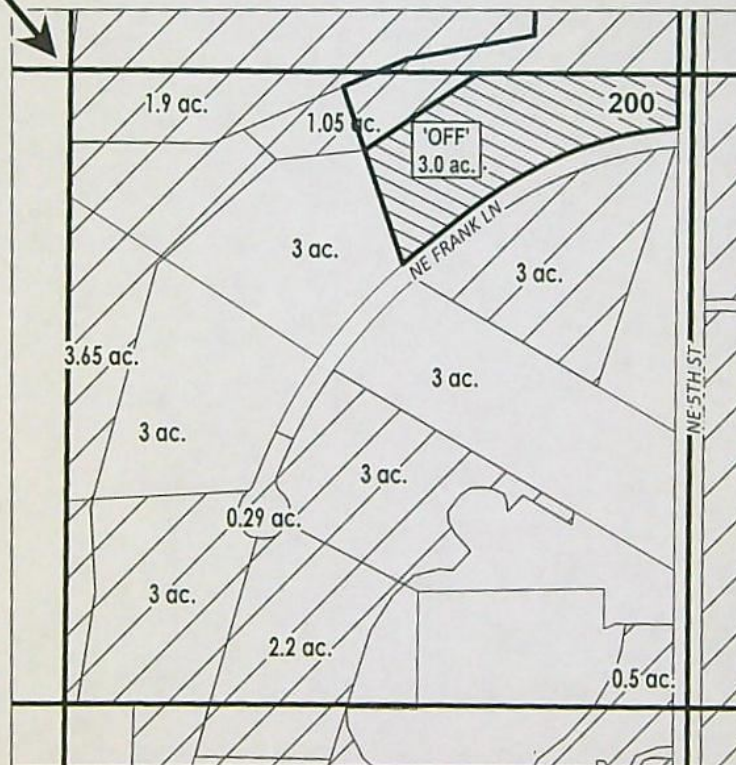
RECEIVED

DEC 30 2021

OWRD

DISTRICT INTERNAL
NOTICE #: T-2021-019

W 1/4 COR



"OFF" MAP

# ac.	PARCELS W/ WATER RIGHTS
	OFF LANDS
	EXISTING WATER RIGHTS



APPLICATION FOR WATER RIGHTS TRANSFER

NAME: CHRISTIAN SEGOVIANO BUSTAMANTE &
VANESSA SEGOVIANO

13884

TAXLOT #: 200

3.0 ACRES

Date: 8/27/2021

DESCHUTES COUNTY
SEC.27 T14S R13E

RECEIVED

DEC 30 2021

SCALE - 1" = 400'

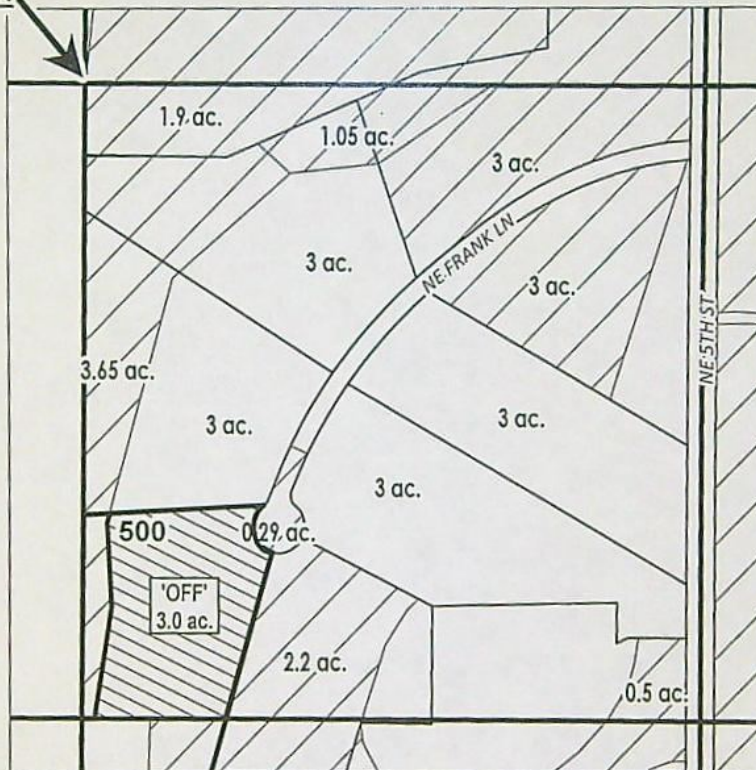
OWRD



NW 1/4 OF THE SW 1/4

DISTRICT INTERNAL
NOTICE #: T-2021-018

W 1/4 COR



"OFF" MAP

# ac.	PARCELS W/ WATER RIGHTS
	EXISTING WATER RIGHTS
	OFF LANDS



APPLICATION FOR WATER RIGHTS TRANSFER

15884

NAME: GRIFFIN DOUGLAS WEBB & SAMANTHA KAY WEBB

TAXLOT #: 500

3.0 ACRES

DATE: 12/3/2021

DESCHUTES COUNTY
SEC.27 T14S R13E

SCALE - 1" = 400'



NW 1/4 OF THE SW 1/4

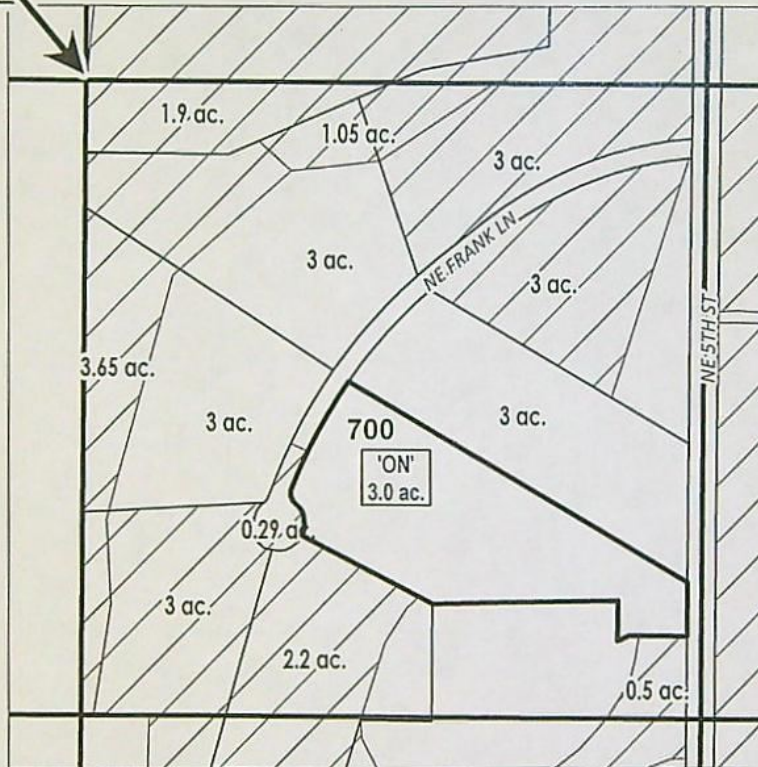
RECEIVED

DEC 30 2021

OWRD

DISTRICT INTERNAL
NOTICE #: T-2021-017

W 1/4 COR



# ac.	PARCELS W/ WATER RIGHTS
	EXISTING WATER RIGHTS
# ac.	'ON' LAND PARCELS

"ON" MAP



APPLICATION FOR WATER RIGHTS TRANSFER

NAME: ROSS R. ELDRIDGE & KELLIE L. ELDRIDGE

TAXLOT #: 700

3.0 ACRES 13884

DATE: 11/18/2021

DATE: 11/18/2021

DESCHUTES COUNTY
SEC.27 T17S R13E

RECEIVED

DEC 30 2021

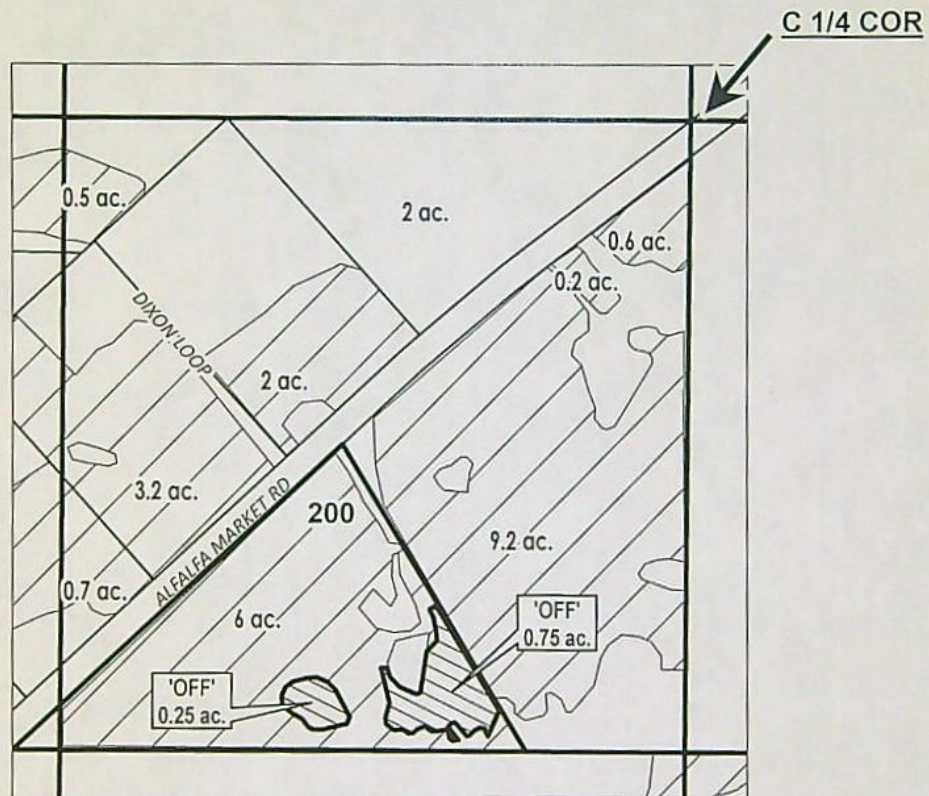
SCALE - 1" = 400'

OWRD



NE 1/4 OF THE SW 1/4

DISTRICT INTERNAL
NOTICE #: T-2021-004



"OFF" MAP

# ac.	PARCELS W/ WATER RIGHTS
	EXISTING WATER RIGHTS
	OFF LANDS



APPLICATION FOR WATER RIGHTS TRANSFER

NAME: LARRY MILTON SMITH

TAXLOT #: 200

1.0 ACRES **13884**

DATE: 3/9/2021

DESCHUTES COUNTY
SEC.27 T17S R14E

RECEIVED

DEC 30 2021

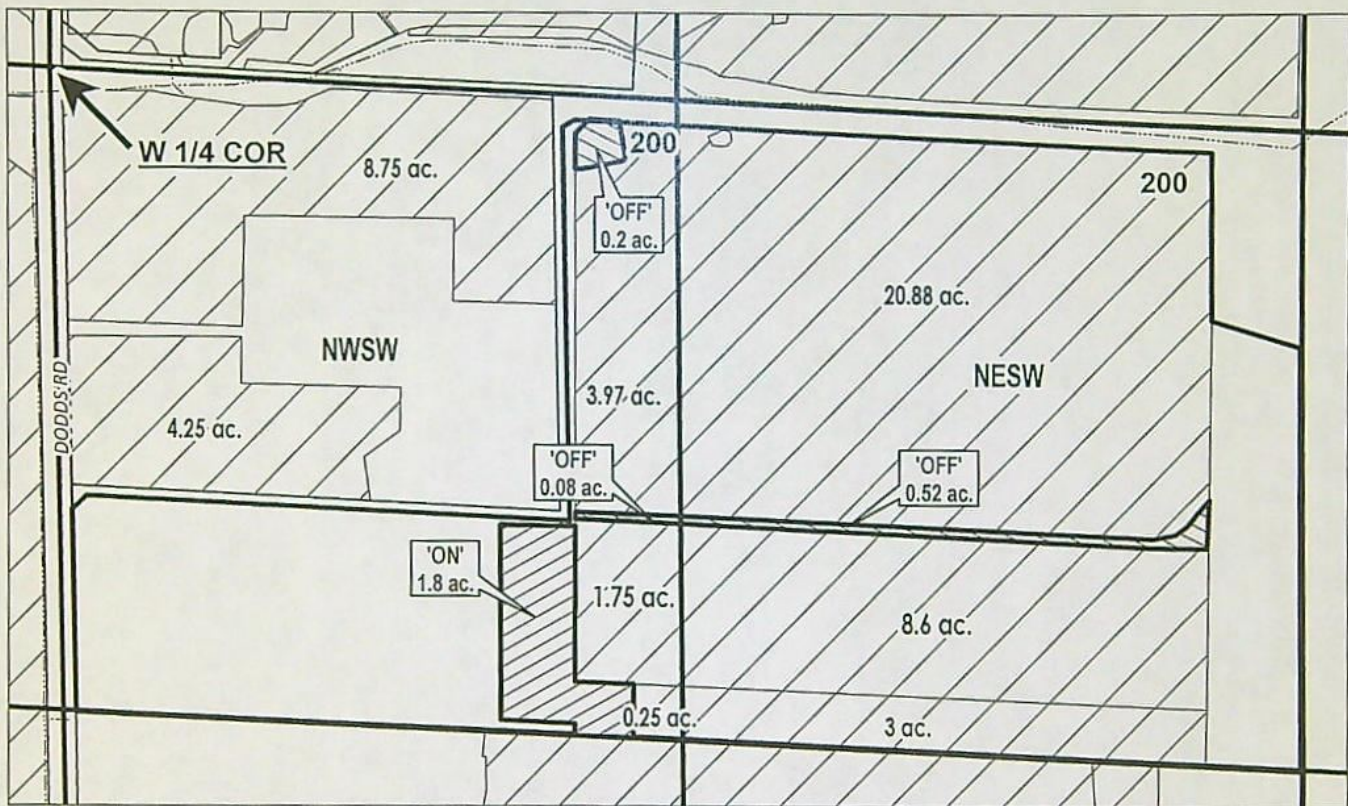
SCALE - 1" = 400'



OWRD

NW 1/4 OF THE SW 1/4; NE 1/4 OF THE SW 1/4

DISTRICT INTERNAL
NOTICE #: T-2021-004



"OFF/ON" MAP

	EXISTING WATER RIGHTS
	OFF LANDS
	ON LANDS



APPLICATION FOR WATER RIGHTS TRANSFER

NAME: RICHARD & DENISE MULCAHY 13884

TAXLOT #: 200

0.8 ACRES "OFF"
1.8 ACRES "ON"

DATE: 3/9/2021

DESCHUTES COUNTY
SEC.14 T17S R12E

RECEIVED

DEC 30 2021

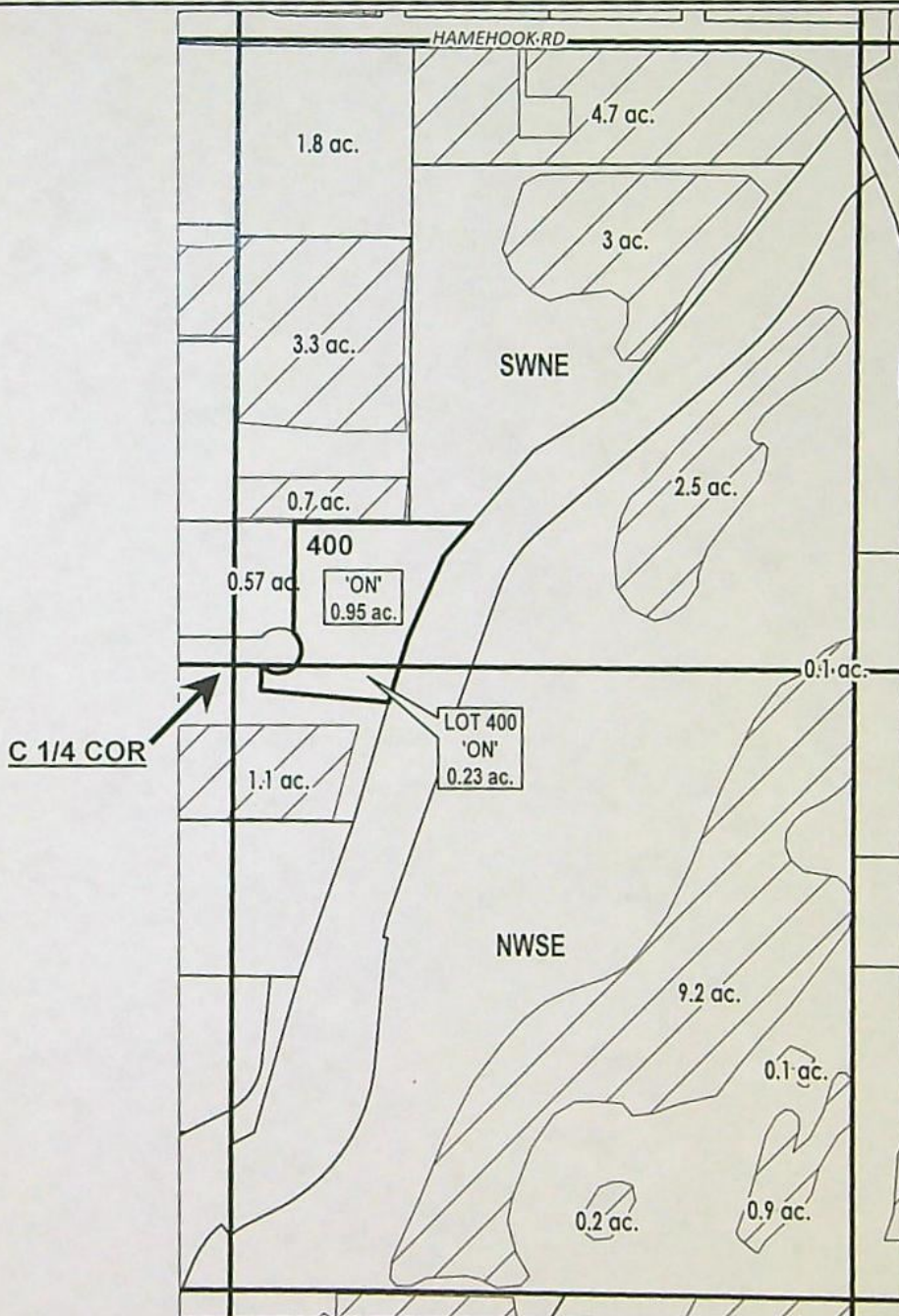
SCALE - 1" = 400'

OWRD



SW 1/4 OF THE NE 1/4 & NW 1/4 OF THE SE 1/4

DISTRICT INTERNAL
NOTICE #: T-2021-003



"ON" MAP

# ac.	'ON' LAND PARCELS
	EXISTING WATER RIGHTS
# ac.	PARCELS W/ WATER RIGHTS



APPLICATION FOR WATER RIGHTS TRANSFER

NAME: GARY ALLEN GASPER JR. & ANA LAURA DUPONT GAYOSSO

TAXLOT #: 400

1.18 ACRES 13884

DATE: 12/14/2021

DESCHUTES COUNTY
SEC.04 T15S R13E

SCALE - 1" = 400'



NW 1/4 OF THE NE 1/4

RECEIVED

DEC 30 2021

OWRD

DISTRICT INTERNAL
NOTICE #: T-2021-003

N 1/4 COR



"OFF" MAP

	EXISTING WATER RIGHTS
	OFF LANDS



APPLICATION FOR WATER RIGHTS TRANSFER

NAME: COID QUITCLAIM

13884

TAXLOT #: 200

1.18 ACRES

DATE: 12/14/2021

Checklist for District Transfer Intake – Division 385

Permanent or Non-Use district transfers are for POU **ONLY**.

Temporary district transfers can include changes in POD/POA (to facilitate a change in POU) and are limited to a single year.

Please assure a **"Supplemental Form A"** is included for each water right involved, and that all required attachments are completed and included.

Note: Generally speaking, we prefer not to return district applications for deficiencies; if it is questionable, please check with the District Transfer Program advisor before returning the application.



Identify the type of district transfer application. (Note: a "District Notice" is **not** an application, but at the after the end of the irrigation season, District Permanent Applications may include copies of prior District Notices.)

Sometimes districts inadvertently use parts of two different types of transfer forms when filing. If not sure if a district is submitting a Transfer Notice or a District Transfer, or if not sure if a district is submitting a District Temporary or District Permanent Transfer, or not sure if a district is submitting a regular transfer or a District Transfer, **please contact Ann or Joan.**



Is the use proposed for transfer irrigation or supp'l irrigation? **If not please contact Ann or Joan.**

These items need to be included in the district transfer application:



Transfer Application communicating rights affected and includes signature.



POU listing – both "authorized/from" and "proposed/to". Multiple formats accepted.



POD/POA listing – if temporary – both "authorized/from" and proposed/to"



Land Use Information Form – Not required if (a) for place of use change only (b) existing and proposed water use is located entirely w/in EFU or w/in an irrigation district (c) The change does not involve the placement or modification of structures, including but no limited to water diversions, impoundments, distribution facilities, water wells and well houses and (d) application involves irrigation water uses **ONLY**.



Maps -- both "authorized/from" and "proposed/to" (From and to can be on same map.)

NOTE- districts are authorized to submit the maps in multiple digital formats and often submit maps via email. If maps are not submitted, please contact Ann or Joan.



Appropriate Fees

Ok Joan

T-13884



RECEIVED

DEC 30 2021

OWRD

December 23, 2021

Ann Reece
Oregon Water Resources Department
725 Summer Street, NE Ste "A"
Salem, OR 97301-1271

RE: District Transfer – P-2021-003

Dear Ann,

Please find enclosed our District Petition Number 2021-003. Also enclosed is our check for \$1,790.00 as payment of the transfer fee. Petition includes District transfer notices submitted to OWRD throughout 2021.

Sincerely,

A handwritten signature in blue ink, appearing to read "Leslie Clark". The signature is fluid and cursive, with a large loop at the beginning.

Leslie Clark
Director of Water Rights

Encl.