

District

Name Owyhee Irrigation district

Address 422 Thunder egg Blvd
Nyssa Oregon 97913
Krisw@fmtc.com

Change in POD

Date Filed 11/31/2022

Initial notice date 11/18/2022

DPD issued date _____

PD issued date _____

PD notice date _____

Date of FO 10/31/2022 Vol 125 Page 988

129 302-304

C-Date 10/01/2024

COBU due date 10/01/2025

COBU Received date 9/25/2023

Certificate issued _____

DESCRIPTION OF WATER RIGHT(S)

Name of Stream Snake river Owyhee river

Trib. of Columbia river Snake river

Use S. Irrigation County Malheur

Quantity of water (CFS) _____ No. of Acres _____

Name of ditch _____

App# _____ Per # _____ Cert # 751091 PR Date _____

App# 524524 Per # 524285 Cert # 751089 PR Date _____

App# 511709 Per # 58171 Cert # 751091 PR Date _____

App# _____ Per # _____ Cert # _____ PR Date _____

App# _____ Per # _____ Cert # _____ PR Date _____

FEES PAID		
Date	Amount	Receipt #
<u>1-3-2022</u>	<u>\$1,100.00</u>	<u>137208</u>

FEES REFUNDED		
Date	Amount	Receipt #

Assignments: _____

Irrigation District BOR

Agent _____

CWRE _____

CC's list _____

- Oversized map - Location _____



Oregon

Tina Kotek, Governor

Water Resources Department
North Mall Office Building
725 Summer St NE, Suite A
Salem, OR 97301
Phone 503 986-0900
Fax 503 986-0904

November 16, 2023

Owyhee Irrigation District
422 Thunderegg Blvd
Nyssa, OR 97913

Reference: Transfer Application T-13885

Enclosed is a copy of the Determination of Satisfactory Proof Final Order.

If you have any questions related to the completion of this Claim of Beneficial Use, you may contact Ann Reece, by telephone at (503) 979-3214 or by e-mail at Ann.L.Reece@water.oregon.gov.

Sincerely,

Elyse Richman
Water Rights Services Support
Transfers and Conservation Section

cc: Watermaster Dist. #9, Jered L. Hoshaw (via email)
U.S. Bureau of Reclamation

Enclosure

BEFORE THE WATER RESOURCES DEPARTMENT
FOR THE
STATE OF OREGON

In the Matter of the Completion of a Change) DETERMINATION OF SATISFACTORY
in Place of Use Under Transfer Application) PROOF OF COMPLETION FOR A
T-13885, Malheur County) PERMANENT DISTRICT TRANSFER

Authority

Oregon Administrative Rule (OAR) 690-385-7400 describes the documentation the district must file with the Department in order to provide proof of use.

OAR 690-385-7600 provides in pertinent part that satisfactory proof shall be (a) a determination by the Department that application of water to beneficial use under the terms of the transfer final order was completed to the extent authorized, or (b) a determination by the Department that the application of water to a beneficial use under the terms of the transfer final order was completed to an extent less than authorized.

Oregon Revised Statute (ORS) 540.530(2)(a) and OAR 690-385-7600 authorize the Department to issue or modify a certificate of water right upon satisfactory proof of completion of the change or changes authorized by a final order approving a permanent district transfer.

Applicant

OWYHEE IRRIGATION DISTRICT
422 THUNDEREGG BLVD
NYSSA, OR 97913

Findings of Fact

1. On October 31, 2022, the Department signed a final order, which was mailed on November 2, 2022, and recorded in Special Order Volume 125, Pages 988-922, approving Transfer Application T-13885 involving Certificate 75691. The final order established October 1, 2024, as the date for completion of the authorized changes in place of use.
2. On September 25, 2023, the Department received a Claim of Beneficial Use (CBU) and associated maps from the applicant for Transfer Application T-13885.

NOTICE OF RIGHT TO PETITION FOR RECONSIDERATION OR JUDICIAL REVIEW

This is a final order in other than contested case. This order is subject to judicial review under ORS 183.484. Any petition for judicial review must be filed within the 60-day time period specified by ORS 183.484(2). Pursuant to ORS 536.075 and OAR 137-004-0080 you may either petition for judicial review or petition the Director for reconsideration of this order. A petition for reconsideration may be granted or denied by the Director, and if no action is taken within 60 days following the date the petition was filed, the petition shall be deemed denied.

3. On November 2, 2023, the Department received a revised Claim of Beneficial Use (CBU) and revised associated maps from the applicant for Transfer Application T-13885, thereby satisfying the requirements for providing proof of use under OAR 690-385-7400.
4. The Department reviewed the CBU and maps submitted by the applicant for Transfer Application T- 13885.
5. The CBU did not contain a map of the point of diversion from the source. However, since the transfer involved the transfer of places of use only within an irrigation district and did not involve a change in the point of diversion, the existing maps on file with the Department are sufficient to identify the point of diversion from the source.
6. The proposed place of use for Certificate 75691 as approved the final order for Transfer Application T-13885, and as recorded in Special Order Volume 125, Pages 988-922 is shown in Table 1, below:

Table 1:

IRRIGATION								
Twp	Rng	Mer	Sec	Q-Q	Acres	Tax Lot	Water User	Notice
17 S	46 E	WM	12	SW SE	2.60	2903	PRENTISS	21-60500
17 S	47 E	WM	7	NE SW	0.60	700	BEZATES	21-58401
17 S	47 E	WM	7	NE SW	2.50	700	BEZATES	21-58401
17 S	47 E	WM	7	NE SW	2.70	700	BEZATES	21-58401
17 S	47 E	WM	7	NW SE	0.60	700	BEZATES	21-58401
17 S	47 E	WM	8	NE SW	0.50	1000	TSCHIDA	21-17200
17 S	47 E	WM	18	SE SE	1.20	1300	FERRARIN	21-61100
20 S	46 E	WM	2	NE SW	1.80	1000	SCHULTHIES	21-28200
20 S	46 E	WM	22	SW NW	1.20	500	PETERSON FARMS	21-18500
21 S	46 E	WM	14	SW NW	1.80	700	SHENK	21-4802
21 S	46 E	WM	14	NW SW	1.50	500	SHENK	21-4802
Total:					17.00			

7. Based on the review of evidence submitted by the applicant, the Department finds that the application of water to beneficial use under the terms of the transfer final order for T-13885 was completed to the extent authorized in the transfer as described in Table 1.

Conclusions of Law


1. The Applicant has submitted proof of use pursuant to OAR 690-385-7400.
2. Application of water to a beneficial use under the terms of the transfer final order has been made to the extent shown in Table 1, above.

3. The applicant has demonstrated proof of completion under T-13885 to the satisfaction of the Department.
4. The Department is authorized to issue or modify certificates of water rights involved in transfer T-13885 consistent with this determination of satisfactory proof of completion.

Now, therefore, it is ORDERED:

1. Water right Certificates 75691 is modified as shown in Table 1, above. The Department will issue a superseding certificate describing this right when it determines it is necessary for record keeping.

Signed at Salem, Oregon on NOV 16 2023



Lisa J. Jaramillo, Transfer and Conservation Section Manager, for
Douglas E. Woodcock, Acting Director
Oregon Water Resources Department

Mailing Date: NOV 17 2023



Oregon

Tina Kotek, Governor

Water Resources Department
North Mall Office Building
725 Summer St NE, Suite A
Salem, OR 97301
Phone 503 986-0900
Fax 503 986-0904

November 16, 2023

Owyhee Irrigation District
422 Thunderegg Blvd
Nyssa, OR 97913

Reference: Transfer Application T-13885

Enclosed is a copy of the Determination of Satisfactory Proof Final Order.

If you have any questions related to the completion of this Claim of Beneficial Use, you may contact Ann Reece, by telephone at (503) 979-3214 or by e-mail at Ann.L.Reece@water.oregon.gov.


Sincerely,

Julie C. Baustian
Water Rights Services Support
Transfers and Conservation Section

cc: Watermaster Dist. #9, Jered L. Hoshaw (via email)
U.S. Bureau of Reclamation

Enclosure

E-RECEIVED
11/2/2023
OWRD



422 Thunderegg BLVD Nyssa, OR 97913

(541)372-3540

September 21st, 2023:

Revised 11/2/2023

Oregon Water Resource Department
725 Summer Street, N.E.
Suite A
Salem, OR 97301-1266

RE: Claim of Beneficial Use – Site Report
Transfer Number T-13885

To Whom it may concern,

Enclosed are the above mentioned reports. These reports are for the following water users:

Tom Tschida
Tony Ferrarin
Casey Prentiss
Peterson Farms
John Bezates
Quinten Shenk
Stoney Schulthies

If you have any questions, please contact this office.

Sincerely,

Krista Kinzer
Owyhee Irrigation District

E-RECEIVED
11/2/2023
OWRD



CLAIM OF BENEFICIAL USE Site Report

Transfer Number: T - 13885 District Internal Notice #: 21-17200

User Name: Tom Tschida

Place of Use:

USE	POD #	TWP	RNG	SEC	QQ	DLC	GOV'T LOT	TAX LOT	ACRES
IR		17	47	8	NESW			1000	0.5

District Conveyance System:
Description of Delivery System: _____

Headgate: _____ Canal: NC 55.5/0.8

Ride 11

Beneficial Use:

Description of Beneficial Use: Crops

Method Used to Apply Water: _____

Method Used to Calculate Beneficial Use: _____

User Interviewed: () Yes (✓) No

Beneficial Use Made as Authorized: (✓) Yes () No

Description of Beneficial Use if Less than Authorized: _____

Inspected By: *Tom Tschida* Date: 9-8-23

Instructions: Attach and label the corresponding final proof map.



E-RECEIVED
11/2/2023
OWRD

CLAIM OF BENEFICIAL USE Site Report

Transfer Number: T - 13885 District Internal Notice #: 21-61100

User Name: Tony Ferrarin

Place of Use:

USE	POD #	TWP	RNG	SEC	QQ	DLC	GOV'T LOT	TAX LOT	ACRES
IR		17	47	18	SESE			1300	1.2

District Conveyance System:
Description of Delivery System: _____

Headgate: _____ Canal: NC 54 2/0.0
Ride 10

Beneficial Use:

Description of Beneficial Use: Irrigation

Method Used to Apply Water: _____

Method Used to Calculate Beneficial Use: _____

User Interviewed: () Yes () No

Beneficial Use Made as Authorized: () Yes () No

Description of Beneficial Use if Less than Authorized:

Inspected By: [Signature] Date: 9-1-23

Instructions: Attach and label the corresponding final proof map.

E-RECEIVED
11/2/2023
OWRD



CLAIM OF BENEFICIAL USE Site Report

Transfer Number: T - 13885 District Internal Notice #: 21-60500

User Name: Casey Prentiss

Place of Use:

USE	POD #	TWP	RNG	SEC	QQ	DLC	GOV'T LOT	TAX LOT	ACRES
IR		17	46	12	SWSE			2903	2.6

District Conveyance System:
Description of Delivery System: _____

Headgate: _____ Canal: NC 54.3/0.6

Ride 10

Beneficial Use:

Description of Beneficial Use: Irrigation

Method Used to Apply Water: _____

Method Used to Calculate Beneficial Use: _____

User Interviewed: () Yes () No

Beneficial Use Made as Authorized: () Yes () No

Description of Beneficial Use if Less than Authorized: _____

Inspected By: [Signature] Date: 9-1-23

Instructions: Attach and label the corresponding final proof map.



CLAIM OF BENEFICIAL USE Site Report

Transfer Number: T - 13885 District Internal Notice #: 21-18500

User Name: Peterson Farms

Place of Use:

USE	POD #	TWP	RNG	SEC	OO	DLC	GOV'T LOT	TAX LOT	ACRES
IR		20	46	22	SWNW			500	1.2

District Conveyance System:

Description of Delivery System: _____

Headgate: _____ Canal: MB 08. 3/0.0

Ride 03

Beneficial Use:

Description of Beneficial Use: Irrigation

Method Used to Apply Water: _____

Method Used to Calculate Beneficial Use: _____

User Interviewed: () Yes (✓) No

Beneficial Use Made as Authorized: (✓) Yes () No

Description of Beneficial Use if Less than Authorized:

Inspected By: Trust Dixon

Date: 8-30-23

Instructions: Attach and label the corresponding final proof map.

E-RECEIVED
11/2/2023
OWRD



CLAIM OF BENEFICIAL USE Site Report

Transfer Number: T - 13885 District Internal Notice #: 21-58401

User Name: John Bezates

Place of Use:

USE	POD #	TWP	RNG	SEC	QQ	DLC	GOV'T LOT	TAX LOT	ACRES
IR		17	47	7	NESW			700	2.7, 0.6, 2.5
IR		17	47	7	NWSE			700	0.6

District Conveyance System:

Description of Delivery System: _____

Headgate: _____ Canal: NC 54. 3/0.3

Ride 10

Beneficial Use:

Description of Beneficial Use: Irrigation

Method Used to Apply Water: _____

Method Used to Calculate Beneficial Use: _____

User Interviewed: () Yes (✓) No

Beneficial Use Made as Authorized: (✓) Yes () No

Description of Beneficial Use if Less than Authorized:

Inspected By: [Signature]

Date: 9-1-23

Instructions: Attach and label the corresponding final proof map.

E-RECEIVED
11/2/2023
OWRD



CLAIM OF BENEFICIAL USE Site Report

Transfer Number: T - 13885 District Internal Notice #: 21-4802

User Name: Quinten Shenk

Place of Use:

USE	POD #	TWP	RNG	SEC	QQ	DLC	GOV'T LOT	TAX LOT	ACRES
IR		21	46	14	SWNW			700	1.8
IR		21	46	14	NWSW			500	1.5

District Conveyance System:
Description of Delivery System: _____

Headgate: _____ Canal: KL 07.6 Siphon/8.4

Ride 01

Beneficial Use:

Description of Beneficial Use: Pasture

Method Used to Apply Water: Sprinklers

Method Used to Calculate Beneficial Use: _____

User Interviewed: () Yes () No

Beneficial Use Made as Authorized: () Yes () No

Description of Beneficial Use if Less than Authorized:

Inspected By: [Signature]

Date: 8-31-23

Instructions: Attach and label the corresponding final proof map.



CLAIM OF BENEFICIAL USE Site Report

Transfer Number: T - 13885 District Internal Notice #: 21-28200

User Name: Stoney Schulthies

Place of Use:

USE	POD #	TWP	RNG	SEC	QQ	DLC	GOV'T LOT	TAX LOT	ACRES
IR		20	46	2	NESW			1000	1.8

District Conveyance System:
Description of Delivery System: _____

Headgate: _____ Canal: NC 26. 4/2.2

Ride 06

Beneficial Use:

Description of Beneficial Use: Pivot installed

Method Used to Apply Water: Pivot

Method Used to Calculate Beneficial Use: _____

User Interviewed: () Yes () No

Beneficial Use Made as Authorized: () Yes () No

Description of Beneficial Use if Less than Authorized:

Inspected By: Blake Zappi Date: 9/7/23

Instructions: Attach and label the corresponding final proof map.

Owyhee Irrigation District

E-RECEIVED
11/2/2023
OWRD

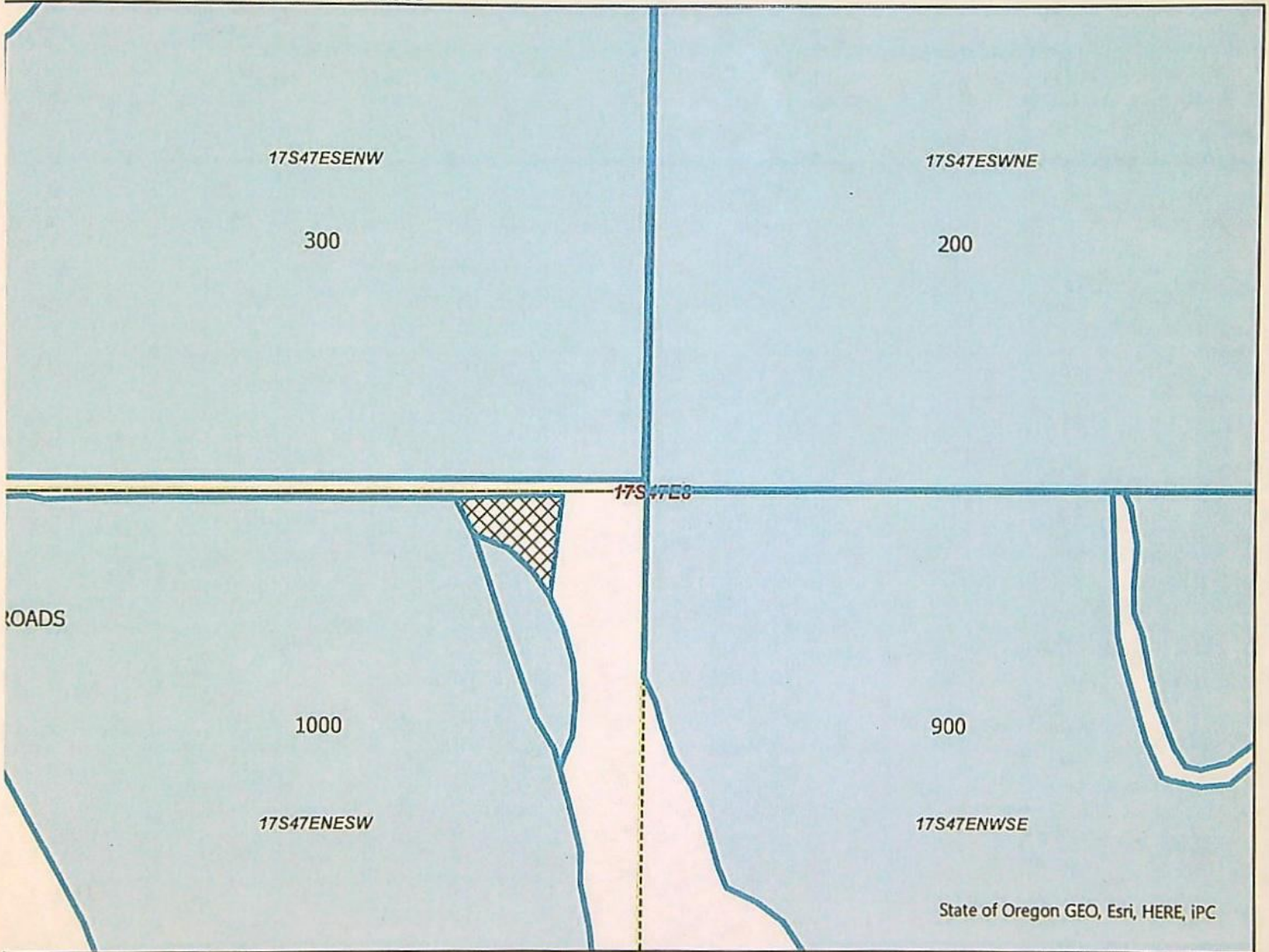
SEC. 08 T17S R47E

Scale - 1" = 400'



NE1/4 of the SW 1/4

Transfer Number: T-13885



State of Oregon GEO, Esri, HERE, iPC

Existing Cert. 75691
ON

"ON" Map

Claim of Beneficial Use Map

NAME: Tom Tschida



TAXLOT -1000, 17S47E08 NE/SW: 0.5 Acres ON, 29.9 Acres Remaining (Cert 75691 IR)

Date: 11/1/2023

Owyhee Irrigation District

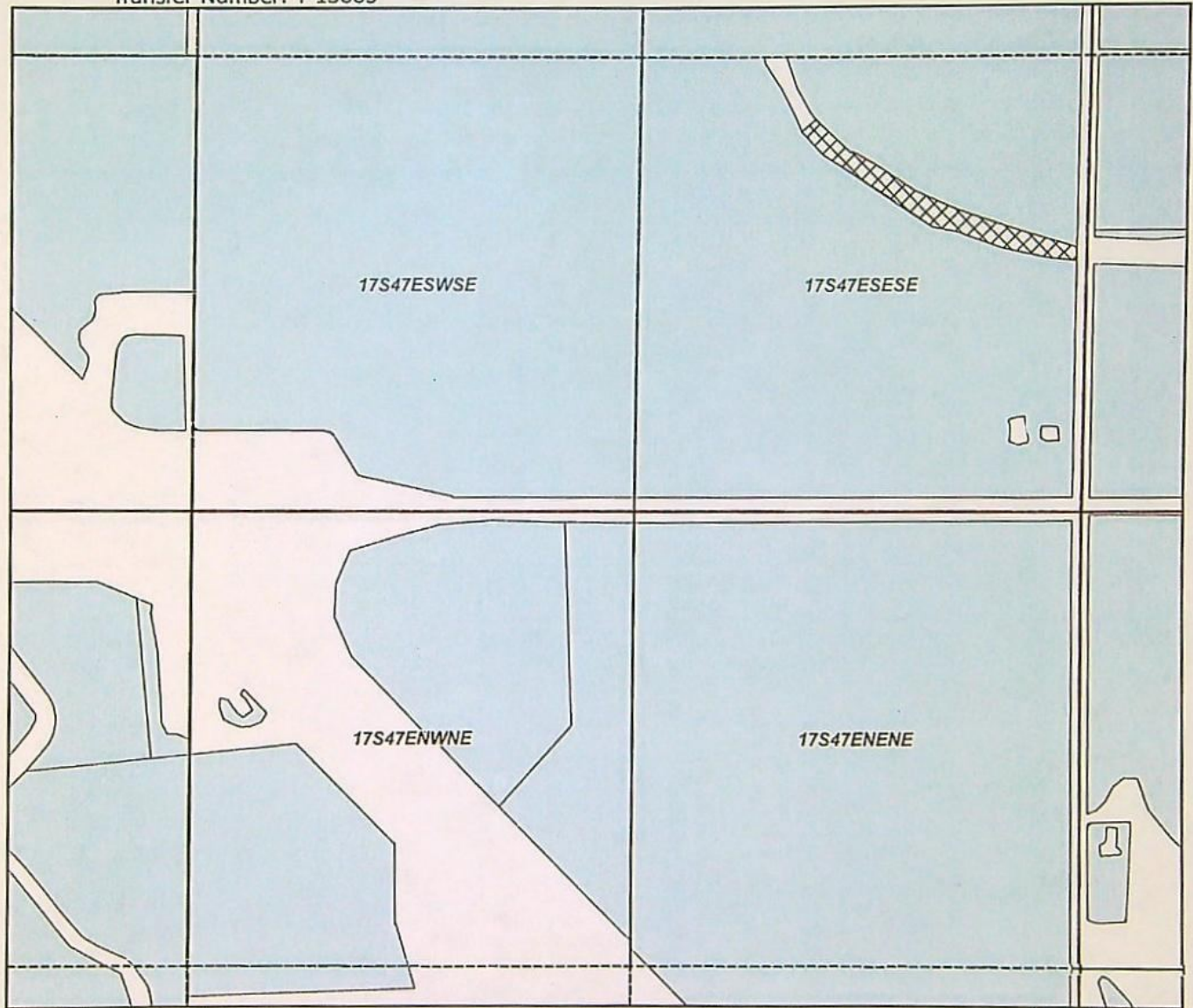
E-RECEIVED
11/2/2023
OWRD

SEC. 18 T17S R47E

Scale - 1" = 400'

SE1/4 of the SE 1/4

Transfer Number: T-13885



Existing Cert. 75691
ON

"ON" Map

Claim of Beneficial Use Map

NAME: Tony Ferrarin



TAXLOT -1300, 17S47E18 NE/SW: 1.2 Acres ON, 37.2 Acres Remaining (Cert 75691 IR)

Date: 11/1/2023

Owyhee Irrigation District

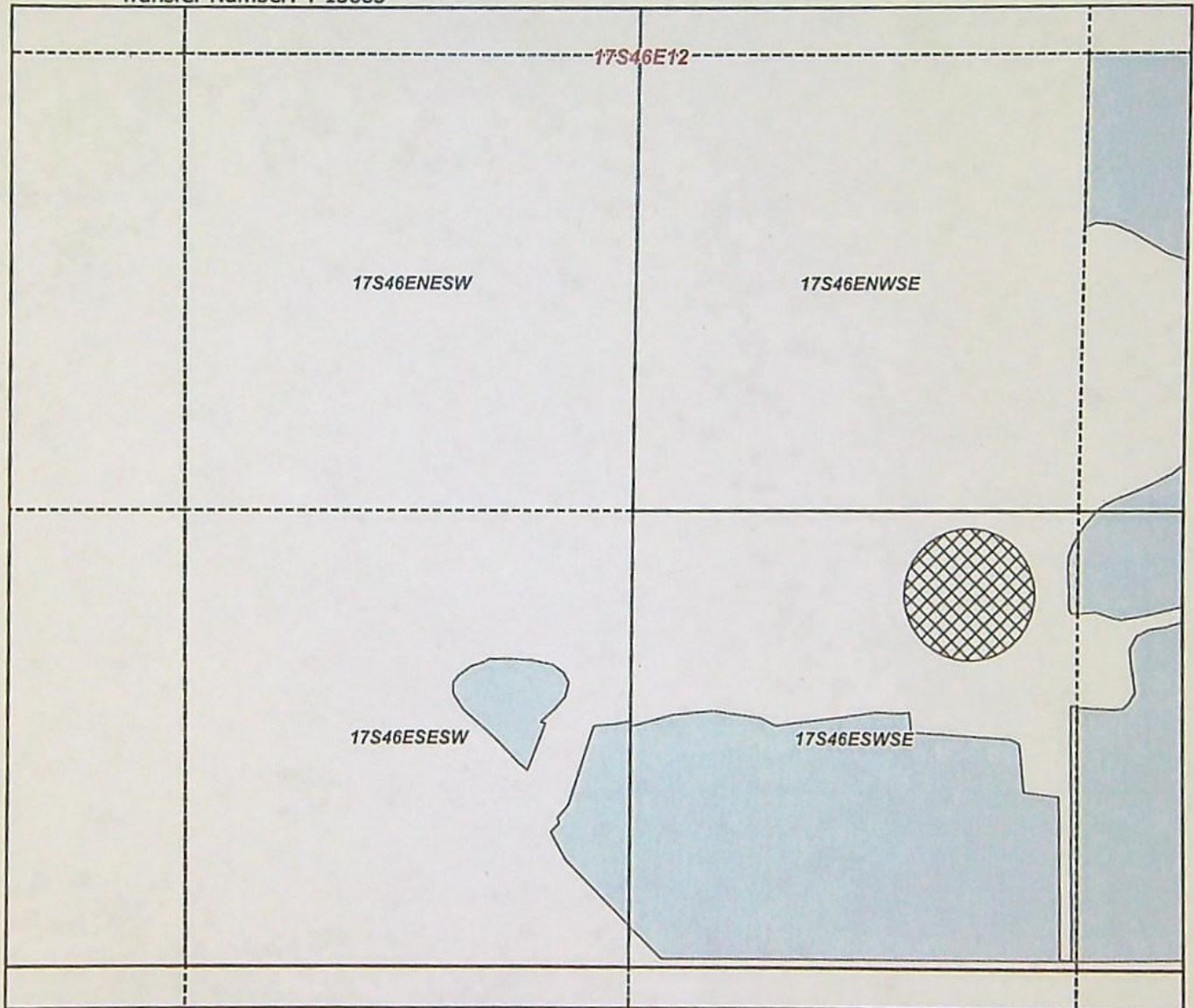
E-RECEIVED
11/2/2023
OWRD




SEC. 12 T17S R46E

Scale - 1" = 400'

SW1/4 of the SE 1/4

Transfer Number: T-13885



-  Existing Cert. 75691
-  ON
-  Links

"ON" Map

Claim of Beneficial Use Map

NAME: Casey Prentiss



TAXLOT -2903, 17S46E12 NE/SW: 2.6 Acres ON, 21.9 Acres Remaining (Cert 75691 IR)

Date: 11/1/2023

Owyhee Irrigation District

E-RECEIVED
11/2/2023
OWRD

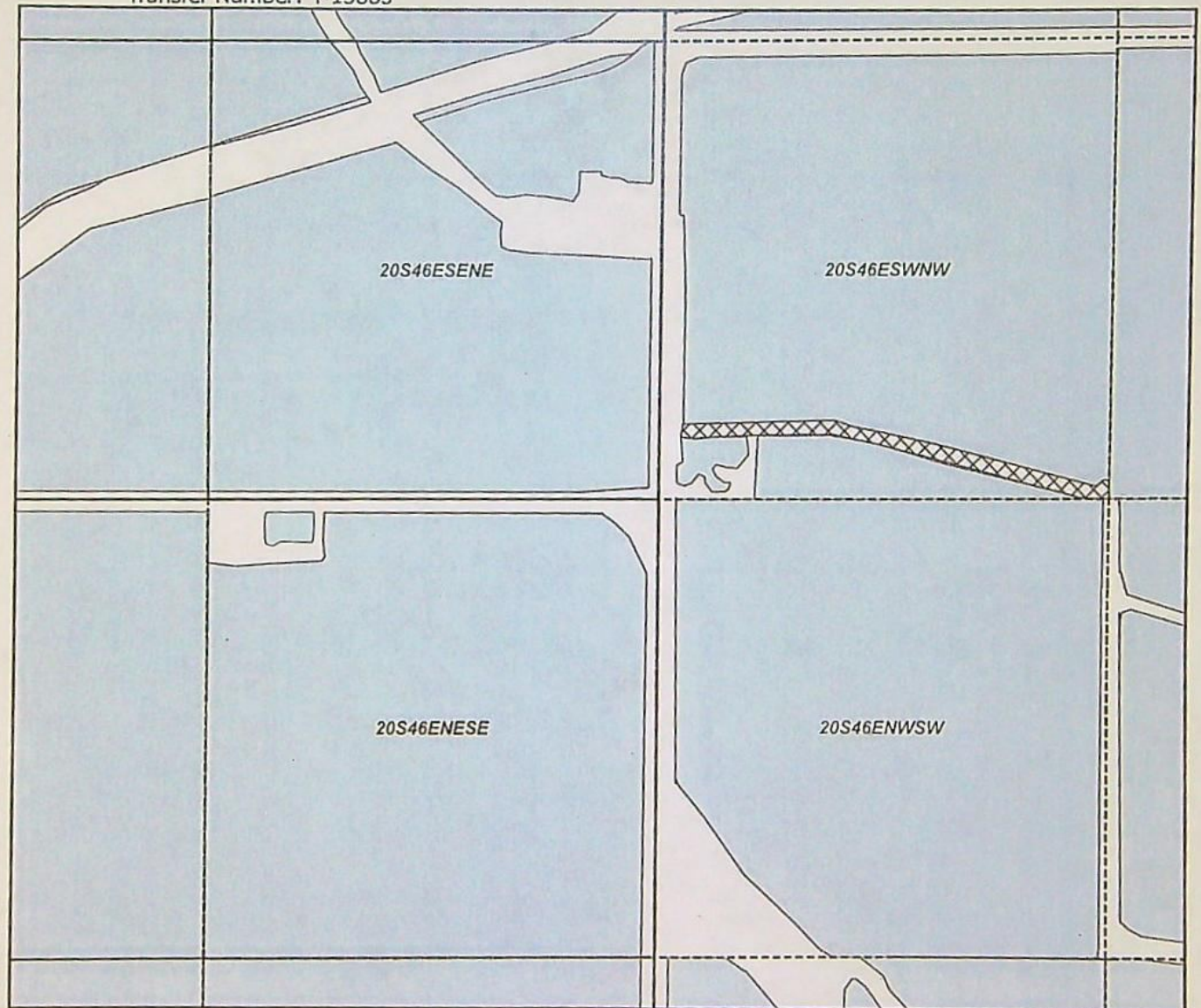
SEC. 22 T20S R46E

Scale - 1" = 400'

SW 1/4 of the NW 1/4



Transfer Number: T-13885



Existing Cert. 75691
ON

"ON" Map

Claim of Beneficial Use Map

NAME: Peterson Farms

TAXLOT -500, 20S46E22 SW/NW: 1.2 Acres ON, 33.6 Acres Remaining (Cert 75691 IR)



Date: 11/2/2023

Owyhee Irrigation District

E-RECEIVED
11/2/2023
OWRD

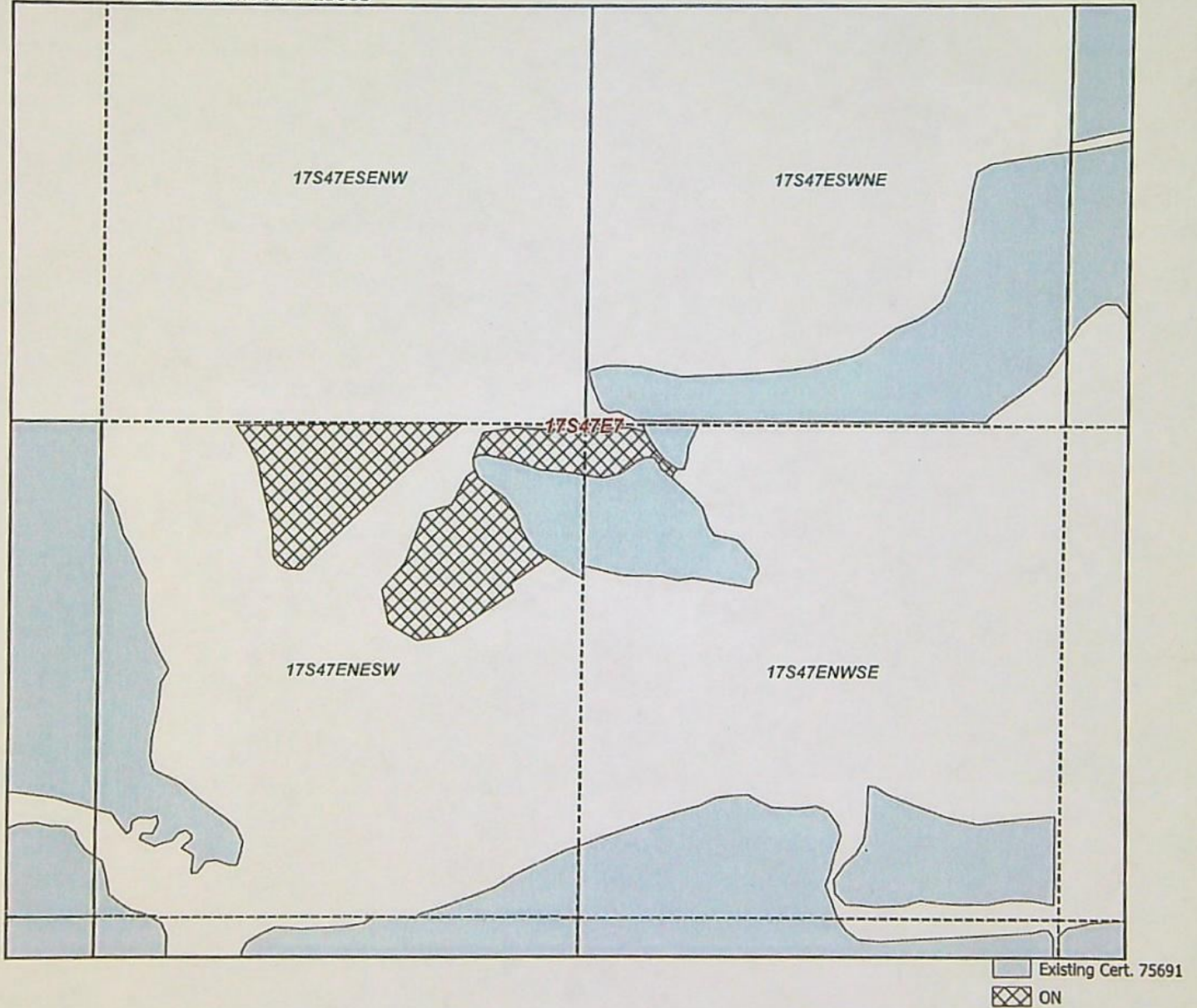
SEC. 7 T17S R47E

Scale - 1" = 400'

NE 1/4 of the SW 1/4
NW 1/4 of the SE 1/4



Transfer Number: T-13885



"ON" Map

Claim of Beneficial Use Map

NAME: John Bezates

TAXLOT -700, 17S47E07 NE/SW: 5.8 Acres ON, 13.2 Acres Remaining (Cert 75691 IR)
TAXLOT -700, 17S47E07 NW/SE: 0.6 Acres ON, 6.9 Acres Remaining (Cert 75691 IR)



Date: 11/1/2023

Owyhee Irrigation District

E-RECEIVED
11/2/2023
OWRD

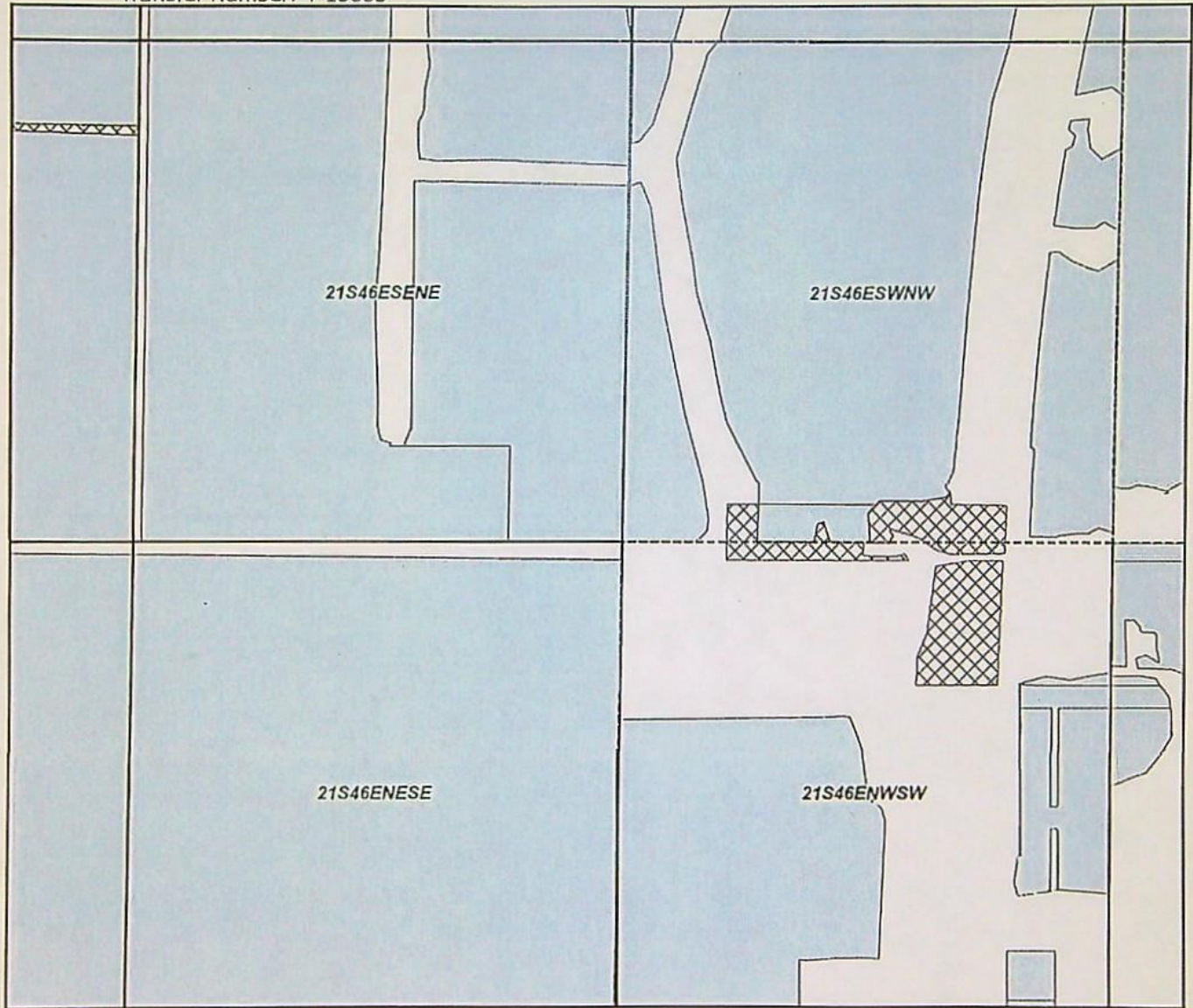
SEC. 14 T21S R46E

Scale - 1" = 400'

SW 1/4 of the NW 1/4
NW 1/4 of the SW 1/4



Transfer Number: T-13885



Existing Cert. 75691
ON

"ON" Map

Claim of Beneficial Use Map

NAME: Quinten Shenk

TAXLOT -700, 21S46E14 SW/NW: 1.8 Acres ON, 3.3 Acres Remaining (Cert 75691 IR)
TAXLOT -500, 21S46E14 NW/SW: 1.5 Acres ON, 1.5 Acres Remaining (Cert 75691 IR)



Date: 11/2/2023

Owyhee Irrigation District

E-RECEIVED
11/2/2023
OWRD

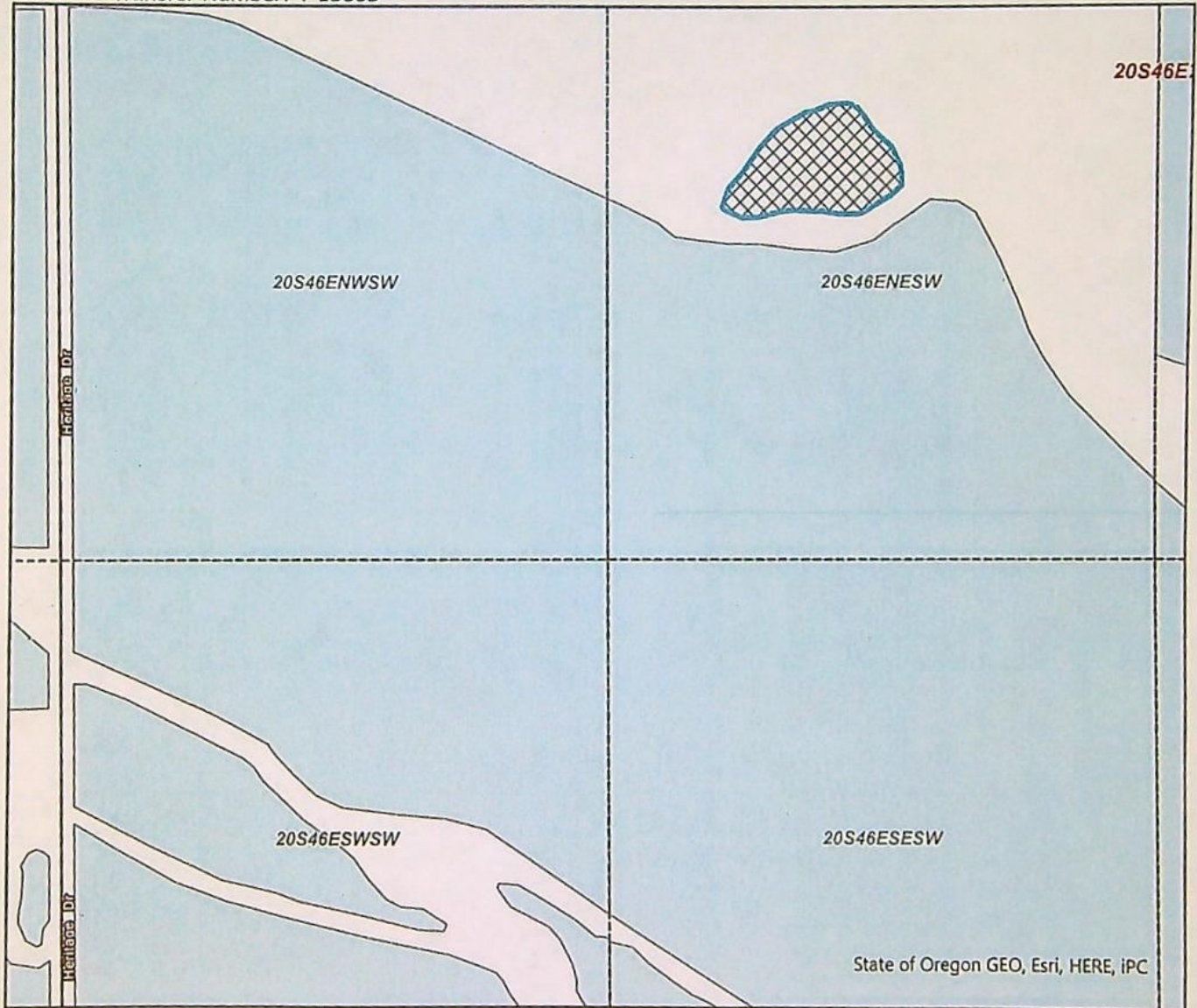
SEC. 02 T20S R46E

Scale - 1" = 400'



NE1/4 of the SW 1/4

Transfer Number: T-13885



Existing Cert. 75691
ON

"ON" Map

Claim of Beneficial Use Map

NAME: Stoney Schulthies



TAXLOT -1000, 20S46E02 NE/SW: 1.8 Acres ON, 22.0 Acres Remaining (Cert 75691 IR)

Date: 11/1/2023

SUPERSEDED



422 Thunderegg BLVD Nyssa, OR 97913
(541)372-3540

SUPERSEDED

RECEIVED
SEP 25 2023
OWRD

September 21st, 2023

Oregon Water Resource Department
725 Summer Street, N.E.
Suite A
Salem, OR 97301-1266

RE: Claim of Beneficial Use – Site Report
Transfer Number T-13885

To Whom it may concern,

Enclosed are the above mentioned reports. These reports are for the following water users:

Tom Tschida
Tony Ferrarin
Casey Prentiss
Peterson Farms
John Bezates
Quinten Shenk
Stoney Schulthies
Russell Herriman

SUPERSEDED

SUPERSEDED

If you have any questions, please contact this office.

Sincerely,

A handwritten signature in black ink, appearing to read "K. Kinzer".

Krista Kinzer
Owyhee Irrigation District

SUPERSEDED

SUPERSEDED



Oregon Water Resources Department
 725 Summer Street NE, Suite A
 Salem, Oregon 97301-1266
 (503) 986-0900
 www.wrd.state.or.us

District Permanent
 Water Right Transfer

OWRD

Claim of Beneficial Use

1. APPLICANT INFORMATION

District: Owyhee Irrigation District

Contact Person: Krista Kinzer Phone: (541) 372-3540

Mailing Address: 422 Thunderegg Blvd

City: Nyssa State: OR Zip: 97913

E-Mail address: krista@owyheerirrigation.org

Transfer Number: T - 13885

2. WATER RIGHT(S)

Pursuant to OAR Chapter 690, Division 385, the district is submitting to the Water Resources Department this claim of beneficial use, with the appropriate fee, for the following water right(s):

NOTE: Fees do not apply if the priority date is prior to July 9, 1987.

PERMIT NUMBER	CERTIFICATE NUMBER	DECREE (name, volume, and page)	PRIMARY (P) OR SUPP (S)
-	75691		<input checked="" type="checkbox"/> P <input type="checkbox"/> S
-			<input type="checkbox"/> P <input type="checkbox"/> S
-			<input type="checkbox"/> P <input type="checkbox"/> S
-			<input type="checkbox"/> P <input type="checkbox"/> S

3. AUTHORIZED POINT(S) OF DIVERSION (POD) / APPROPRIATION (POA)

The authorized point(s) of diversion / appropriation for the water right modified by the transfer are as follows:

PERMIT NUMBER	DECREE or CERTIFICATE	POD / POA #	SOURCE	LOCATION - MEASURED DISTANCES
-	75691			within the NW¼ SE¼, SECTION 20; (Owyhee Dam)
-				200 FEET SOUTH AND 2010 FEET WEST from common corner corner to Sections 20 and 21 and (Glory Hole Spillway)
-				200 FEET SOUTH AND 1680 FEET WEST from common corner corner to Sections 20 and 21 AND within the NW¼ SW¼, SECTION 21, (Tun1101 No. 1) 495 FEET EAST and 264 FEET SOUTH from common corner corner to Sections 20 and 21, all in T. 22 S., R. 45 E., W.M.


RECEIVED

SEP 25 2023

6. SIGNATURES

OWRD

The district certifies that it has inspected the place of use listed in Table I, and confirms the change in place of use has been completed consistent with the terms and conditions of the final order approving the transfer.



Signature of District Manager
or District Board Chairperson

21 Sept. 2023

Date

Clancy Flynn

Type or Print Name of District Manager
or District Board Chairperson



CLAIM OF BENEFICIAL USE
Site Report

RECEIVED
SEP 25 2023
OWRD

Transfer Number: T - 13885 District Internal Notice #: 21-17200

User Name: Tom Tschida

Place of Use:

Table with 10 columns: USE, POD #, TWP, RNG, SEC, QQ, DLC, GOV'T LOT, TAX LOT, ACRES. Row 1: IR, 17, 47, 8, NESW, 1000, 0.5

District Conveyance System:

Description of Delivery System:

Headgate: Canal: NC 55.5/0.8

Ride 11

Beneficial Use:

Description of Beneficial Use: Crops

Method Used to Apply Water:

Method Used to Calculate Beneficial Use:

User Interviewed: () Yes (X) No

Beneficial Use Made as Authorized: (X) Yes () No

Description of Beneficial Use if Less than Authorized:

Inspected By: [Signature] Date: 9-8-23

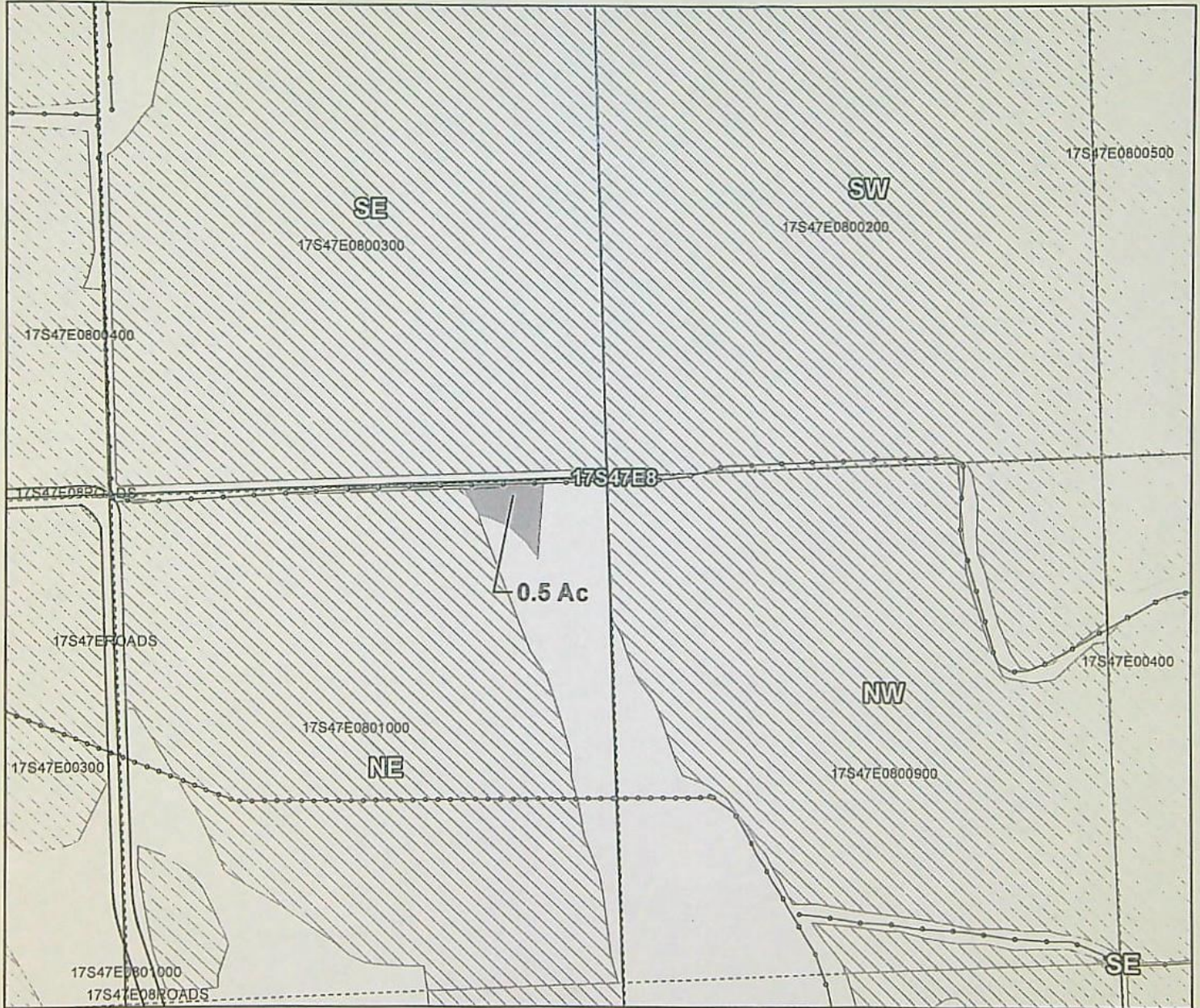
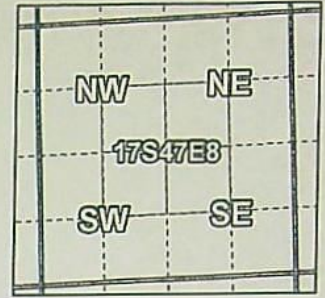
Instructions: Attach and label the corresponding final proof map.

Owyhee Irrigation District

2021 District Transfer Application "On" Map

Certificates: 75691
for Tom Tschida

RECEIVED
SEP 25 2023
OWRD



Taxlot 1000, 17S47E08: 0.5 Acres On, 29.9 Acres Total (Cert #75691)

- Pipelines and Canals
- Transfer
- Taxlots
- Primary Water Right



1 inch = 400 feet

Prepared by Owyhee Irrigation District | December 2021

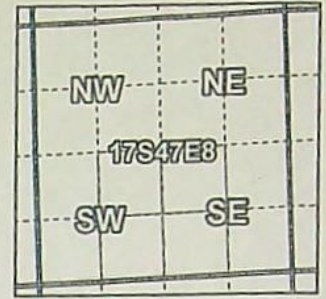
Owyhee Irrigation District

2021 District Transfer Application "Off" Map

RECEIVED

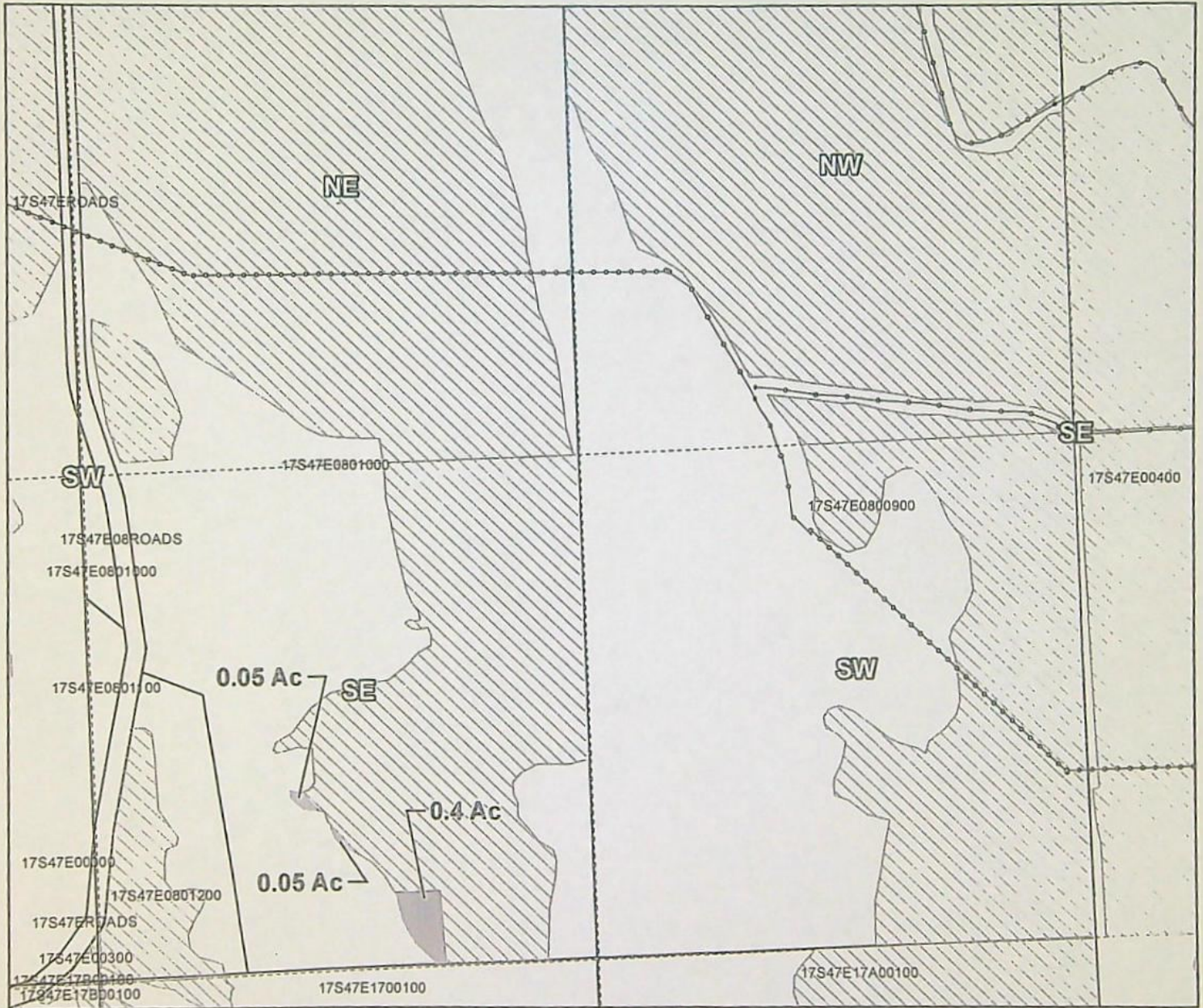
SEP 25 2023

OWRD



Certificates: 75691

for Tom Tschida



Taxlot 1000, 17S47E08: 0.5 Acres Off, 14.8 Acres Remaining (Cert #75691)

- Pipelines and Canals
- Transfer
- Taxlots
- Primary Water Right



1 inch = 400 feet

Prepared by Owyhee Irrigation District | December 2021



CLAIM OF BENEFICIAL USE
Site Report

RECEIVED
SEP 25 2023
OWRD

Transfer Number: T - 13885 District Internal Notice #: 21-28200

User Name: Stoney Schulthies

Place of Use:

Table with 10 columns: USE, POD #, TWP, RNG, SEC, QQ, DLC, GOV'T LOT, TAX LOT, ACRES. Row 1: IR, 20, 46, 2, NESW, 1000, 1.8

District Conveyance System:

Description of Delivery System:

Headgate: Canal: NC 26. 4/2.2

Ride 06

Beneficial Use:

Description of Beneficial Use: Pivot installed

Method Used to Apply Water: Pivot

Method Used to Calculate Beneficial Use:

User Interviewed: () Yes (x) No

Beneficial Use Made as Authorized: (x) Yes () No

Description of Beneficial Use if Less than Authorized:

Inspected By: Blake Zappi Date: 9/7/23

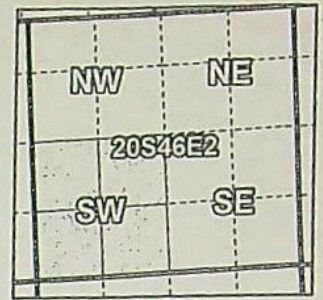
Instructions: Attach and label the corresponding final proof map.

Owyhee Irrigation District

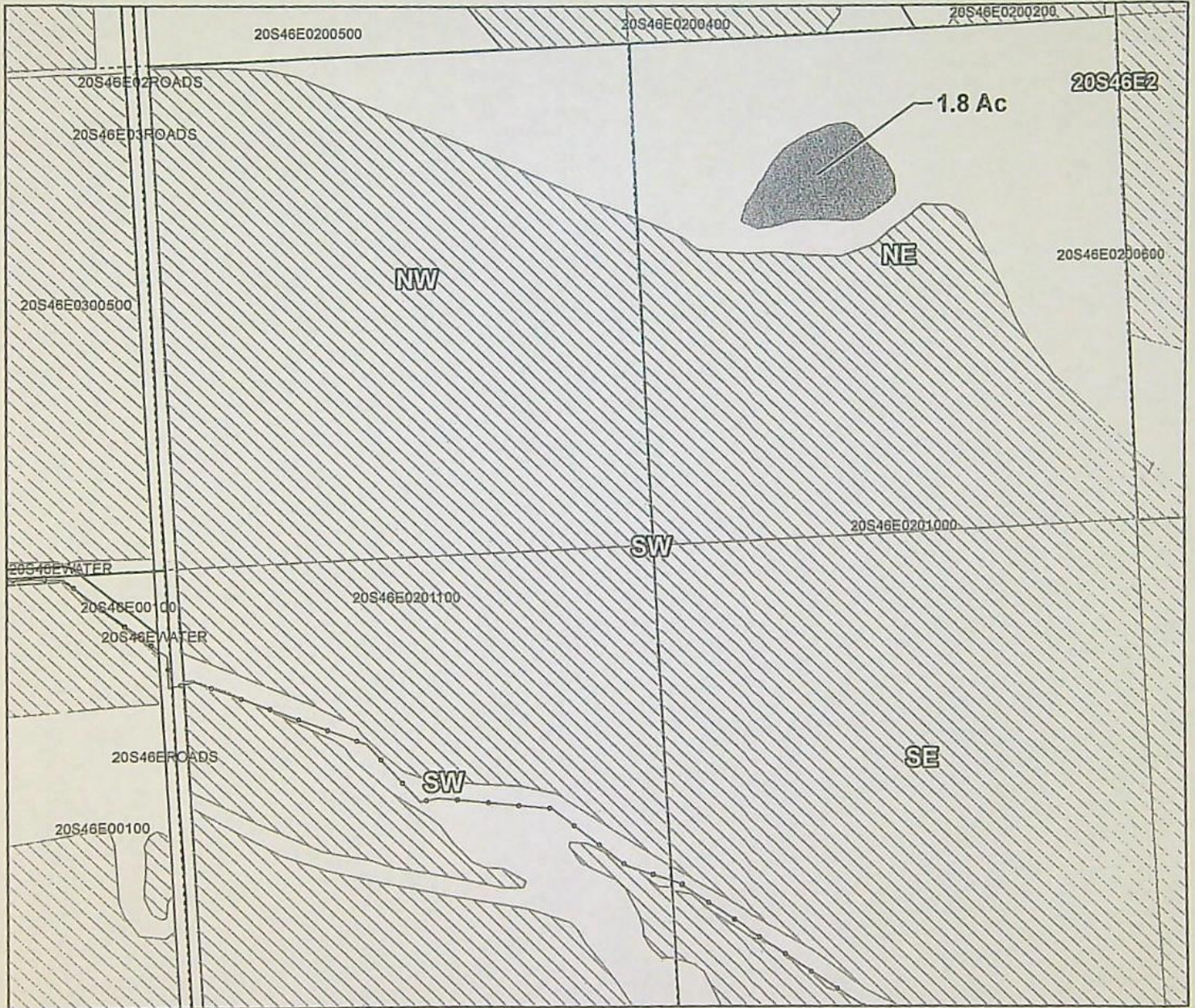
2021 District Transfer Application "On" Map

RECEIVED
SEP 25 2023

OWIRD



Certificates: 75691
for Stoney Schulthies



Taxlot 1000, 20S46E2 NESW: 1.8 Acres On, 0.00 Acres Total (Cert #75691)

- Pipelines and Canals
- Transfer
- Taxlots
- Primary Water Right



1 inch = 400 feet

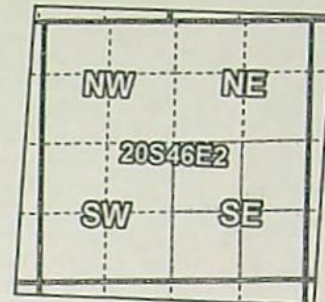
Owyhee Irrigation District

2021 District Transfer Application "Off" Map

RECEIVED

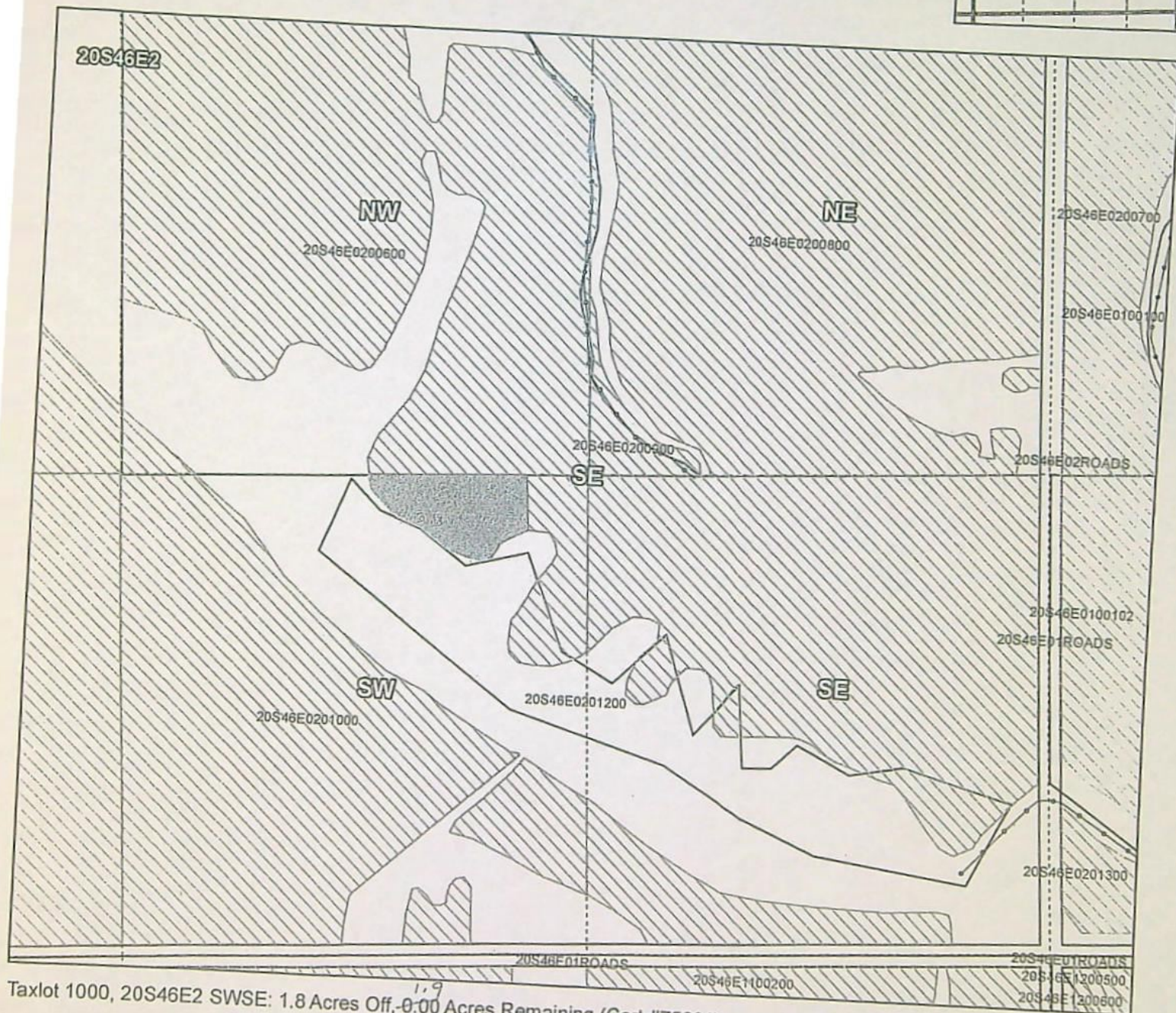
SEP 25 2023

OWRD



Certificates: 75691

for Stoney Schulthies



- Pipelines and Canals
- Transfer
- Taxlots
- Primary Water Right



1 inch = 400 feet



CLAIM OF BENEFICIAL USE
Site Report

RECEIVED
SEP 25 2023

OWRD

Transfer Number: T - 13886 District Internal Notice #: 21-61100

User Name: Tony Ferrarin

Place of Use:

Table with 10 columns: USE, POD #, TWP, RNG, SEC, QQ, DLC, GOV'T LOT, TAX LOT, ACRES. Row 1: IR, 17, 47, 18, SESE, 1300, 1.2

District Conveyance System:
Description of Delivery System:

Headgate: Canal: NC 54 2/0.0

Ride 10

Beneficial Use:

Description of Beneficial Use: Irrigation

Method Used to Apply Water:

Method Used to Calculate Beneficial Use:

User Interviewed: () Yes (X) No

Beneficial Use Made as Authorized: (X) Yes () No

Description of Beneficial Use if Less than Authorized:

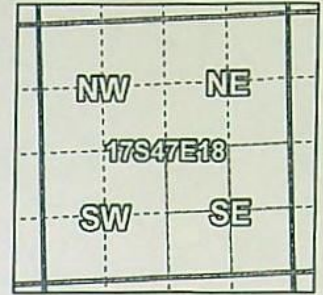
Inspected By: [Signature] Date: 9-1-23

Instructions: Attach and label the corresponding final proof map.

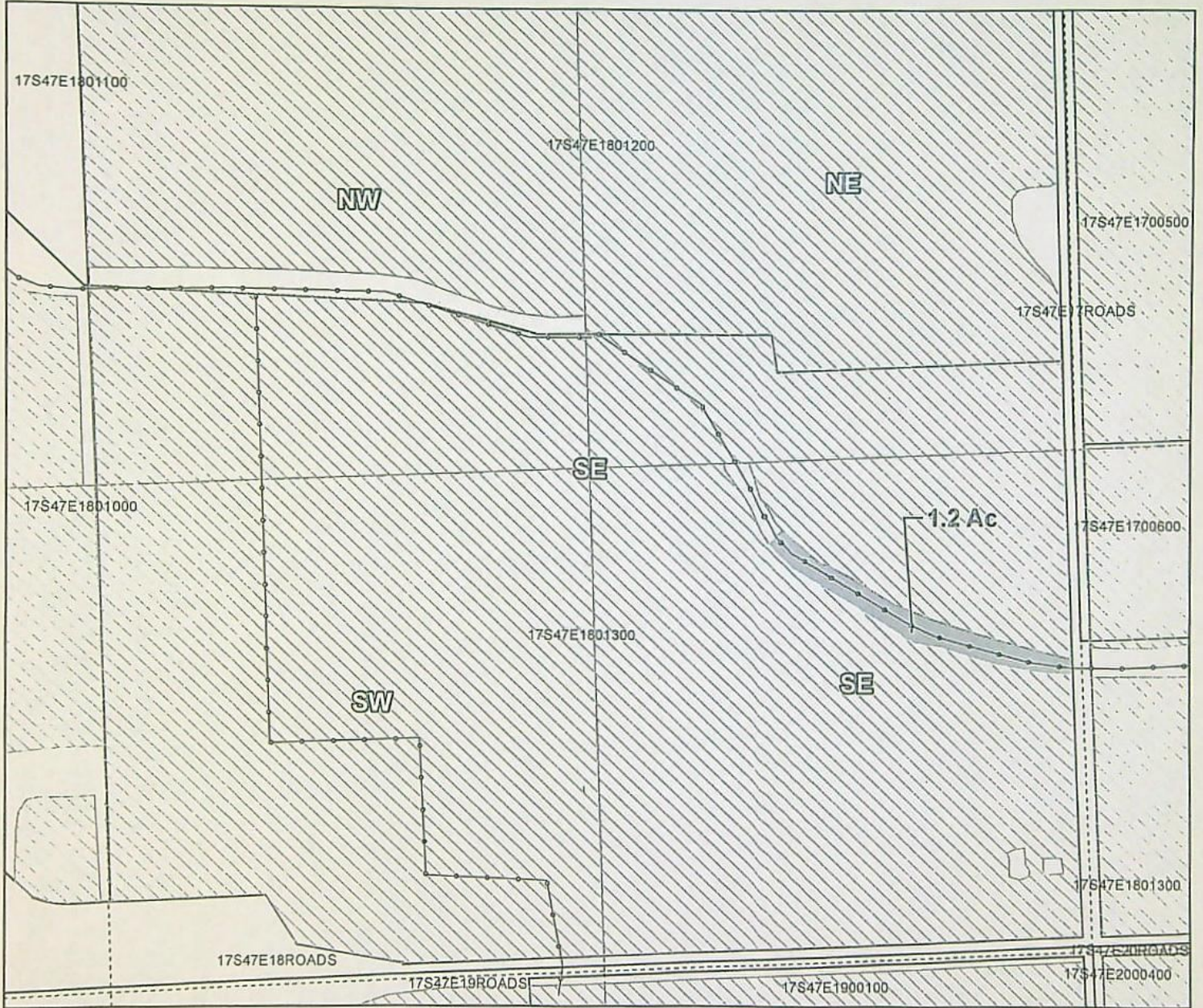
Owyhee Irrigation District

2021 District Transfer Application "On" Map

RECEIVED
 SEP 25 2023
 OWRD



Certificates: 75691
 for Tony Ferrarin



Taxlot 1300, 17S47E18: 1.2 Acres On, 37.2 Acres Total (Cert #75691)

- Pipelines and Canals
- Transfer
- Taxlots
- ▨ Primary Water Right

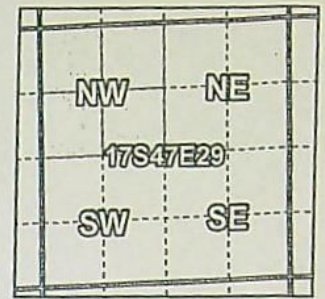


1 inch = 400 feet

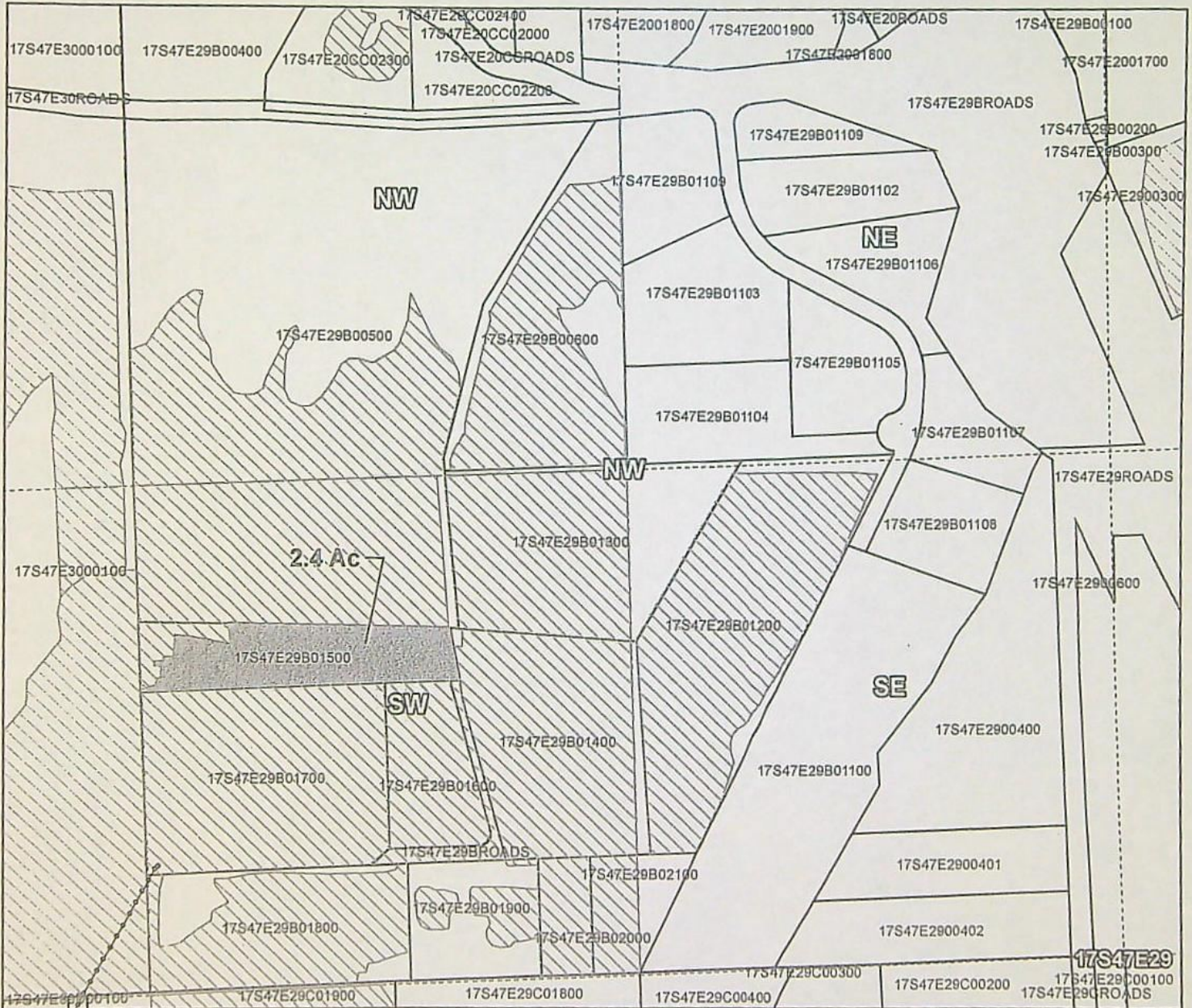
Owyhee Irrigation District

2021 District Transfer Application "Off" Map

RECEIVED
 SEP 25 2023
 OWRD



Certificates: 75691
 for Jerry Laisure



Taxlot 1500, 17S47E29B: 2.4 Acres Off, 0.4 Acres Remaining (Cert #75691)
 1.2 → Ferrarin

- Pipelines and Canals
- Transfer
- Taxlots
- ▨ Primary Water Right



1 inch = 400 feet



CLAIM OF BENEFICIAL USE
Site Report

RECEIVED
SEP 25 2023
OWRD

Transfer Number: T - 13885 District Internal Notice #: 21-60500

User Name: Casey Prentiss

Place of Use:

Table with 10 columns: USE, POD #, TWP, RNG, SEC, QQ, DLC, GOV'T LOT, TAX LOT, ACRES. Row 1: IR, 17, 46, 12, SWSE, 2903, 2.6

District Conveyance System:
Description of Delivery System:

Headgate: Canal: NC 54.3/0.6

Ride 10

Beneficial Use:

Description of Beneficial Use: Irrigation

Method Used to Apply Water:

Method Used to Calculate Beneficial Use:

User Interviewed: () Yes (X) No

Beneficial Use Made as Authorized: (X) Yes () No

Description of Beneficial Use if Less than Authorized:

Inspected By: [Signature] Date: 9-1-23

Instructions: Attach and label the corresponding final proof map.


Owyhee Irrigation District

2021 District Transfer Application "Off" Map

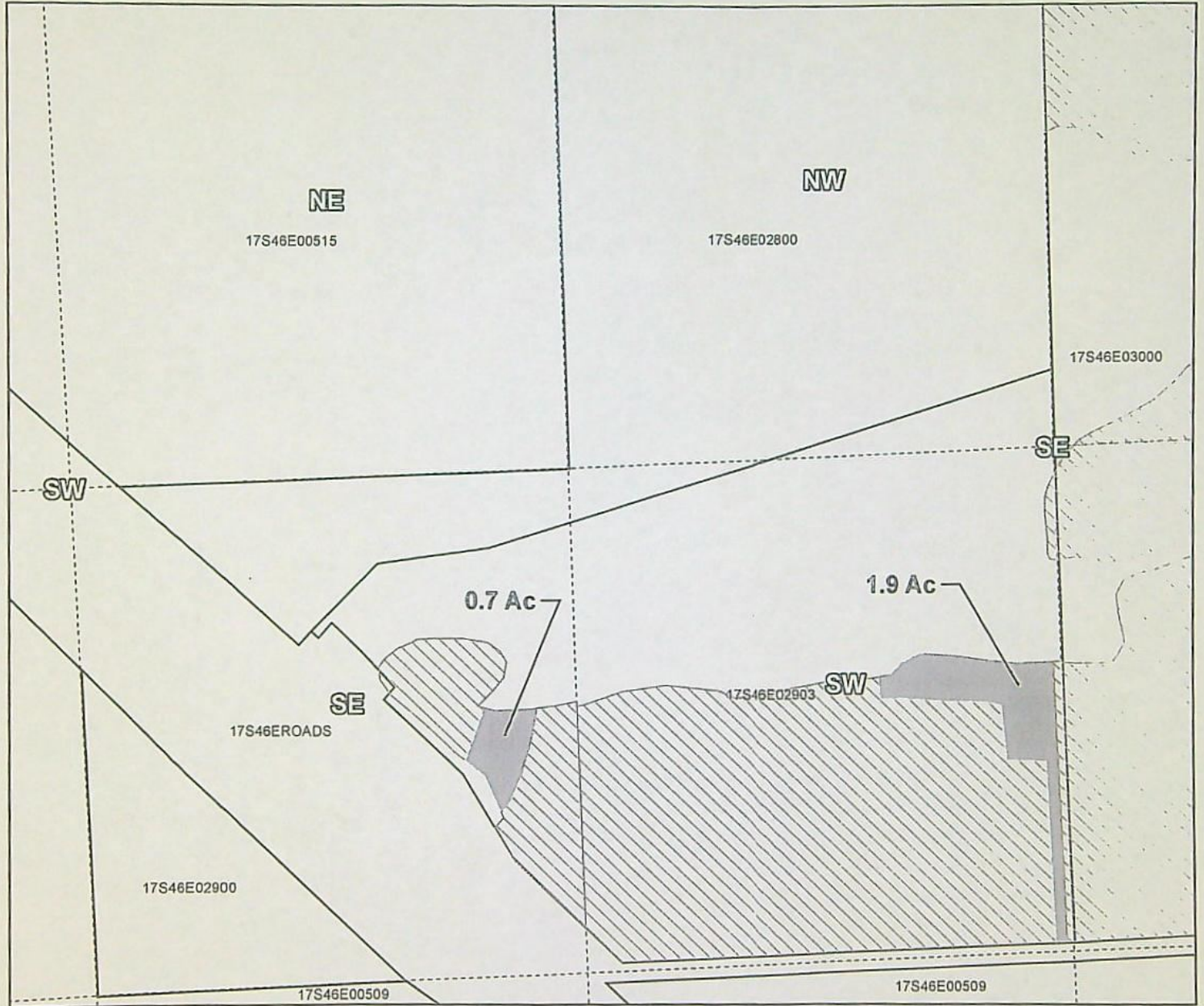
RECEIVED

SEP 25 2023

OWRD



Certificates: 75691
for Casey Prentiss



Taxlot 2903, 17S46E12 SESW: 0.7 Acres Off, 3.9 Acres Remaining (Cert #75691)
Taxlot 2903, 17S46E12 SWSE: 1.9 Acres Off, 19.3 Acres Remaining (Cert #75691)

- Pipelines and Canals
- Transfer
- Taxlots
- Primary Water Right




1 inch = 400 feet

Prepared by Owyhee Irrigation District | December 2021

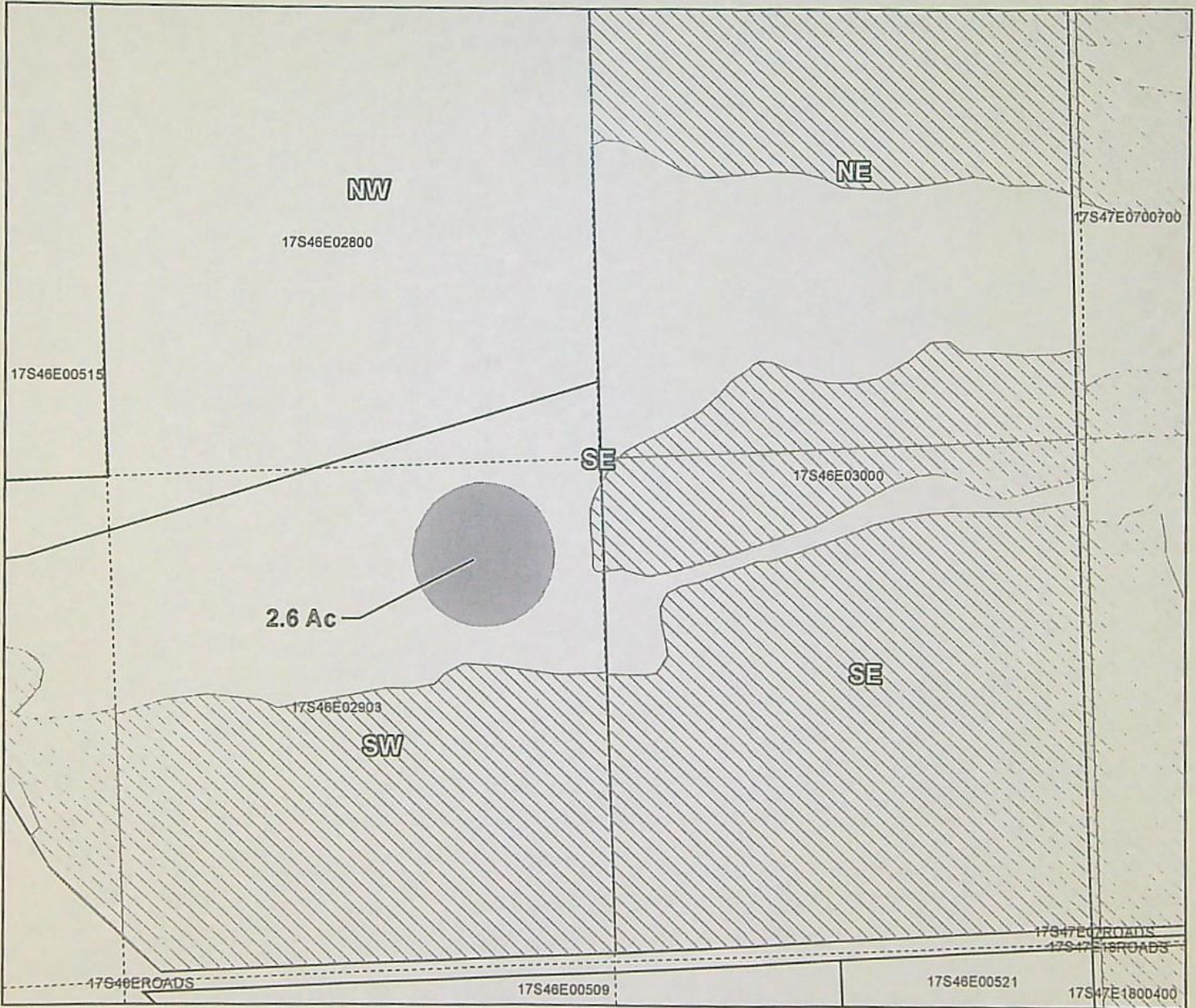
Owyhee Irrigation District

2021 District Transfer Application "On" Map

RECEIVED
 SEP 25 2023
 OWRD



Certificates: 75691
 for Casey Prentiss



Taxlot 2903, 17S46E12: 2.6 Acres On, 21.9 Acres Total (Cert #75691)

- Pipelines and Canals
- Transfer
- Taxlots
- Primary Water Right



1 inch = 400 feet

Prepared by Owyhee Irrigation District | December 2021



CLAIM OF BENEFICIAL USE
Site Report

RECEIVED
SEP 25 2023
OWRD

Transfer Number: T - 13885 District Internal Notice #: 21-58401

User Name: John Bezates

Place of Use:

Table with 10 columns: USE, POD #, TWP, RNG, SEC, QQ, DLC, GOV'T LOT, TAX LOT, ACRES. Contains two rows of data for IR use.

District Conveyance System:

Description of Delivery System:

Headgate: Canal: NC 54. 3/0.3

Ride 10

Beneficial Use:

Description of Beneficial Use: Irrigation

Method Used to Apply Water:

Method Used to Calculate Beneficial Use:

User Interviewed: () Yes (X) No

Beneficial Use Made as Authorized: (X) Yes () No

Description of Beneficial Use if Less than Authorized:

Inspected By: [Signature] Date: 9-1-23

Instructions: Attach and label the corresponding final proof map.

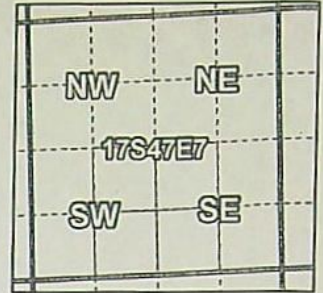
Owyhee Irrigation District

2021 District Transfer Application "On" Map

RECEIVED

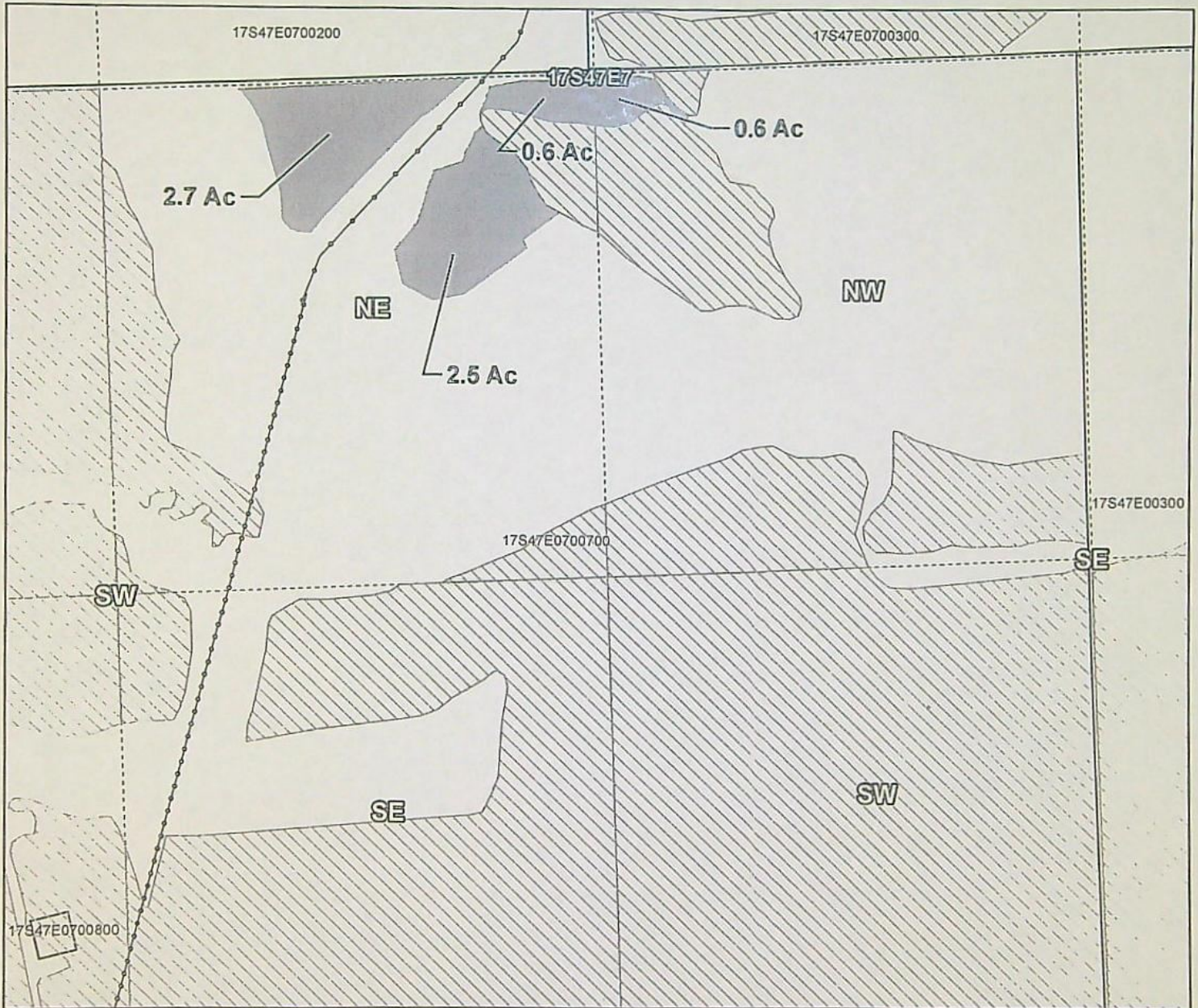
SEP 25 2023

OWRD



Certificates: 75691

for John Bezates



Taxlot 700, 17S47E07 NESW: ^{5.8}7.6 Acres On, 13.2 Acres Total (Cert #75691)
 Taxlot 700, 17S47E07 NWSE: 0.6 Acres On, 6.9 Acres Total (Cert #75691)

- Pipelines and Canals
- Transfer
- Taxlots
- Primary Water Right



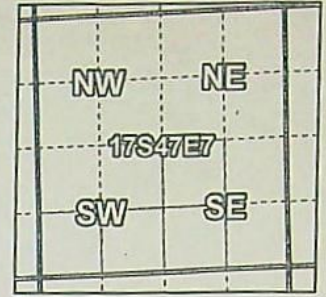
1 inch = 400 feet

Prepared by Owyhee Irrigation District | December 2021

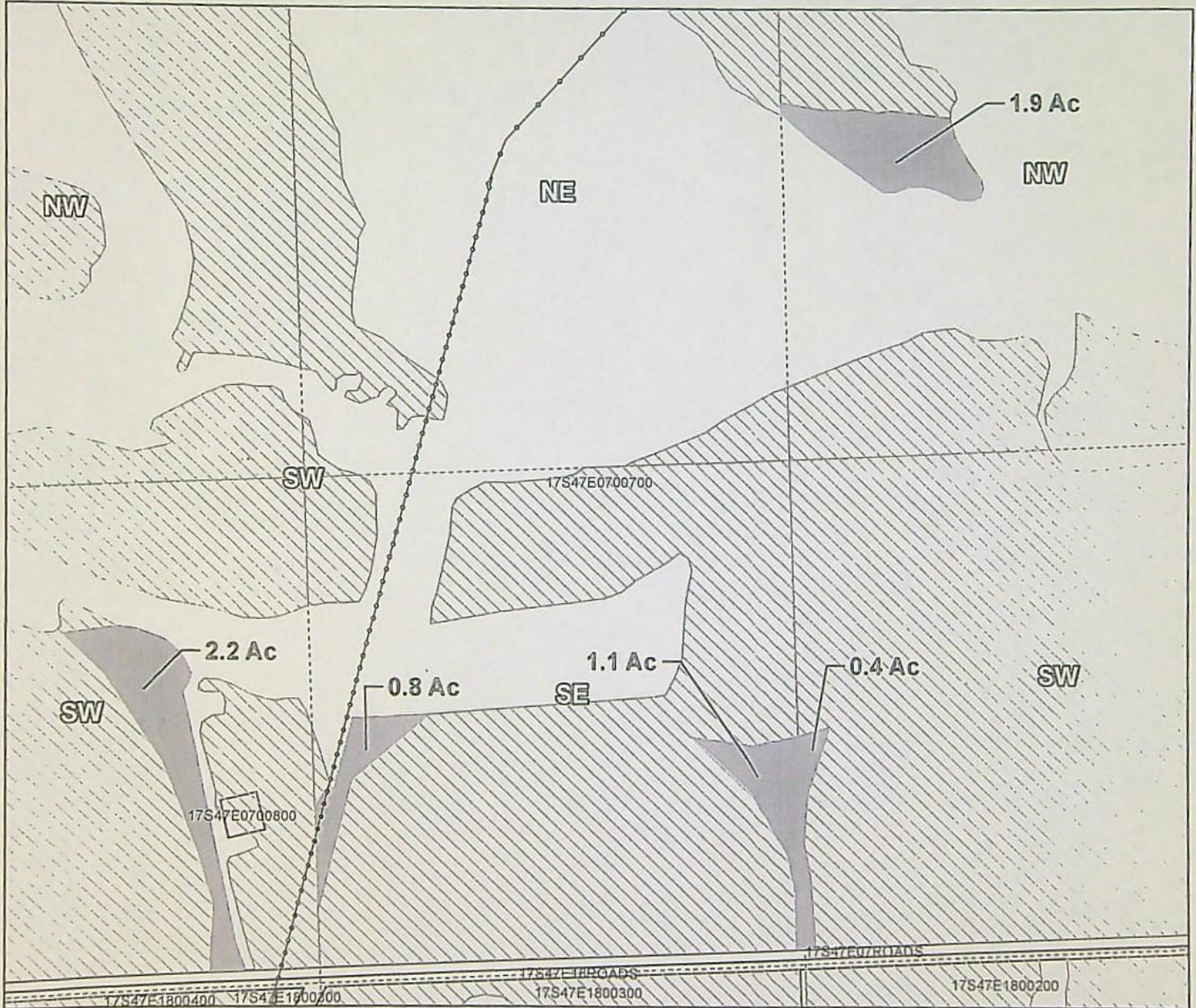
Owyhee Irrigation District

2021 District Transfer Application "Off" Map

RECEIVED
 SEP 25 2023
 OWRD



Certificates: 75691
 for John Bezates



- Taxlot 700, 17S47E07 SWSW: 2.2 Acres Off, 31.0 Acres Remaining (Cert #75691)
- Taxlot 700, 17S47E07 SESW: 0.8 Acres Off, 29.4 Acres Remaining (Cert #75691)
- Taxlot 700, 17S47E07 SESE: 1.1 Acres Off, 29.4 Acres Remaining (Cert #75691)
- Taxlot 700, 17S47E07 SWSE: 0.4 Acres Off, 37.6 Acres Remaining (Cert #75691)
- Taxlot 700, 17S47E07 NWSE: 1.9 Acres Off, 7.1 Acres Remaining (Cert #75691)

- Pipelines and Canals
- Transfer
- Taxlots
- Primary Water Right



1 inch = 400 feet

Prepared by Owyhee Irrigation District | December 2021



CLAIM OF BENEFICIAL USE
Site Report

RECEIVED
SEP 25 2023
OWRD

Transfer Number: T - 13885 District Internal Notice #: 21-4802

User Name: Quinten Shenk

Place of Use:

Table with 10 columns: USE, POD #, TWP, RNG, SEC, QQ, DLC, GOV'T LOT, TAX LOT, ACRES. Contains two rows of data for IR use.

District Conveyance System:
Description of Delivery System:

Headgate: Ride 01 Canal: KL 07.6 Siphon/8.4

Beneficial Use:

Description of Beneficial Use: Pasture

Method Used to Apply Water: Sprinklers

Method Used to Calculate Beneficial Use:

User Interviewed: () Yes () No

Beneficial Use Made as Authorized: (x) Yes () No

Description of Beneficial Use if Less than Authorized:

Inspected By: [Signature] Date: 8-31-23

Instructions: Attach and label the corresponding final proof map.

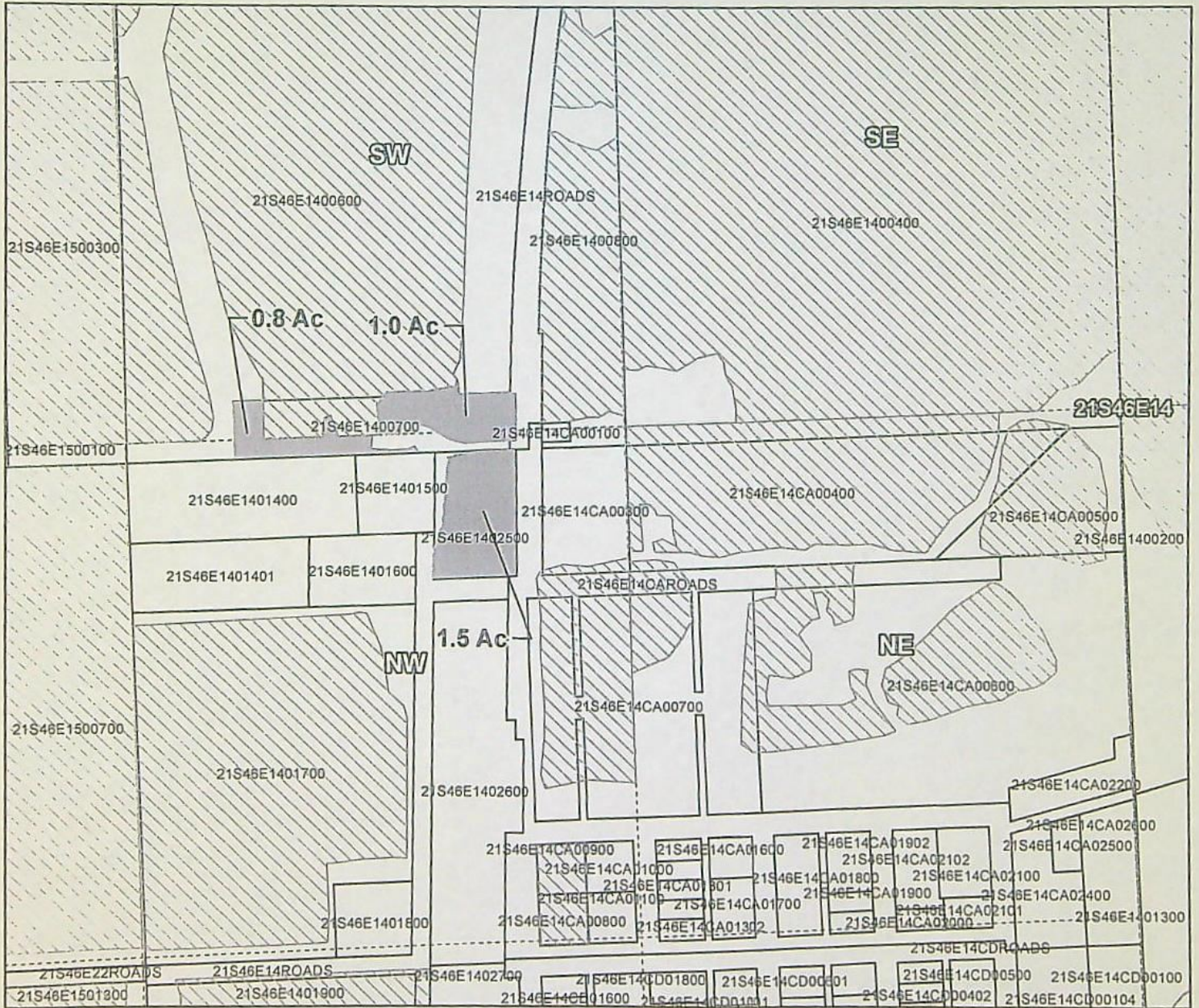
Owyhee Irrigation District

2021 District Transfer Application "On" Map

RECEIVED
 SEP 25 2023
 OWRD



Certificates: 75691
 for Quinten Shenk



Taxlot 700, 21S46E14 SWNW: 1.8 Acres On, 3.3 Acres Total (Cert #75691)
 Taxlot 500, 21S46E14 NWSW: 1.5 Acres On, 1.5 Acres Total (Cert #75691)

- Pipelines and Canals
- Transfer
- Taxlots
- Primary Water Right




1 inch = 400 feet

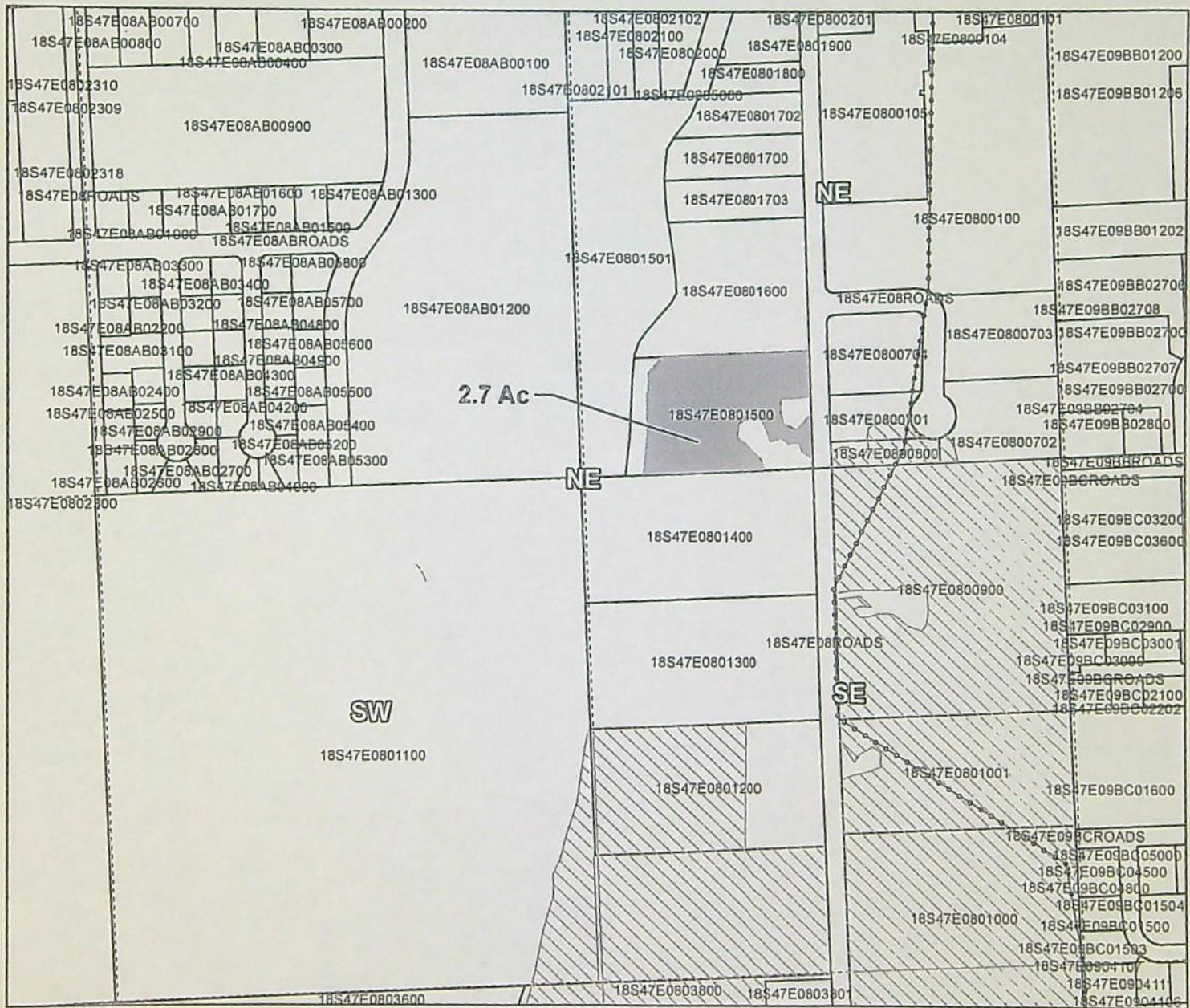
Owyhee Irrigation District

2021 District Transfer Application "Off" Map

RECEIVED
 SEP 25 2023
 OWRD



Certificates: 75691, 75689
 for Chelsey Warrington



Taxlot 1500, 18S47E08: 2.7 Acres Off, 0.00 Acres Remaining (Cert #75691, 75689)

- Pipelines and Canals
- Transfer
- Taxlots
- Primary Water Right



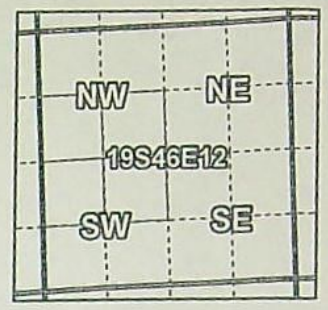
1 inch = 400 feet

Prepared by Owyhee Irrigation District | December 2021

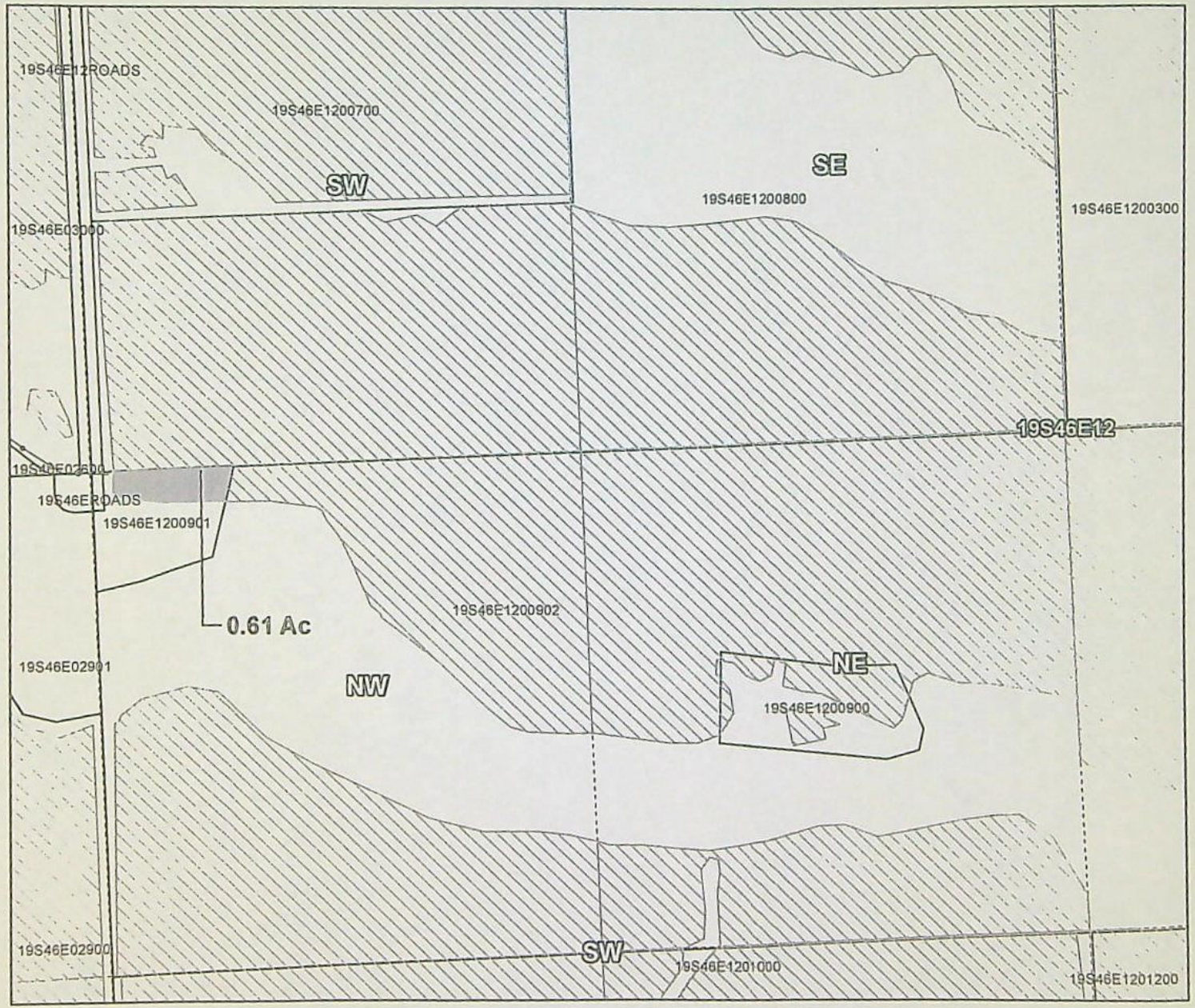
Owyhee Irrigation District

2021 District Transfer Application "Off" Map

RECEIVED
SEP 25 2023
 OWRD



Certificates: 75691
 for Randall Schertz



Taxlot 901, 19S46E12: 0.61 Acres Off, 0.00 Acres Remaining (Cert #75691)

- Pipelines and Canals
- Transfer
- Taxlots
- Primary Water Right



1 inch = 400 feet



CLAIM OF BENEFICIAL USE
Site Report

RECEIVED
SEP 25 2023
OWRD

Transfer Number: T - 13885 District Internal Notice #: 21-18500

User Name: Peterson Farms

Place of Use:

Table with 10 columns: USE, POD #, TWP, RNG, SEC, QQ, DLC, GOV'T LOT, TAX LOT, ACRES. Row 1: IR, 20, 46, 22, SWNW, 500, 1.2

District Conveyance System:

Description of Delivery System:

Headgate: Canal: MB 08. 3/0.0

Ride 03

Beneficial Use:

Description of Beneficial Use: Irrigation

Method Used to Apply Water:

Method Used to Calculate Beneficial Use:

User Interviewed: () Yes (X) No

Beneficial Use Made as Authorized: (X) Yes () No

Description of Beneficial Use if Less than Authorized:

Inspected By: [Signature]

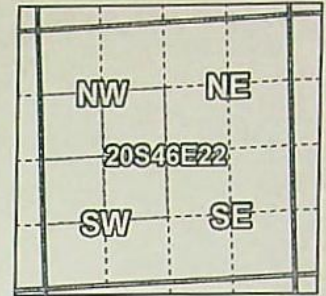
Date: 8-30-23

Instructions: Attach and label the corresponding final proof map.

Owyhee Irrigation District

2021 District Transfer Application "On" Map

RECEIVED
 SEP 25 2023
 OWRD



Certificates: 75691
 for Peterson Farms



Taxlot 500, 20S46E22: 1.2 Acres On, 36.6 Acres Total (Cert #75691)

- Pipelines and Canals
- Transfer
- Taxlots
- Primary Water Right




1 inch = 400 feet

Prepared by Owyhee Irrigation District | December 2021

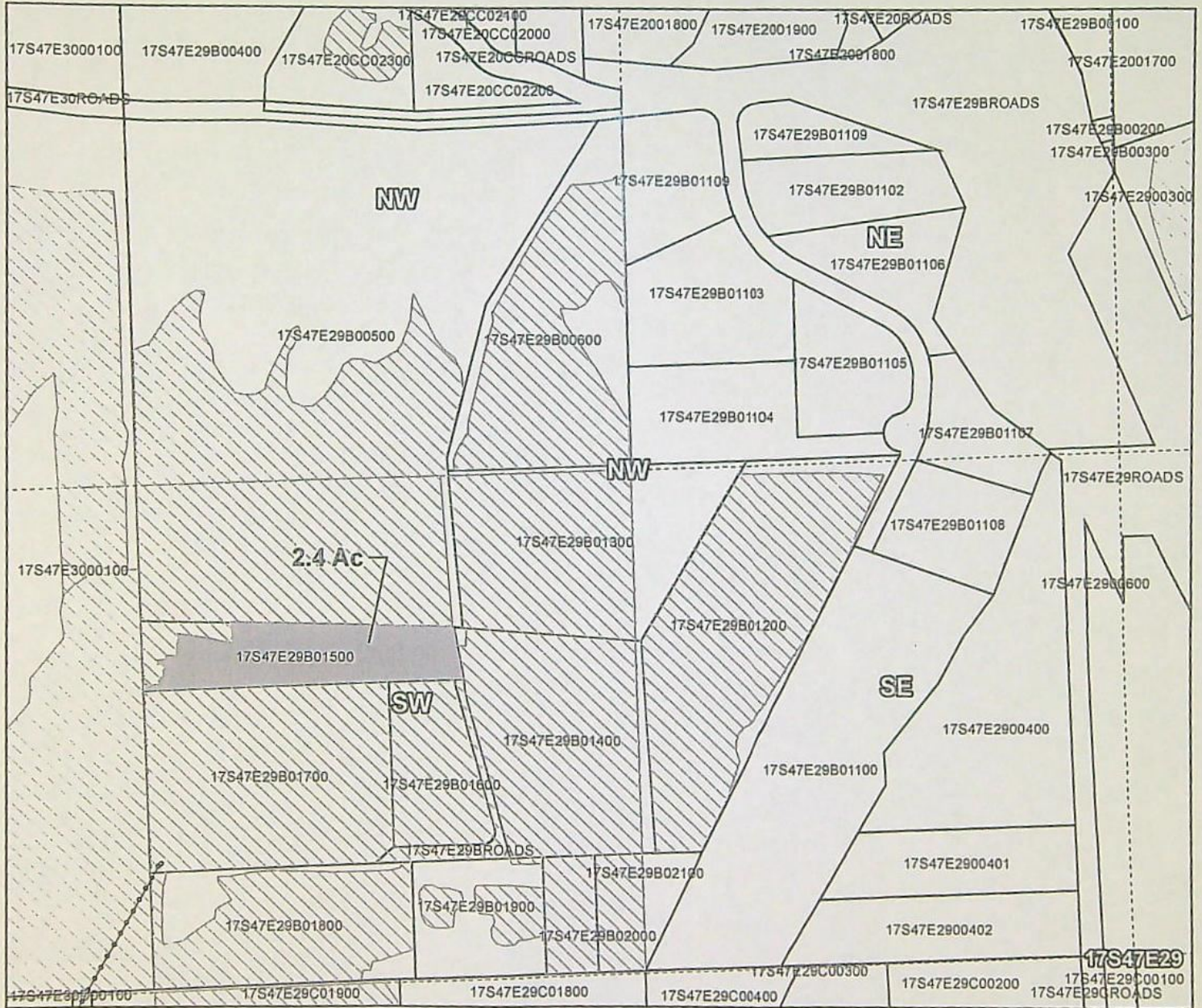
Owyhee Irrigation District

2021 District Transfer Application "Off" Map

RECEIVED
 SEP 25 2023
 OWRD



Certificates: 75691
 for Jerry Laisure



Taxlot 1500, 17S47E29B: 2.4 Acres Off, 0.4 Acres Remaining (Cert #75691)
 1.2 → Peterson Farms

- Pipelines and Canals
- Transfer
- Taxlots
- Primary Water Right



1 inch = 400 feet

Prepared by Owyhee Irrigation District | December 2021

BEFORE THE WATER RESOURCES DEPARTMENT
OF THE
STATE OF OREGON

In the Matter of Transfer Application)	FINAL ORDER APPROVING
T-13885, Malheur County)	A DISTRICT PERMANENT TRANSFER FOR
)	PLACE OF USE AND PARTIAL
		CANCELLATION OF A WATER RIGHT

Authority

Oregon Revised Statutes (ORS) 540.570 to 540.580 establish the process in which a district may submit a request to transfer a water right within district boundaries. Oregon Administrative Rule (OAR) Chapter 690, Division 385 implements the statutes and provides the Department's procedures and criteria for evaluating district transfer applications.

Applicant

OWYHEE IRRIGATION DISTRICT
422 THUNDEREGG BLVD
NYSSA, OR 97913

Findings of Fact

1. On January 3, 2022, Owyhee Irrigation District (OID) filed a completed district transfer application to permanently change the place of use under Certificate 75691. The Department assigned the application number T-13885.
2. Notice of the District Permanent Transfer Application was published on January 18, 2022, pursuant to ORS 540.580 and OAR 690-385-4400. No comments were filed in response to the notice.
3. On October 18, 2022, OID amended the application. Lands (7.5 acres) located in Township 18 South, Range 46 East, Section 9, under Certificate 75691 were withdrawn from the application. In addition, OID requested the cancellation of a portion of Certificate 75708 for supplemental irrigation which is layered with primary irrigation on certain authorized places of use subject to this transfer.
4. The U.S. Bureau of Reclamation was notified of the transfer application on February 7, 2017; no comments were received within 90 days of the notification.

This final order in a contested case and is subject to judicial review by the Court of Appeals under ORS 183.482. Any petition for judicial review must be filed within the 60-day time period specified by ORS 183.482(1). Pursuant to ORS 536.075(2) and OAR 137-003-0675, you may petition for judicial review or petition the Director for reconsideration of this order. A petition for reconsideration may be granted or denied by the Director, and if no action is taken within 60 days following the date the petition was filed, the petition shall be deemed denied.

Within 20 days after this final order is issued (i.e., mailing date), the district or any protestant may file with the commission exceptions to the final order. The commission shall issue an order granting or denying the exceptions within 30 days after receiving the exceptions. ORS 540.580(10).

5. The portion of the right to be transferred is as follows:

Certificate: 75691 in the name of the UNITED STATES OF AMERICA; BUREAU OF RECLAMATION (perfected under Permit S-8171)

Use: IRRIGATION of 17.0 acres

Priority Date: FEBRUARY 15, 1916 for stored water and AUGUST 19, 1924 for direct flow

Rate / Duty: The amount of water from direct flow of the Owyhee River used for irrigation shall be limited to 1/60th of one cubic foot per second (cfs) per acre, or its equivalent for each acre irrigated and shall be further limited to 3.0 acre-feet per acre for each acre irrigated during the irrigation season of each year. The amount of water from direct flow of the Owyhee River together with water stored in Owyhee Reservoir and with the amount secured under any other water right existing for the same lands, shall be limited to a diversion of not to exceed 6.7 acre-feet for each acre irrigated during the irrigation season of each year and shall conform to any reasonable rotation system as may be ordered by the proper state officer.

Sources: The OWYHEE RIVER and water stored in OWYHEE RESERVOIR (constructed under Permit R-599), tributaries of the SNAKE RIVER

Authorized Points of Diversion:

Twp	Rng	Mer	Sec	Q-Q	Measured Distances
22 S	45 E	WM	20	NW SE	OWYHEE DAM: 200 FEET SOUTH AND 2010 FEET WEST FROM THE COMMON CORNER OF SECTIONS 20 AND 21
22 S	45 E	WM	20	NW SE	GLORY HOLE SPILLWAY: 200 FEET SOUTH AND 1680 FEET WEST FROM THE COMMON CORNER TO SECTIONS 20 AND 21
22 S	45 E	WM	21	NW SW	TUNNEL 1: 495 FEET EAST AND 264 FEET SOUTH FROM THE COMMON CORNER TO SECTIONS 20 AND 21

Authorized Place of Use:

IRRIGATION								
Twp	Rng	Mer	Sec	Q-Q	Acres	Tax Lot	Water User	Notice
17 S	46 E	WM	12	SE SW	0.70	2903	PRENTISS	21-60500
17 S	46 E	WM	12	SW SE	1.90	2903	PRENTISS	21-60500
17 S	47 E	WM	7	SW SW	2.20	700	BEZATES	21-58401
17 S	47 E	WM	7	SE SW	0.80	700	BEZATES	21-58401
17 S	47 E	WM	7	SE SW	1.10	700	BEZATES	21-58401
17 S	47 E	WM	7	NW SE	1.90	700	BEZATES	21-58401
17 S	47 E	WM	7	SW SE	0.40	700	BEZATES	21-58401
17 S	47 E	WM	8	SE SW	0.50	1000	TSCHIDA	21-17200
17 S	47 E	WM	29	SW NW	2.40	1500	LAISURE	21-59506
18 S	47 E	WM	8	NE NE	2.70	1500	WARRINGTON	21-14100
19 S	46 E	WM	12	NW SW	0.60	901	SCHERTZ	21-36802
20 S	46 E	WM	2	SW SE	1.80	1000	SCHULTHIES	21-28200
Total					17.00			

6. Transfer Application T-13885 proposes to change the place of use to:

Proposed Place of Use:

IRRIGATION								
Twp	Rng	Mer	Sec	Q-Q	Acres	Tax Lot	Water User	Notice
17 S	46 E	WM	12	SW SE	2.60	2903	PRENTISS	21-60500
17 S	47 E	WM	7	NE SW	0.60	700	BEZATES	21-58401
17 S	47 E	WM	7	NE SW	2.50	700	BEZATES	21-58401
17 S	47 E	WM	7	NE SW	2.70	700	BEZATES	21-58401
17 S	47 E	WM	7	NW SE	0.60	700	BEZATES	21-58401
17 S	47 E	WM	8	NE SW	0.50	1000	TSCHIDA	21-17200
17 S	47 E	WM	18	SE SE	1.20	1300	FERRARIN	21-61100
20 S	46 E	WM	2	NE SW	1.80	1000	SCHULTHIES	21-28200
20 S	46 E	WM	22	SW NW	1.20	500	PETERSON FARMS	21-18500
21 S	46 E	WM	14	SW NW	1.80	700	SHENK	21-4802
21 S	46 E	WM	14	NW SW	1.50	500	SHENK	21-4802
Total:					17.00			

7. The Department finds that the district permanent transfer application was submitted according to ORS 540.580 and OAR 690-385-4000, contains the information required under OARs 690-385-4200 and 690-385-2000, and includes maps meeting the requirements of OARs 690-385-4300 and 690-385-2200.
8. The Department finds that the proposed district permanent transfer meets all the criteria set forth in ORS 540.580 and OAR 690-385-4000.
9. The water right is subject to transfer as defined in OAR 690-385-0100(17).
10. The proposed change in places of use will not result in enlargement of the right as defined in OAR 690-385-0100(4).
11. The proposed change in place of use will not result in injury to other water rights as defined in OAR 690-385-0100(6).
12. Any other applicable requirements for district permanent water right transfers are met as required in OAR 690-385-4500.

Partial Cancellation of Water Right Certificate 75708

13. The portion of the first right to be partially canceled is as follows:

Certificate: 75708 in the name of OWYHEE IRRIGATION DISTRICT (perfected under Permit S-1786)

Use: SUPPLEMENTAL IRRIGATION of 2.7 acres

Priority Date: JULY 8, 1913

Limit / Duty: The amount used for irrigation together with the amount secured under any other right existing for the same lands, is limited to a diversion of ONE-EIGHTIETH of one cubic foot per second (or its equivalent)

Source: The SNAKE RIVER, tributary to the COLUMBIA RIVER

Authorized Point of Diversion:

Twp	Rng	Mer	Sec	Q-Q	G-Lot	Measured Distances
20 S	47 E	WM	18	NE SW	3	DUNAWAY PUMPING PLANT; River Mile 394.2

Authorized Place of Use:

SUPPLEMENTAL IRRIGATION								
Twp	Rng	Mer	Sec	Q-Q	Acres	Tax Lot	Water User	Notice
18 S	47 E	WM	8	NE NE	2.70	1500	WARRINGTON	21-14100

14. The portion of the water right as evidenced by Water Right Certificate 75708 which has been abandoned is for supplemental irrigation on certain lands described in Finding of Fact #5. Water use is no longer authorized on the abandoned portion of the Certificate 75708 at the place of use described in Finding of Fact #13, above. The total quantity of water available under Certificate 75708 is reduced by 0.03 cubic foot per second.

Regarding Certificate 75689 for Supplemental Irrigation; Forfeiture for Non-use

15. As stated in OAR 690-385-0100(15) "[a] supplemental water right is an additional appropriation of water to make up a deficiency in supply from an existing water right. A supplemental water right is used in conjunction with a primary right." Certificate 75689 has been used in conjunction with primary irrigation under Certificate 75691 on certain lands described in Finding of Fact #5. Once transfer T-13885 is approved by this Final Order, in absence of a primary underlying water right, the lands listed below in Finding of Fact 20 will be subject to forfeiture and cancellation proceedings under ORS 540.610 if not used for five consecutive years.

16. The portion of the Certificate 75689 for supplemental irrigation used in conjunction with Certificate 75691 for primary irrigation involved in Transfer T-13885 is as follows:

Certificate: 75689 in the name of the UNITED STATES OF AMERICA; BUREAU OF RECLAMATION (perfected under Permit S-24285)

Use: SUPPLEMENTAL IRRIGATION of 2.7 acres

Priority Date: OCTOBER 1, 1951

Rate: 0.07 CUBIC FOOT PER SECOND

Limit / Duty: The amount of water used for irrigation, together with the amount secured under any other right existing for the same lands, is limited to ONE-FORTIETH of one cubic foot per acre, or its equivalent for each acre irrigated, and shall be further limited to a diversion of not to exceed 6.7 acre-feet for each acre irrigated during the irrigation season of each year.

Source: The SNAKE RIVER, tributary to the COLUMBIA RIVER

Authorized Point of Diversion:

Twp	Rng	Mer	Sec	Q-Q	G-Lot	Measured Distances
20 S	47 E	WM	18	NE SW	3	DUNAWAY PUMPING PLANT; River Mile 394.2

Authorized Place of Use:

SUPPLEMENTAL IRRIGATION								
Twp	Rng	Mer	Sec	Q-Q	Acres	Tax Lot	Water User	Notice
18 S	47 E	WM	8	NE NE	2.70	1500	WARRINGTON	21-14100


Conclusions of Law

The proposed changes in place of use as proposed in Transfer Application T-13885 comply with and satisfy the requirements of ORS 540.580 and OAR 690-385-4500, and the abandoned portions of Certificate 75708 should be cancelled.

Now, therefore, it is ORDERED:

1. The proposed change in place of use to the water right evidenced by Certificate 75691 is approved.
2. The portion of Certificate 75608 appurtenant to the lands described in Finding of Fact #13 is cancelled.
3. Certificate 75708 is modified to reflect the cancellation of 2.7 acres, as described in Findings of Fact #13 and 14. A superseding water right certificate will be issued when the Department determines it is necessary for record keeping.
4. The places of use from which the water rights are transferred off by Transfer T-13885 shall no longer be irrigated and are cancelled from Certificate 75691.
5. The right to the use of the water at the places of use NOT modified by this order is restricted to beneficial and is subject to all other conditions and limitations contained in Certificate 75691.
6. The water user shall maintain and operate the existing measurement device and shall make such improvements as may be required by the Department.
7. Full beneficial use of the water shall be made, consistent with the terms of this order, on or before **October 1, 2024**. A Claim of Beneficial Use shall be submitted by OID to the Department within one year after the deadline for completion of the changes and full beneficial use of the water.
8. Water right Certificate 75691 is modified. After satisfactory proof of completion has been determined by the Department, superseding water right certificates will be issued when the Department determines it is necessary for record keeping.

Dated in Salem, Oregon on OCT 31 2022


 Lisa J. Jaramillo, Transfer and Conservation Section Manager, for
 Douglas E. Woodcock, Acting Director
 Oregon Water Resources Department

Mailing Date: NOV 02 2022



Oregon

Kate Brown, Governor

Water Resources Department

725 Summer St NE, Suite A

Salem, OR 97301

(503) 986-0900

Fax (503) 986-0904

October 31, 2022

OWYHEE IRRIGATION DISTRICT
422 THUNDEREGG BLVD
NYSSA, OR 97913

REFERENCE: District Transfer T-13885

Enclosed is a copy of the final order approving your District Transfer.

The time allowed to complete the transfer is specified in the final order. You are required to submit a claim of beneficial use to this Department within one year of the date you complete the change(s) or within one year of the completion date authorized final order whichever comes first. If necessary, you may request more time by filing for transfer extension. All extensions are subject to approval.

To file a claim please include:

1. **A CLAIM OF BENEFICIAL USE form**
2. **A CLAIM OF BENEFICIAL USE SITE REPORT**
3. **A Claim of Beneficial Use Map** (this map does not need to be prepared by a Certified Water Rights Examiner (CWRE))

All forms needed to file a claim for a district transfer are available at

<https://www.oregon.gov/OWRD/programs/WaterRights/Transfers/DistTransfer/Pages/Forms.aspx>

If you have any questions related to the approval of this transfer, you may contact your caseworker Ann Reece by telephone at (503) 979-3214 or by e-mail at Ann.L.Reece@water.oregon.gov.

Sincerely,

Julie C. Baustian

Water Right Services Support
Transfers and Conservation Section

cc: Jered L. Hoshaw, Watermaster Dist. # 9 (via email)
Bureau of Reclamation

Enclosure

REECE Ann L * WRD

From: Kris Ward <krisw@fmtc.com>
Sent: Tuesday, October 18, 2022 9:32 AM
To: REECE Ann L * WRD
Subject: Re: withdrawal of lands from Transfer T-13885

Good. So glad you are on the ball. Thank you!!

From: "REECE" <Ann.L.REECE@water.oregon.gov>
To: "Kris Ward" <krisw@fmtc.com>
Sent: Tuesday, October 18, 2022 10:26:34 AM
Subject: RE: withdrawal of lands from Transfer T-13885

Thanks for the clarification! This order should be coming out soon. It is mostly drafted. Ann

Best Regards,



Ann Reece
District Transfer Program Advisor
Oregon Water Resources Department
725 Summer St NE Suite A | Salem OR 97301
Phone: (503) 979-3214
ann.l.reece@water.oregon.gov

<https://www.oregon.gov/OWRD/programs/WaterRights/Transfers/DistTransfer>

Integrity | Service | Technical Excellence | Teamwork | Forward-Looking

****Teleworking *** Mon, Tu, Wed, Thurs 7:00 to 4:45; Fri 7:00 to 11AM****

Please Note: Under Oregon Law, messages to and from this e-mail address may be available to the public.

From: Kris Ward <krisw@fmtc.com>
Sent: Tuesday, October 18, 2022 9:25 AM
To: REECE Ann L * WRD <Ann.L.REECE@water.oregon.gov>
Subject: Re: withdrawal of lands from Transfer T-13885

Yes, please

From: "REECE" <Ann.L.REECE@water.oregon.gov>
To: "Kris Ward" <krisw@fmtc.com>
Sent: Tuesday, October 18, 2022 10:08:56 AM
Subject: RE: withdrawal of lands from Transfer T-13885

Kris,
Does the district want to cancel the 2.7 acres on Owyhee ID C. 75708?

Best Regards,



Ann Reece
 District Transfer Program Advisor
 Oregon Water Resources Department
 725 Summer St NE Suite A | Salem OR 97301
 Phone: (503) 979-3214
ann.l.reece@water.oregon.gov

<https://www.oregon.gov/OWRD/programs/WaterRights/Transfers/DistTransfer>

Integrity | Service | Technical Excellence | Teamwork | Forward-Looking

Teleworking *** Mon, Tu, Wed, Thurs 7:00 to 4:45; Fri 7:00 to 11AM

Please Note: Under Oregon Law, messages to and from this e-mail address may be available to the public.

From: Kris Ward <krisw@fmtc.com>
Sent: Tuesday, October 18, 2022 9:01 AM
To: REECE Ann L * WRD <Ann.L.REECE@water.oregon.gov>
Subject: Re: withdrawal of lands from Transfer T-13885

Ann,
 The Owyhee Irrigation District would like to withdraw the lands that belong to the Russell Herriman from transfer T-13885. The 2.7 acres under certificate 75689 is being left behind. If you would have any further questions please contact me.
 Thank you,
 Kris Ward

From: "REECE" <Ann.L.REECE@water.oregon.gov>
To: "Kris Ward" <krisw@fmtc.com>
Sent: Tuesday, October 18, 2022 9:48:15 AM
Subject: RE: withdrawal of lands from Transfer T-13885

- Kris,
- Please confirm by responding to this email that these are the lands the district wishes to withdrawal from their application submitted January 3, 2022, and assigned Transfer T-13885.

75691	8/19/24-2/15/16	IR	18	46	9	SWSW	500	
75691	8/19/24-2/15/16	IR	18	46	9	SESW	500	7.5

- To complete the transfer, we need to know what the district intends to do with the 2.7 acres on C. 75708 that is also layered with Certificates 75689 (supplemental) and 75691 (primary) irrigation.
 -
 -
 -
 - The 2.7 acres on the BOR C.75689 is not mentioned on the proposed "ON" table – so I assume it is being left behind, correct?

- Is this 2.7 on Owyhee ID C. 75708 to be moved along with 2.7 acres on the primary C.75691, or cancelled?

Owyhee Irrigation District			2021 Water Rights Transfer					OFF MAP			Remaining/	
POD or	Priority						County					Total Acres
POA #	Date	Use	Twp	Rng	Sec	QQ	Tax Lot	Acres	Status	Name	DINN	per tax lot per QQ
	Also C.75708 (S) 2.7 ac											
75691	8/19/24-2/15/16	IR	17	47	8	SESW	1000	0.5	OFF	Tom Tschida	21-17200	14.8
75691	8/19/24-2/15/16	IR	17	47	29	SWNW	1500	2.4	OFF	Jerry Lalsure	21-59506	0.40
75691	8/19/24-2/15/16	IR	19	46	12	NWSW	901	0.61	OFF	Randall Schertz	21-36802	0.0
75691	8/19/24-2/15/16	IR	18	47	8	NENE	1500	2.7	OFF	Chelsey Warrington	21-141000	0.0
75689	10/1/1951	IS	18	47	8	NENE	1500	2.7	OFF	Chelsey Warrington	21-141000	0.0
75691	8/19/24-2/15/16	IR	17	46	12	SESW	2903	0.70	OFF	Casey Prentiss	21-60500	3.9
75691	8/19/24-2/15/16	IR	17	46	12	SWSE	2903	1.9	OFF	Casey Prentiss	21-60500	19.3
75691	8/19/24-2/15/16	IR	17	47	7	NWSE	700	1.9	OFF	John Bezates	21-58401	7.1
75691	8/19/24-2/15/16	IR	17	47	7	SWSW	700	2.2	OFF	John Bezates	21-58401	31.0
75691	8/19/24-2/15/16	IR	17	47	7	SESW	700	0.8	OFF	John Bezates	21-58401	29.4
75691	8/19/24-2/15/16	IR	17	47	7	SESW	700	1.1	OFF	John Bezates	21-58401	29.4
75691	8/19/24-2/15/16	IR	17	47	7	SWSE	700	0.4	OFF	John Bezates	21-58401	37.6
75691	8/19/24-2/15/16	IR	20	46	2	SWSE	1000	1.8	OFF	Stoney Schulthies	21-28200	1.90
75691	8/19/24-2/15/16	IR	18	46	9	SWSW	500	7.5	OFF	Russell Harriman	21-51800	0.0
75691	8/19/24-2/15/16	IR										

Once the disposition of the 2.7 acres of layered OFF supplemental irrigation is clarified, the transfer order can be issued.

I can tell you where I'm backpacking and hiking next year, but not what I'm doing for the holidays LOL. Congrats on your retirement date. I also have lots to do before the end of 2024! Its coming up fast! Ann

Best Regards,

OREGON



WATER RESOURCES DEPARTMENT

Ann Reece
 District Transfer Program Advisor
 Oregon Water Resources Department
 725 Summer St NE Suite A | Salem OR 97301
 Phone: (503) 979-3214
ann.l.reece@water.oregon.gov

<https://www.oregon.gov/OWRD/programs/WaterRights/Transfers/DistTransfer>

Integrity | Service | Technical Excellence | Teamwork | Forward-Looking

****Teleworking *** Mon, Tu, Wed, Thurs 7:00 to 4:45; Fri 7:00 to 11AM****

Please Note: Under Oregon Law, messages to and from this e-mail address may be available to the public.

From: Kris Ward <krisw@fmtc.com>
 Sent: Tuesday, October 18, 2022 8:00 AM
 To: REECE Ann L * WRD <Ann.L.REECE@water.oregon.gov>
 Subject:

Good Morning Ann,

How is your Fall going? What plans do you have for the holidays? I am fast counting down to being retired! It seems there may be more to do than i thought. (LOL) A letter from the Bureau of Reclamation states that they would need to approve the "swap" between Warm Springs Irrigation District and Owyhee Irrigation District. The District is working on that now. Let us pull the Russell Harriman transfer from the 2021 water transfer, transfer number 13885 and continue on completing that transfer. Please let me know what you need from me to continue with that process?

Regards,
Kris

Owyhee Irigation District
17 South First Street
Nyssa, Oregon 97913



Phone: (541) 372-3540
Fax: (541) 372-2437

July 3, 2018

Oregon Water Resource Department
Ann Reece
725 Summer Street N.E., Suite A
Salem, Oregon 97301-1266

Re: Kevin and Kathy Clarich

Good Morning Ann,

Kevin and Kathy Clarich are requesting a permanent water rights transfer between two (2) Districts, Owyhee Irrigation District and Warm Springs Irrigation District.

Enclosed are several maps showing what they propose for the water transfer. Map one (1) shows the location of the water rights at this time. You will notice that the Warm Springs Ditch is the boundary between Owyhee Irrigation District and Warm Springs Irrigation District. Owyhee Irrigation District is north of the ditch and Warm Springs Irrigation District is south.

Clarich's would like to install two (2) pivots. There are two (2) maps showing a "before" look at the acres and an "after" map showing how they would like to transfer the water rights. The amount of acres they would like to transfer between the District's are pretty close to being the same.

Owyhee Irrigation District would appreciate guidance from the Bureau of Reclamation and the Oregon Water Resource Department concerning this matter. The District's understanding is that the boundaries of each District would need to be adjusted. Owyhee Irrigation District would appreciate clarity on this matter.

If you would have any questions please contact this office.

Sincerely,

Kris Ward
Administrative Assistant

Cc: BOR

RECEIVED

JUL 06 2018

OWRD

RECEIVED
(Before) Owyhee vs. Warm Springs Acre Swap.

JUL 06 2018

Legend

- 36 acres Warm Springs
- 40 acres Owyhee
- pivot
- Pivot 40.5



Google Earth

1000 ft

RECEIVED
(After) Owyhee vs. Warm Springs Acre Swap.

JUL 06 2018

Legend

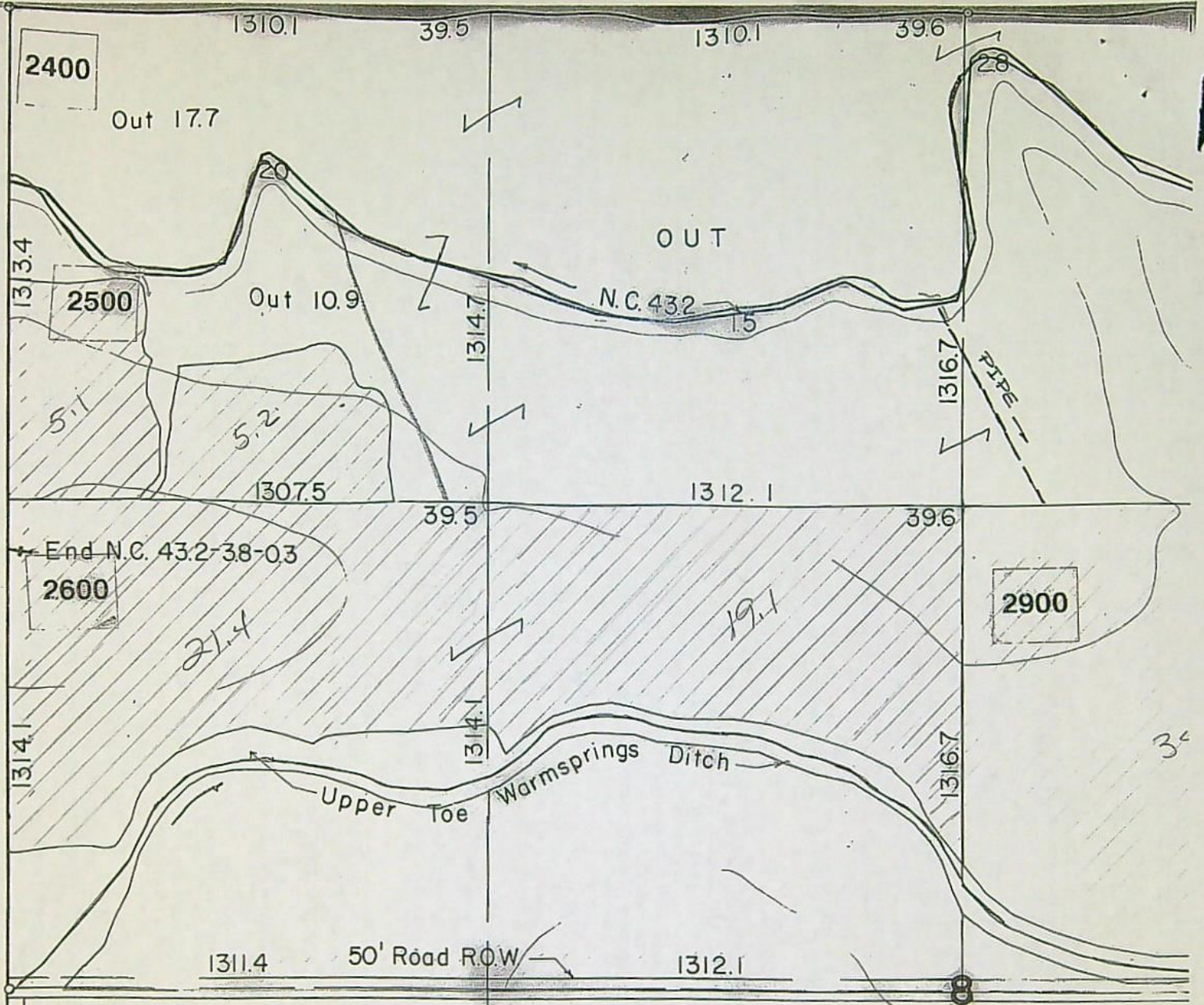
- 36 acres Warm Springs
- 40 acres Owyhee
- pivot
- Pivot



Google Earth

© 2018 Google

1000 ft



Map number 1

This map shows where the water rights are located at this present time.

Sec. 8, T. 18S, R.46E



RECEIVED

JUL 06 2018

OWRD

1312.4

131



Oregon
Kate Brown, Governor

Water Resources Department
725 Summer St NE, Suite A
Salem, OR 97301
(503) 986-0900
Fax (503) 986-0904

January 12, 2022

OWYHEE IRRIGATION DISTRICT
422 THUNDEREGG BLVD
NYSSA, OR 97913

Reference: District Permanent Transfer T-13885

On January 3, 2022, we received your district transfer application requesting PLACE OF USE changes. The application was accompanied by \$1600.00. Your receipt number 137208 is enclosed.

By copy of this letter, we are asking the Watermaster for their report regarding the potential for injury to existing water rights which may be caused by the change.

This application will be published on the Department's weekly notice dated January 18, 2022, viewable at http://apps.wrd.state.or.us/apps/misc/wrd_notice_view/?notice_id=21. A copy of the application can be assessed through this public notice link. Pursuant to Oregon administrative rules, the Department is requesting public comments on the recently filed district transfer application listed above. Comments may be submitted by any interested persons within 30 days of the weekly notice publication date. Comments must be received by the Department on or before February 17, 2022. For details on how to file comments please refer to the Department's weekly notice. Details for filing protests, if applicable, are also noted on the weekly notice.

If you have any questions, please call the Transfer Section, (503) 979-9931.

cc: Watermaster # 9, Jered L. Hoshaw (*via email*)
Bureau of Reclamation
File

Enclosure

**STATE OF OREGON
WATER RESOURCES DEPARTMENT**

725 Summer St. N.E. Ste. A
SALEM, OR 97301-4172

(503) 986-0900 / (503) 986-0904 (fax)

RECEIPT # **137208**

INVOICE # _____

RECEIVED FROM: Dwyke Irrigation District

BY: _____

CASH: CHECK: # 12346585 OTHER: (IDENTIFY)

APPLICATION	
PERMIT	
TRANSFER	<u>T-13885</u>

TOTAL REC'D \$ 1,600.00

1083 TREASURY 4170 WRD MISC CASH ACCT

0407 COPIES	\$
OTHER: (IDENTIFY)	\$

0243 I/S Lease _____ 0244 Muni Water Mgmt. Plan _____ 0245 Cons. Water _____

4270 WRD OPERATING ACCT

MISCELLANEOUS <u>46110</u>		
0407 COPY & TAPE FEES	\$	
0410 RESEARCH FEES	\$	
0408 MISC REVENUE: (IDENTIFY)	\$	
TC162 DEPOSIT LIAB. (IDENTIFY)	\$	
0240 EXTENSION OF TIME	\$	

WATER RIGHTS:		EXAM FEE	RECORD FEE
0201 SURFACE WATER	\$	0202	\$
0203 GROUND WATER	\$	0204	\$
0205 TRANSFER	\$ <u>1,600.00</u>		
WELL CONSTRUCTION		EXAM FEE	LICENSE FEE
0218 WELL DRILL CONSTRUCTOR	\$	0219	\$
LANDOWNER'S PERMIT		0220	\$
OTHER (IDENTIFY)			

0536 TREASURY 0437 WELL CONST. START FEE

0211 WELL CONST START FEE	\$	CARD#	
0210 MONITORING WELLS	\$	CARD#	
OTHER (IDENTIFY)			

0607 TREASURY 0467 HYDRO ACTIVITY LIC NUMBER

0233 POWER LICENSE FEE (FWWRD)		\$
0231 HYDRO LICENSE FEE (FWWRD)		\$
HYDRO APPLICATION		\$

TREASURY OTHER / RDX

FUND _____ TITLE _____
 OBJ. CODE _____ VENDOR # _____
 DESCRIPTION _____ \$ _____

RECEIPT: **137208**

DATE: 1-3-2022 BY: [Signature]



Oregon Water Resources Department
 725 Summer Street NE, Suite A
 Salem Oregon 97301-1266
 (503) 986-0900
 www.wrd.state.or.us

Application for
 District Permanent
 Water Right

RECEIVED

JAN 03 2022

Transfer

OWRD

Please type or print legibly in dark ink. If your application is incomplete or inaccurate, we will return it to you. If any requested information does not apply to your application, insert "N/A" to indicate "Not Applicable." As you complete this form, please refer to notes and guidance included on the application. A summary of review criteria and procedures that are generally applicable to the application is available at www.wrd.state.or.us/OWRD/PUBS/forms.shtml#app_criteria_review.

Change in Place of Use Only

1A. APPLICANT INFORMATION

IRRIGATION DISTRICT <i>Owyhee Irrigation District</i>		PHONE NO. <i>541-322-3540</i>	ADDITIONAL CONTACT NO.
ADDRESS <i>422 Thunderway Blvd.</i>		COUNTY	
CITY <i>Nyssa</i>	STATE <i>Or</i>	ZIP <i>97913</i>	E-MAIL <i>Krisw@fmtc.com</i>
BY PROVIDING AN E-MAIL ADDRESS, CONSENT IS GIVEN TO RECEIVE ALL CORRESPONDENCE FROM THE DEPARTMENT ELECTRONICALLY. COPIES OF THE FINAL ORDER DOCUMENTS WILL ALSO BE MAILED.			

1B. AGENT INFORMATION

AGENT/BUSINESS NAME		PHONE NO.	ADDITIONAL CONTACT NO.
ADDRESS		FAX NO.	
CITY	STATE	ZIP	E-MAIL
BY PROVIDING AN E-MAIL ADDRESS, CONSENT IS GIVEN TO RECEIVE ALL CORRESPONDENCE FROM THE DEPARTMENT ELECTRONICALLY. COPIES OF THE FINAL ORDER DOCUMENTS WILL ALSO BE MAILED.			

2. PROPOSED CHANGE(S) TO WATER RIGHT(S)

- List **all** water rights to be affected by this transfer. Indicate the certificate, permit, decree or other identifying number(s) in the table below: (Attach additional pages as necessary.)

	Certificate	Permit / Previous Transfer	Decree
1.	<i>75691</i>	-	
2.	<i>75689</i>	-	
3.		-	
4.		-	
5.		-	
6.		-	

RECEIVED

JAN 03 2022

OWRD

3. ATTACHMENTS

Check each of the following attachments included with this application. The application will be returned if all required attachments are not included.

<p>Supplemental Form A – Description of Proposed Change(s) to a Water Right <input checked="" type="checkbox"/> A <u>separate</u> Supplemental Form A is enclosed for <u>each</u> water right to be affected by this transfer.</p> <p>Map <input checked="" type="checkbox"/> Permanent Transfer A map meeting the requirements of OAR 690-385-3300 must be included but need not be prepared by a Certified Water Right Examiner (CWRE).</p>	<p>Fees: <input checked="" type="checkbox"/> Amount enclosed: \$ _____ See the Department's Fee Schedule at www.wrd.state.or.us or call (503) 986-0900.</p> <p>Land Use Compatibility Statement <input type="checkbox"/> The Land Use Information Form is <u>not</u> required if water is to be diverted, conveyed and/or used only on federal lands or if <u>ALL</u> of the following apply: a) a change in place of use only, b) a change that does not involve the placement or modification of structures, c) the use of water is for irrigation only and d) the use is located within an irrigation district or an exclusive farm use zone.</p>
--	---

4. SIGNATURES

The district certifies the following:

- (1) The water rights proposed for transfer are water rights subject to transfer and are not subject to forfeiture for nonuse under ORS 540.610;
- (2) Each user affected by the proposed transfer has provided written authorization for the transfer and such authorization is on file with the district;
- (3) For lands which are no longer irrigated or susceptible of irrigation that are included in this transfer under the authority of ORS 540.572 and OAR 690-385-5000, notices as required under ORS.572 and OAR 690-385-5100 have been given to the user and any security interest holder of record of intent to transfer the right and the user was provided an opportunity to resolve the matter in the manner described by ORS 540.572 and OAR 690-385-5400 and 690-385-5600.
- (4) On behalf of the district, I affirm to the best of my knowledge the information contained in this application is true and accurate.

_____	_____	_____
District Manager signature	name (print)	date
OR		
<u>Kris Ward</u>	<u>Kris Ward</u>	<u>12/31/2021</u>
Authorized District Representative signature	name (print)	date

Before submitting your application to the Department, be sure you have:

- Answered each question completely.
- Included all the required attachments.
- Included a check payable to the Oregon Water Resources Department for the appropriate amount.

13885



District Permanent Water Right Transfer Application
Supplemental Form A

RECEIVED

JAN 03 2022

OWRD

DESCRIPTION OF PROPOSED CHANGE(S) TO A WATER RIGHT

List only one water right per page. A separate Supplemental Form A must be completed for each certificate, permit, decree, or other right involved in the proposed transfer.

Attach additional copies of Supplemental Form A as needed to describe other certificates, permits, decrees or other rights involved in this transfer.

1. CURRENT WATER RIGHT INFORMATION

Water Right Subject to Transfer (check and complete one of the following):

Table with 5 rows for water right types: Certificated Right (checked, 75689), Adjudicated Non-certificated Right, Permit for which Proof has been Approved, Transferred Right for which Proof has been Filed, and Permit for Supplemental Irrigation.

- Name on Permit, Certificate, or Decree: United States of America Bureau of Reclamation
Priority Date(s): Oct. 1, 1951

If there are multiple Priority Dates identified on the water right, any information provided in Supplemental Form A of this application must identify which priority date is associated with each of the authorized points of diversion or appropriation and places of use.

Source(s) of Water to be Affected by Transfer: Snake River

Tributary to: Columbia River

- Are there other water rights, Permits or Ground Water Registrations associated with this land?

Yes No (checked)

If "Yes", what are the Permit, Registration or Certificate Numbers?

Any "layered" water use or a right that is supplemental to a primary right proposed for transfer must be included in the transfer or be cancelled.

13885

RECEIVED

JAN 03 2022

OWRD

▪ Certificate Number or other identifying number: _____

The following information must be provided only for those points of diversion or appropriation that are involved in the transfer.

If a point of diversion or appropriation is not numbered on the decree or water right certificate or permit, assign it a unique number in the following table (e.g. POD #1 or POA(well) #1). Use the number to refer to the point of diversion or appropriation serving the place of use described in Tables I and II. Note: Permanent district transfers do not allow for a change in point of diversion or appropriation to serve the proposed place of use.

Government lot and donation land claim numbers must be included in the table below only if the information is reflected on the existing water right.

Location of Existing Authorized Point(s) of Diversion (POD) or Appropriation (POA):
(i.e., the allowed point(s) of diversion or appropriation listed on the water right for the "FROM" or "OFF" lands)

13885

AUTHORIZED POINT(S) of DIVERSION (POD) or APPROPRIATION (POA)							
POD# or POA#	TWP (N or S)	RNG (E or W)	SEC	Q-Q	DLC	GOV'T LOT	MEASURED DISTANCES
1	20S	47E	18	NESW			(Dunaway Pumping Plant) Lot 3 NE 1/4 SW 1/4 Section 18, T. 20S., Rg. 47E., W.M. (River mile 394.2)



District Permanent Water Right Transfer Application

Supplemental Form A

DESCRIPTION OF PROPOSED CHANGE(S) TO A WATER RIGHT

List only one water right per page. A separate Supplemental Form A must be completed for each certificate, permit, decree, or other right involved in the proposed transfer.

Attach additional copies of Supplemental Form A as needed to describe other certificates, permits, decrees or other rights involved in this transfer.

1. CURRENT WATER RIGHT INFORMATION

Water Right Subject to Transfer (check and complete one of the following):

<input checked="" type="checkbox"/> Certificated Right	<u>75691</u>	Certificate Number
<input type="checkbox"/> Adjudicated, Non-certificated Right	_____	Name of Decree Page Number
<input type="checkbox"/> Permit for which Proof has been Approved	-	Permit Number Date Claim of Beneficial Use Submitted
<input type="checkbox"/> Transferred Right for which Proof has been Filed	-	Previous Transfer Number Date Claim of Beneficial Use Submitted
<input type="checkbox"/> Permit for Supplemental Irrigation	-	Permit Number

- Name on Permit, Certificate, or Decree: United States of America Bureau of Reclamation
- Priority Date(s): Feb 14, 1916 - Aug 19, 1924

If there are multiple Priority Dates identified on the water right, any information provided in Supplemental Form A of this application must identify which priority date is associated with each of the authorized points of diversion or appropriation and places of use.

Source(s) of Water to be Affected by Transfer: Owyhee River

Tributary to: Snake River

- Are there other water rights, Permits or Ground Water Registrations associated with this land?

Yes No

If "Yes", what are the Permit, Registration or Certificate Numbers? _____

Any "layered" water use or a right that is supplemental to a primary right proposed for transfer must be included in the transfer or be cancelled.

▪ Certificate Number or other identifying number: 75691

RECEIVED
JAN 03 2022
1388
OVRD

The following information must be provided only for those points of diversion or appropriation that are involved in the transfer.

If a point of diversion or appropriation is not numbered on the decree or water right certificate or permit, assign it a unique number in the following table (e.g. POD #1 or POA(well) #1). Use the number to refer to the point of diversion or appropriation serving the place of use described in Tables I and II. Note: Permanent district transfers do not allow for a change in point of diversion or appropriation to serve the proposed place of use.

Government lot and donation land claim numbers must be included in the table below **only** if the information is reflected on the existing water right.

Location of Existing Authorized Point(s) of Diversion (POD) or Appropriation (POA):
(i.e., the allowed point(s) of diversion or appropriation listed on the water right for the "FROM" or "OFF" lands)

AUTHORIZED POINT(S) of DIVERSION (POD) or APPROPRIATION (POA)							
POD# or POA#	TWP (N or S)	RNG (E or W)	SEC	Q-Q	DLC	GOV'T LOT	MEASURED DISTANCES
1	22S	45E	20	NWSE			within the NW 1/4 SE 1/4, Section 20; (Olympic Dam) 200 feet South and 2010 feet West from Common corner corner to Section 20 and 21 and (Along Hole Spallway) 200 feet South and 1680 feet West from Common Corner corner to Section 20 and 21 and within the NW 1/4 SW 1/4 Section 21 (Sunnel No. 1) 495 feet East and 264 feet South from Common Corner corner to Section 20 and 21, all in T. 22S, R. 45E, W.M.

Owyhee Irrigation District			2021 Water Rights Transfer					ON MAP			Remaining/ Total Acres		
POD or POA #	Priority Date	Use	Twp	Rng	Sec	County QQ	Tax Lot	Acres	Status	Name	DINN	per tax lot per QQ	
75691	8/19/24-2/15/16	IR	17	47	8	NESW	1000	0.5	ON MAP	Tom Tschida	21-17200	29.9	
75691	8/19/24-2/15/16	IR	17	47	18	SESE	1300	1.2	ON MAP	Tony Ferrarin	21-61100	37.2	
75691	8/19/24-2/15/16	IR	17	46	12	SWSE	2903	2.6	ON MAP	Casey Prentiss	21-60500	21.9	
75691	8/19/24-2/15/16	IR	20	46	22	SWNW	500	1.2	ON MAP	Peterson Farms	21-18500	36.6	
75691	8/19/24-2/15/16	IR	17	47	7	NESW	700	2.7	ON MAP	John Bezates	21-58401	5.1	
75691	8/19/24-2/15/16	IR	17	47	7	NESW	700	0.6	ON MAP	John Bezates	21-58401	6.9	
75691	8/19/24-2/15/16	IR	17	47	7	NESW	700	2.5	ON MAP	John Bezates	21-58401	8.8	
75691	8/19/24-2/15/16	IR	17	47	7	NWSE	700	0.6	ON MAP	John Bezates	21-58401	7.6	
75691	8/19/24-2/15/16	IR	21	46	14	SWNW	700	1.8	ON MAP	Quinten Shenk	21-4802	3.3	
75691	8/19/24-2/15/16	IR	21	46	14	NWSW	500	1.5	ON MAP	Quinten Shenk	21-4802	1.5	
75691	8/19/24-2/15/16	IR	20	46	2	NESW	1000	1.8	ON MAP	Stoney Schulthies	21-28200	22.0	
75691	8/19/24-2/15/16	IR	18	46	9	SESW	500	7.5	ON MAP	Russell Herriman	21-51800	36.1	
								Withdrawn 10/18/22					
								ACR					
								RECEIVED					
								JAN 03 2022					
								OVRD					
								Total					24.50

13885

Owyhee Irrigation District		2021 Water Rights Transfer							ON MAP			Remaining/	
POD or	Priority						County					Total Acres	
POA #	Date	Use	Twp	Rng	Sec	QQ	Tax Lot	Acres	Status	Name	DINN	per tax lot per QQ	
75691	8/19/24-2/15/16	IR	17	47	8	NESW	1000	0.5	ON MAP	Tom Tschida	21-17200	29.9	
75691	8/19/24-2/15/16	IR	17	47	18	SESE	1300	1.2	ON MAP	Tony Ferrarin	21-61100	37.2	
75691	8/19/24-2/15/16	IR	17	46	12	SWSE	2903	2.6	ON MAP	Casey Prentiss	21-60500	21.9	
75691	8/19/24-2/15/16	IR	20	46	22	SWNW	500	1.2	ON MAP	Peterson Farms	21-18500	36.6	
75691	8/19/24-2/15/16	IR	17	47	7	NESW	700	2.7	ON MAP	John Bezates	21-58401	5.1	
75691	8/19/24-2/15/16	IR	17	47	7	NESW	700	0.6	ON MAP	John Bezates	21-58401	6.9	
75691	8/19/24-2/15/16	IR	17	47	7	NESW	700	2.5	ON MAP	John Bezates	21-58401	8.8	
75691	8/19/24-2/15/16	IR	17	47	7	NWSE	700	0.6	ON MAP	John Bezates	21-58401	7.6	
75691	8/19/24-2/15/16	IR	21	46	14	SWNW	700	1.8	ON MAP	Quinten Shenk	21-4802	3.3	
75691	8/19/24-2/15/16	IR	21	46	14	NWSW	500	1.5	ON MAP	Quinten Shenk	21-4802	1.5	
75691	8/19/24-2/15/16	IR	20	46	2	NESW	1000	1.8	ON MAP	Stoney Schulthies	21-28200	22.0	
75691	8/19/24-2/15/16	IR	18	46	9	SESW	500	7.5	ON MAP	Russell Herriman	21-51800	36.1	
7.5 acres withdrawn from transfer per 10-18-2022 e-mail													
								Total	24.50				

50831

RECEIVED
JAN 03 2023
OWIRD

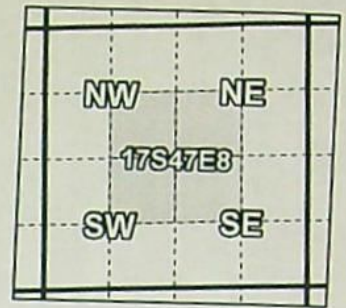
Owyhee Irrigation District

2021 District Transfer Application "On" Map

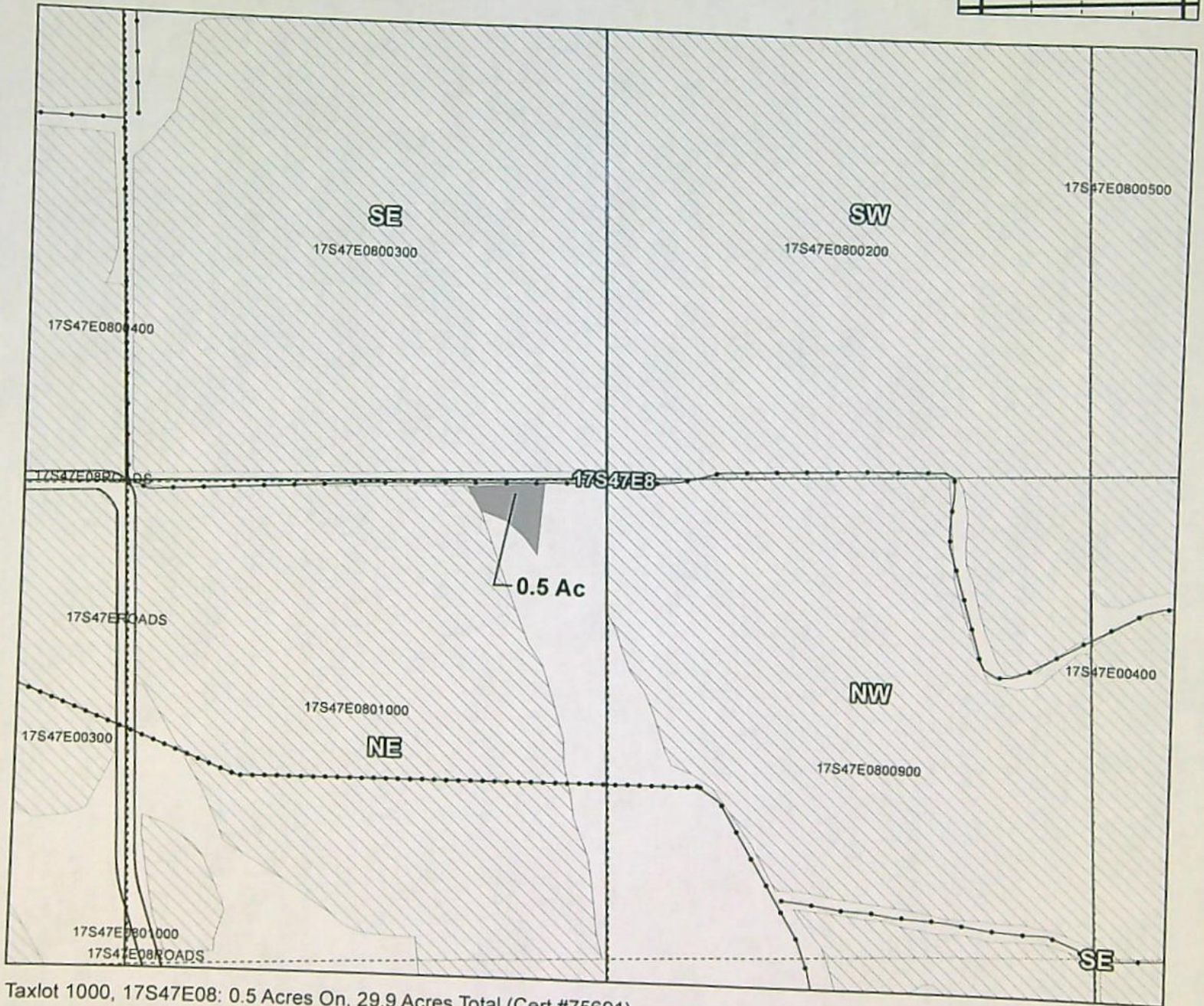
RECEIVED

JAN 03 2022

OWRD



Certificates: 75691
for Tom Tschida



Taxlot 1000, 17S47E08: 0.5 Acres On, 29.9 Acres Total (Cert #75691)

13885

- Pipelines and Canals
- Transfer
- Taxlots
- Primary Water Right



1 inch = 400 feet

Owyhee Irrigation District

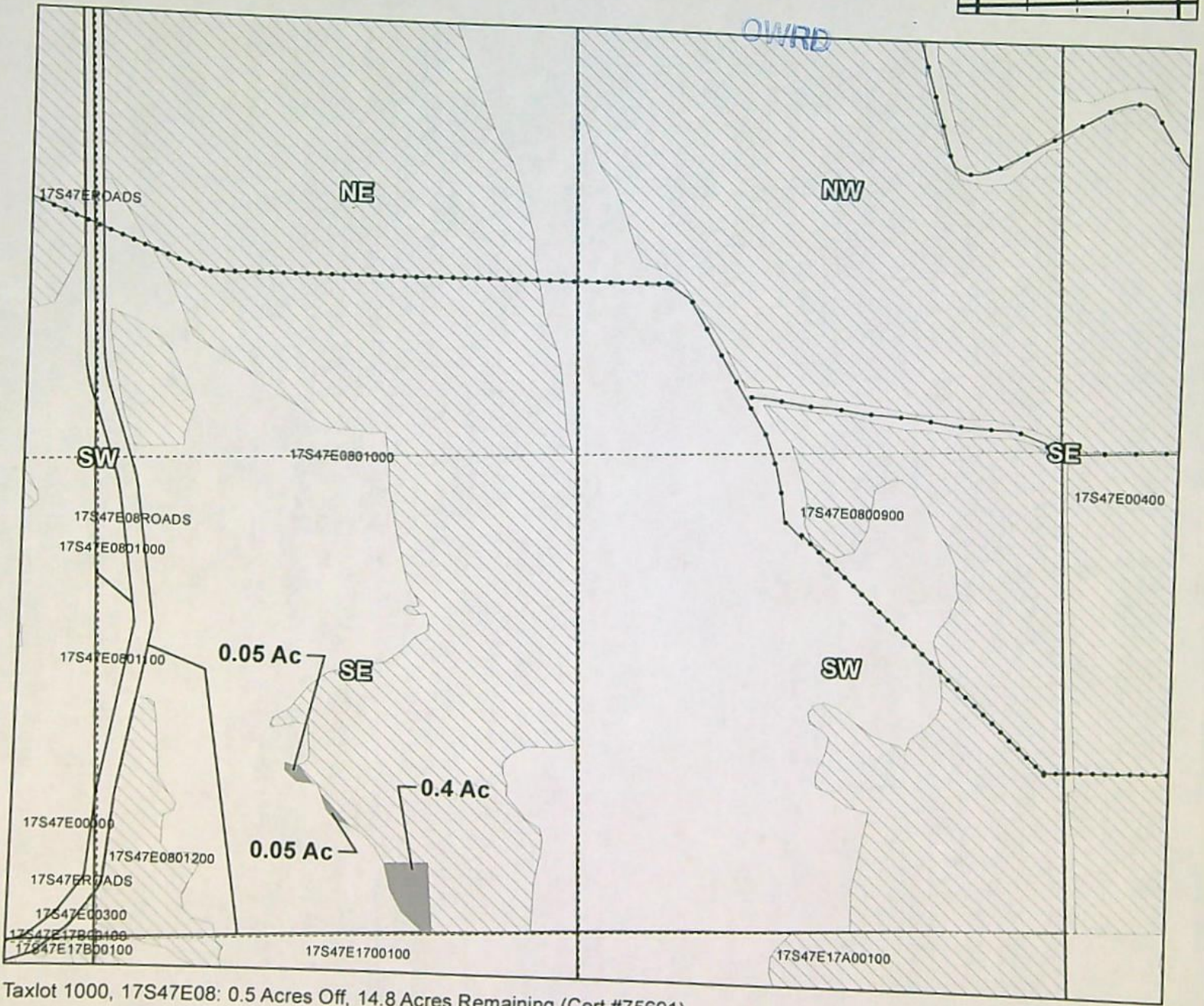
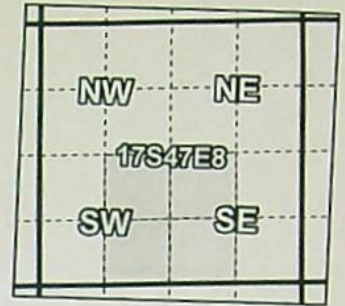
2021 District Transfer Application "Off" Map

Certificates: 75691

for Tom Tschida

RECEIVED

JAN 03 2022



Taxlot 1000, 17S47E08: 0.5 Acres Off, 14.8 Acres Remaining (Cert #75691)

- Pipelines and Canals
- Transfer
- Taxlots
- Primary Water Right

13885



1 inch = 400 feet


Owyhee Irrigation District

2021 District Transfer Application "Off" Map

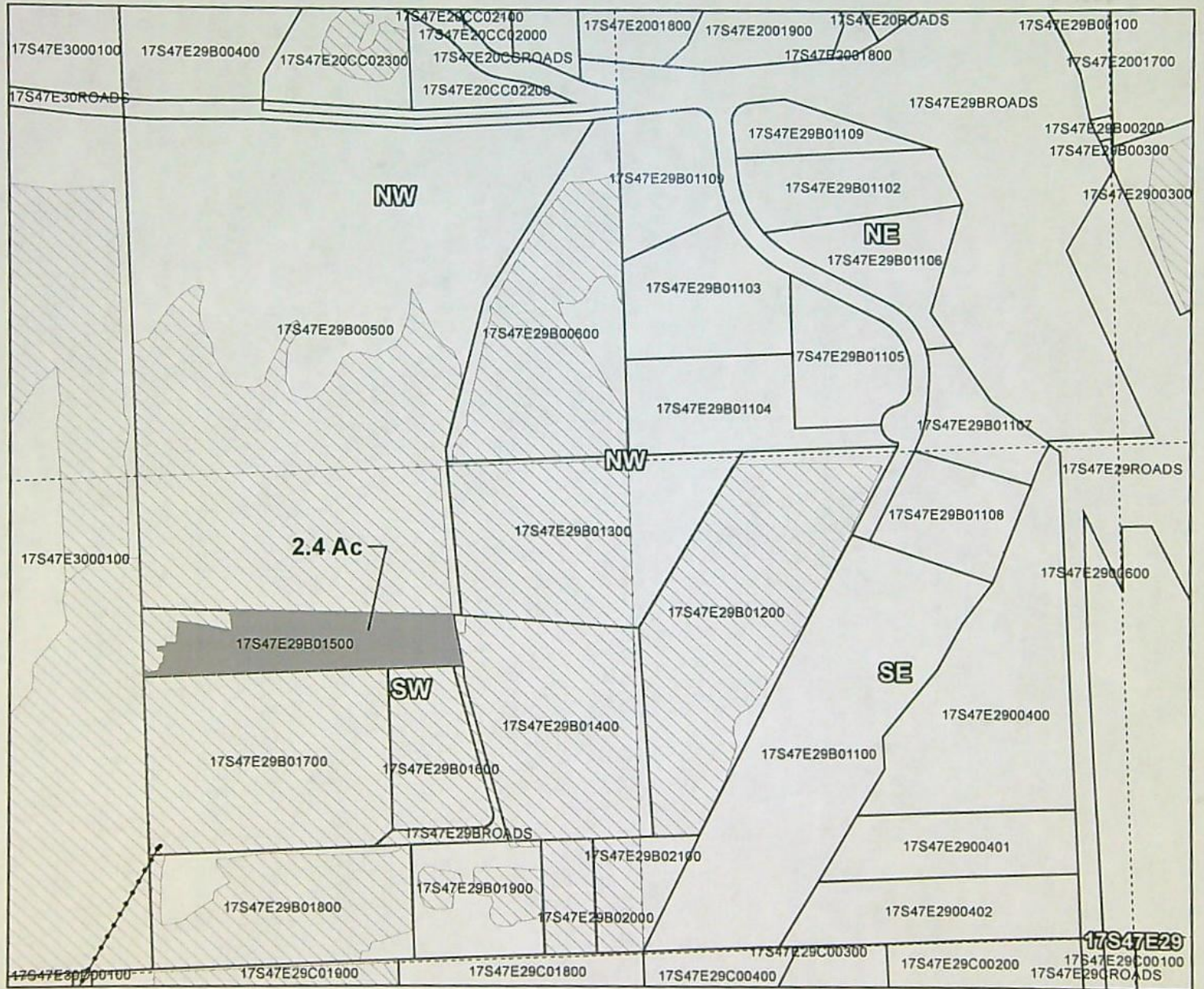
RECEIVED

JAN 03 2022

OWRD



Certificates: 75691
for Jerry Laisure



Taxlot 1500, 17S47E29B: 2.4 Acres Off, 0.4 Acres Remaining (Cert #75691)

- Pipelines and Canals
- Transfer
- Taxlots
- Primary Water Right

13885



1 inch = 400 feet


Owyhee Irrigation District

2021 District Transfer Application "Off" Map

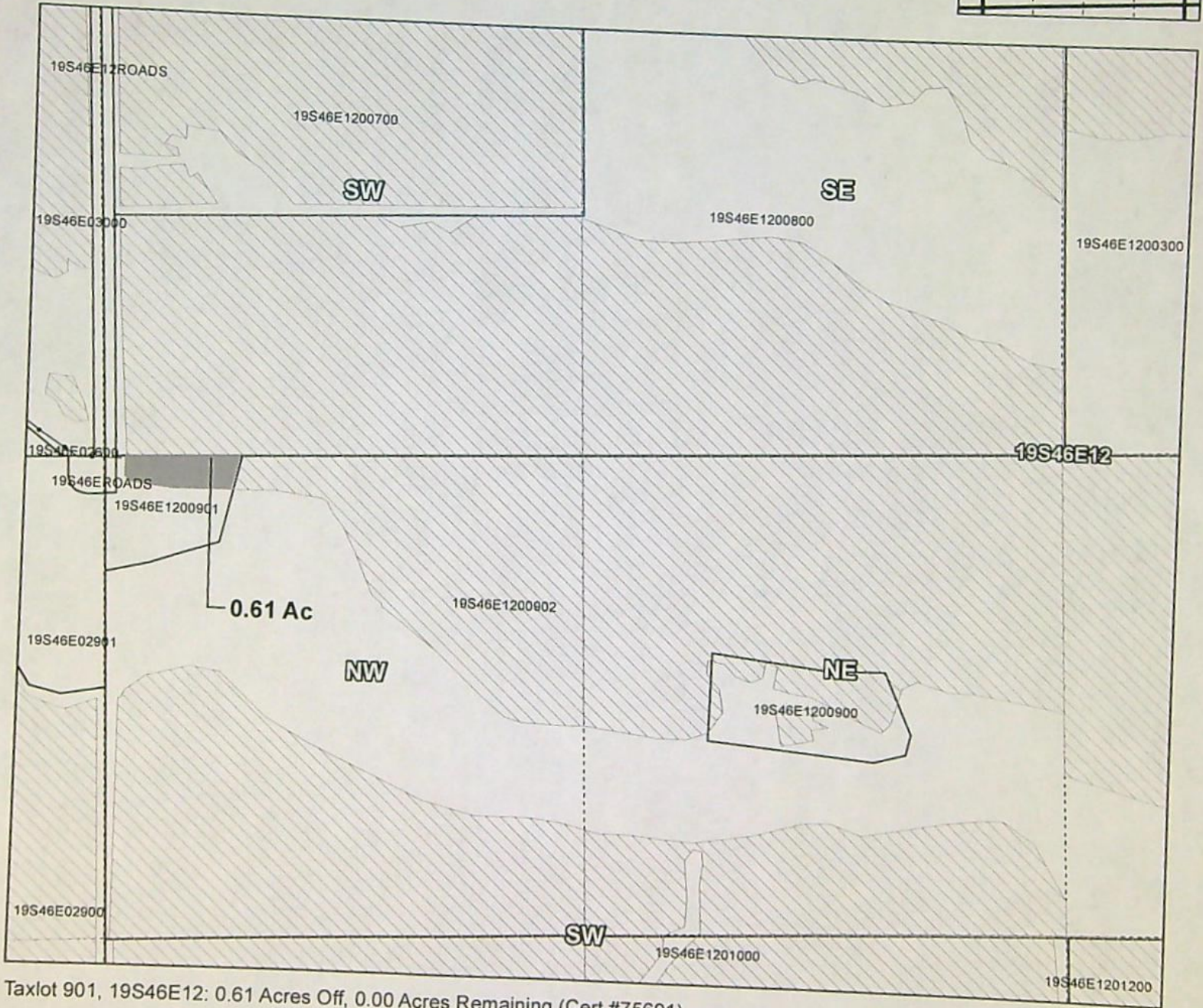
RECEIVED

JAN 03 2022

OWRD



Certificates: 75691
for Randall Schertz



Taxlot 901, 19S46E12: 0.61 Acres Off, 0.00 Acres Remaining (Cert #75691)

- Pipelines and Canals
- Transfer
- Taxlots
- Primary Water Right

13885



1 inch = 400 feet

Owyhee Irrigation District

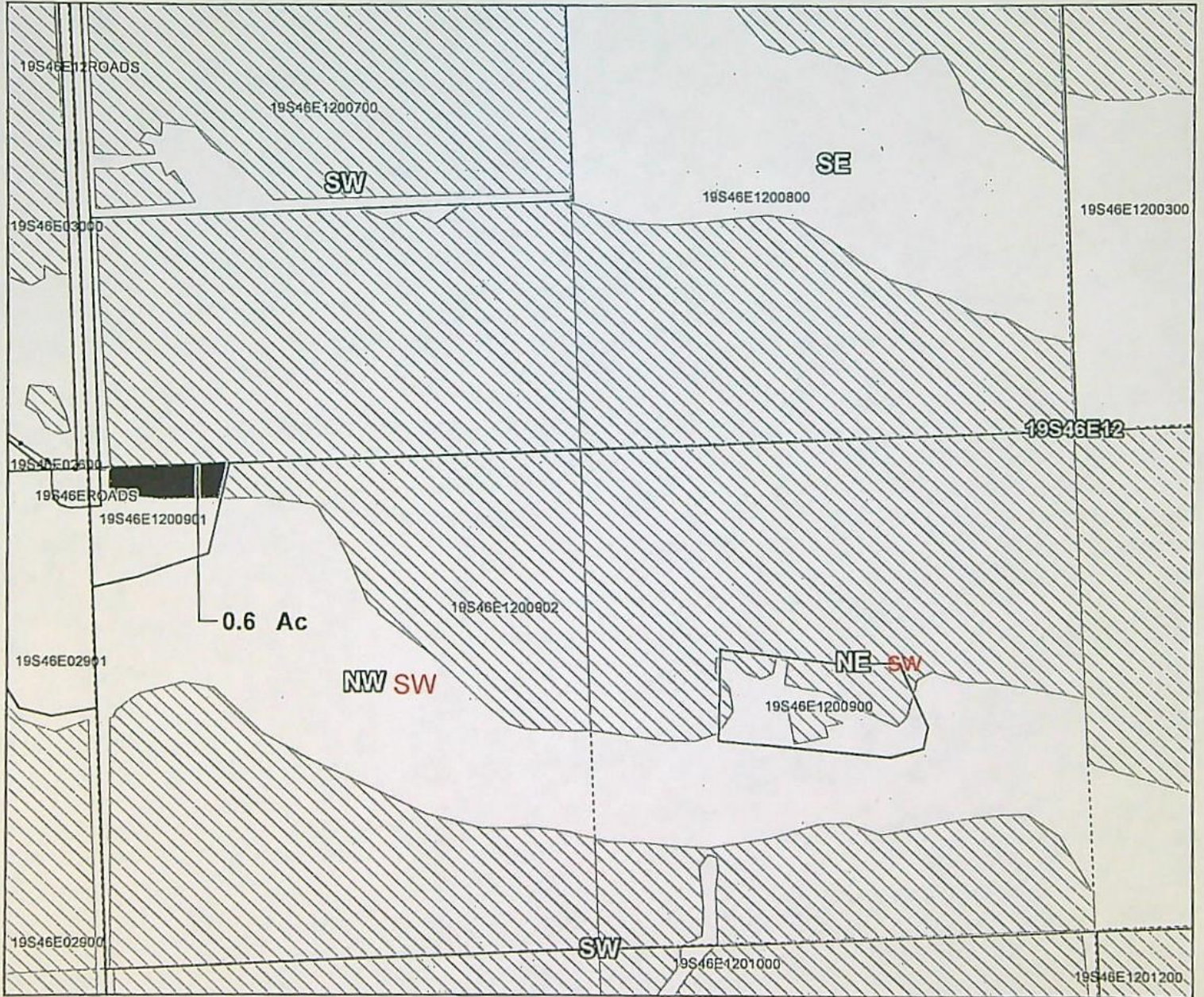

2021 District Transfer Application "Off Map"

Certificates: 75691
for Randall Schertz

RECEIVED

JAN 03 2022

OWRD



Taxlot 901, 19S46E12: 0.6 Acres Off, 0.00 Acres Remaining (Cert #75691)

- Pipelines and Canals
- Transfer
- Taxlots
- "kV" Primary Water Right

13885



1 inch = 400 feet

Prepared by Owyhee Irrigation District | December 2021

Owyhee Irrigation District

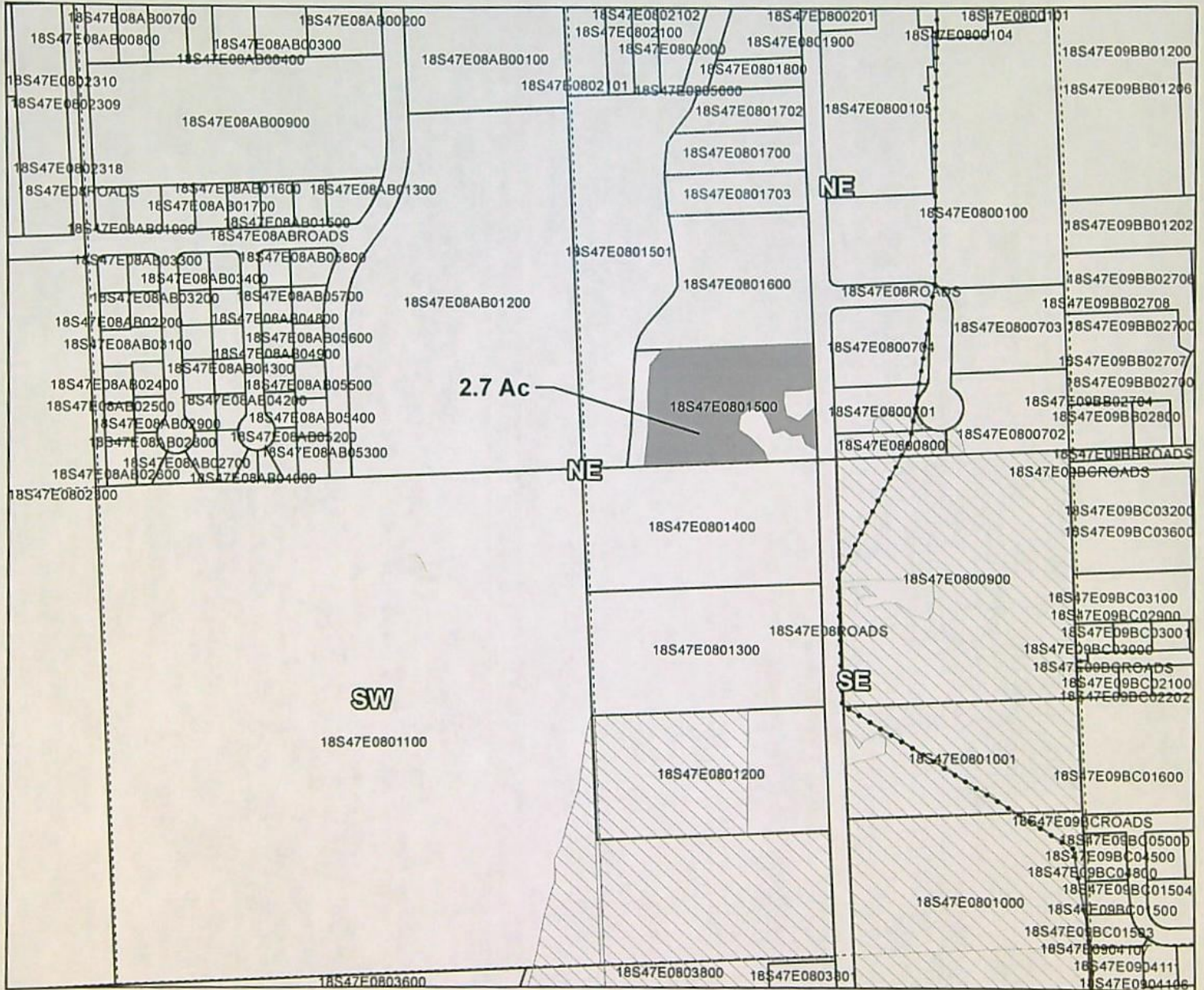

2021 District Transfer Application "Off" Map

RECEIVED

JAN 03 2022

OWRD

Certificates: 75691, 75689
for Chelsey Warrington



Taxlot 1500, 18S47E08: 2.7 Acres Off, 0.00 Acres Remaining (Cert #75691, 75689)

- Pipelines and Canals
- Transfer
- Taxlots
- Primary Water Right

13885



1 inch = 400 feet

Prepared by Owyhee Irrigation District | December 2021


Owyhee Irrigation District

2021 District Transfer Application "Off" Map

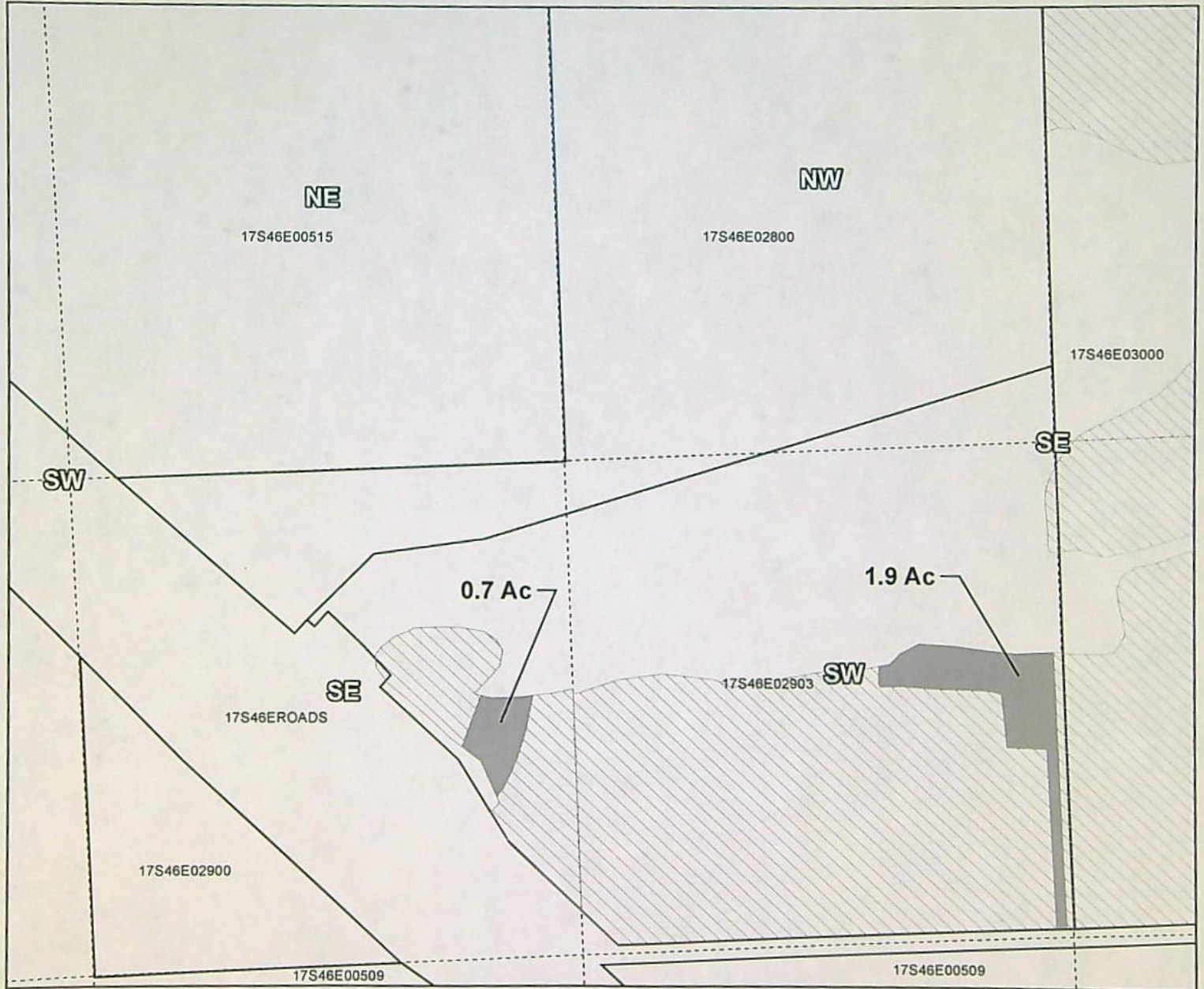
RECEIVED

JAN 03 2022

OWRD



Certificates: 75691
for Casey Prentiss



Taxlot 2903, 17S46E12 SESW: 0.7 Acres Off, 3.9 Acres Remaining (Cert #75691)
Taxlot 2903, 17S46E12 SWSE: 1.9 Acres Off, 19.3 Acres Remaining (Cert #75691)

- Pipelines and Canals
- Transfer
- Taxlots
- ▨ Primary Water Right

13885



1 inch = 400 feet

Prepared by Owyhee Irrigation District | December 2021


Owyhee Irrigation District

2021 District Transfer Application "On" Map

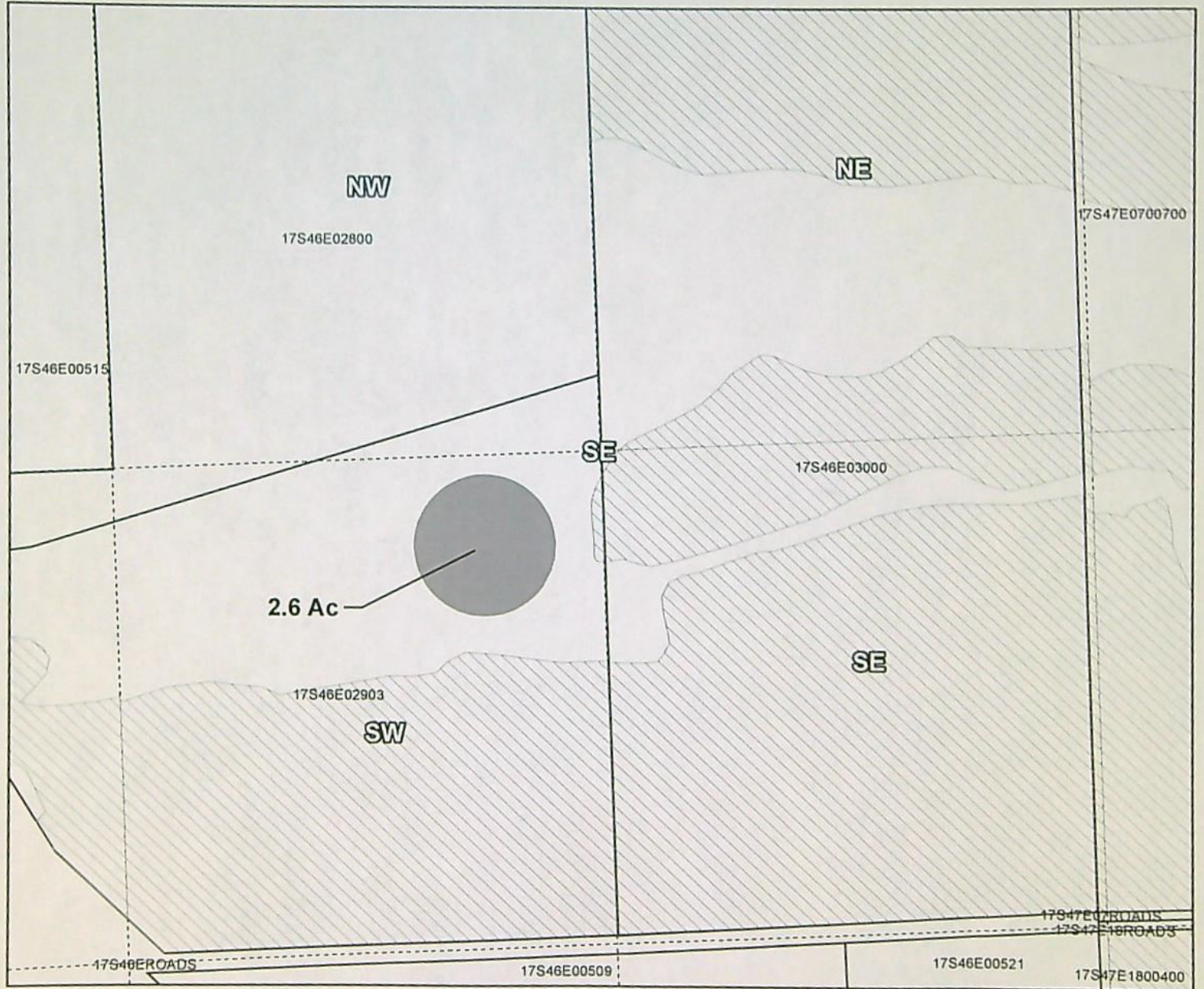
RECEIVED

JAN 03 2022

OWRD



Certificates: 75691
for Casey Prentiss



Taxlot 2903, 17S46E12: 2.6 Acres On, 21.9 Acres Total (Cert #75691)

- Pipelines and Canals
- Transfer
- Taxlots
- ▨ Primary Water Right

13885



1 inch = 400 feet


Owyhee Irrigation District

2021 District Transfer Application "On" Map

RECEIVED

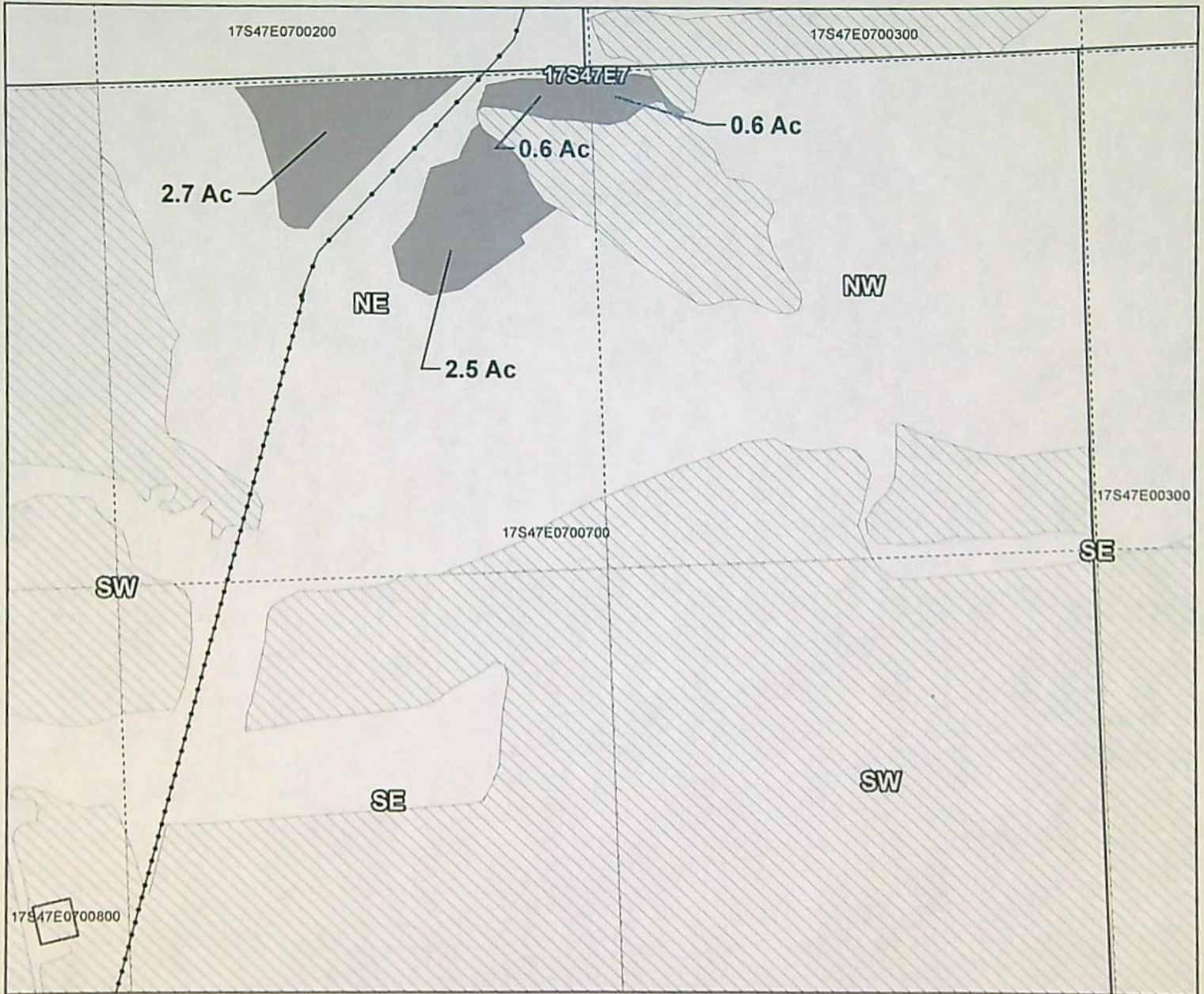
JAN 03 2022

OWRD



Certificates: 75691

for John Bezates



Taxlot 700, 17S47E07 NESW: ^{5.8}~~7.6~~ Acres On, 13.2 Acres Total (Cert #75691)
 Taxlot 700, 17S47E07 NWSE: 0.6 Acres On, 6.9 Acres Total (Cert #75691)

- Pipelines and Canals
- Transfer
- Taxlots
- ▨ Primary Water Right

13885



1 inch = 400 feet

Prepared by Owyhee Irrigation District | December 2021


Owyhee Irrigation District

2021 District Transfer Application "Off" Map

RECEIVED

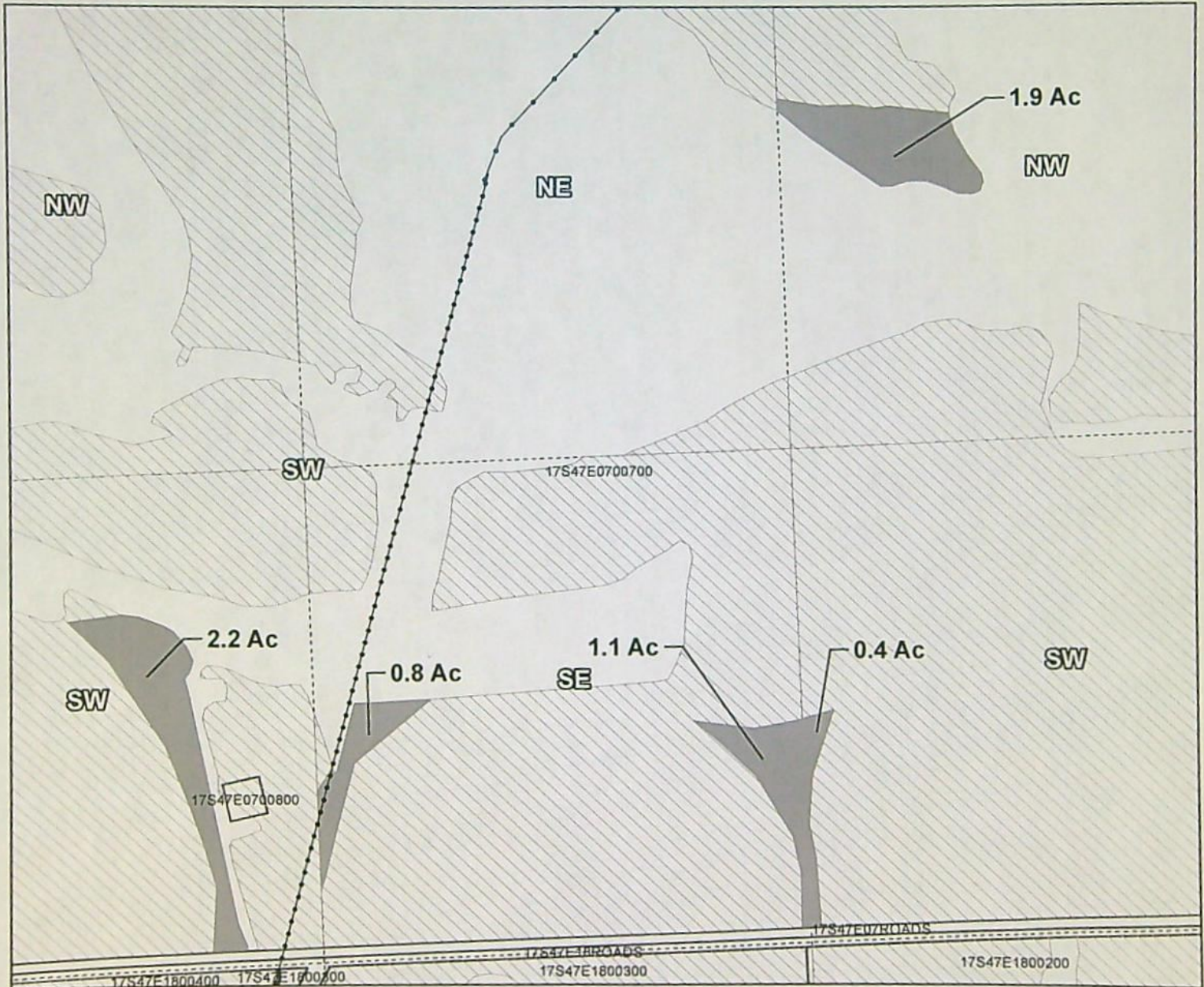
JAN 03 2022

OWIRD



Certificates: 75691

for John Bezates



- Taxlot 700, 17S47E07 SWSW: 2.2 Acres Off, 31.0 Acres Remaining (Cert #75691)
- Taxlot 700, 17S47E07 SESW: 0.8 Acres Off, 29.4 Acres Remaining (Cert #75691)
- Taxlot 700, 17S47E07 SESE: 1.1 Acres Off, 29.4 Acres Remaining (Cert #75691)
- Taxlot 700, 17S47E07 SWSE: 0.4 Acres Off, 37.6 Acres Remaining (Cert #75691)
- Taxlot 700, 17S47E07 NWSE: 1.9 Acres Off, 7.1 Acres Remaining (Cert #75691)

- Pipelines and Canals
- Transfer
- Taxlots
- ▨ Primary Water Right

6.4

13885



1 inch = 400 feet

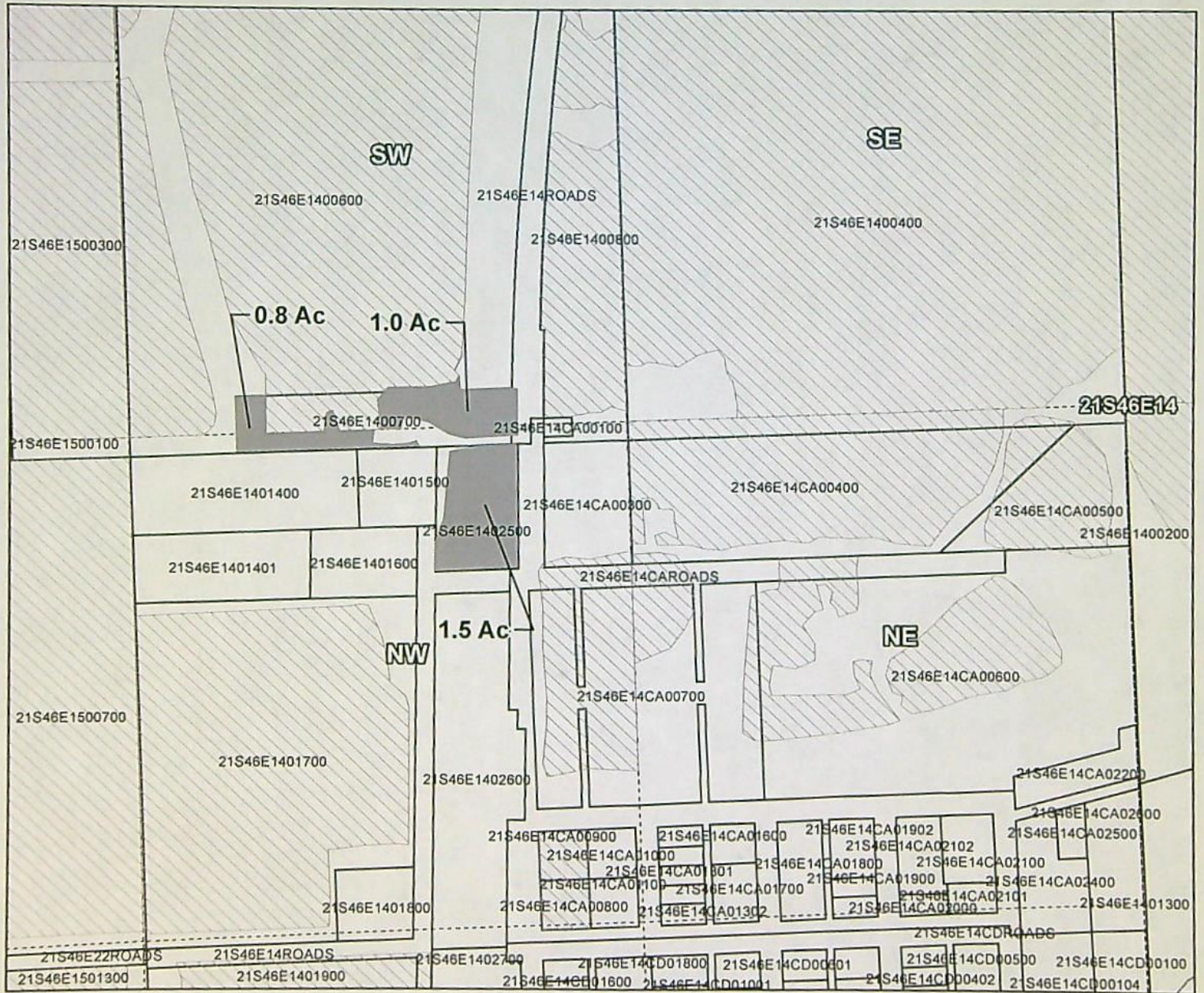
Owyhee Irrigation District

2021 District Transfer Application "On" Map

RECEIVED
 JAN 03 2022
 OWRD



Certificates: 75691
 for Quinten Shenk



Taxlot 700, 21S46E14 SWNW: 1.8 Acres On, 3.3 Acres Total (Cert #75691)
 Taxlot 500, 21S46E14 NWSW: 1.5 Acres On, 1.5 Acres Total (Cert #75691)

- Pipelines and Canals
- Transfer
- Taxlots
- ▨ Primary Water Right

13885



1 inch = 400 feet

Owyhee Irrigation District

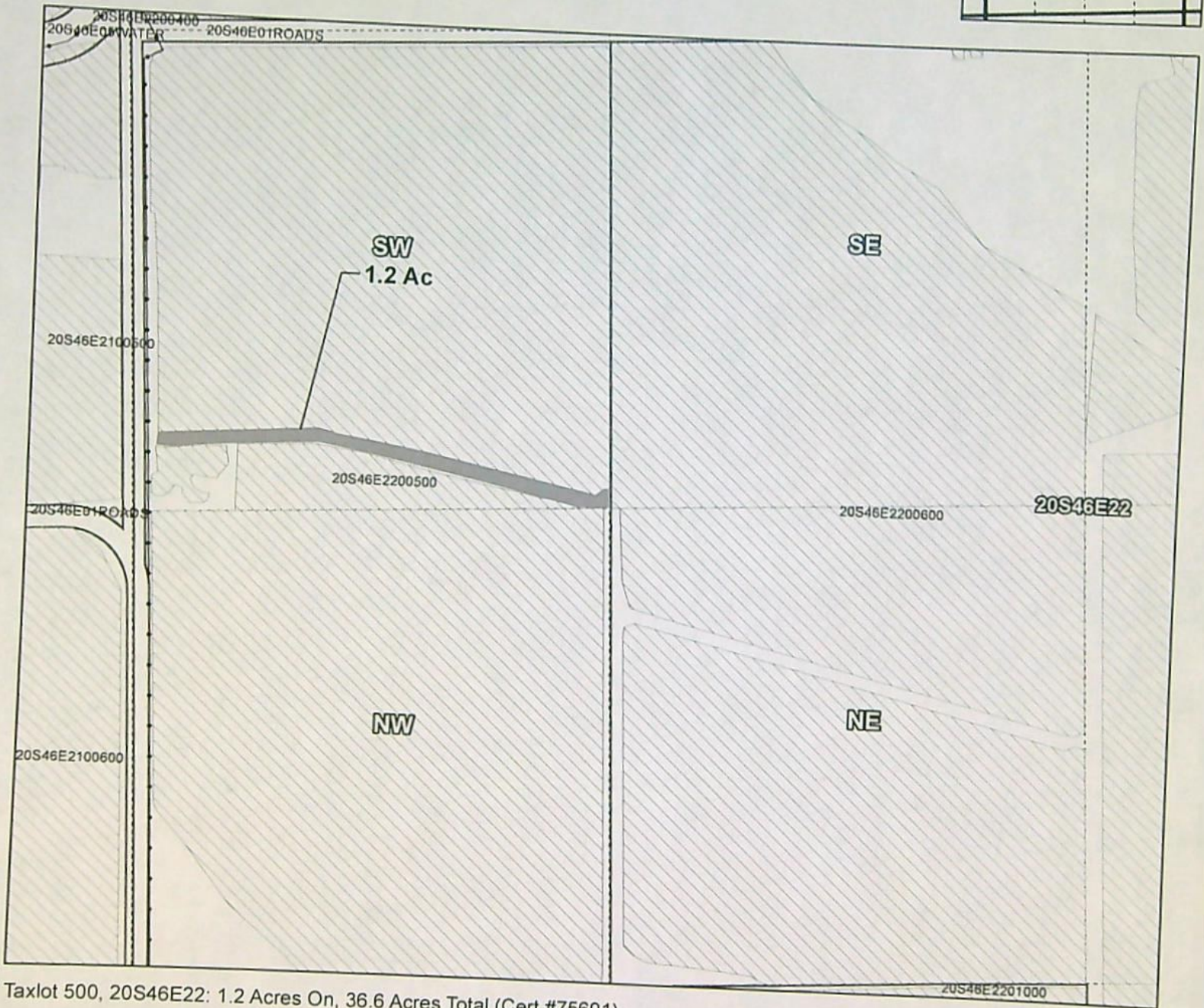
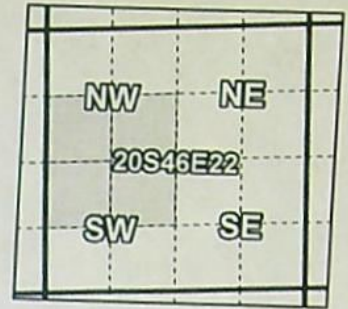
2021 District Transfer Application "On" Map

Certificates: 75691
for Peterson Farms

RECEIVED

JAN 03 2022

OWIRD



Taxlot 500, 20S46E22: 1.2 Acres On, 36.6 Acres Total (Cert #75691)

- Pipelines and Canals
- Transfer
- Taxlots
- Primary Water Right

13885



1 inch = 400 feet

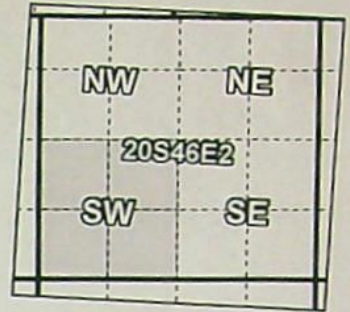
Owyhee Irrigation District

2021 District Transfer Application "On" Map

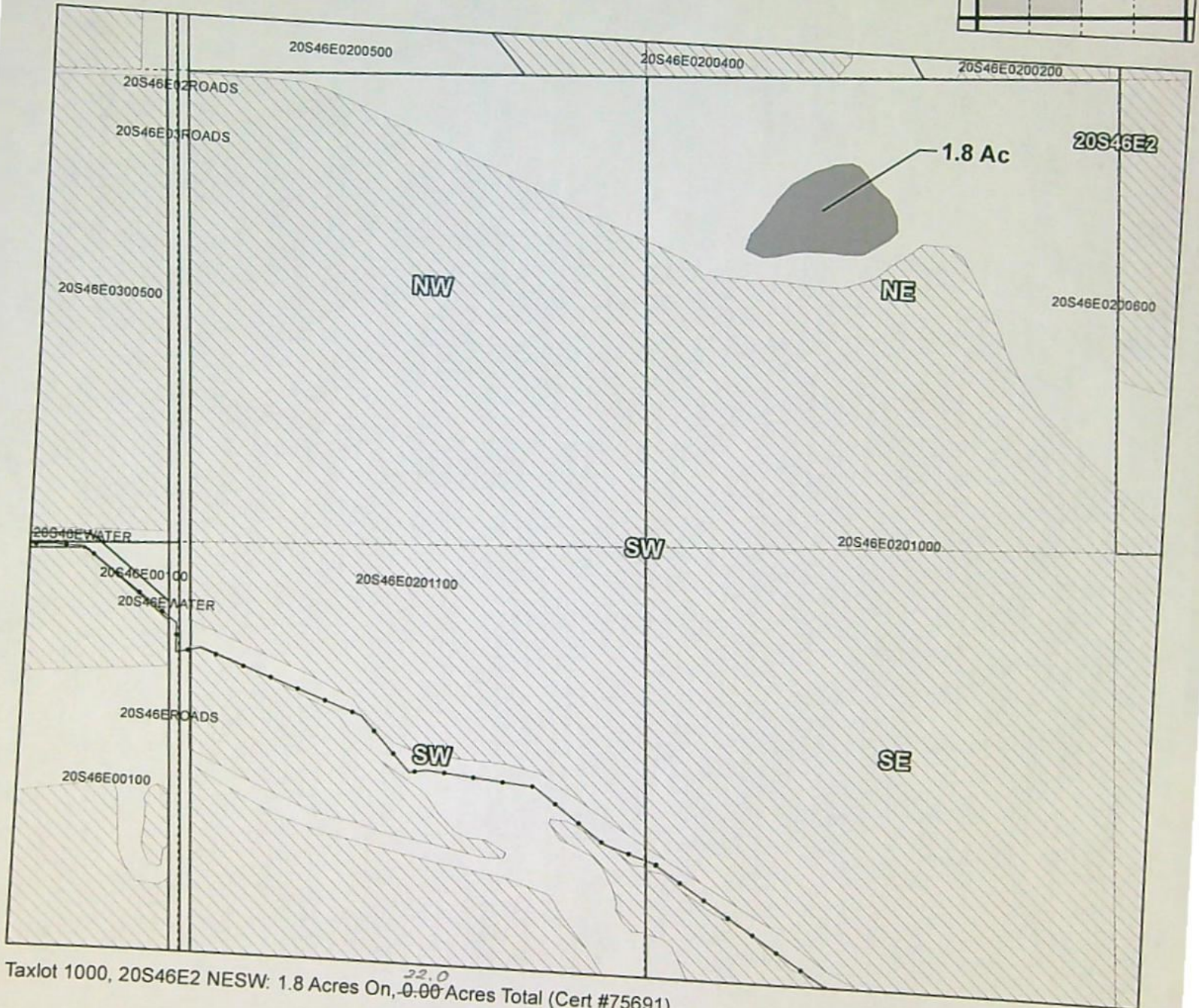
RECEIVED

JAN 03 2022

OWIRD



Certificates: 75691
for Stoney Schulthies



Taxlot 1000, 20S46E2 NESW: 1.8 Acres On, 0.00 Acres Total (Cert #75691)

- Pipelines and Canals
- Transfer
- Taxlots
- Primary Water Right

13885

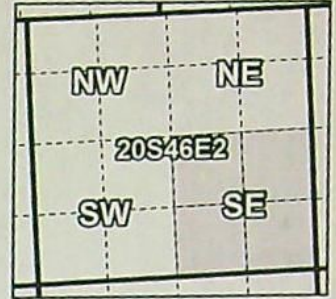


1 inch = 400 feet

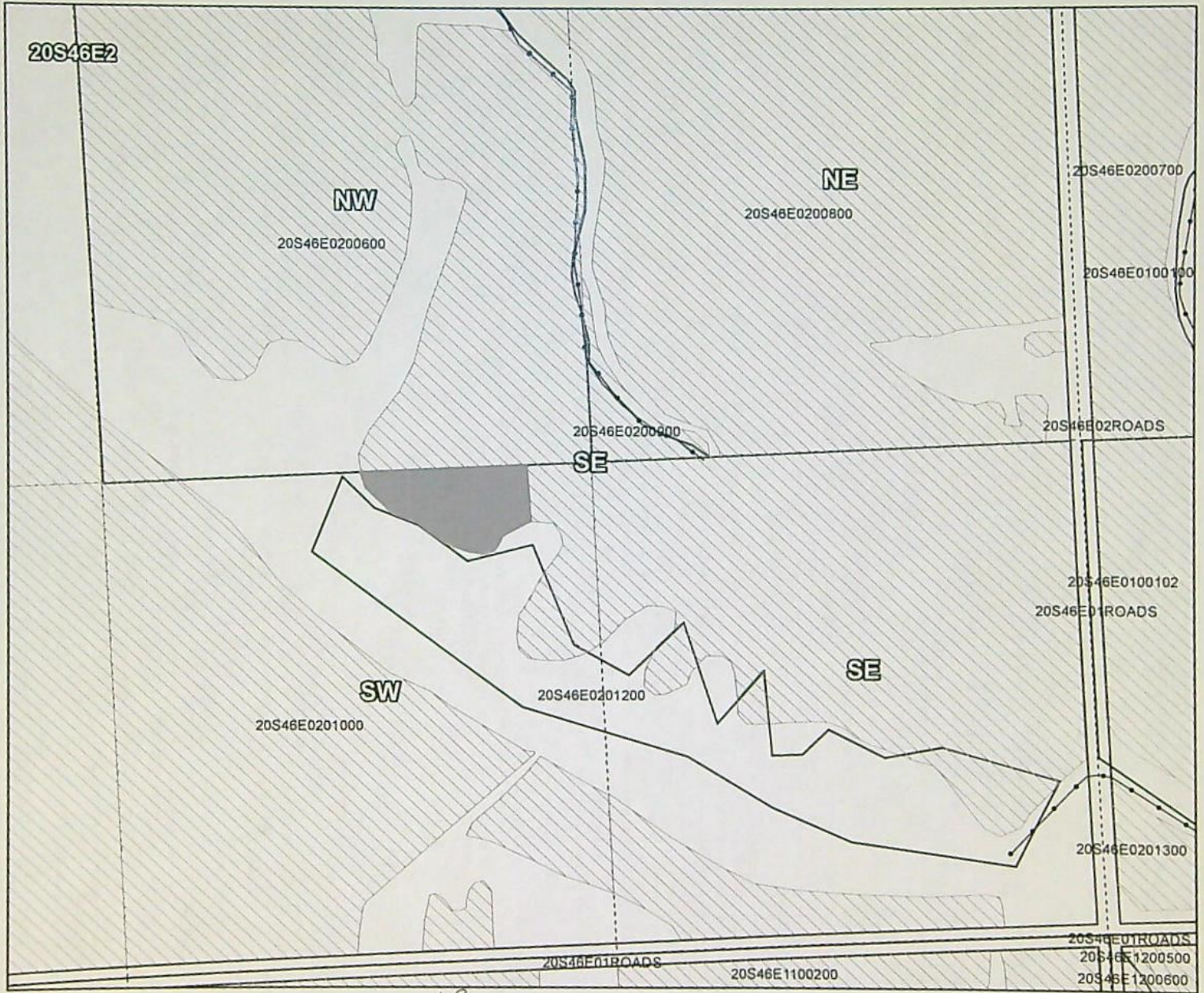
Owyhee Irrigation District

2021 District Transfer Application "Off" Map

RECEIVED
 JAN 03 2022
 OWRD



Certificates: 75691
 for Stoney Schulthies



Taxlot 1000, 20S46E2 SWSE: 1.8 Acres Off, ^{1.9}0.00 Acres Remaining (Cert #75691)

- Pipelines and Canals
- Transfer
- Taxlots
- ▨ Primary Water Right



1 inch = 400 feet

13885

Prepared by Owyhee Irrigation District | December 2021

Owyhee Irrigation District

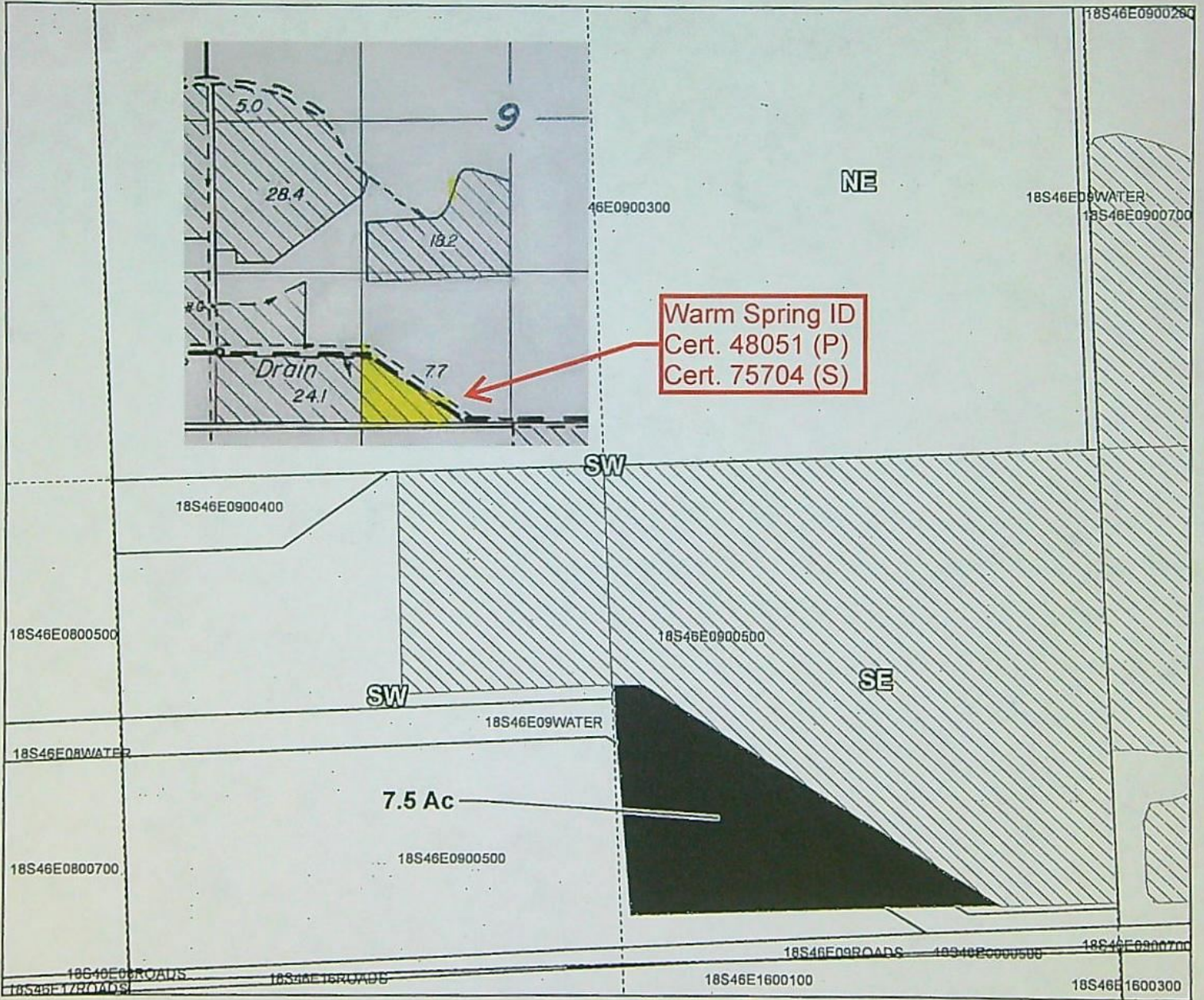

2021 District Transfer Application "On" Map

Certificates: 75691
for Russell Herriman

RECEIVED

JAN 03 2022

OWRD



Taxlot 500, 18S46E09 SESW: 7.5 Acres On, 36.1 Acres Total (Cert #75691)

- Pipelines and Canals
- Transfer
- Taxlots
- ▨ Primary Water Right

13885



1 inch = 400 feet

Owyhee Irrigation District

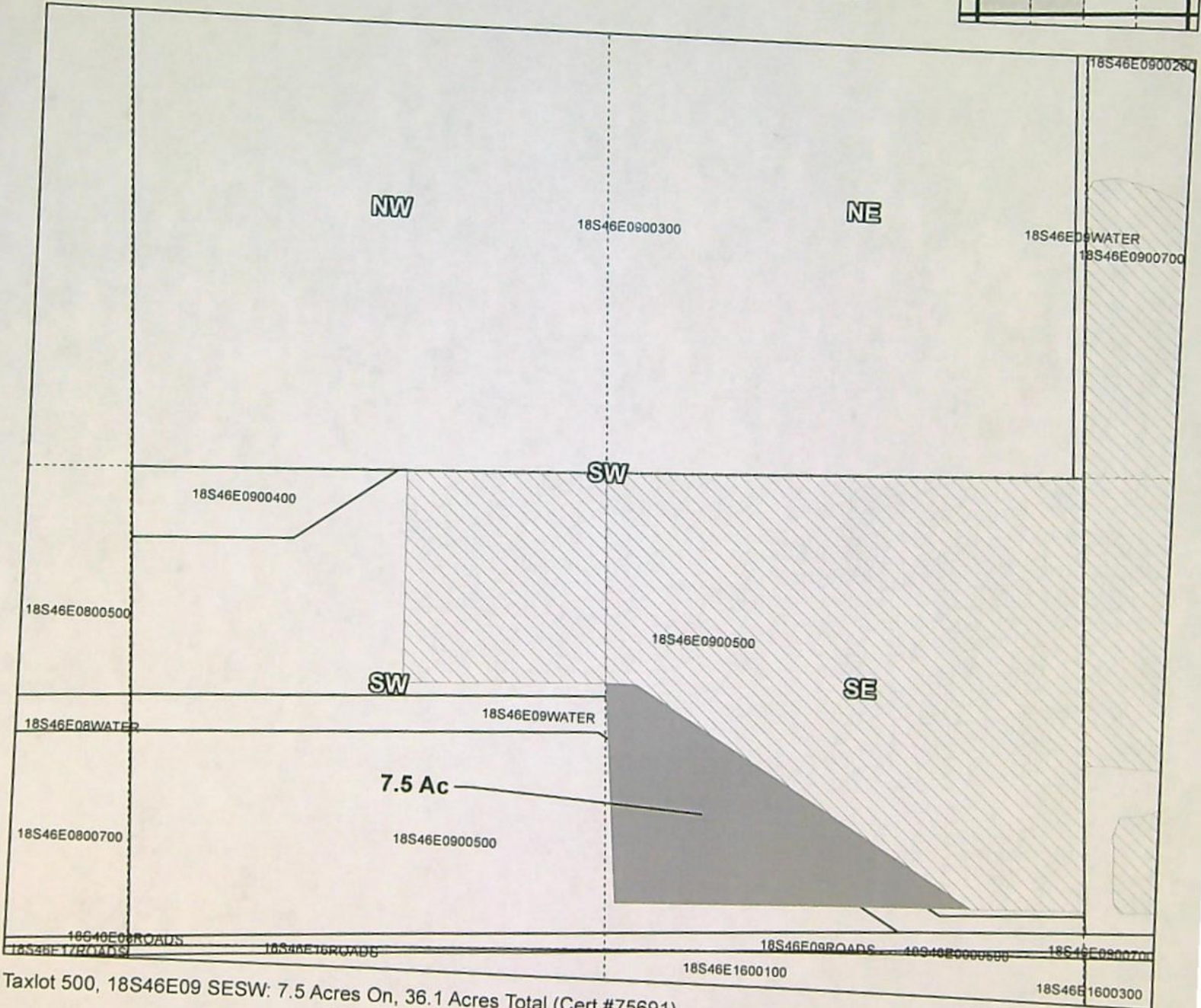
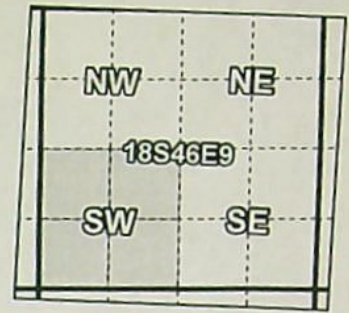
2021 District Transfer Application "On" Map

Certificates: 75691
for Russell Herriman

RECEIVED

JAN 03 2022

OWRD



Taxlot 500, 18S46E09 SESW: 7.5 Acres On, 36.1 Acres Total (Cert #75691)

- Pipelines and Canals
- Transfer
- Taxlots
- Primary Water Right



1 inch = 400 feet

13885

10-18-2022 THIS MAP WITHDRAWN FROM TRANSFER

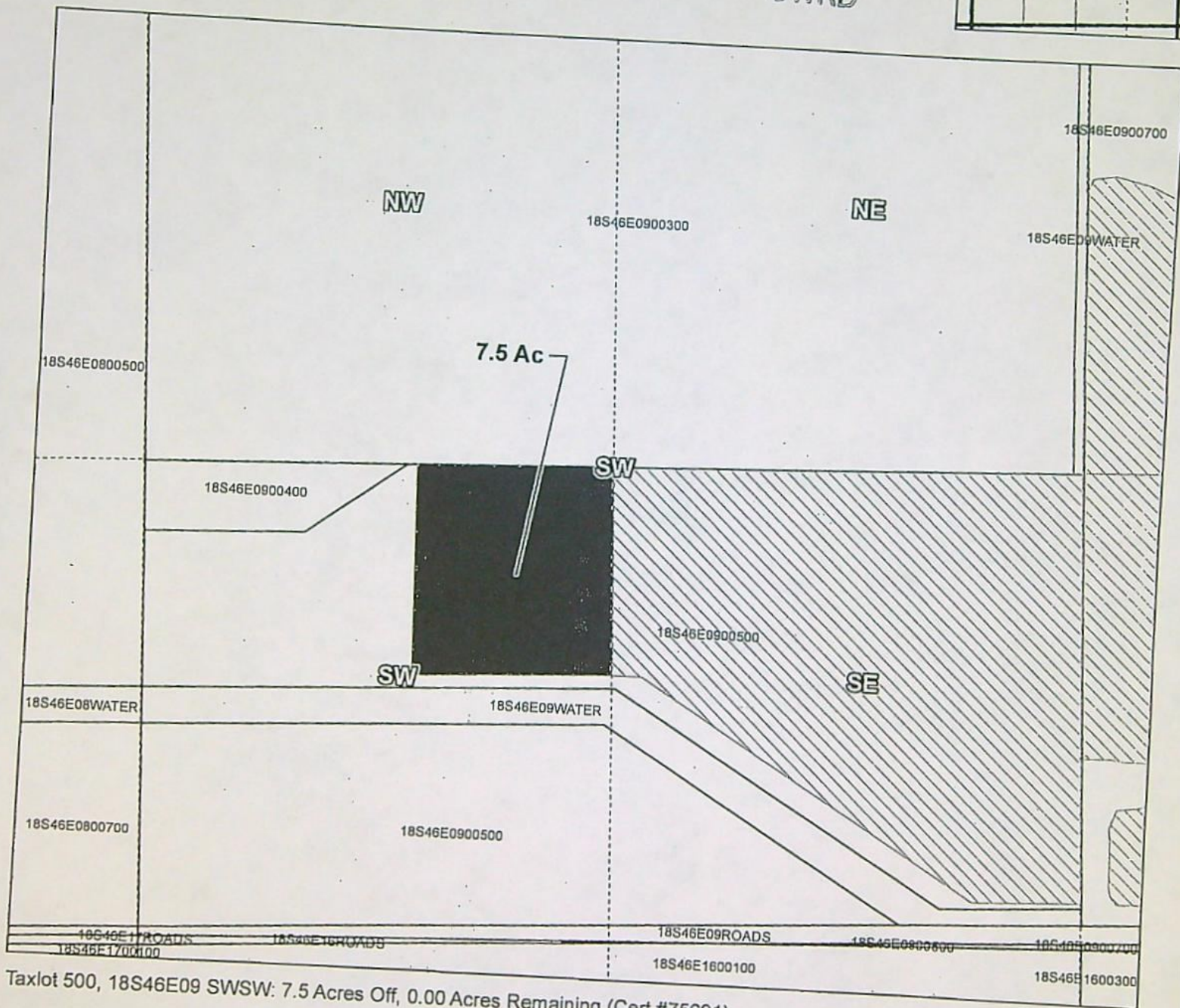
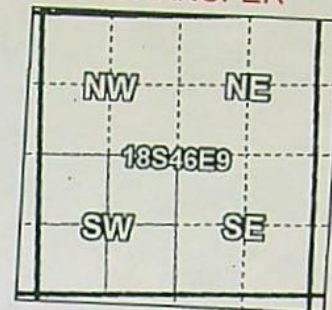
Owyhee Irrigation District 2021 District Transfer Application "Off" Map

Certificates: 75691
for Russell Herriman

RECEIVED

JAN 03 2022

OWRD



Taxlot 500, 18S46E09 SWSW: 7.5 Acres Off, 0.00 Acres Remaining (Cert #75691)

- Pipelines and Canals
- Transfer
- Taxlots
- Primary Water Right

13885



1 inch = 400 feet

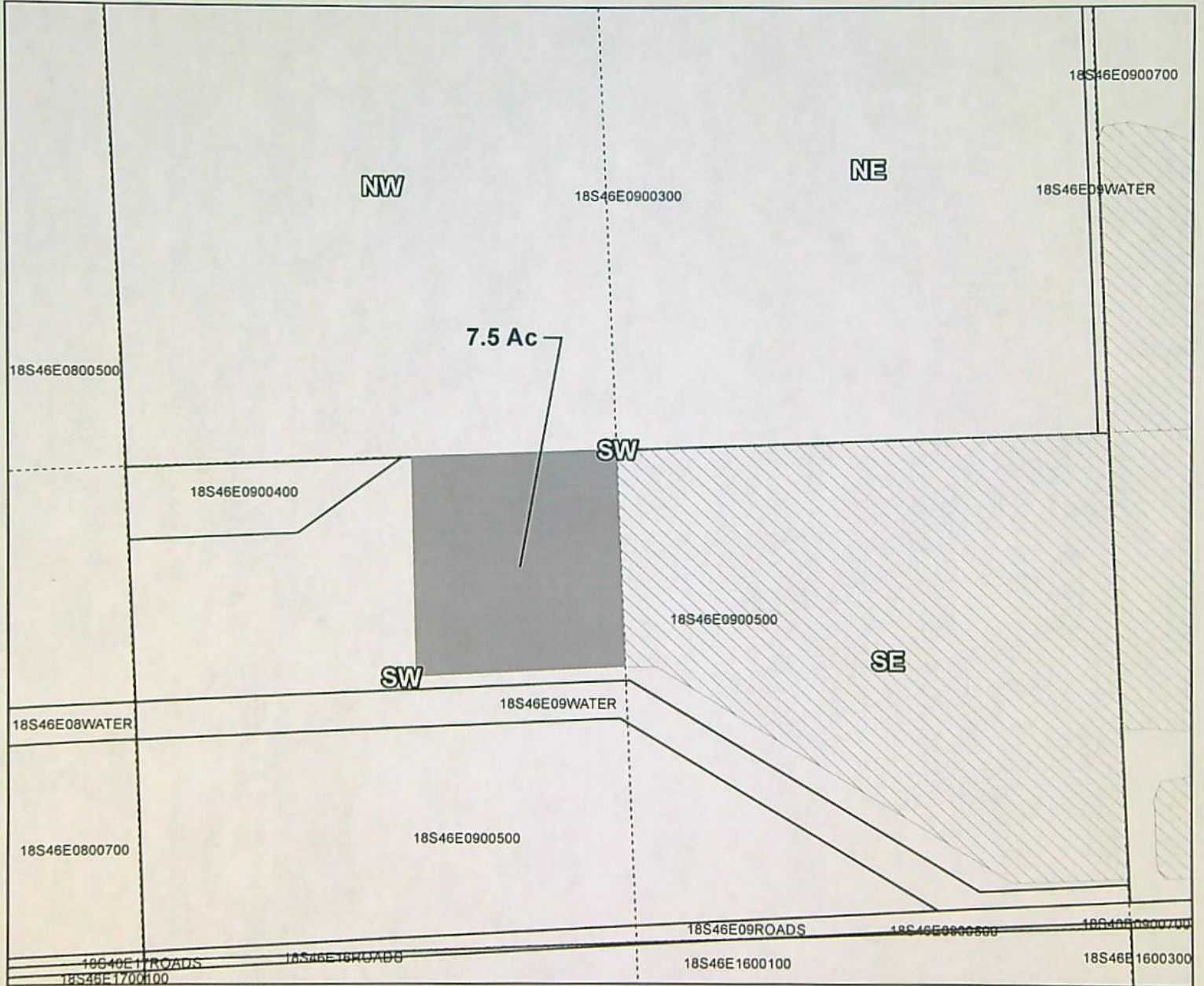

Prepared by Owyhee Irrigation District | December 2021

Owyhee Irrigation District

2021 District Transfer Application "Off" Map

Certificates: 75691
for Russell Herriman

RECEIVED
JAN 03 2022
OWIRD



Taxlot 500, 18S46E09 SWSW: 7.5 Acres Off, 0.00 Acres Remaining (Cert #75691)

- Pipelines and Canals
- Transfer
- Taxlots
- ▨ Primary Water Right

13885



1 inch = 400 feet

Checklist for District Transfer Intake – Division 385

Permanent or Non-Use district transfers are for POU *ONLY*.

Temporary district transfers can include changes in POD/POA (to facilitate a change in POU) and are limited to a single year.

Please assure a “Supplemental Form A” is included for each water right involved, and that all required attachments are completed and included.

Note: Generally speaking, we prefer not to return district applications for deficiencies; if it is questionable, please check with the District Transfer Program advisor before returning the application.

Identify the type of district transfer application. (Note: a “District Notice” is not an application, but at the after the end of the irrigation season, District Permanent Applications may include copies of prior District Notices.)

Sometimes districts inadvertently use parts of two different types of transfer forms when filing. If not sure if a district is submitting a Transfer Notice or a District Transfer, or if not sure if a district is submitting a District Temporary or District Permanent Transfer, or not sure if a district is submitting a regular transfer or a District Transfer, **please contact Ann or Joan.**

Is the use proposed for transfer irrigation or supp'l irrigation? **If not please contact Ann or Joan.**

These items need to be included in the district transfer application:

Transfer Application communicating rights affected and includes signature.

POU listing – both “authorized/from” and “proposed/to”. Multiple formats accepted.

POD/POA listing – if temporary – both “authorized/from” and proposed/to”

Land Use Information Form – Not required if (a) for place of use change only (b) existing and proposed water use is located entirely w/in EFU or w/in an irrigation district (c) The change does not involve the placement or modification of structures, including but no limited to water diversions, impoundments, distribution facilities, water wells and well houses and (d) application involves irrigation water uses **ONLY**.


Maps – both “authorized/from” and “proposed/to” (From and to can be on same map.)
NOTE- districts are authorized to submit the maps in multiple digital formats and often submit maps via email. If maps are not submitted, please contact Ann or Joan.

Appropriate Fees

Fees don't seem to be correct
Re-cal. is good!
Joan

T-13885

Owyhee Irrigation District
422 Thunderegg Blvd.
Nyssa, Oregon 97913



Phone: (541) 372-3540
Fax: (541) 372-2437

December 31, 2021

RECEIVED

JAN 03 2022

Oregon Water Resource Department
725 Summer St., N.E., Suite A
Salem, Oregon 97301

OWRD

RE: 2021 Permanent Water Transfers

Good Morning,

Enclosed are the "Application for District Permanent Water Transfer", two (2) Supplemental A forms, water rights summary for OFF and ON maps and a check, and maps for the following individuals:

Tom Tshcida
Jerry Laisure
Randall Schertz
Chelsey Warrington
Casey Prentiss
John Bezates
Quinten Shenk
Peterson Farms
Tony Ferrarin
Stoney Schulthies
Russell Herriman

If there would be any further questions please contact me.

Thank you,

Kris Ward

Owyhee Irrigation District